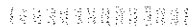





Sharon Goldenworthy
Misc Code

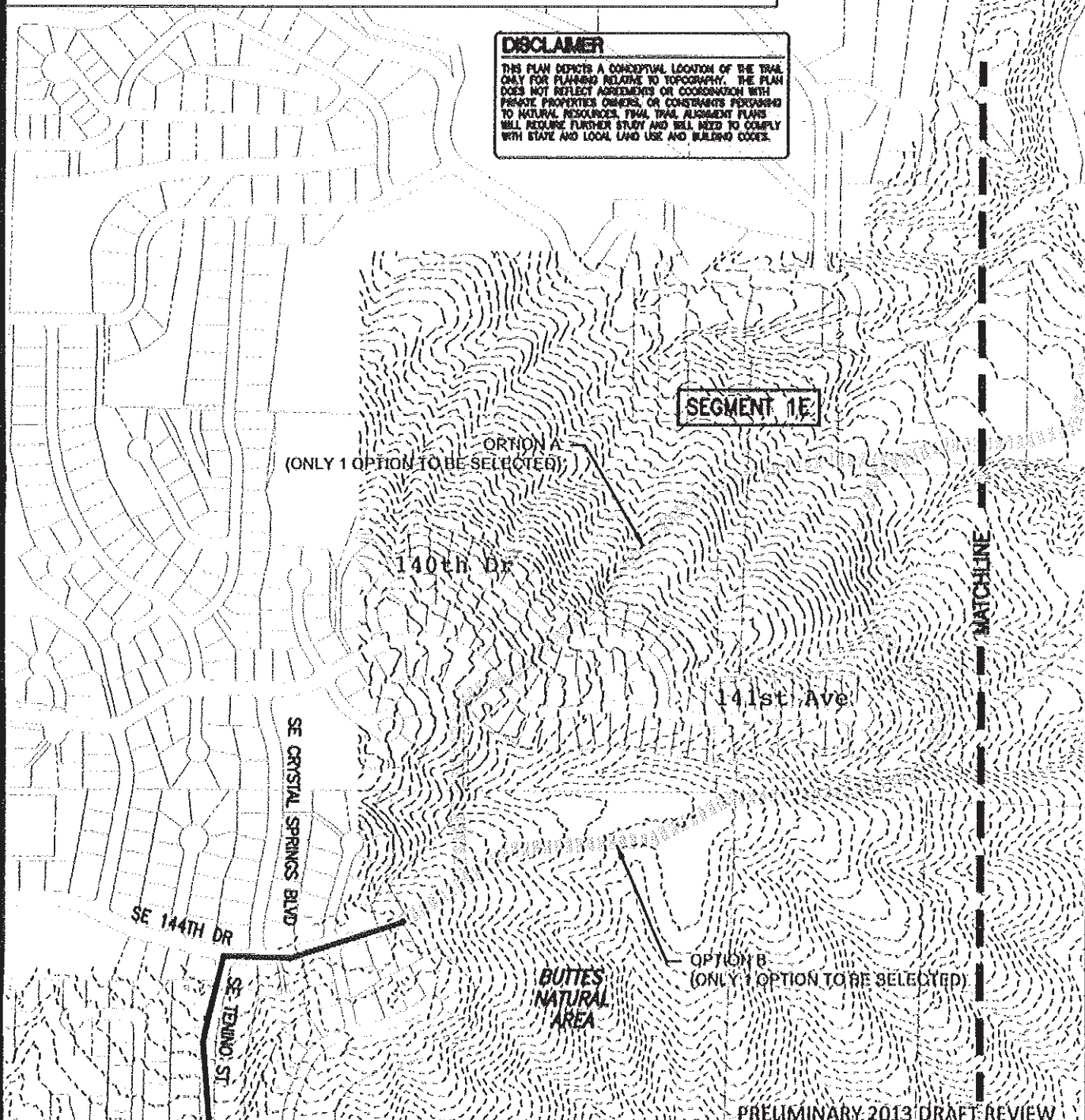
LEGEND

-  TRAIL OUTSIDE RIGHT-OF-WAY
-  TRAIL INSIDE RIGHT-OF-WAY
-  EXISTING TRAIL OUTSIDE R.O.W.
-  TRAIL SEGMENT LIMIT



DISCLAIMER

THIS PLAN DEPICTS A CONCEPTUAL LOCATION OF THE TRAIL ONLY FOR PLANNING RELATIVE TO TOPOGRAPHY. THE PLAN DOES NOT REFLECT AGREEMENTS OR COORDINATION WITH PRIVATE PROPERTIES OWNERS, OR CONSTRAINTS PERTAINING TO NATURAL RESOURCES. FINAL TRAIL ALIGNMENT PLANS WILL REQUIRE FURTHER STUDY AND WILL NEED TO COMPLY WITH STATE AND LOCAL LAND USE AND BUILDING CODES.



SEGMENT 1E

OPTION A
(ONLY 1 OPTION TO BE SELECTED)

OPTION B
(ONLY 1 OPTION TO BE SELECTED)

BUTTES
NATURAL
AREA

PRELIMINARY 2013 DRAFT REVIEW

Mt. Scott/Scouter Mt. Trail Loop

TOPOGRAPHY OF THE CONCEPTUAL TRAIL LOCATION

Contour
Interval:
10 feet

SEGMENT 1

SPRINGWATER CORRIDOR TO SE CLATSOP STREET

Otak, Inc

Alta Planning +
Design

1 OF 2

Metro
The Intertwine
Clackamas County
City of Happy Valley
Portland Parks & Recreation
North Clackamas Parks & Recreation District

Plotted: Apr 14, 2013 - 12:55pm
L:\Project\16000\16000\Draw\160088S100-Bx11.dwg
Layout Name: Plan