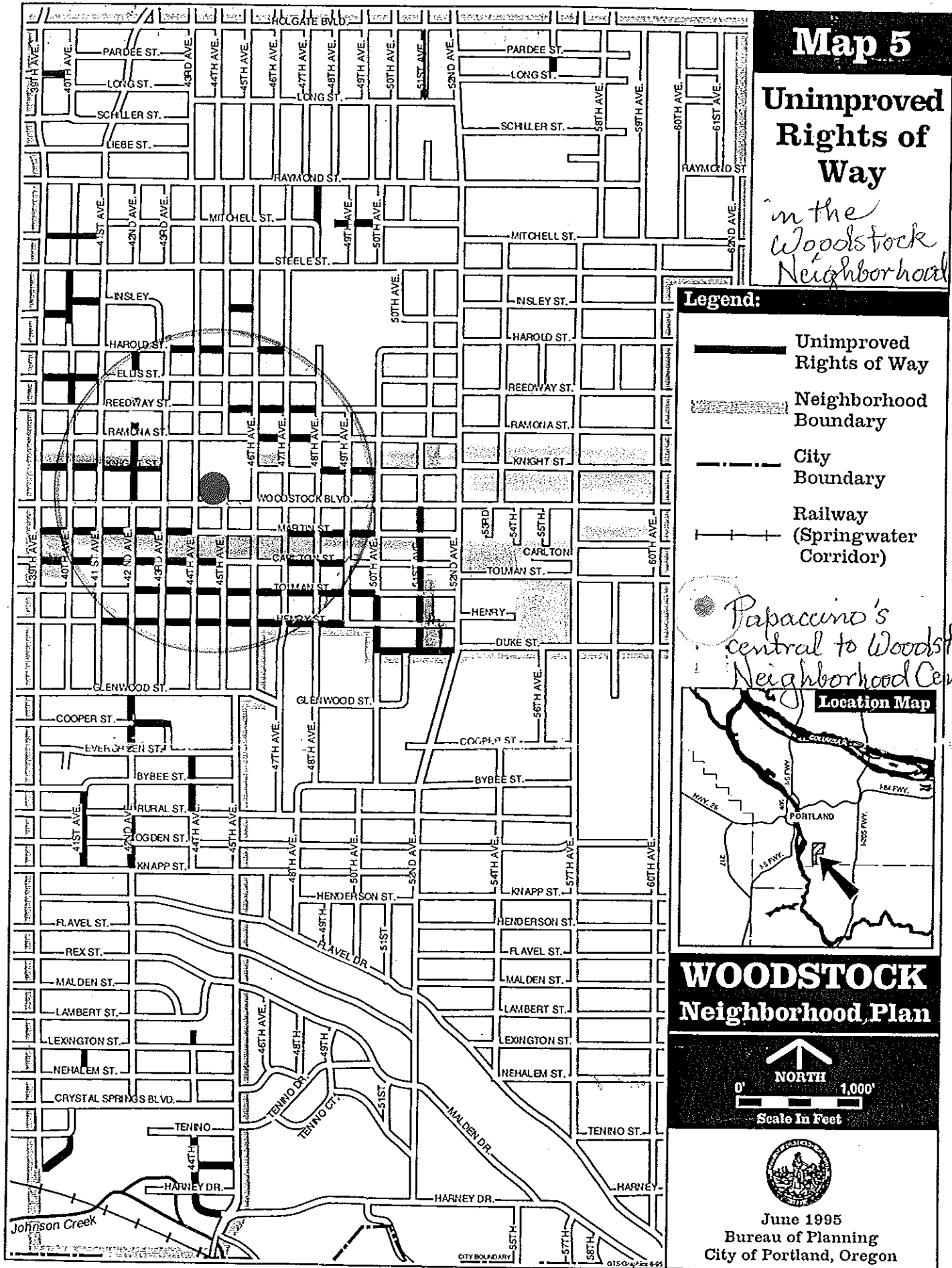


Terry Griffiths







Map 5

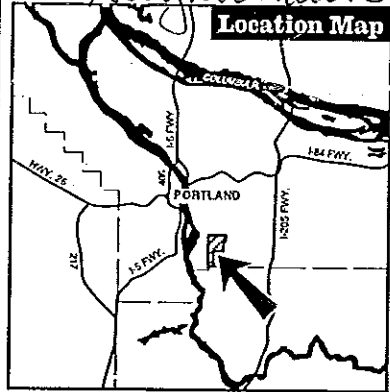
Unimproved Rights of Way

in the Woodstock Neighborhood


Legend:

-  Unimproved Rights of Way
-  Neighborhood Boundary
-  City Boundary
-  Railway (Springwater Corridor)

Papaccino's central to Woodstock Neighborhood Center

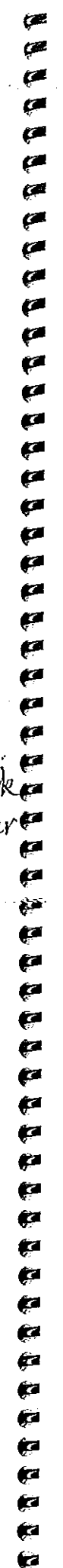


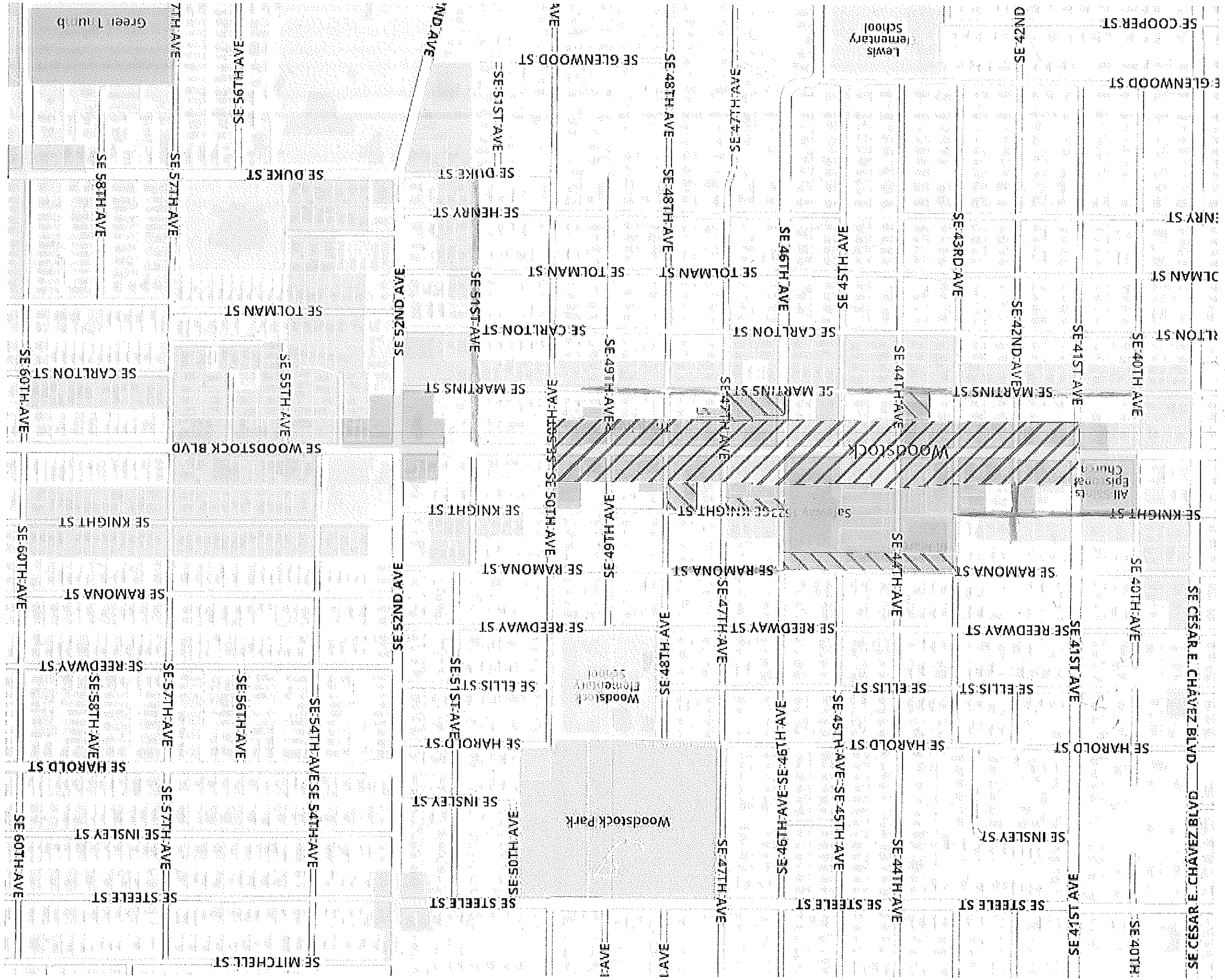
WOODSTOCK Neighborhood Plan



June 1995
 Bureau of Planning
 City of Portland, Oregon

Rough location of Proposed R2.5 *Ready for a zone change??*





*Woodstock Neighborhood Zone Changes
for CM + R 2.5.*