





# ROBINSON HILL & VICINITY (483)

COUNCIL CALENDAR NO. 6076, 1940

## LEGEND

-  BOUNDARY OF REZONING PROJECT
-  ZONE 1-CLASS I RESIDENTIAL DISTRICT
-  ZONE 2-CLASS II RESIDENTIAL DISTRICT
-  ZONE 3-CLASS III BUSINESS DISTRICT

CITY PLANNING COMMISSION-PORTLAND, ORE.

1-4 SEC. 3227-28 3327-28

DRAWN BY: CED  
CHECKED BY: T.M.

C.P.C. FILE NO. 1005

ORDINANCE NO. \_\_\_\_\_

AN ORDINANCE amending section 1 as heretofore amended of the City Zoning Ordinance by changing the zone classification of property in a district bounded approximately by SW 15th Avenue, a line 100 feet south of SW College Street, SW Cardinell Drive and SW Broadway Drive, commonly known as Robinson's Hill, in the City of Portland, Multnomah County, Oregon.

The City of Portland does ordain as follows;

Section 1. It appearing to the Council that due notification and hearing have been had for the rezoning of the property herein described; that all objections and remonstrances that have been made or filed have been overruled, and a rezoning should be made as herein stated; now, therefore, section 1 as heretofore amended of the City Zoning Ordinance (Ordinance No. 45614) is hereby further amended by adding thereto a new paragraph which is hereby designated and shall hereafter be known as subdivision (483) of said section 1 reading as follows:

(483) The property in the City of Portland, Multnomah County, State of Oregon, enclosed within the heavy line shown on the map entitled, "Robinson Hill & Vicinity", hereto attached, marked Exhibit "A" and made a part hereof, is hereby changed from Zone II to Zone I, being property in Seventh Street Terraces, Cardinell Park, Grover's Addition, Robinson, and adjacent area. The Auditor is hereby directed to change the maps provided for in section 1 of said Zoning Ordinance by designating on said maps the real property hereinbefore described as being in the zone above designated therefor.

Passed by the Council JAN 2 1941

P. E. RILEY

Mayor of the City of Portland.

Attest:

*Will R. Gilson*

12-13-40  
By Order of the  
Council.

L. E. L.

L. E. B.

Auditor of the City of Portland.

Ordinance No. ~~24776~~


An Ordinance amending section 1 as heretofore amended of the City Zoning Ordinance by changing the zone classification of property in a district bounded approximately by SW 15th Avenue, a line 100 feet south of SW College Street, SW Cardinell Drive and SW Broadway Drive, commonly known as Robinson's Hill, in the City of Portland, Multnomah County, Oregon.

THURSDAY

Order of the Council

DEC 19 1941

Read 1 & 2 and up for Third Reading  
1:30 P.M. JAN 2-1941



Filed

ALDO L. GILBERT, CITY OF PORTLAND

 By \_\_\_\_\_  
 Deputy