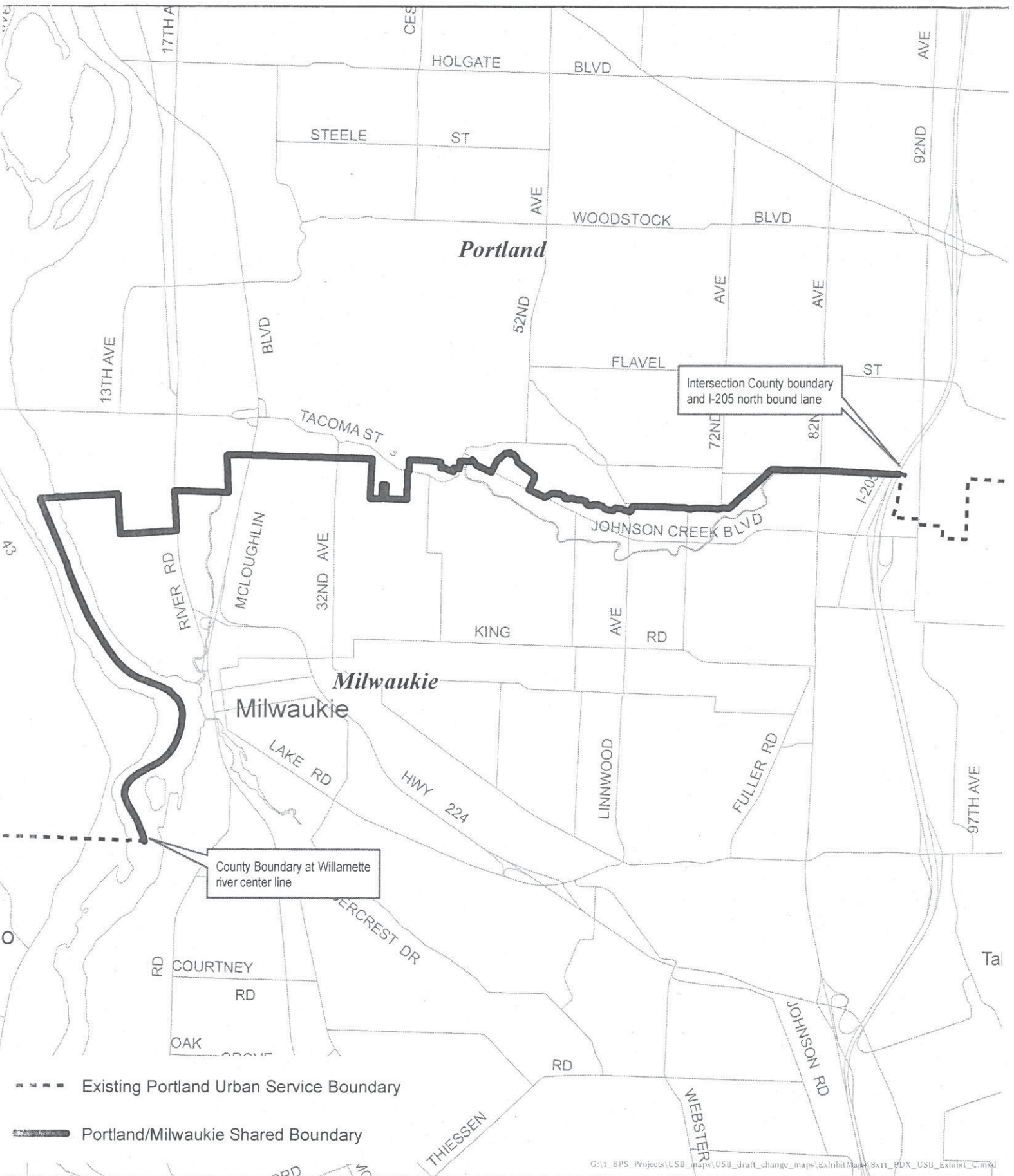


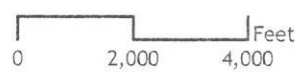
Other Agreements

The following maps identify areas subject to other USB boundary adjustments involving Lake Oswego, Tigard, Milwaukie, and Gresham. These maps reflect current state of negotiations, but may be subject to change.



- - - Existing Portland Urban Service Boundary
- Portland/Milwaukie Shared Boundary

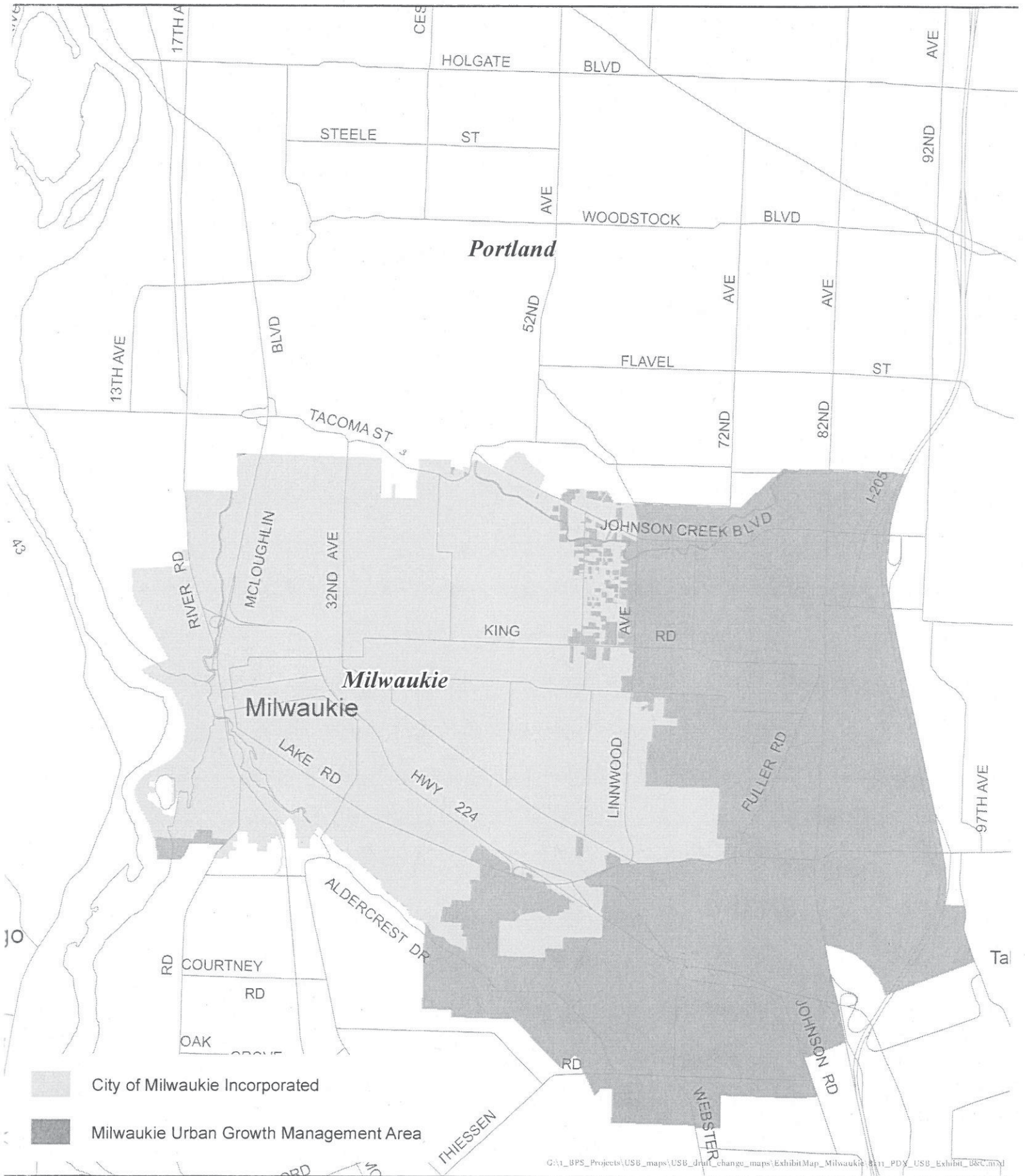
May 19, 2015



G:\1_BPS_Projects\USB_maps\USB_draft_change_maps\Exhibit\Map8_Sx11_PDX_USB_Exhibit_C.mxd

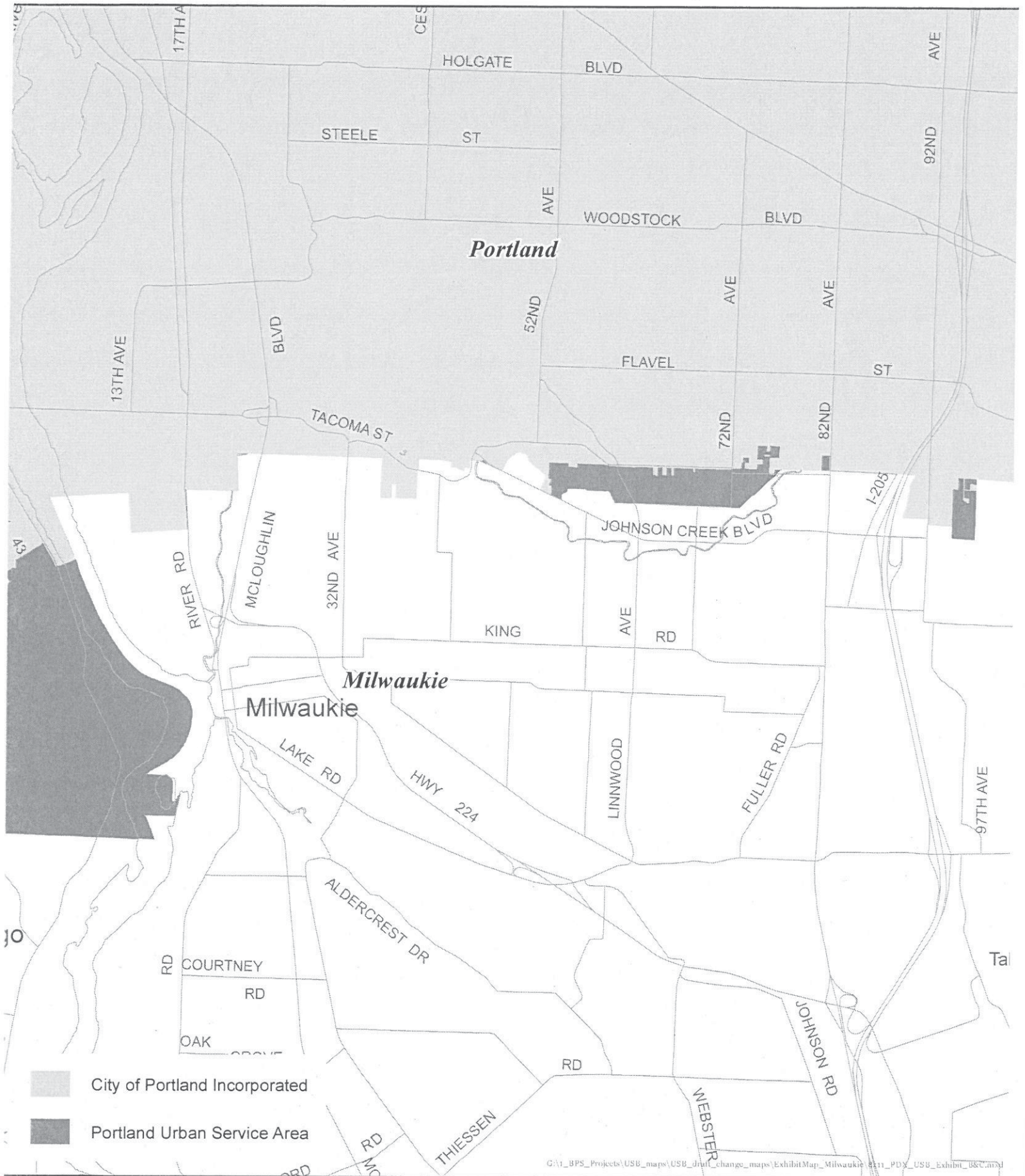
Exhibit B

Milwaukie Incorporated & Urban Service Area



May 19, 2015



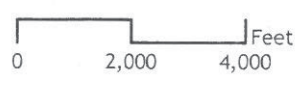


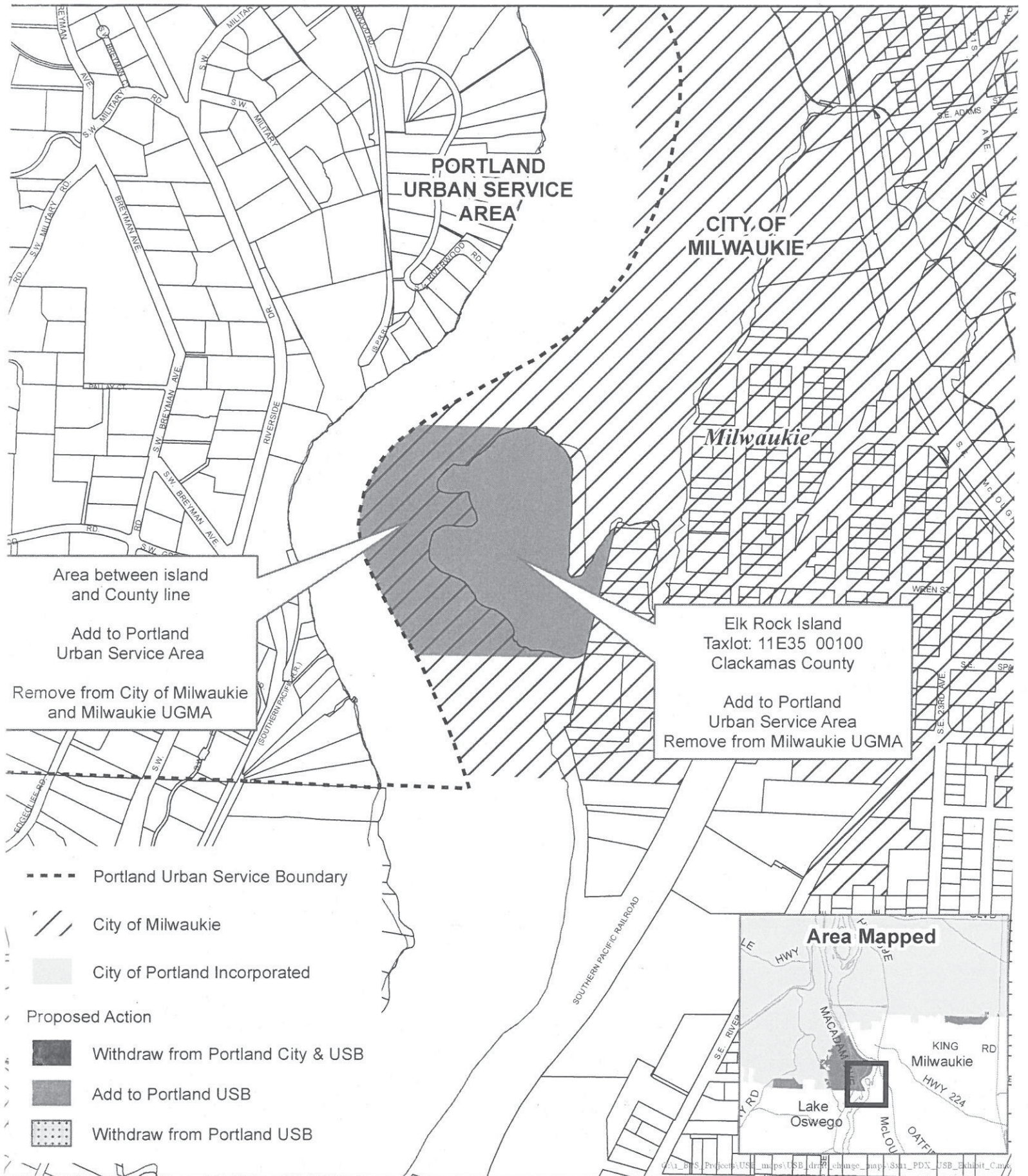
City of Portland Incorporated
 Portland Urban Service Area

G:\1_BPS_Projects\USB_maps\USB_drift_change_maps\ExhibitMap_Milwaukie_8311_PDX_USB_Exhibit_US&C.mxd

May 19, 2015

City of Portland, Oregon
 Bureau of Planning & Sustainability
 Geographic Information System





Area between island and County line

Add to Portland Urban Service Area

Remove from City of Milwaukie and Milwaukie UGMA

Elk Rock Island

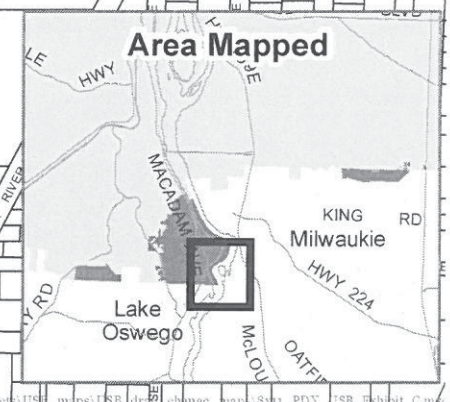
Taxlot: 11E35 00100

Clackamas County

Add to Portland Urban Service Area

Remove from Milwaukie UGMA

- Portland Urban Service Boundary
- //// City of Milwaukie
- City of Portland Incorporated
- Proposed Action
- Withdraw from Portland City & USB
- Add to Portland USB
- Withdraw from Portland USB



March 3, 2015

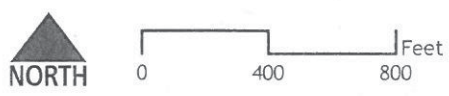
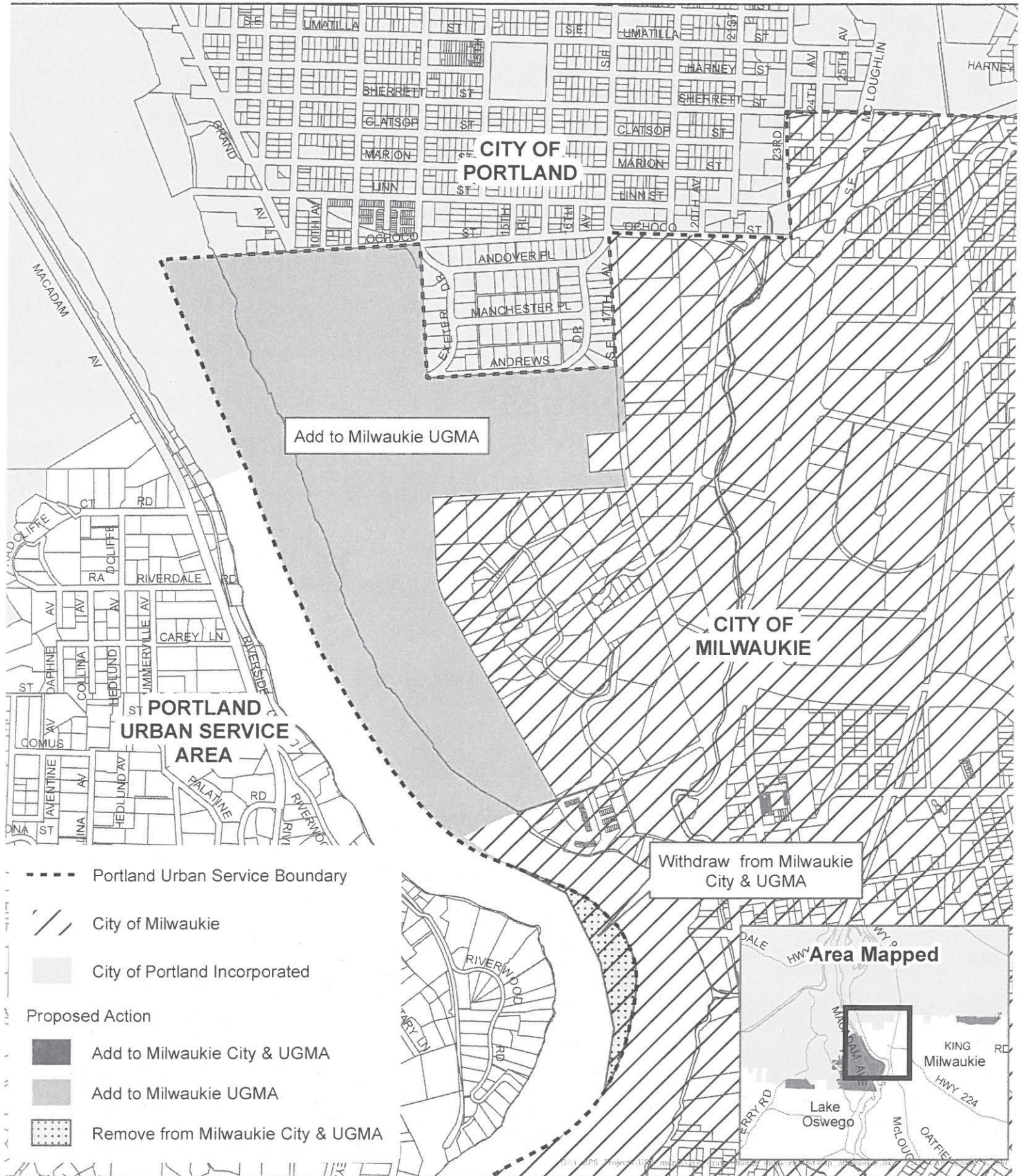


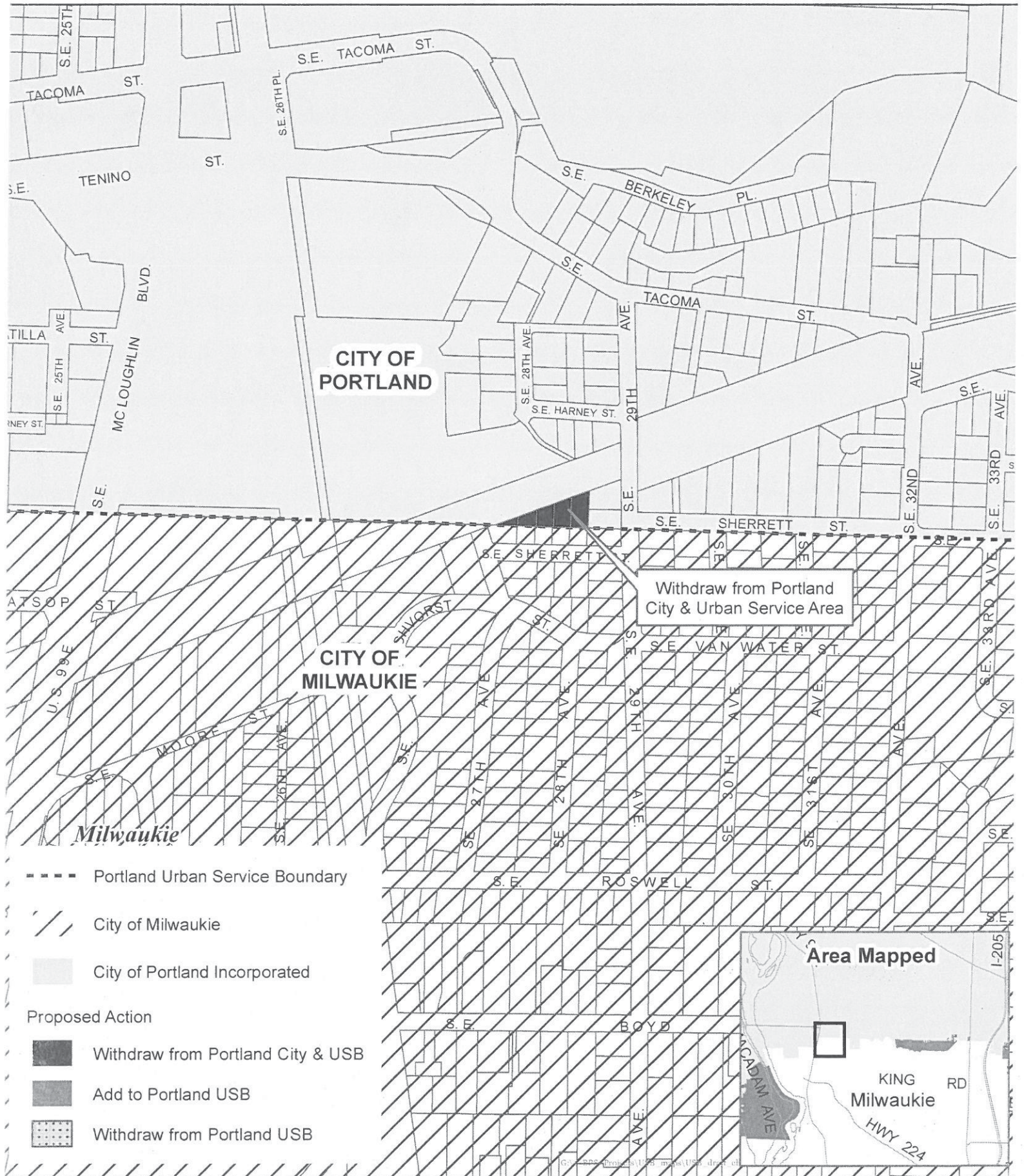
Exhibit E

Milwaukie Incorporated & Urban Growth Management Area



March 3, 2015





March 3, 2015

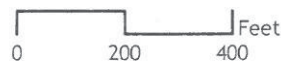
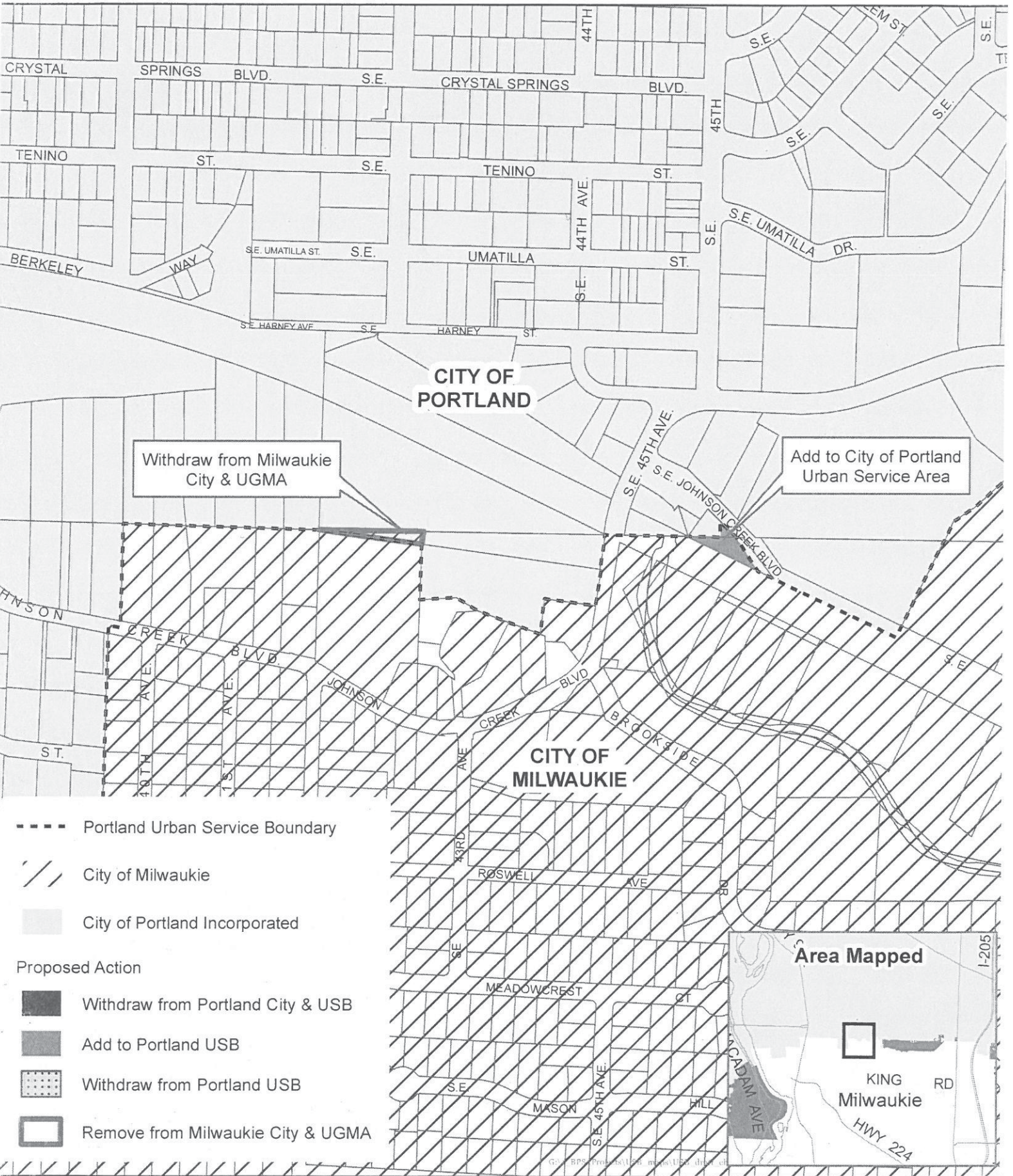



Exhibit G

Portland Incorporated & Urban Service Area



March 3, 2015

City of Portland, Oregon
 Bureau of Planning & Sustainability
 Geographic Information System





March 3, 2015

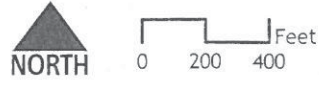


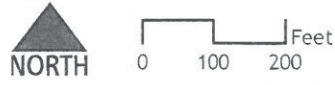
Exhibit A

Portland Incorporated & Urban Service Area

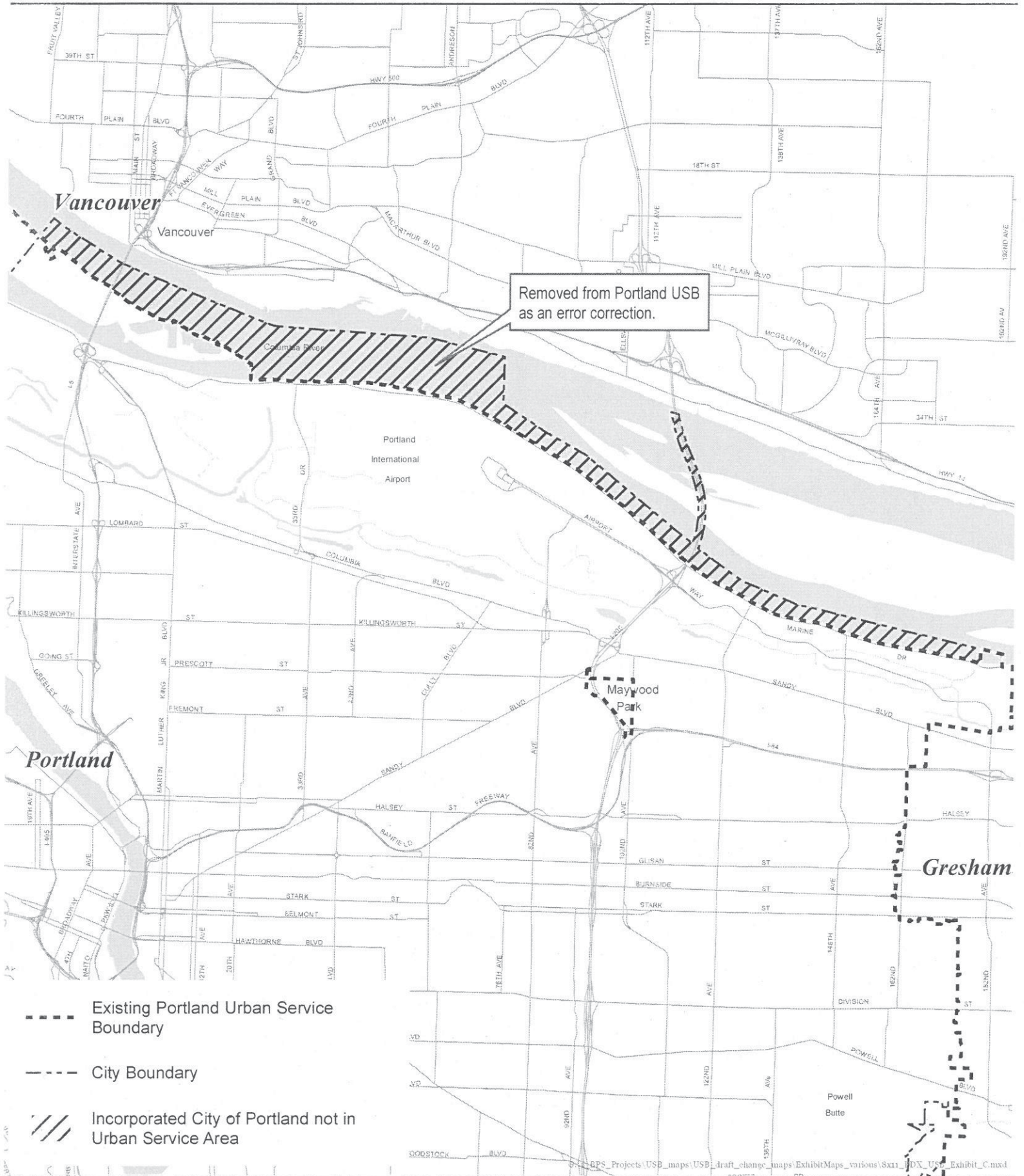


July 10, 2015

City of Portland, Oregon
 Bureau of Planning & Sustainability
 Geographic Information System



G:\BPS\Projects\USB\maps\USB draft change maps\Exhibit\Maps\various\BPR_PDX_USB_Tigard Exhibit A.mxd



Removed from Portland USB as an error correction.

- Existing Portland Urban Service Boundary
- City Boundary
- /// Incorporated City of Portland not in Urban Service Area

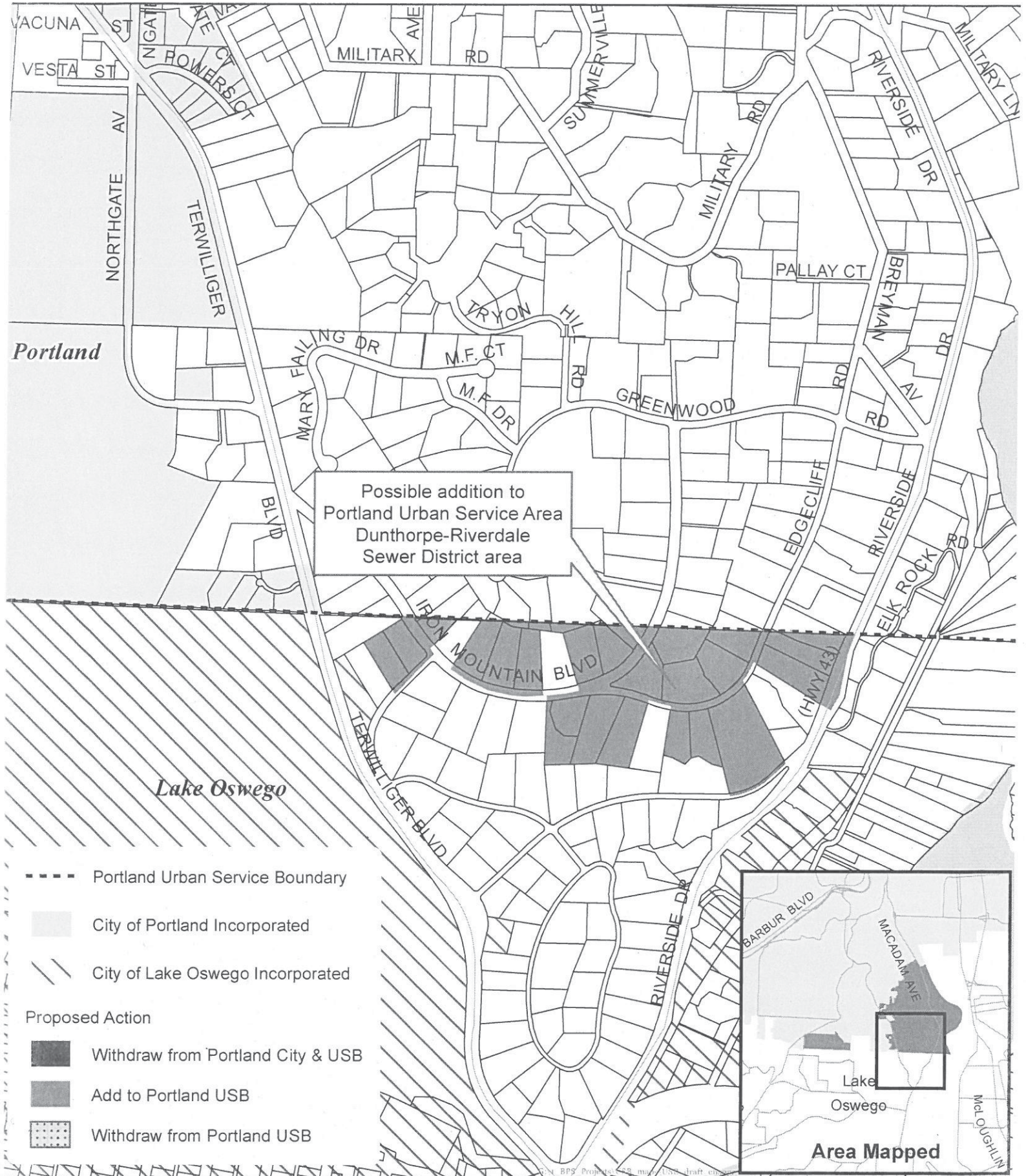
July 6, 2015

City of Portland, Oregon
Bureau of Planning & Sustainability
Geographic Information System



Exhibit A

Portland Incorporated & Urban Service Area

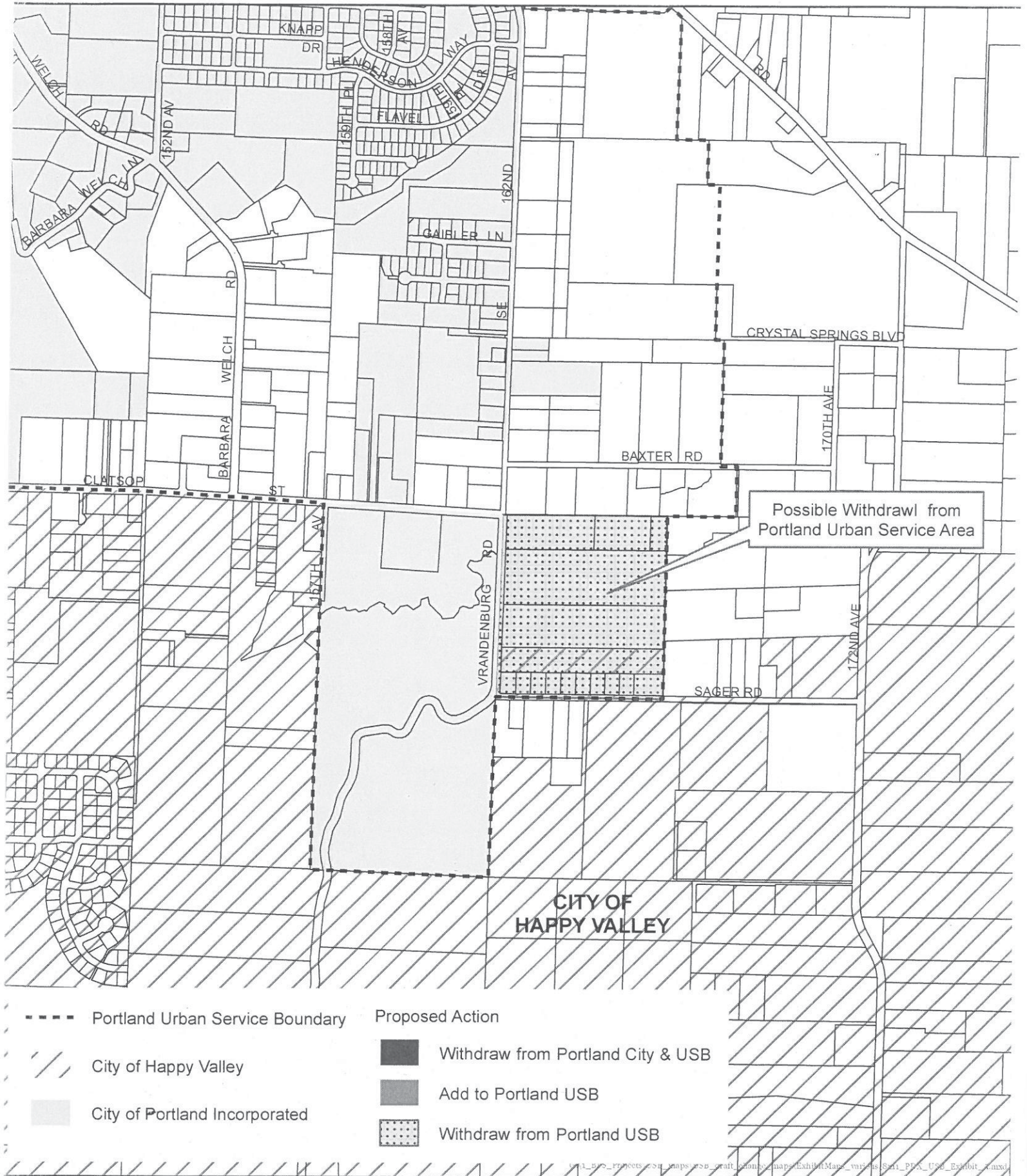


July 10, 2015



Exhibit A

Portland Incorporated & Urban Service Area

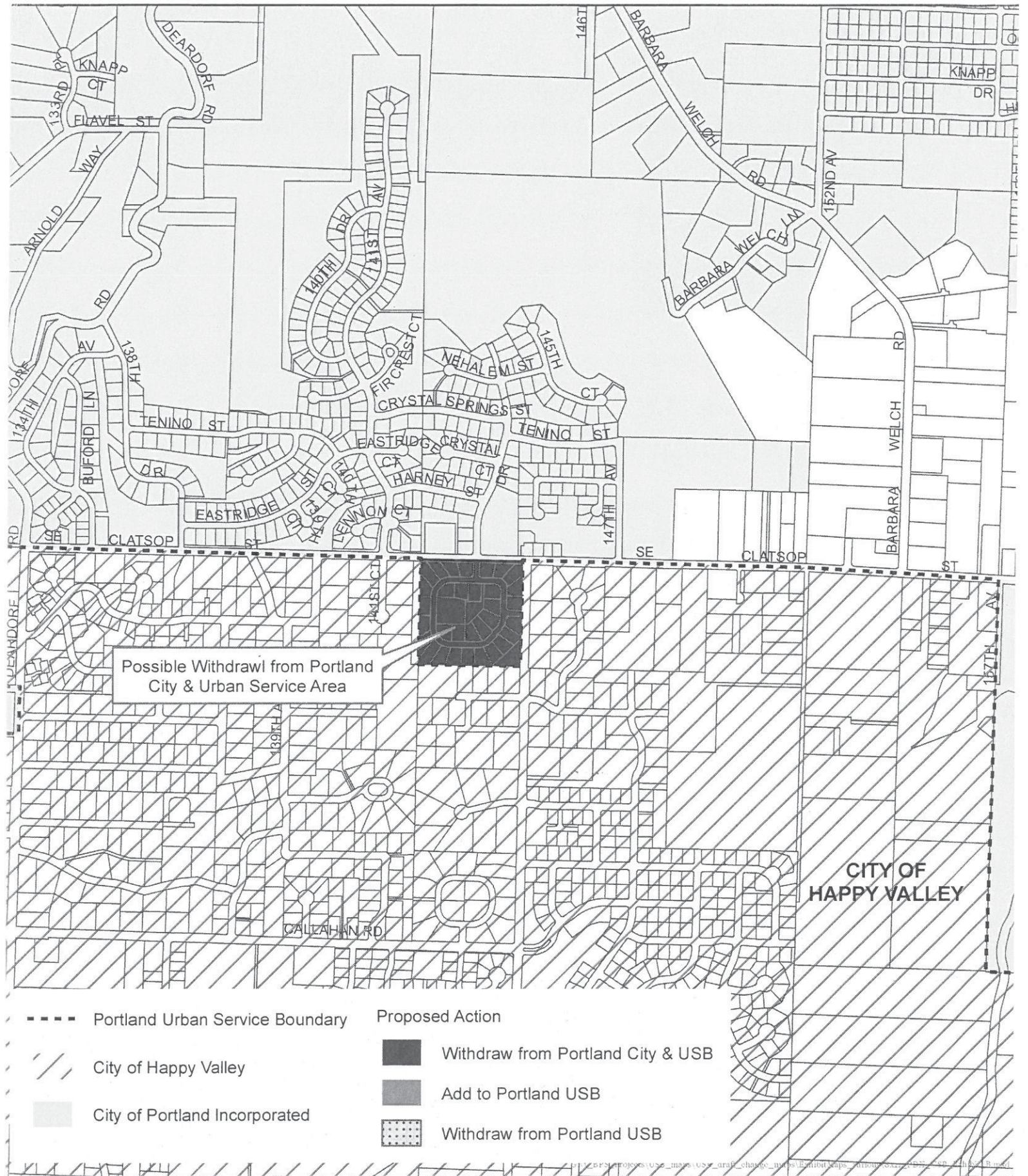


July 6, 2015



Exhibit B

Portland Incorporated & Urban Service Area



July 6, 2015

City of Portland, Oregon
 Bureau of Planning & Sustainability
 Geographic Information System



USB Working Map Portland/Gresham

- Portland Urban Service Boundary
- Portland City Boundary
- Portland Urban Service Area
- Gresham City Boundary
- Gresham Urban Service Area
- Overlap from City of Gresham
- Overlap from Urban Service Boundary



0 1,000 2,000 Feet

The information on this map was derived from City of Portland GIS Database, current as of the date of this map (last updated 8/19/2015). The City of Portland cannot accept any responsibility for errors, omissions or professional negligence.



Bureau of Planning and Sustainability
Incorporation 1911, 1925, 1937, 1942, 1954, 1962, 1978, 1995, 2005



City of Portland, Oregon
Charis Baker, Mayor | Chief Administrative Director