



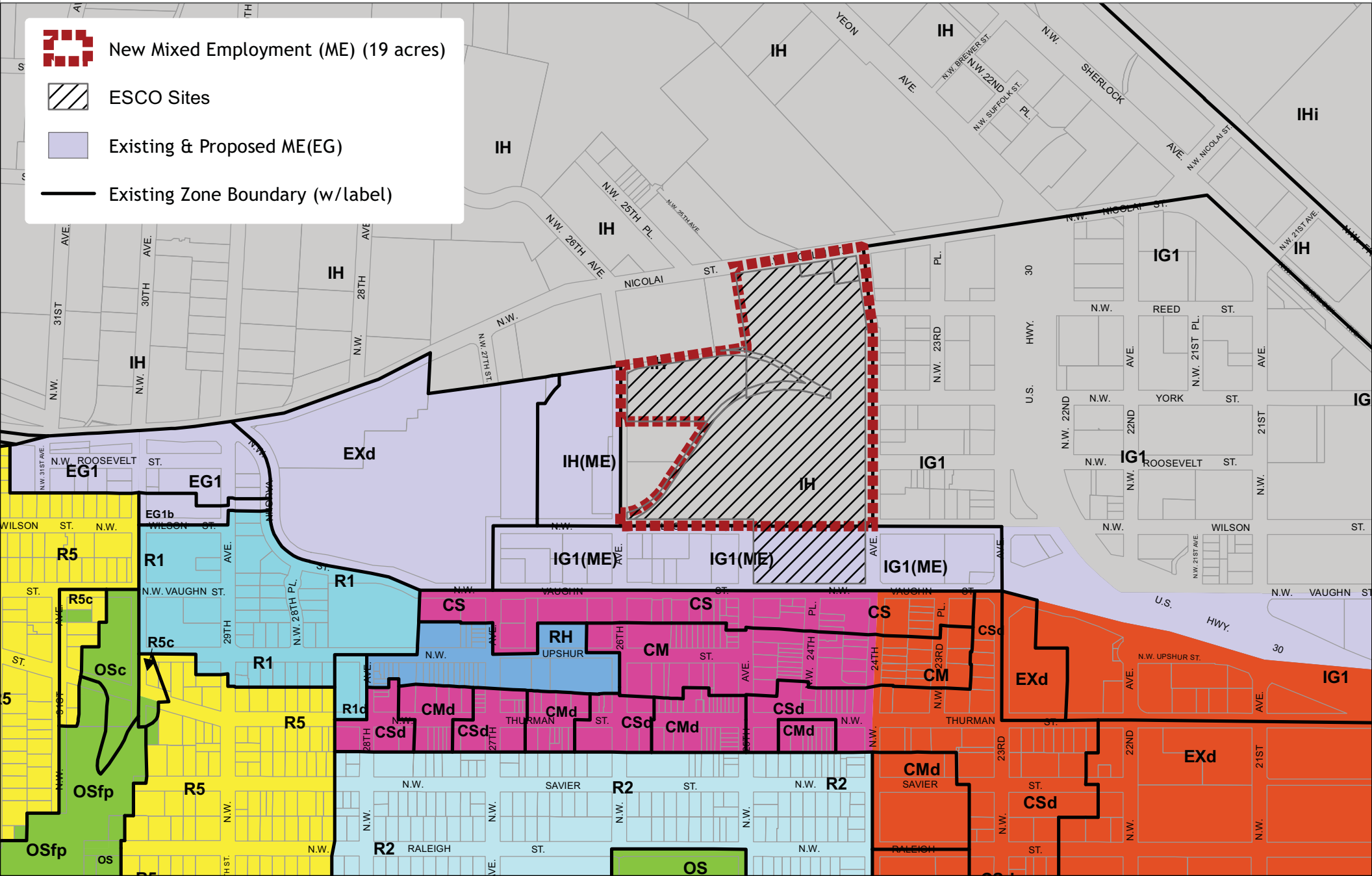


Comprehensive Plan Amendment - New Mixed Employment (ME)

-  New Mixed Employment (ME) (19 acres)
-  ESCO Sites
-  Existing & Proposed ME(EG)
-  Existing Zone Boundary (w/label)

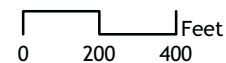


June 22, 2015

City of Portland, Oregon // Bureau of Planning & Sustainability // Geographic Information System

The information on this map was derived from City of Portland GIS databases. Care was taken in the creation of this map but it is provided "as is". The City of Portland cannot accept any responsibility for error, omissions or positional accuracy.

\\bpsfiles\support\gis\Projects\Comprehensive_Plan\Maps\85x11_ESCO_CP_proposedME.mxd



Bureau of Planning and Sustainability
Innovation. Collaboration. Forward Solutions.



City of Portland, Oregon
Charlie Hale, Mayor - Susan Anderson, Director