# 2929

N.W. 1/4 SEC. 34 T. 1N. R. 1E.

WILLAMETTE RIVER

BLOCK 318

N.W. FRONT AVE.

N.W. LOVEJOY ST.

N.W. JOHNSON ST.

N.W. IRVING ST.

N.W. HOYT ST.

N.W. GLISAN ST.

INTERSTATE AVE.

N. BROADWAY

N. ARGYLE ST.

N. CHERRY ST.

N. MARGIN AVE.

N.M. MILLER ADD.

N.M. MILLER'S ADD.

HARBOR LINE

BASCULE SPAN

811.426' Between Harbor Lines

High Water Elev. = 36.22'
Low Water Elev. = 3.22'
Low Water = 0.00 of River Gage.

Harbor Line 2

Harbor Line 6' from W. line of Street

No curb or sidewalk on East Side of Street

Curb lines on Viaduct 19' from E. of Street

City Viaduct

Easement by County

Vacated Ord. 15471

Vacated Ord. 15472

Vacated Ord. 15473

Vacated Ord. 15474

Vacated Ord. 15475

Vacated Ord. 41380

Vacated Ord. 3478

Vacated Ord. 3479

Vacated by Ord. 13868

Vacated by Ord. 23258

Vacated by Ordinance 67480

Ord. 15503

Ord. 16743

Ord. 27831

Ord. 3292

Conditionally Ord. 15503

Vacated conditionally Ord. 15503

Vacated by Ord. 15503

Vacated by Ord. 41380

Vacated by Ord. 3478

Vacated by Ord. 3479

Vacated Ord. 15471

Vacated Ord. 41380

Vacated Ord. 3478

Vacated Ord. 3479

Vacated Ord. 23258

Vacated Ord. 3479

Vacated by Ord. 15473

Vacated by Ord. 13868

Vacated by Ord. 41380

Vacated Ord. 3478

Vacated by Ord. 23258

Vacated by Ord. 3479

Vacated Ord. 15474

Vacated Ord. 3478

Vacated by Ord. 3479

Vacated Ord. 15475

Vacated Ord. 3478

Vacated by Ord. 3479

Vacated Ord. 23258

Vacated Ord. 3479

Vacated Ord. 3479

Vacated Ord. 3479

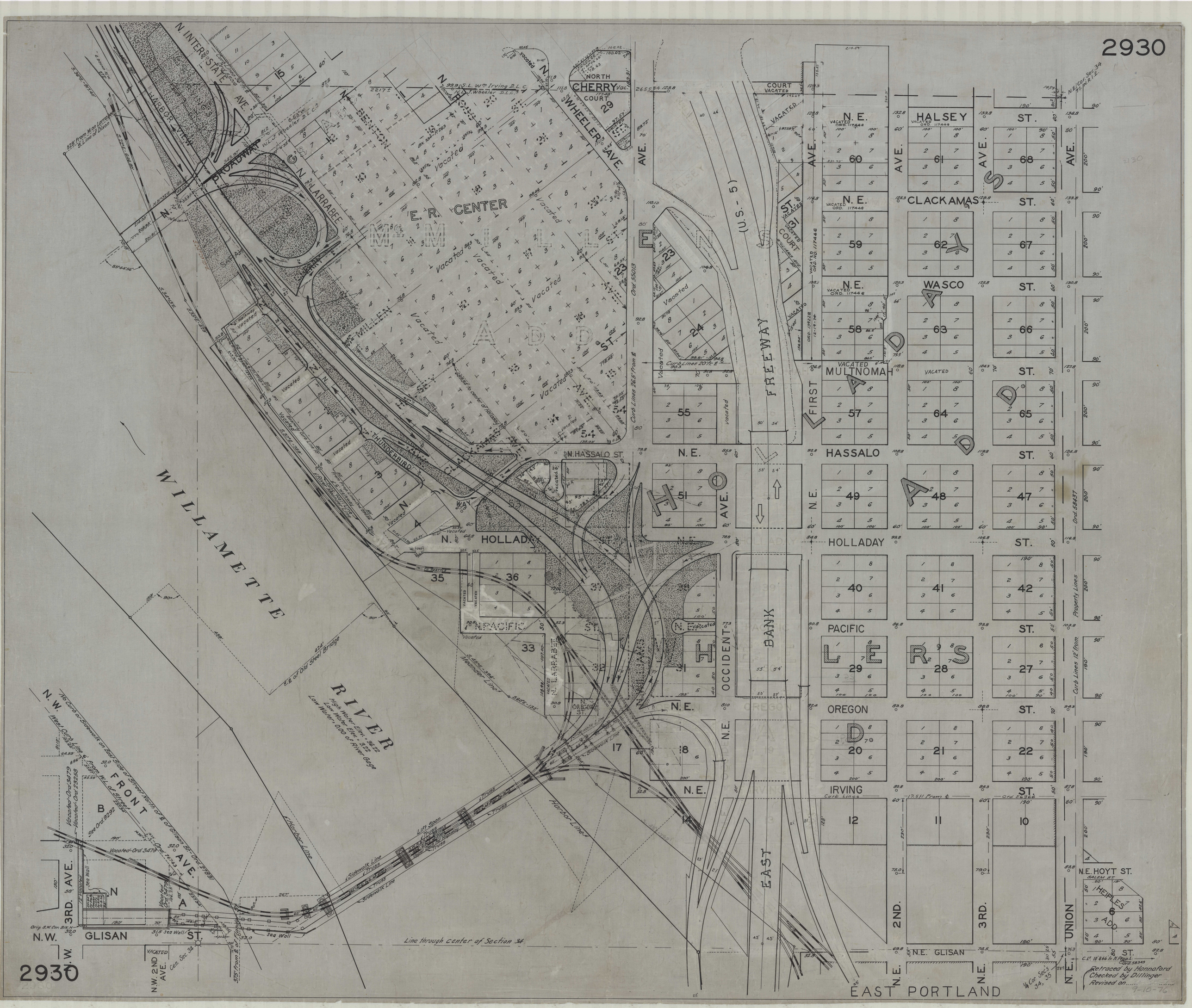
2930
N. INTERSTATE AVE.
HARBOR VIEW
PROADWAY
N. LARRABEE
N. BENTON
N. ROSS
N. WHEELER AVE.
NORTH CHERRY COURT
E. R. CENTER
McMILLEN ADD.
McMILLEN ST.
HALSEY ST.
CLACKAMAS ST.
N. HASSALO ST.
N. HOLLADAY ST.
N. PACIFIC ST.
N. OREGON ST.
N. E. HALSEY ST.
N. E. CLACKAMAS ST.
N. E. WASCO ST.
N. E. MULTNOMAH ST.
N. E. HASSALO ST.
N. E. HOLLADAY ST.
N. E. PACIFIC ST.
N. E. OREGON ST.
N. E. IRVING ST.
N. E. GLISAN ST.
N. E. HOYT ST.
FIRST AVE.
OCCIDENT AVE.
EAST BANK FREEWAY
(U.S. - 5)
WILLAMETTE RIVER
High Water Elev. = 36.22
Low Water Elev. = 3.22
Low Water = 0.00 of River Gage
Meander Line
Harbor Line
Line through center of Section 34
FRONT AVE.
N.W. GLISAN ST.
N.W. 3RD. AVE.
N.W. 2ND AVE.
2ND. AVE.
3RD. AVE.
UNION AVE.
EAST PORTLAND
HEIPLES ADD.
Retraced by Hannaford
Checked by Dillinger
Revised on 9-10-76
2930

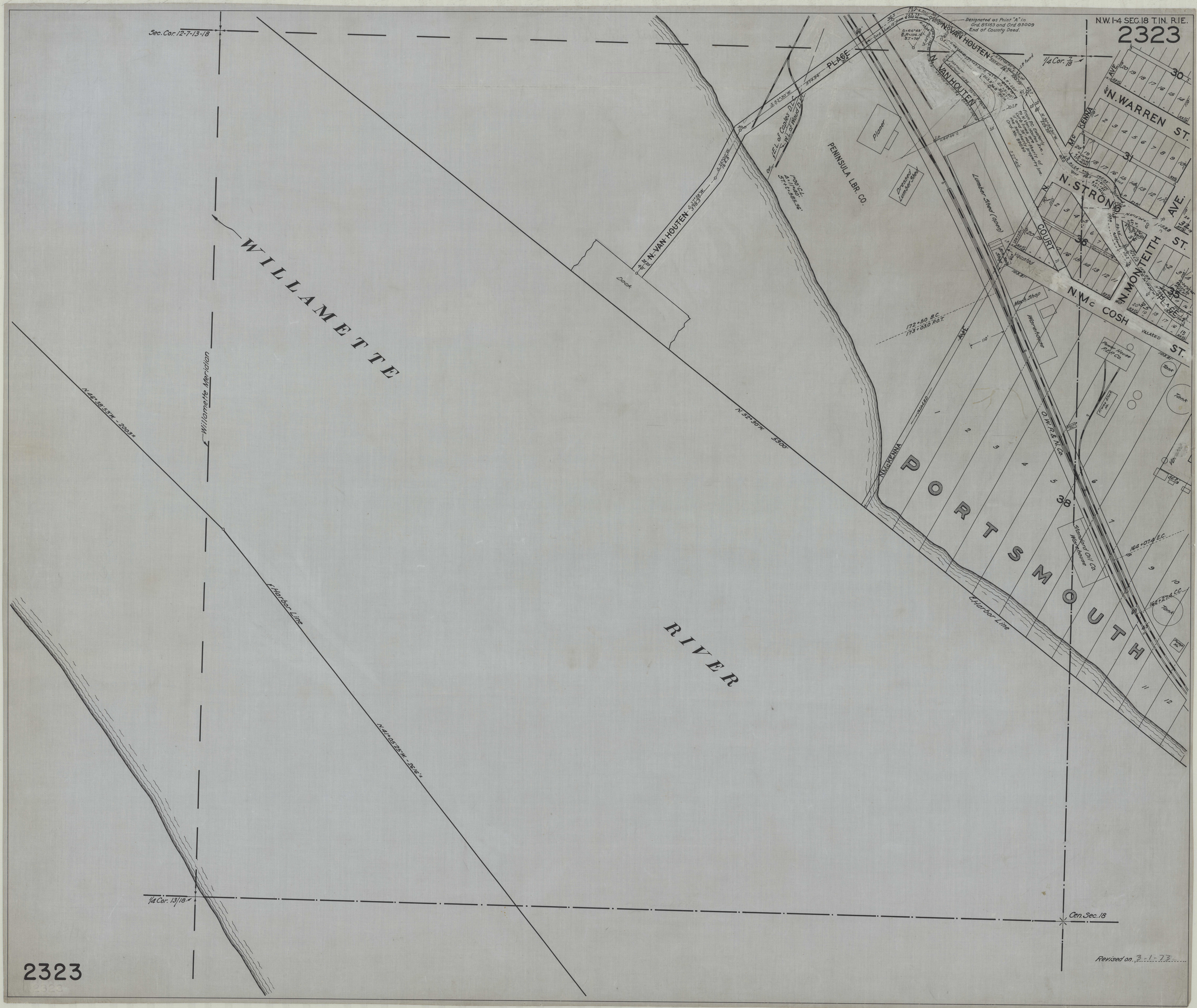

N.W. 1-4 SEC. 18 T. 1N. R. 1E.
2323
Sec. Cor. 12-7-13-18
WILLAMETTE
RIVER
Willamette Meridian
N. 46°38'53"W. - 2003±
N. 52°30'W. 5300'
N. 41°05'25"W. - 2616'±
Harbor Line
1/4 Cor. 13/18
Cen. Sec. 18
N. VAN HOUTEN
N. VAN HOUTEN PLACE
PENINSULA LBR. CO.
Planer
Dressed Lumber Shed
Lumber Shed (open)
Dock
Vacated
Mach. Shop
Warehouse
Power House P.E.P. Co.
Tank
Standard Oil Co. Warehouse
N. McKENNA AVE.
N. McKENNA
N. WARREN ST.
N. STRONG COURT
N. MONTEITH AVE.
N. MONTEITH ST.
N. McCOSH ST.
PORTSMOUTH
O.W.R.&N. Co.
Designated as Point "A" in Ord. 85163 and Ord. 83009 End of County Deed.
1/4 Cor. 7/18
Revised on 3-1-73
2323

# 2727

NW. 1/4 SEC. 28 T.1N. R.1E.

WILLAMETTE RIVER

High Water Elev. = 36.22
Low " = 3.22
Low Water = 0.00 or River Gage

Meander Line

N.60°15'W. 2192.65' 7329'

N.50°59'11"W. 1416'

Division Line of Peter Guild D.L.C.

S.89°15'30"E.

N.48°44'30"W. Curb Lines 18' from & Parallel to E.L. Ord. 58723 (3904.30' from & Parallel to E.L.)

N.48°44'30"W.

OREGON TERMINALS CO.
T.L. #3
84.97 Ac.

OREGON TERMINALS CO.

OREGON TERMINALS CO.

N.40°38'18"E. 444.56'

S.49°21'42"E. 325.15'

679.39'

GLADDING-McBEAN & CO.
T.L. #12
4.30 Ac.

WILLAMETTE IRON & STEEL CO.
T.L. #30
10.23 Ac.

PORT. OXYGEN & HYDROGEN CO.
T.L. #29
0.37 Ac.

O.W.R. & N. CO.
T.L. #28
1.56 Ac.

PORTLAND VEGETABLE OIL MILLS
T.L. #29
5.96 Ac.

PORTLAND GENERAL ELEC. CO.
T.L. #28
3.63 Ac.

EASTERN & WESTERN LBR. CO.

E. & W. LBR. CO.
T.L. #1
1.18 Ac.

Harbor Line

N.39°53'W. 1398.57'

N.W. SHERLOCK AV.

N.W. 21ST AVE.

N.W. FRONT

N.W. 22ND AVE.

N.W. SUFFOLK ST.

N.W. BREWSTER ST.

N.W. POWER ST.

N.W. 23RD PLACE

N.W. 23RD AVE.

N.W. 22ND PL.

N.W. 24TH AVE.

N.W. NICOLAI

N.W. VERSTEEGS

N.W. YEON

N.W. FRONT

N.W. 1/2 Rd. Row

Curb Lines 30' & 10' from Northerly Line Ord. 58721

Curb Lines 30' from N'ly Line Ord. 58721

Curb Line Nicolai St. see Ord. 14557

Peter Guild D.L.C. Line 44.50' to corner
442.12' Blackistone D.L.C. Line

City Street Ord. 14100
N.80°00'10"E. 609.20' 48.00'
Blackistone D.L.C. Line

S.66°08'E. 2062.44'

S.62°15'30"E. 1988.62'

S.47°00'E. 408.58'

N.40°31'15"E. 218.20'

N.40°31'15"E. 223.32'

S.47°00'E. 735.39'

S.47°00'E. 1885.32'

S.47°W. 401.46'

S.44°56'30"E. 203.38'

S.44°56'30"E. 1308.84' Overall

N.44°56'30"W.

S.49°22'W. 269.38'

609.84'

2011.61' Overall

N.48°44'30"W. 885.5'

N.48°44'30"W. 1179.84'

N.48°44'30"W. 1208.84' Overall

N.48°44'30"W. 915.78'

N.43°56'16"E.

S.41°24'E.

S.41°24'E. 203.38'

S.41°24'E. 1208.84'

88°22'36"

CITY OF PORTLAND
T.L. #2
8.91 Ac.
(Incinerator Site)

T.L. #5
0.95 Ac.

J.B. YEON
T.L. #6
25.52 Ac.

T.L. #7
5.07 Ac.

G. HAROLD & STEWART EARLE
9.57 Ac.

COLUMBIA STEEL CO.
T.L. #39
6.90 Ac.

W.P. FULLER CO.
T.L. #10
3.74 Ac.

FERD. GRASS, HRS.
T.L. #42
0.81 Ac.

BESSIE L. MANN
0.48 Ac.

GEO. JOHANNSEN
0.89 Ac.

BOURNE'S ADD.

NW. WESTOVER Vacated

Vacated

Vacated by Ord. 138818

Vacated by Ord. 138818 (88839)

No Curb or Sidewalk on West Side of Street

Vacated by Ord. 73518

John St. Vacated Ord. 11346

Redrawn by Hannaford
Traced by Hannaford
Checked by Pratt

11/31/85

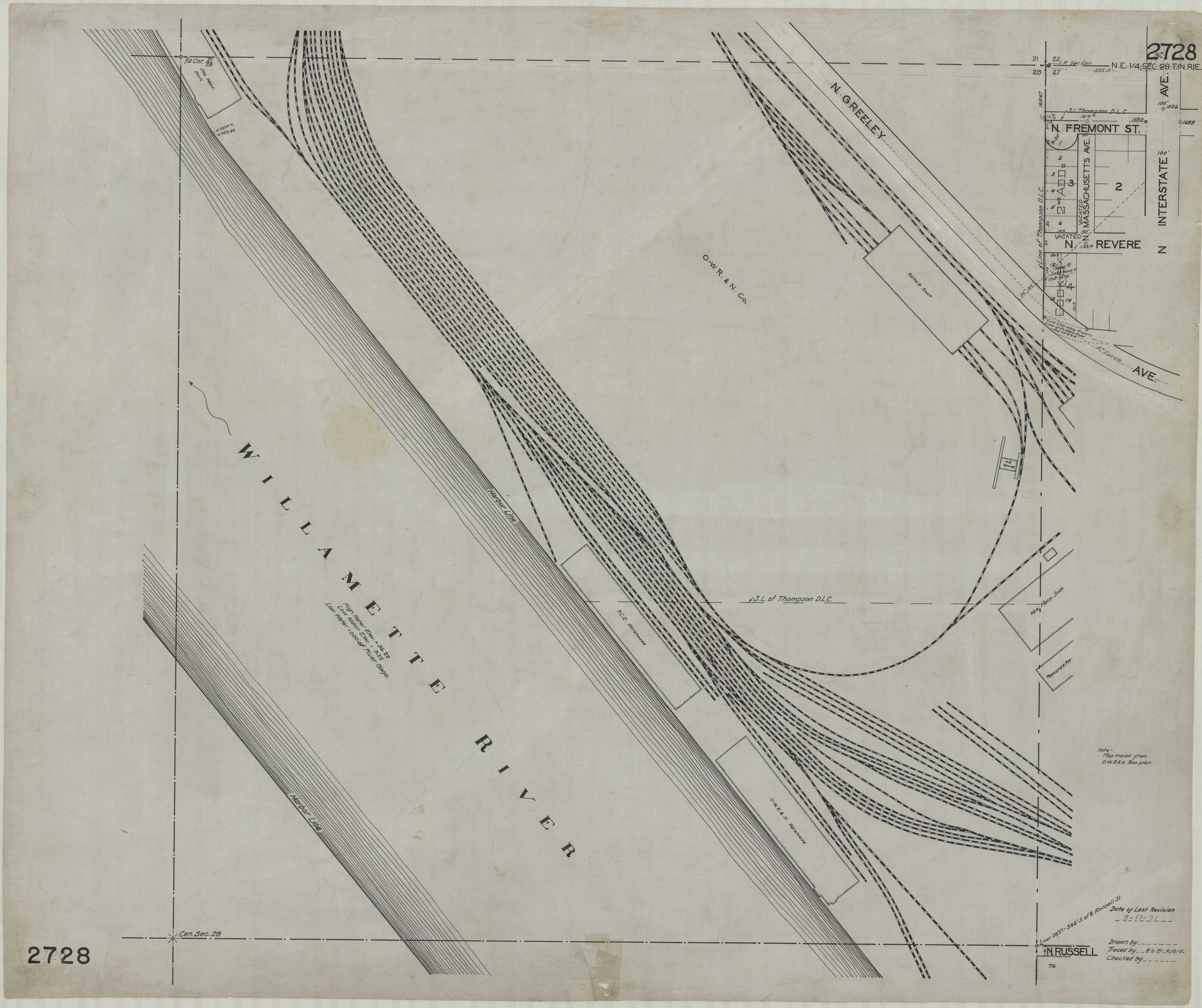
2728
N.E. 1/4 SEC. 28 T.1N. R.1E.
N. GREELEY
N. FREMONT ST.
N. REVERE
N. INTERSTATE AVE.
MASSACHUSETTS AVE.
VACATED
S.L. Thompson D.L.C.
Line of Thompson D.L.C.
O-W.R. & N. Co.
REPAIR SHOP
ICE HOUSE
WILLAMETTE RIVER
Harbor Line
High Water Elev. = 36.22
Low Water Elev. = 3.22
Low Water = 0.00 of River Gage.
S.L. of Thompson D.L.C.
NEW MACH. SHOP
TRANSFER PIT
R.C.E. Warehouse
O-W.R. & N. Warehouse
Cen. Sec. 28
N. RUSSELL
Note - Map traced from O-W.R.&N. Blue print.
Date of Last Revision 3-17-71
Drawn by
Traced by E.L.W. 4-19-15.
Checked by
76
2728

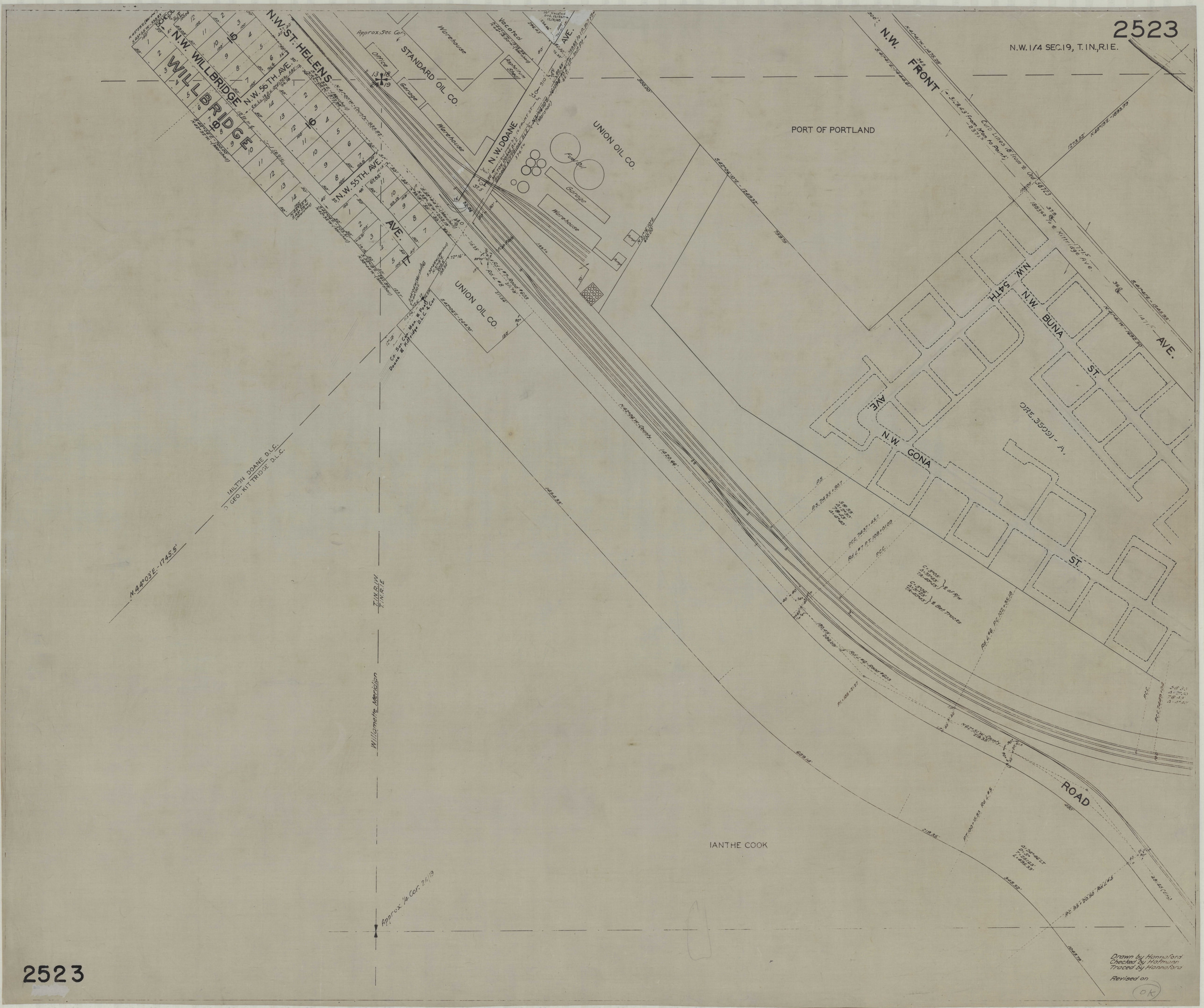
2523
N.W. 1/4 SEC. 19, T. 1 N., R. 1 E.
N.W. WILLBRIDGE
WILLBRIDGE
N.W. 56TH AVE.
N.W. 55TH AVE.
N.W. ST. HELENS
AVE.
STANDARD OIL CO.
Office
Garage
Warehouse
Vacated
Asphaltum Shed
N.W. DOANE
UNION OIL CO.
Fuel Oil
Garage
Warehouse
UNION OIL CO.
PORT OF PORTLAND
N.W. FRONT
AVE.
N.W. 54TH
N.W. BUNA
ST.
AVE.
N.W. GONA
ST.
ORE. 35091 - A.
MILTON DOANE D.L.C.
GEO. KITTRIDGE D.L.C.
N. 44°03' E. - 1745.5'
T. 1 N. R. 1 W.
T. 1 N. R. 1 E.
Willamette Meridian
IANTHE COOK
ROAD
Approx. 1/4 Cor. 24/19
Drawn by Hannaford
Checked by Hofmann
Traced by Hannaford
Revised on
OK

2523

2523

N.W. 1/4 SEC. 19, T. 1N., R. 1 E.

N.W. 1/4 Sec 19 T 1N R 1E

N.W. FRONT

PORT OF PORTLAND

IANTHE COOK

UNION OIL CO.

STANDARD OIL CO.

N.W. DOANE

N.W. ST. HELENS

N.W. WILLBRIDGE

N.W. 55TH AVE.

N.W. 57TH AVE.

N.W. 59TH AVE.

N.W. 60TH AVE.

N.W. 61ST AVE.

N.W. 62ND AVE.

N.W. 63RD AVE.

N.W. 64TH AVE.

N.W. 65TH AVE.

N.W. 66TH AVE.

N.W. 67TH AVE.

N.W. 68TH AVE.

N.W. 69TH AVE.

N.W. 70TH AVE.

N.W. 71ST AVE.

N.W. 72ND AVE.

N.W. 73RD AVE.

N.W. 74TH AVE.

N.W. 75TH AVE.

N.W. 76TH AVE.

N.W. 77TH AVE.

N.W. 78TH AVE.

N.W. 79TH AVE.

N.W. 80TH AVE.

N.W. 81ST AVE.

N.W. 82ND AVE.

N.W. 83RD AVE.

N.W. 84TH AVE.

N.W. 85TH AVE.

N.W. 86TH AVE.

N.W. 87TH AVE.

N.W. 88TH AVE.

N.W. 89TH AVE.

N.W. 90TH AVE.

N.W. 91ST AVE.

N.W. 92ND AVE.

N.W. 93RD AVE.

N.W. 94TH AVE.

N.W. 95TH AVE.

N.W. 96TH AVE.

N.W. 97TH AVE.

N.W. 98TH AVE.

N.W. 99TH AVE.

N.W. 100TH AVE.

N.W. 101ST AVE.

N.W. 102ND AVE.

N.W. 103RD AVE.

N.W. 104TH AVE.

N.W. 105TH AVE.

N.W. 106TH AVE.

N.W. 107TH AVE.

N.W. 108TH AVE.

N.W. 109TH AVE.

N.W. 110TH AVE.

N.W. 111TH AVE.

N.W. 112TH AVE.

N.W. 113TH AVE.

N.W. 114TH AVE.

N.W. 115TH AVE.

N.W. 116TH AVE.

N.W. 117TH AVE.

N.W. 118TH AVE.

N.W. 119TH AVE.

N.W. 120TH AVE.

N.W. 121ST AVE.

N.W. 122ND AVE.

N.W. 123RD AVE.

N.W. 124TH AVE.

N.W. 125TH AVE.

N.W. 126TH AVE.

N.W. 127TH AVE.

N.W. 128TH AVE.

N.W. 129TH AVE.

N.W. 130TH AVE.

N.W. 131ST AVE.

N.W. 132ND AVE.

N.W. 133RD AVE.

N.W. 134TH AVE.

N.W. 135TH AVE.

N.W. 136TH AVE.

N.W. 137TH AVE.

N.W. 138TH AVE.

N.W. 139TH AVE.

N.W. 140TH AVE.

N.W. 141ST AVE.

N.W. 142ND AVE.

N.W. 143RD AVE.

N.W. 144TH AVE.

N.W. 145TH AVE.

N.W. 146TH AVE.

N.W. 147TH AVE.

N.W. 148TH AVE.

N.W. 149TH AVE.

N.W. 150TH AVE.

N.W. 151ST AVE.

N.W. 152ND AVE.

N.W. 153RD AVE.

N.W. 154TH AVE.

N.W. 155TH AVE.

N.W. 156TH AVE.

N.W. 157TH AVE.

N.W. 158TH AVE.

N.W. 159TH AVE.

N.W. 160TH AVE.

N.W. 161ST AVE.

N.W. 162ND AVE.

N.W. 163RD AVE.

N.W. 164TH AVE.

N.W. 165TH AVE.

N.W. 166TH AVE.

N.W. 167TH AVE.

N.W. 168TH AVE.

N.W. 169TH AVE.

N.W. 170TH AVE.

N.W. 171ST AVE.

N.W. 172ND AVE.

N.W. 173RD AVE.

N.W. 174TH AVE.

N.W. 175TH AVE.

N.W. 176TH AVE.

N.W. 177TH AVE.

N.W. 178TH AVE.

N.W. 179TH AVE.

N.W. 180TH AVE.

N.W. 181ST AVE.

N.W. 182ND AVE.

N.W. 183RD AVE.

N.W. 184TH AVE.

N.W. 185TH AVE.

N.W. 186TH AVE.

N.W. 187TH AVE.

N.W. 188TH AVE.

N.W. 189TH AVE.

N.W. 190TH AVE.

N.W. 191ST AVE.

N.W. 192ND AVE.

N.W. 193RD AVE.

N.W. 194TH AVE.

N.W. 195TH AVE.

N.W. 196TH AVE.

N.W. 197TH AVE.

N.W. 198TH AVE.

N.W. 199TH AVE.

N.W. 200TH AVE.

N.W. 201ST AVE.

N.W. 202ND AVE.

N.W. 203RD AVE.

N.W. 204TH AVE.

N.W. 205TH AVE.

N.W. 206TH AVE.

N.W. 207TH AVE.

N.W. 208TH AVE.

N.W. 209TH AVE.

N.W. 210TH AVE.

N.W. 211TH AVE.

N.W. 212TH AVE.

N.W. 213TH AVE.

N.W. 214TH AVE.

N.W. 215TH AVE.

N.W. 216TH AVE.

N.W. 217TH AVE.

N.W. 218TH AVE.

N.W. 219TH AVE.

N.W. 220TH AVE.

N.W. 221ST AVE.

N.W. 222ND AVE.

N.W. 223RD AVE.

N.W. 224TH AVE.

N.W. 225TH AVE.

N.W. 226TH AVE.

N.W. 227TH AVE.

N.W. 228TH AVE.

N.W. 229TH AVE.

N.W. 230TH AVE.

N.W. 231ST AVE.

N.W. 232ND AVE.

N.W. 233RD AVE.

N.W. 234TH AVE.

N.W. 235TH AVE.

N.W. 236TH AVE.

N.W. 237TH AVE.

N.W. 238TH AVE.

N.W. 239TH AVE.

N.W. 240TH AVE.

N.W. 241ST AVE.

N.W. 242ND AVE.

N.W. 243RD AVE.

N.W. 244TH AVE.

N.W. 245TH AVE.

N.W. 246TH AVE.

N.W. 247TH AVE.

N.W. 248TH AVE.

N.W. 249TH AVE.

N.W. 250TH AVE.

N.W. 251ST AVE.

N.W. 252ND AVE.

N.W. 253RD AVE.

N.W. 254TH AVE.

N.W. 255TH AVE.

N.W. 256TH AVE.

N.W. 257TH AVE.

N.W. 258TH AVE.

N.W. 259TH AVE.

N.W. 260TH AVE.

N.W. 261ST AVE.

N.W. 262ND AVE.

N.W. 263RD AVE.

N.W. 264TH AVE.

N.W. 265TH AVE.

N.W. 266TH AVE.

N.W. 267TH AVE.

N.W. 268TH AVE.

N.W. 269TH AVE.

N.W. 270TH AVE.

N.W. 271ST AVE.

N.W. 272ND AVE.

N.W. 273RD AVE.

N.W. 274TH AVE.

N.W. 275TH AVE.

N.W. 276TH AVE.

N.W. 277TH AVE.

N.W. 278TH AVE.

N.W. 279TH AVE.

N.W. 280TH AVE.

N.W. 281ST AVE.

N.W. 282ND AVE.

N.W. 283RD AVE.

N.W. 284TH AVE.

N.W. 285TH AVE.

N.W. 286TH AVE.

N.W. 287TH AVE.

N.W. 288TH AVE.

N.W. 289TH AVE.

N.W. 290TH AVE.

N.W. 291ST AVE.

N.W. 292ND AVE.

N.W. 293RD AVE.

N.W. 294TH AVE.

N.W. 295TH AVE.

N.W. 296TH AVE.

N.W. 297TH AVE.

N.W. 298TH AVE.

N.W. 299TH AVE.

N.W. 300TH AVE.

N.W. 301ST AVE.

N.W. 302ND AVE.

N.W. 303RD AVE.

N.W. 304TH AVE.

N.W. 305TH AVE.

N.W. 306TH AVE.

N.W. 307TH AVE.

N.W. 308TH AVE.

N.W. 309TH AVE.

N.W. 310TH AVE.

N.W. 311TH AVE.

N.W. 312TH AVE.

N.W. 313TH AVE.

N.W. 314TH AVE.

N.W. 315TH AVE.

N.W. 316TH AVE.

N.W. 317TH AVE.

N.W. 318TH AVE.

N.W. 319TH AVE.

N.W. 320TH AVE.

N.W. 321ST AVE.

N.W. 322ND AVE.

N.W. 323RD AVE.

N.W. 324TH AVE.

N.W. 325TH AVE.

N.W. 326TH AVE.

N.W. 327TH AVE.

N.W. 328TH AVE.

N.W. 329TH AVE.

N.W. 330TH AVE.

N.W. 331ST AVE.

N.W. 332ND AVE.

N.W. 333RD AVE.

N.W. 334TH AVE.

N.W. 335TH AVE.

N.W. 336TH AVE.

N.W. 337TH AVE.

N.W. 338TH AVE.

N.W. 339TH AVE.

N.W. 340TH AVE.

N.W. 341ST AVE.

N.W. 342ND AVE.

N.W. 343RD AVE.

N.W. 344TH AVE.

N.W. 345TH AVE.

N.W. 346TH AVE.

N.W. 347TH AVE.

N.W. 348TH AVE.

N.W. 349TH AVE.

N.W. 350TH AVE.

N.W. 351ST AVE.

N.W. 352ND AVE.

N.W. 353RD AVE.

N.W. 354TH AVE.

N.W. 355TH AVE.

N.W. 356TH AVE.

N.W. 357TH AVE.

N.W. 358TH AVE.

N.W. 359TH AVE.

N.W. 360TH AVE.

N.W. 361ST AVE.

N.W. 362ND AVE.

N.W. 363RD AVE.

N.W. 364TH AVE.

N.W. 365TH AVE.

N.W. 366TH AVE.

N.W. 367TH AVE.

N.W. 368TH AVE.

N.W. 369TH AVE.

N.W. 370TH AVE.

N.W. 371ST AVE.

N.W. 372ND AVE.

N.W. 373RD AVE.

N.W. 374TH AVE.

N.W. 375TH AVE.

N.W. 376TH AVE.

N.W. 377TH AVE.

N.W. 378TH AVE.

N.W. 379TH AVE.

N.W. 380TH AVE.

N.W. 381ST AVE.

N.W. 382ND AVE.

N.W. 383RD AVE.

N.W. 384TH AVE.

N.W. 385TH AVE.

N.W. 386TH AVE.

N.W. 387TH AVE.

N.W. 388TH AVE.

N.W. 389TH AVE.

N.W. 390TH AVE.

N.W. 391ST AVE.

N.W. 392ND AVE.

N.W. 393RD AVE.

N.W. 394TH AVE.

N.W. 395TH AVE.

N.W. 396TH AVE.

N.W. 397TH AVE.

N.W. 398TH AVE.

N.W. 399TH AVE.

N.W. 400TH AVE.

N.W. 401ST AVE.

N.W. 402ND AVE.

N.W. 403RD AVE.

N.W. 404TH AVE.

N.W. 405TH AVE.

N.W. 406TH AVE.

N.W. 407TH AVE.

N.W. 408TH AVE.

N.W. 409TH AVE.

N.W. 410TH AVE.

N.W. 411TH AVE.

N.W. 412TH AVE.

N.W. 413TH AVE.

N.W. 414TH AVE.

N.W. 415TH AVE.

N.W. 416TH AVE.

N.W. 417TH AVE.

N.W. 418TH AVE.

N.W. 419TH AVE.

N.W. 420TH AVE.

N.W. 421ST AVE.

N.W. 422ND AVE.

N.W. 423RD AVE.

N.W. 424TH AVE.

N.W. 425TH AVE.

N.W. 426TH AVE.

N.W. 427TH AVE.

N.W. 428TH AVE.

N.W. 429TH AVE.

N.W. 430TH AVE.

N.W. 431ST AVE.

N.W. 432ND AVE.

N.W. 433RD AVE.

N.W. 434TH AVE.

N.W. 435TH AVE.

N.W. 436TH AVE.

N.W. 437TH AVE.

N.W. 438TH AVE.

N.W. 439TH AVE.

N.W. 440TH AVE.

N.W. 441ST AVE.

N.W. 442ND AVE.

N.W. 443RD AVE.

N.W. 444TH AVE.

N.W. 445TH AVE.

N.W. 446TH AVE.

N.W. 447TH AVE.

N.W. 448TH AVE.

N.W. 449TH AVE.

N.W. 450TH AVE.

N.W. 451ST AVE.

N.W. 452ND AVE.

N.W. 453RD AVE.

N.W. 454TH AVE.

N.W. 455TH AVE.

N.W. 456TH AVE.

N.W. 457TH AVE.

N.W. 458TH AVE.

N.W. 459TH AVE.

N.W. 460TH AVE.

N.W. 461ST AVE.

N.W. 462ND AVE.

N.W. 463RD AVE.

N.W. 464TH AVE.

N.W. 465TH AVE.

N.W. 466TH AVE.

N.W. 467TH AVE.

N.W. 468TH AVE.

N.W. 469TH AVE.

N.W. 470TH AVE.

N.W. 471ST AVE.

N.W. 472ND AVE.

N.W. 473RD AVE.

N.W. 474TH AVE.

N.W. 475TH AVE.

N.W. 476TH AVE.

N.W. 477TH AVE.

N.W. 478TH AVE.

N.W. 479TH AVE.

N.W. 480TH AVE.

N.W. 481ST AVE.

N.W. 482ND AVE.

N.W. 483RD AVE.

N.W. 484TH AVE.

N.W. 485TH AVE.

N.W. 486TH AVE.

N.W. 487TH AVE.

N.W. 488TH AVE.

N.W. 489TH AVE.

N.W. 490TH AVE.

N.W. 491ST AVE.

N.W. 492ND AVE.

N.W. 493RD AVE.

N.W. 494TH AVE.

N.W. 495TH AVE.

N.W. 496TH AVE.

N.W. 497TH AVE.

N.W. 498TH AVE.

N.W. 499TH AVE.

N.W. 500TH AVE.

N.W. 501ST AVE.

N.W. 502ND AVE.

N.W. 503RD AVE.

N.W. 504TH AVE.

N.W. 505TH AVE.

N.W. 506TH AVE.

N.W. 507TH AVE.

N.W. 508TH AVE.

N.W. 509TH AVE.

N.W. 510TH AVE.

N.W. 511TH AVE.

N.W. 512TH AVE.

N.W. 513TH AVE.

N.W. 514TH AVE.

N.W. 515TH AVE.

N.W. 516TH AVE.

N.W. 517TH AVE.

N.W. 518TH AVE.

N.W. 519TH AVE.

N.W. 520TH AVE.

N.W. 521ST AVE.

N.W. 522ND AVE.

N.W. 523RD AVE.

N.W. 524TH AVE.

N.W. 525TH AVE.

N.W. 526TH AVE.

N.W. 527TH AVE.

N.W. 528TH AVE.

N.W. 529TH AVE.

N.W. 530TH AVE.

N.W. 531ST AVE.

N.W. 532ND AVE.

N.W. 533RD AVE.

N.W. 534TH AVE.

N.W. 535TH AVE.

N.W. 536TH AVE.

N.W. 537TH AVE.

N.W. 538TH AVE.

N.W. 539TH AVE.

N.W. 540TH AVE.

N.W. 541ST AVE.

N.W. 542ND AVE.

N.W. 543RD AVE.

N.W. 544TH AVE.

N.W. 545TH AVE.

N.W. 546TH AVE.

N.W. 547TH AVE.

N.W. 548TH AVE.

N.W. 549TH AVE.

N.W. 550TH AVE.

N.W. 551ST AVE.

N.W. 552ND AVE.

N.W. 553RD AVE.

N.W. 554TH AVE.

N.W. 555TH AVE.

N.W. 556TH AVE.

N.W. 557TH AVE.

N.W. 558TH AVE.

N.W. 559TH AVE.

N.W. 560TH AVE.

N.W. 561ST AVE.

N.W. 562ND AVE.

N.W. 563RD AVE.

N.W. 564TH AVE.

N.W. 565TH AVE.

N.W. 566TH AVE.

N.W. 567TH AVE.

N.W. 568TH AVE.

N.W. 569TH AVE.

N.W. 570TH AVE.

N.W. 571ST AVE.

N.W. 572ND AVE.

N.W. 573RD AVE.

N.W. 574TH AVE.

N.W. 575TH AVE.

N.W. 576TH AVE.

N.W. 577TH AVE.

N.W. 578TH AVE.

N.W. 579TH AVE.

N.W. 580TH AVE.

N.W. 581ST AVE.

N.W. 582ND AVE.

N.W. 583RD AVE.

N.W. 584TH AVE.

N.W. 585TH AVE.

N.W. 586TH AVE.

N.W. 587TH AVE.

N.W. 588TH AVE.

N.W. 589TH AVE.

N.W. 590TH AVE.

N.W. 591ST AVE.

N.W. 592ND AVE.

N.W. 593RD AVE.

N.W. 594TH AVE.

N.W. 595TH AVE.

N.W. 596TH AVE.

N.W. 597TH AVE.

N.W. 598TH AVE.

N.W. 599TH AVE.

N.W. 600TH AVE.

N.W. 601ST AVE.

N.W. 602ND AVE.

N.W. 603RD AVE.

N.W. 604TH AVE.

N.W. 605TH AVE.

N.W. 606TH AVE.

N.W. 607TH AVE.

N.W. 608TH AVE.

N.W. 609TH AVE.

N.W. 610TH AVE.

N.W. 611TH AVE.

N.W. 612TH AVE.

N.W. 613TH AVE.

N.W. 614TH AVE.

N.W. 615TH AVE.

N.W. 616TH AVE.

N.W. 617TH AVE.

N.W. 618TH AVE.

N.W. 619TH AVE.

N.W. 620TH AVE.

N.W. 621ST AVE.

N.W. 622ND AVE.

N.W. 623RD AVE.

N.W. 624TH AVE.

N.W. 625TH AVE.

N.W. 626TH AVE.

N.W. 627TH AVE.

N.W. 628TH AVE.

N.W. 629TH AVE.

N.W. 630TH AVE.

N.W. 631ST AVE.

N.W. 632ND AVE.

N.W. 633RD AVE.

N.W. 634TH AVE.

N.W. 635TH AVE.

N.W. 636TH AVE.

N.W. 637TH AVE.

N.W. 638TH AVE.

N.W. 639TH AVE.

N.W. 640TH AVE.

N.W. 641ST AVE.

N.W. 642ND AVE.

N.W. 643RD AVE.

N.W. 644TH AVE.

N.W. 645TH AVE.

N.W. 646TH AVE.

N.W. 647TH AVE.

N.W. 648TH AVE.

N.W. 649TH AVE.

N.W. 650TH AVE.

N.W. 651ST AVE.

N.W. 652ND AVE.

N.W. 653RD AVE.

N.W. 654TH AVE.

N.W. 655TH AVE.

N.W. 656TH AVE.

N.W. 657TH AVE.

N.W. 658TH AVE.

N.W. 659TH AVE.

N.W. 660TH AVE.

N.W. 661ST AVE.

N.W. 662ND AVE.

N.W. 663RD AVE.

N.W. 664TH AVE.

N.W. 665TH AVE.

N.W. 666TH AVE.

N.W. 667TH AVE.

N.W. 668TH AVE.

N.W. 669TH AVE.

N.W. 670TH AVE.

N.W. 671ST AVE.

N.W. 672ND AVE.

N.W. 673RD AVE.

N.W. 674TH AVE.

N.W. 675TH AVE.

N.W. 676TH AVE.

N.W. 677TH AVE.

N.W. 678TH AVE.

N.W. 679TH AVE.

N.W. 680TH AVE.

N.W. 681ST AVE.

N.W. 682ND AVE.

N.W. 683RD AVE.

N.W. 684TH AVE.

N.W. 685TH AVE.

N.W. 686TH AVE.

N.W. 687TH AVE.

N.W. 688TH AVE.

N.W. 689TH AVE.

N.W. 690TH AVE.

N.W. 691ST AVE.

N.W. 692ND AVE.

N.W. 693RD AVE.

N.W. 694TH AVE.

N.W. 695TH AVE.

N.W. 696TH AVE.

N.W. 697TH AVE.

N.W. 698TH AVE.

N.W. 699TH AVE.

N.W. 700TH AVE.

N.W. 701ST AVE.

N.W. 702ND AVE.

N.W. 703RD AVE.

N.W. 704TH AVE.

N.W. 705TH AVE.

N.W. 706TH AVE.

N.W. 707TH AVE.

N.W. 708TH AVE.

N.W. 709TH AVE.

N.W. 710TH AVE.

N.W. 711TH AVE.

N.W. 712TH AVE.

N.W. 713TH AVE.

N.W. 714TH AVE.

N.W. 715TH AVE.

N.W. 716TH AVE.

N.W. 717TH AVE.

N.W. 718TH AVE.

N.W. 719TH AVE.

N.W. 720TH AVE.

N.W. 721ST AVE.

N.W. 722ND AVE.

N.W. 723RD AVE.

N.W. 724TH AVE.

N.W. 725TH AVE.

N.W. 726TH AVE.

N.W. 727TH AVE.

N.W. 728TH AVE.

N.W. 729TH AVE.

N.W. 730TH AVE.

N.W. 731ST AVE.

N.W. 732ND AVE.

N.W. 733RD AVE.

N.W. 734TH AVE.

N.W. 735TH AVE.

N.W. 736TH AVE.

N.W. 737TH AVE.

N.W. 738TH AVE.

N.W. 739TH AVE.

N.W. 740TH AVE.

N.W. 741ST AVE.

N.W. 742ND AVE.

N.W. 743RD AVE.

N.W. 744TH AVE.

N.W. 745TH AVE.

N.W. 746TH AVE.

N.W. 747TH AVE.

N.W. 748TH AVE.

N.W. 749TH AVE.

N.W. 750TH AVE.

N.W. 751ST AVE.

N.W. 752ND AVE.

N.W. 753RD AVE.

N.W. 754TH AVE.

N.W. 755TH AVE.

N.W. 756TH AVE.

N.W. 757TH AVE.

N.W. 758TH AVE.

N.W. 759TH AVE.

N.W. 760TH AVE.

N.W. 761ST AVE.

N.W. 762ND AVE.

N.W. 763RD AVE.

N.W. 764TH AVE.

N.W. 765TH AVE.

N.W. 766TH AVE.

N.W. 767TH AVE.

N.W. 768TH AVE.

N.W. 769TH AVE.

N.W. 770TH AVE.

N.W. 771ST AVE.

N.W. 772ND AVE.

N.W. 773RD AVE.

N.W. 774TH AVE.

N.W. 775TH AVE.

N.W. 776TH AVE.

N.W. 777TH AVE.

N.W. 778TH AVE.

N.W. 779TH AVE.

N.W. 780TH AVE.

N.W. 781ST AVE.

N.W. 782ND AVE.

N.W. 783RD AVE.

N.W. 784TH AVE.

N.W. 785TH AVE.

N.W. 786TH AVE.

N.W. 787TH AVE.

N.W. 788TH AVE.

N.W. 789TH AVE.

N.W. 790TH AVE.

N.W. 791ST AVE.

N.W. 792ND AVE.

N.W. 793RD AVE.

N.W. 794TH AVE.

N.W. 795TH AVE.

N.W. 796TH AVE.

N.W. 797TH AVE.

N.W. 798TH AVE.

N.W. 799TH AVE.

N.W. 800TH AVE.

N.W. 801ST AVE.

N.W. 802ND AVE.

N.W. 803RD AVE.

N.W. 804TH AVE.

N.W. 805TH AVE.

N.W. 806TH AVE.

N.W. 807TH AVE.

N.W. 808TH AVE.

N.W. 809TH AVE.

N.W. 810TH AVE.

N.W. 811TH AVE.

N.W. 812TH AVE.

N.W. 813TH AVE.

N.W. 814TH AVE.

N.W. 815TH AVE.

N.W. 816TH AVE.

N.W. 817TH AVE.

N.W. 818TH AVE.

N.W. 819TH AVE.

N.W. 820TH AVE.

N.W. 821ST AVE.

N.W. 822ND AVE.

N.W. 823RD AVE.

N.W. 824TH AVE.

N.W. 825TH AVE.

N.W. 826TH AVE.

N.W. 827TH AVE.

N.W. 828TH AVE.

N.W. 829TH AVE.

N.W. 830TH AVE.

N.W. 831ST AVE.

N.W. 832ND AVE.

N.W. 833RD AVE.

N.W. 834TH AVE.

N.W. 835TH AVE.

N.W. 836TH AVE.

N.W. 837TH AVE.

N.W. 838TH AVE.

N.W. 839TH AVE.

N.W. 840TH AVE.

N.W. 841ST AVE.

N.W. 842ND AVE.

N.W. 843RD AVE.

N.W. 844TH AVE.

N.W. 845TH AVE.

N.W. 846TH AVE.

N.W. 847TH AVE.

N.W. 848TH AVE.

N.W. 849TH AVE.

N.W. 850TH AVE.

N.W. 851ST AVE.

N.W. 852ND AVE.

N.W. 853RD AVE.

N.W. 854TH AVE.

N.W. 855TH AVE.

N.W. 856TH AVE.

N.W. 857TH AVE.

N.W. 858TH AVE.

N.W. 859TH AVE.

N.W. 860TH AVE.

N.W. 861ST AVE.

N.W. 862ND AVE.

N.W. 863RD AVE.

N.W. 864TH AVE.

N.W. 865TH AVE.

N.W. 866TH AVE.

N.W. 867TH AVE.

N.W. 868TH AVE.

N.W. 869TH AVE.

N.W. 870TH AVE.

N.W. 871ST AVE.

N.W. 872ND AVE.

N.W. 873RD AVE.

N.W. 874TH AVE.

N.W. 875TH AVE.

N.W. 876TH AVE.

N.W. 877TH AVE.

N.W. 878TH AVE.

N.W. 879TH AVE.

N.W. 880TH AVE.

N.W. 881ST AVE.

N.W. 882ND AVE.

N.W. 883RD AVE.

N.W. 884TH AVE.

N.W. 885TH AVE.

N.W. 886TH AVE.

N.W. 887TH AVE.

N.W. 888TH AVE.

N.W. 889TH AVE.

N.W. 890TH AVE.

N.W. 891ST AVE.

N.W. 892ND AVE.

N.W. 893RD AVE.

N.W. 894TH AVE.

N.W. 895TH AVE.

N.W. 896TH AVE.

N.W. 897TH AVE.

N.W. 898TH AVE.

N.W. 899TH AVE.

N.W. 900TH AVE.

N.W. 901ST AVE.

N.W. 902ND AVE.

N.W. 903RD AVE.

N.W. 904TH AVE.

N.W. 905TH AVE.

N.W. 906TH AVE.

N.W. 907TH AVE.

N.W. 908TH AVE.

N.W. 909TH AVE.

N.W. 910TH AVE.

N.W. 911TH AVE.

N.W. 912TH AVE.

N.W. 913TH AVE.

N.W. 914TH AVE.

N.W. 915TH AVE.

N.W. 916TH AVE.

N.W. 917TH AVE.

N.W. 918TH AVE.

N.W. 919TH AVE.

N.W. 920TH AVE.

N.W. 921ST AVE.

N.W. 922ND AVE.

N.W. 923RD AVE.

N.W. 924TH AVE.

N.W. 925TH AVE.

N.W. 926TH AVE.

N.W. 927TH AVE.

N.W. 928TH AVE.

N.W. 929TH AVE.

N.W. 930TH AVE.

N.W. 931ST AVE.

N.W. 932ND AVE.

N.W. 933RD AVE.

N.W. 934TH AVE.

N.W. 935TH AVE.

N.W. 936TH AVE.

N.W. 937TH AVE.

N.W. 938TH AVE.

N.W. 939TH AVE.

N.W. 940TH AVE.

N.W. 941ST AVE.

N.W. 942ND AVE.

N.W. 943RD AVE.

N.W. 944TH AVE.

N.W. 945TH AVE.

N.W. 946TH AVE.

N.W. 947TH AVE.

N.W. 948TH AVE.

N.W. 949TH AVE.

N.W. 950TH AVE.

N.W. 951ST AVE.

N.W. 952ND AVE.

N.W. 953RD AVE.

N.W. 954TH AVE.

N.W. 955TH AVE.

N.W. 956TH AVE.

N.W. 957TH AVE.

N.W. 958TH AVE.

N.W. 959TH AVE.

N.W. 960TH AVE.

N.W. 961ST AVE.

N.W. 962ND AVE.

N.W. 963RD AVE.

N.W. 964TH AVE.

N.W. 965TH AVE.

N.W. 966TH AVE.

N.W. 967TH AVE.

N.W. 968TH AVE.

N.W. 969TH AVE.

N.W. 970TH AVE.

N.W. 971ST AVE.

N.W. 972ND AVE.

N.W. 973RD AVE.

N.W. 974TH AVE.

N.W. 975TH AVE.

N.W. 976TH AVE.

N.W. 977TH AVE.

N.W. 978TH AVE.

N.W. 979TH AVE.

N.W. 980TH AVE.

N.W. 981ST AVE.

N.W. 982ND AVE.

N.W. 983RD AVE.

N.W. 984TH AVE.

N.W. 985TH AVE.

N.W. 986TH AVE.

N.W. 987TH AVE.

N.W. 988TH AVE.

N.W. 989TH AVE.

N.W. 990TH AVE.

N.W. 991ST AVE.

N.W. 992ND AVE.

N.W. 993RD AVE.

N.W. 994TH AVE.

N.W. 995TH AVE.

N.W. 996TH AVE.

N.W. 997TH AVE.

N.W. 998TH AVE.

N.W. 999TH AVE.

N.W. 1000TH AVE.

N.W. 1001ST AVE.

N.W. 1002ND AVE.

N.W. 1003RD AVE.

N.W. 1004TH AVE.

N.W. 1005TH AVE.

N.W. 1006TH AVE.

N.W. 1007TH AVE.

N.W. 1008TH AVE.

N.W. 1009TH AVE.

N.W. 1010TH AVE.

N.W. 1011TH AVE.

N.W. 1012TH AVE.

N.W. 1013TH AVE.

N.W. 1014TH AVE.

N.W. 1015TH AVE.

N.W. 1016TH AVE.

N.W. 1017TH AVE.

N.W. 1018TH AVE.

N.W. 1019TH AVE.

N.W. 1020TH AVE.

N.W. 1021ST AVE.

N.W. 1022ND AVE.

N.W. 1023RD AVE.

N.W. 1024TH AVE.

N.W. 1025TH AVE.

N.W. 1026TH AVE.

N.W. 1027TH AVE.

N.W. 1028TH AVE.

N.W. 1029TH AVE.

N.W. 1030TH AVE.

N.W. 1031ST AVE.

N.W. 1032ND AVE.

N.W. 1033RD AVE.

N.W. 1034TH AVE.

N.W. 1035TH AVE.

N.W. 1036TH AVE.

N.W. 1037TH AVE.

N.W. 1038TH AVE.

N.W. 1039TH AVE.

N.W. 1040TH AVE.

N.W. 1041ST AVE.

N.W. 1042ND AVE.

N.W. 1043RD AVE.

N.W. 1044TH AVE.

N.W. 1045TH AVE.

N.W. 1046TH AVE.

N.W. 1047TH AVE.

N.W. 1048TH AVE.

N.W. 1049TH AVE.

N.W. 1050TH AVE.

N.W. 1051ST AVE.

N.W. 1052ND AVE.

N.W. 1053RD AVE.

N.W. 1054TH AVE.

N.W. 1055TH AVE.

N.W. 1056TH AVE.

N.W. 1057TH AVE.

N.W. 1058TH AVE.

N.W. 1059TH AVE.

N.W. 1060TH AVE.

N.W. 1061ST AVE.

N.W. 1062ND AVE.

N.W. 1063RD AVE.

N.W. 1064TH AVE.

N.W. 1065TH AVE.

N.W. 1066TH AVE.

N.W. 1067TH AVE.

N.W. 1068TH AVE.

N.W. 1069TH AVE.

N.W. 1070TH AVE.

N.W. 1071ST AVE.

N.W. 1072ND AVE.

N.W. 1073RD AVE.

N.W. 1074TH AVE.

N.W. 1075TH AVE.

N.W. 1076TH AVE.

N.W. 1077TH AVE.

N.W. 1078TH AVE.

N.W. 1079TH AVE.

N.W. 1080TH AVE.

N.W. 1081ST AVE.

N.W. 1082ND AVE.

N.W. 1083RD AVE.

N.W. 1084TH AVE.

N.W. 1085TH AVE.

N.W. 1086TH AVE.

N.W. 1087TH AVE.

N.W. 1088TH AVE.

N.W. 1089TH AVE.

N.W. 1090TH AVE.

N.W. 1091ST AVE.

N.W. 1092ND AVE.

N.W. 1093RD AVE.

N.W. 1094TH AVE.

N.W. 1095TH AVE.

N.W. 1096TH AVE.

N.W. 1097TH AVE.

N.W. 1098TH AVE.

N.W. 1099TH AVE.

N.W. 1100TH AVE.

N.W. 1101ST AVE.

N.W. 1102ND AVE.

N.W. 1103RD AVE.

N.W. 1104TH AVE.

N.W. 1105TH AVE.

N.W. 1106TH AVE.

N.W. 1107TH AVE.

N.W. 1108TH AVE.

N.W. 1109TH AVE.

N.W. 1110TH AVE.

N.W. 1111TH AVE.

N.W. 1112TH AVE.

N.W. 1113TH AVE.

N.W. 1114TH AVE.

N.W. 1115TH AVE.

N.W. 1116TH AVE.

N.W. 1117TH AVE.

N.W. 1118TH AVE.

N.W. 1119TH AVE.

N.W. 1120TH AVE.

N.W. 1121ST AVE.

N.W. 1122ND AVE.

N.W. 1123RD AVE.

N.W. 1124TH AVE.

N.W. 1125TH AVE.

N.W. 1126TH AVE.

N.W. 1127TH AVE.

N.W. 1128TH AVE.

N.W. 1129TH AVE.

N.W. 1130TH AVE.

N.W. 1131ST AVE.

N.W. 1132ND AVE.

N.W. 1133RD AVE.

N.W. 1134TH AVE.

N.W. 1135TH AVE.

N.W. 1136TH AVE.

N.W. 1137TH AVE.

N.W. 1138TH AVE.

N.W. 1139TH AVE.

N.W. 1140TH AVE.

N.W. 1141ST AVE.

N.W. 1142ND AVE.

N.W. 1143RD AVE.

N.W. 1144TH AVE.

N.W. 1145TH AVE.

N.W. 1146TH AVE.

N.W. 1147TH AVE.

N.W. 1148TH AVE.

N.W. 1149TH AVE.

N.W. 1150TH AVE.

N.W. 1151ST AVE.

N.W. 1152ND AVE.

N.W. 1153RD AVE.

N.W. 1154TH AVE.

N.W. 1155TH AVE.

N.W. 1156TH AVE.

N.W. 1157TH AVE.

N.W. 1158TH AVE.

N.W. 1159TH AVE.

N.W. 1160TH AVE.

N.W. 1161ST AVE.

N.W. 1162ND AVE.

N.W. 1163RD AVE.

N.W. 1164TH AVE.

N.W. 1165TH AVE.

N.W. 1166TH AVE.

N.W. 1167TH AVE.

N.W. 1168TH AVE.

N.W. 1169TH AVE.

N.W. 1170TH AVE.

N.W. 1171ST AVE.

N.W. 1172ND AVE.

N.W. 1173RD AVE.

N.W. 1174TH AVE.

N.W. 1175TH AVE.

N.W. 1176TH AVE.

N.W. 1177TH AVE.

N.W. 1178TH AVE.

N.W. 1179TH AVE.

N.W. 1180TH AVE.

N.W. 1181ST AVE.

N.W. 1182ND AVE.

N.W. 1183RD AVE.

N.W. 1184TH AVE.

N.W. 1185TH AVE.

N.W. 1186TH AVE.

N.W. 1187TH AVE.

N.W. 1188TH AVE.

N.W. 1189TH AVE.

N.W. 1190TH AVE.

N.W. 1191ST AVE.

N.W. 1192ND AVE.

N.W. 1193RD AVE.

N.W. 1194TH AVE.

N.W. 1195TH AVE.

N.W. 1196TH AVE.

N.W. 1197TH AVE.

N.W. 1198TH AVE.

N.W. 1199TH AVE.

N.W. 1200TH AVE.

N.W. 1201ST AVE.

N.W. 1202ND AVE.

N.W. 1203RD AVE.

N.W. 1204TH AVE.

N.W. 1205TH AVE.

N.W. 1206TH AVE.

N.W. 1207TH AVE.

N.W. 1208TH AVE.

N.W. 1209TH AVE.

N.W. 1210TH AVE.

N.W. 1211TH AVE.

N.W. 1212TH AVE.

N.W. 1213TH AVE.

N.W. 1214TH AVE.

N.W. 1215TH AVE.

N.W. 1216TH AVE.

N.W. 1217TH AVE.

N.W. 1218TH AVE.

N.W. 1219TH AVE.

N.W. 1220TH AVE.

N.W. 1221ST AVE.

N.W. 1222ND AVE.

N.W. 1223RD AVE.

N.W. 1224TH AVE.

N.W. 1225TH AVE.

N.W. 1226TH AVE.

N.W. 1227TH AVE.

N.W. 1228TH AVE.

N.W. 1229TH AVE.

N.W. 1230TH AVE.

N.W. 1231ST AVE.

N.W. 1232ND AVE.

N.W. 1233RD AVE.

N.W. 1234TH AVE.

N.W. 1235TH AVE.

N.W. 1236TH AVE.

N.W. 1237TH AVE.

N.W. 1238TH AVE.

N.W. 1239TH AVE.

N.W. 1240TH AVE.

N.W. 1241ST AVE.

N.W. 1242ND AVE.

N.W. 1243RD AVE.

N.W. 1244TH AVE.

N.W. 1245TH AVE.

N.W. 1246TH AVE.

N.W. 1247TH AVE.

N.W. 1248TH AVE.

N.W. 1249TH AVE.

N.W. 1250TH AVE.

N.W. 1251ST AVE.

N.W. 1252ND AVE.

N.W. 1253RD AVE.

N.W. 1254TH AVE.

N.W. 1255TH AVE.

N.W. 1256TH AVE.

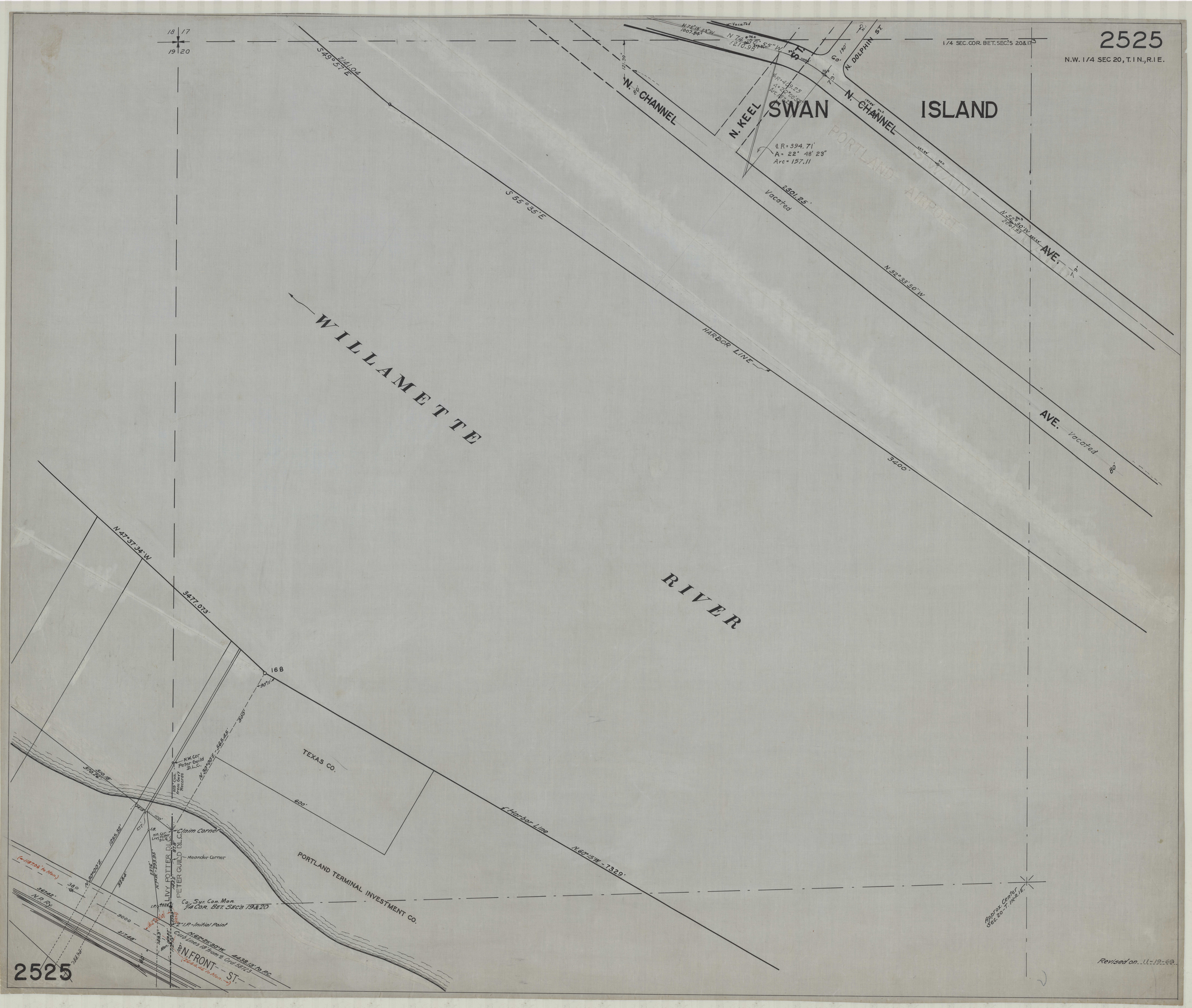
2525
N.W. 1/4 SEC 20, T. 1 N., R. 1 E.
1/4 SEC. COR. BET. SEC'S 20 & 17
SWAN ISLAND
N. CHANNEL
N. KEEL
N. DOLPHIN ST.
N. CHANNEL
AVE.
AVE.
PORTLAND AIRPORT
℄ R = 394.71'
A = 22° 48' 23"
Arc = 157.11
2501.25'
Vacated
N 52° 33' 50" W
S 55° 35' E
S 49° 57' E
2141.04
HARBOR LINE
3400'
WILLAMETTE
RIVER
N 47° 37' 34" W
3477.073'
168
TEXAS CO.
600'
℄ Harbor Line
N 60° 15' W - 7329'
PORTLAND TERMINAL INVESTMENT CO.
Claim Corner
Meander Corner
LIVY POTTER D.L.C.
PETER GUILD D.L.C.
Co. Sur. Con. Mon.
1/4 COR. BET. SEC'S 19 & 20
2" I.P. - Initial Point
N.P. Ry.
N. FRONT ST.
Approx. Center Sec. 20 - T. 1 N. R. 1 E.
Revised on 11-19-69
2525

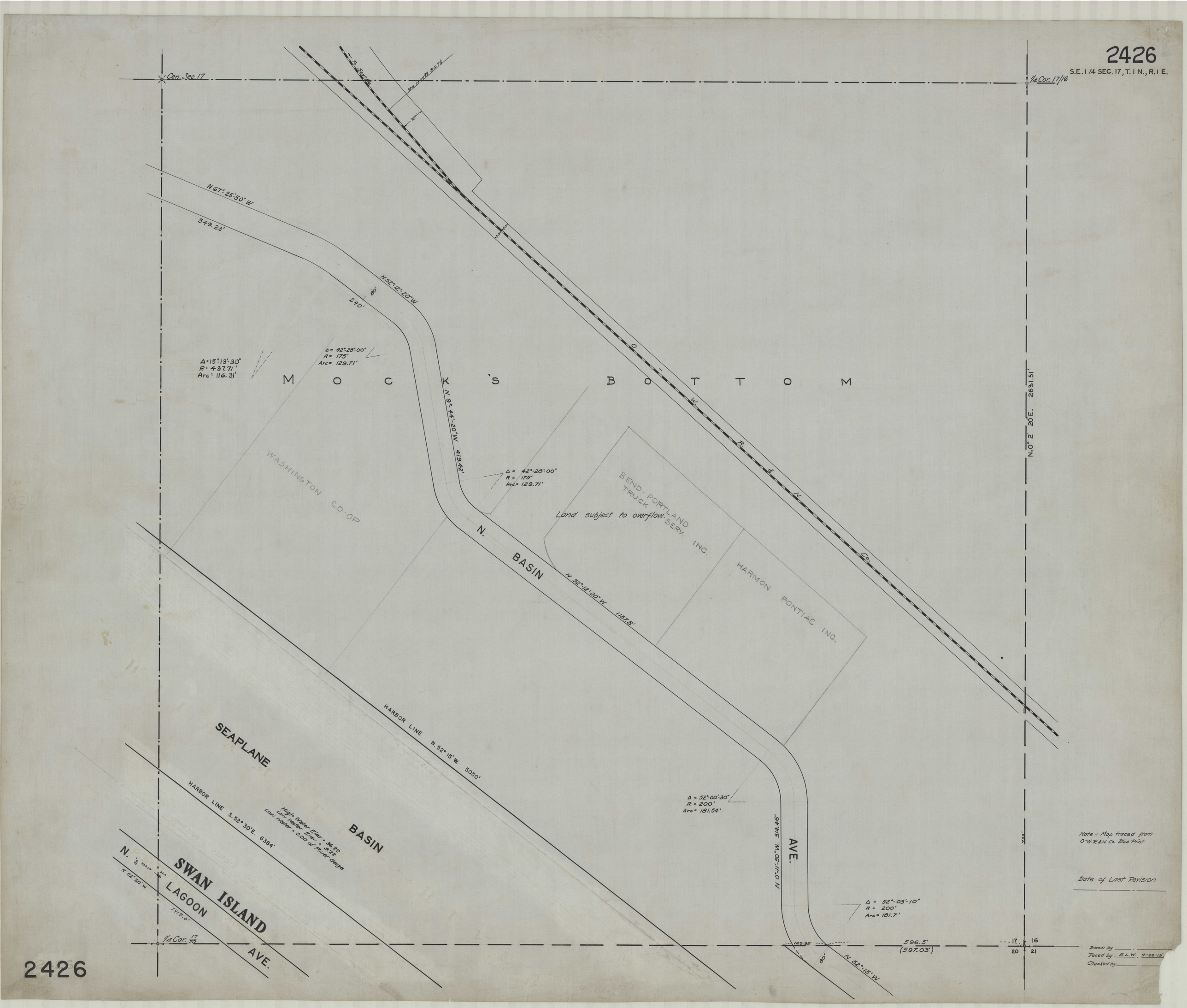
2426
S.E. 1/4 SEC. 17, T. 1 N., R. 1 E.
Cen. Sec. 17
1/4 Cor. 17/16
N 67°-25'-50" W
549.23'
N 52°-12'-20" W
240'
80'
Δ = 15°-13'-30"
R = 437.71'
Arc = 116.31'
Δ = 42°-28'-00"
R = 175'
Arc = 129.71'
MOCK'S BOTTOM
N 9°-44'-20" W 419.42'
Δ = 42°-28'-00"
R = 175'
Arc = 129.71'
WASHINGTON CO-OP
BEND-PORTLAND TRUCK SERV. INC.
Land subject to overflow.
HARMON PONTIAC INC.
N. BASIN
N 52°-12'-20" W 1157.8'
N. 0° 2' 20" E. 2631.51'
HARBOR LINE N. 52° 15' W. 5050'
SEAPLANE BASIN
HARBOR LINE S. 52° 30' E. 6384'
High Water Elev. = 36.22
Low Water Elev. = 3.22
Low Water = 0.00 of River Gage.
Δ = 52°-00'-30"
R = 200'
Arc = 181.54'
N 0°-11'-50" W. 314.46'
AVE.
Δ = 52°-03'-10"
R = 200'
Arc = 181.7'
N. SWAN ISLAND LAGOON AVE.
N 52° 30' W
1915.0'
1/4 Cor. 17/20
129.95'
596.5'
(597.03')
80'
N 52°-15' W
17
16
20
21
Note - Map traced from O-W. R. & N. Co. Blue Print
Date of Last Revision
Drawn by
Traced by E.L.W. 4-22-15
Checked by
2426

2422
S.E.1-4 SEC. 13 T. 1N. R.1W.
WILLAMETTE RIVER
Approx. 1/4 Cor. 13/18
Approx. Center Sec. 13-T.1N.-R.1W.
PACIFIC COAST STEEL Co.
N.W. FRONT.
N.W. 61ST AVE.
N.W. CULEBRA AVE.
N.W. BALBOA AV.
N.W. ST. HELENS
N.W. 65-TH.
N.W. 64-TH.
N.W. 63-RD. AV.
N.W. 62-ND. AV.
N.W. 61-ST. AVE.
N.W. 60-TH. AVE.
N.W. 57-TH. AVE.
N.W. 56-TH. AVE.
N.W. SALTZMAN ROAD.
N.W. SALTZMAN ROAD.
N.W. WILLBRIDGE AVE.
N.W. WILLBRIDGE ROAD.
WILLBRIDGE
BRIDGEPORT
S.P. & S. RT. OF WAY
Railway Equip. Co.
VACATED ORD. 32,995.
SHELL OIL CO.
STANDARD OIL CO.
Warehouse
School Property
Vacated
Date of Last Revision
Drawn By E.L.W.
Traced By E.L.W.
Checked By J.S.K.
170' S.S.L. of N.W. 56th. Ave.
Apex Convex V.C. 200' L. 74° El.
℄ N.W. Willbridge Ave 59° El.
2422

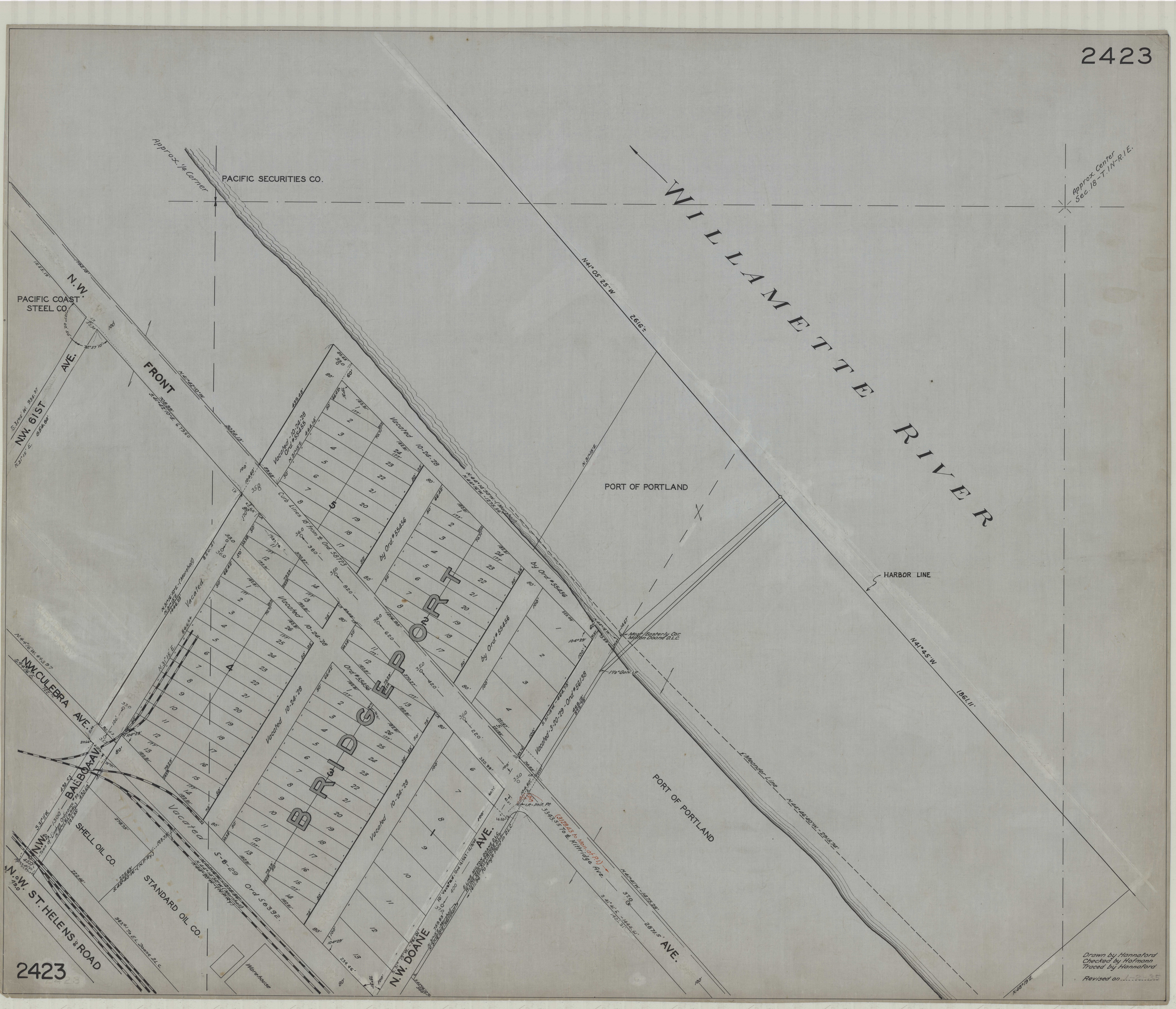
2423
WILLAMETTE RIVER
PACIFIC SECURITIES CO.
Approx. 1/4 Corner
Approx. Center Sec. 18-T.1N-R.1E.
N41°05'25"W
2616'±
PACIFIC COAST STEEL CO.
N.W. 61ST AVE.
N.W. FRONT
PORT OF PORTLAND
HARBOR LINE
N41°45'W
1861.11'
BRIDGEPORT
Vacated 10-24-28
by Ord. #55456
Curb Lines 18' from ℄ Ord. 58723
Vacated 3-20-29 - Ord. #56138
Most Easterly Cor. Milton Doane D.L.C.
N.W. CULEBRA AVE.
N.W. BALBOA AV.
SHELL OIL CO.
STANDARD OIL CO.
N.W. ST. HELENS ROAD
N.W. DOANE AVE.
Kittridge Ave.
Meander Line
Warehouse
Drawn by Hannaford
Checked by Hofmann
Traced by Hannaford
Revised on 1-2-35
2423

# 3432

S.E. 1/4 SEC. 11 T.1S. R.1E.

Retraced by: Hofmann.
Checked by: Hannaford.
Date of last revision.

3432

3432 8/10/26

2/15/85

2222
A. L. MINER'S ADD.
SOUTH ST. JOHNS
N. RICHMOND AVE.
N. OSWEGO AVE.
N. BRADFORD
N. MOHAWK AVE.
N. CRAWFORD
N. DECATUR AVE.
N. VAN BUREN
N. TYLER ST.
N. POLK ST.
N. PIERCE ST.
N. EDISON ST.
N. BUCHANAN
N. WILLAMETTE
N. BURR
N. AMHERST ST.
PRINCETON ST.
BOULEVARD.
O-W.R.&N.
U.S. Harbor Line
Port of Portland Dry Dock
WILLAMETTE RIVER
WILLAMETTE MERIDIAN
S.P.&S.R.R.
S.P.&S.R.R. Bridge
Harbor Line
N.60° 45' W 3710'
N.43° 30' W.
N.52° 30' W.
S.40° 24' W.
High Water Elevation = 36.22
Low Water Elevation = 3.22
Low Water = 0.00 of River Gage.
1/4 Sec. Cor. bet 12 & 13.
Sec. Cor. 12 & 13, 7 & 18.
Date of Last Revision
Drawn by A.T.H.
Traced by A.T.H.
Checked by J.S.K.
2222
3-18-77

# 3830

SE. 1/4 SEC. 22 T.1S. R.1E.

RIVERVIEW

CEMETERY

SELLWOOD PARK

WILLAMETTE RIVER

MACADAM

SELLWOOD BRIDGE

SELLWOOD FERRY ROAD

CO. ROAD #1126

Harbor Line

Pierhead Line

Curb Lines 80' from & Ord. 24538

Curb Lines 14' from & Ord. 24538

Curb Lines 18' from P.L. - Ord. 24538

Curb Lines 18' from P.L's - Ord. 15171

Curb Lines 14' from P.L. - Ord. 24538

Curb Lines 18' from P.L. - Ord. 24538

Curb Lines 18' from P.L. - Ord. 24538

Curb Lines 18

3237

S.W. 1/4 SEC. 5 T. 1 S. R. 2 E.

JACKSON PLACE

HUTCHINSONS ADD.

MOUNT TABOR PARK

WATER BUREAU RESERVOIR

WATER BUREAU RESERVOIR

WATER BUREAU RESERVOIR

RESERVOIR (PARK ROAD) LOOP DR.

RESERVOIR (PARK ROAD) LOOP DR.

TABOR SUMMIT (PARK ROAD) DR.

SUMMIT (PARK ROAD) DR.

EAST TABOR (PARK ROAD) DR.

LINCOLN (PARK ROAD) DR.

AUBURN PARK

MITTLEMAN ADD.

S.E. STEPHENS ST.

S.E. HARRISON ST.

S.E. LINCOLN ST.

S.E. GRANT ST.

S.E. SHERMAN ST.

S.E. MILL ST.

S.E. CLAY ST.

S.E. HAWTHORNE BLVD.

S.E. 7IST AVE.

UTTERSTROM HEIGHTS

MOUNTAIN VIEW DRIVE

FLORAL TRACT

ACRES

PARK

TABOR

GARDENS

TERRACE

S.E. 60TH AVE.

S.E. 61ST AVE.

S.E. 62ND AVE.

S.E. 64TH AVE.

S.E. 66TH AVE.

S.E. 67TH AVE.

S.E. 68TH AVE.

S.E. 69TH AVE.

S.E. 70TH AVE.

S.E. 71ST AVE.

S.E. 72ND AVE.

HERMOSA PARK

OLDENBURG

MANDY LANE

PRIER

MYERS ADD.

DRESSEL'S ADD.

DALE AGAIN

S.E. WINDSOR COURT

S.E. CARUTHERS ST.

S.E. DIVISION ST.

S.E. LINCOLN ST.

S.E. HARRISON CT.

S.E. HARRISON ST.

S.E. 60TH AVE. S.E. 61ST AVE. S.E. 62ND AVE. S.E. 64TH AVE. S.E. 66TH AVE. S.E. 67TH AVE. S.E. 68TH AVE. S.E. 69TH AVE. S.E. 70TH AVE. S.E. 71ST AVE. S.E. 72ND AVE.

S.E. STEPHENS ST. S.E. HARRISON ST. S.E. LINCOLN ST. S.E. GRANT ST. S.E. SHERMAN ST. S.E. MILL ST. S.E. CLAY ST. S.E. HAWTHORNE BLVD.

Boundary of Park

Curb Lines 13' from ℄

Curb Lines 11' from ℄

Curb Lines 14' from ℄

Curb Lines 30' from ℄

Curb Lines 31'45" So. of N.P.L.

Curb Lines 33'0" from ℄

Curb Lines 30' from ℄

Curb Lines 40' from ℄

Curb Lines 50' from ℄

Curb Lines 60' from ℄

Curb Lines 70' from ℄

Curb Lines 80' from ℄

Curb Lines 90' from ℄

Curb Lines 100' from ℄

Curb Lines