



 Plan District Boundary
 Historic or Conservation District or N.R.M.P. Boundary
 Zoning Line

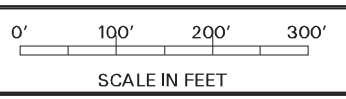
NOTE: Zoning designations are subject to change; verify zoning prior to development or sales.

● HISTORIC LANDMARK

3228

R10 Current Zoning

 Maximum Potential Zoning as per Comprehensive Plan
 State ID Map Boundary

ZONING REVISED:	02-01-2002	CITY OF PORTLAND BUREAU OF PLANNING
BASEMAP ACQUIRED:	01 - 2002	
LEGAL DESCRIPTION:	NE 1/4 SEC. 04 - 1S - 1E	 SCALE IN FEET
		3128