MAP SHOWING
PROPERTY TO BE ACQUIRED
IN CONNECTION WITH THE
EXTENSION AND WIDENING OF
E. BURNSIDE STREET ET AL.

PORTLAND, OREGON JUNE - 1926
O. LAURGAARD
CITY ENGINEER

Shaded area has
been acquired [illegible]

Approved:- L. G. Apperson Date:- 7-19-26
Chief, Bureau of Construction
Reg. Prof. Engr. No. 219, Nov. 8, 1919

Approved:- O. Laurgaard Date:- 7-19-26
City Engineer,
Reg. Prof. Engr. No. 1, Nov. 8, 1919



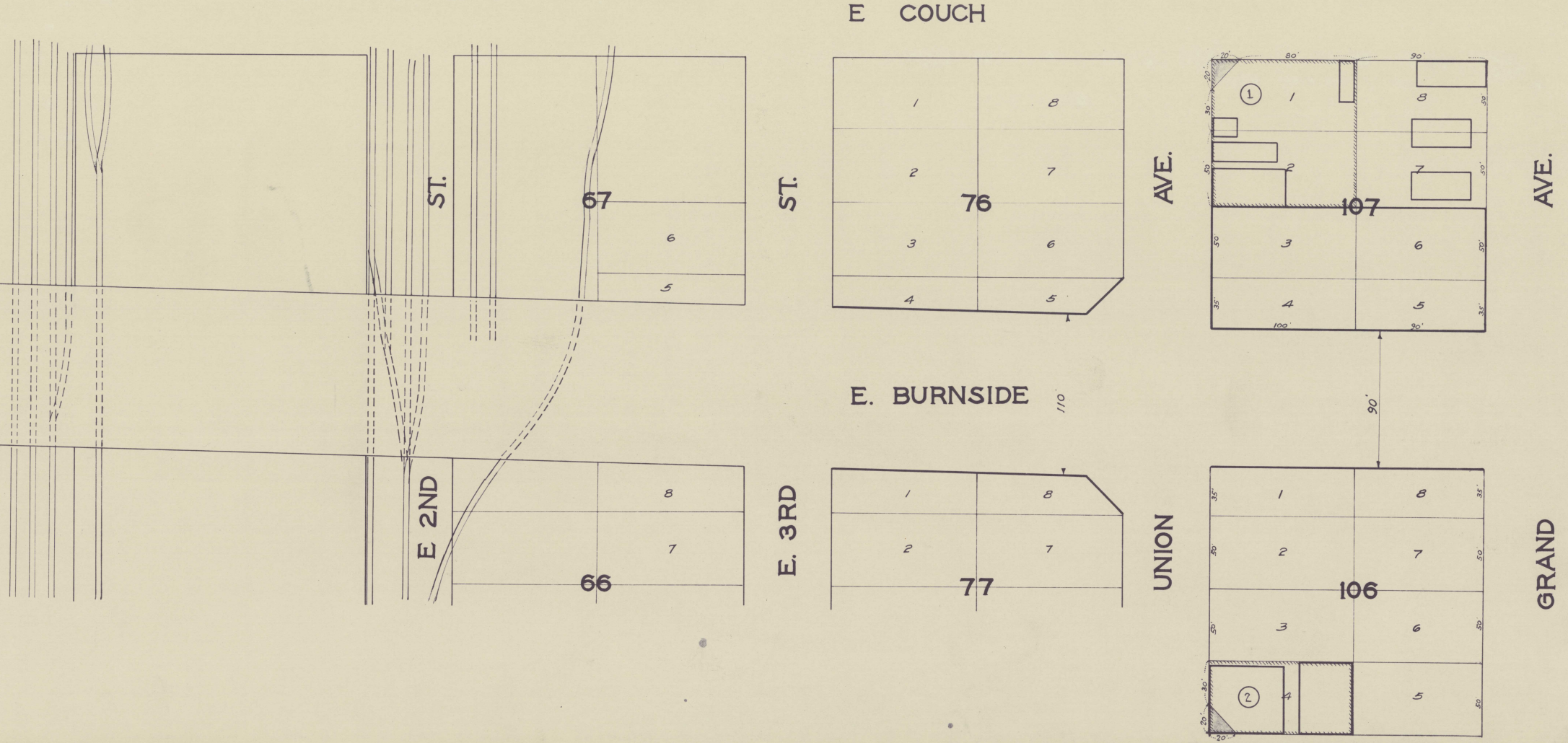

E COUCH
E. BURNSIDE
110
E 2ND
ST.
E. 3RD
ST.
UNION
AVE.
GRAND
AVE.
67
66
76
77
107
106
1
2
3
4
5
6
7
8
①
②
90'
20'
80'
90'
30'
50'
35'
100'

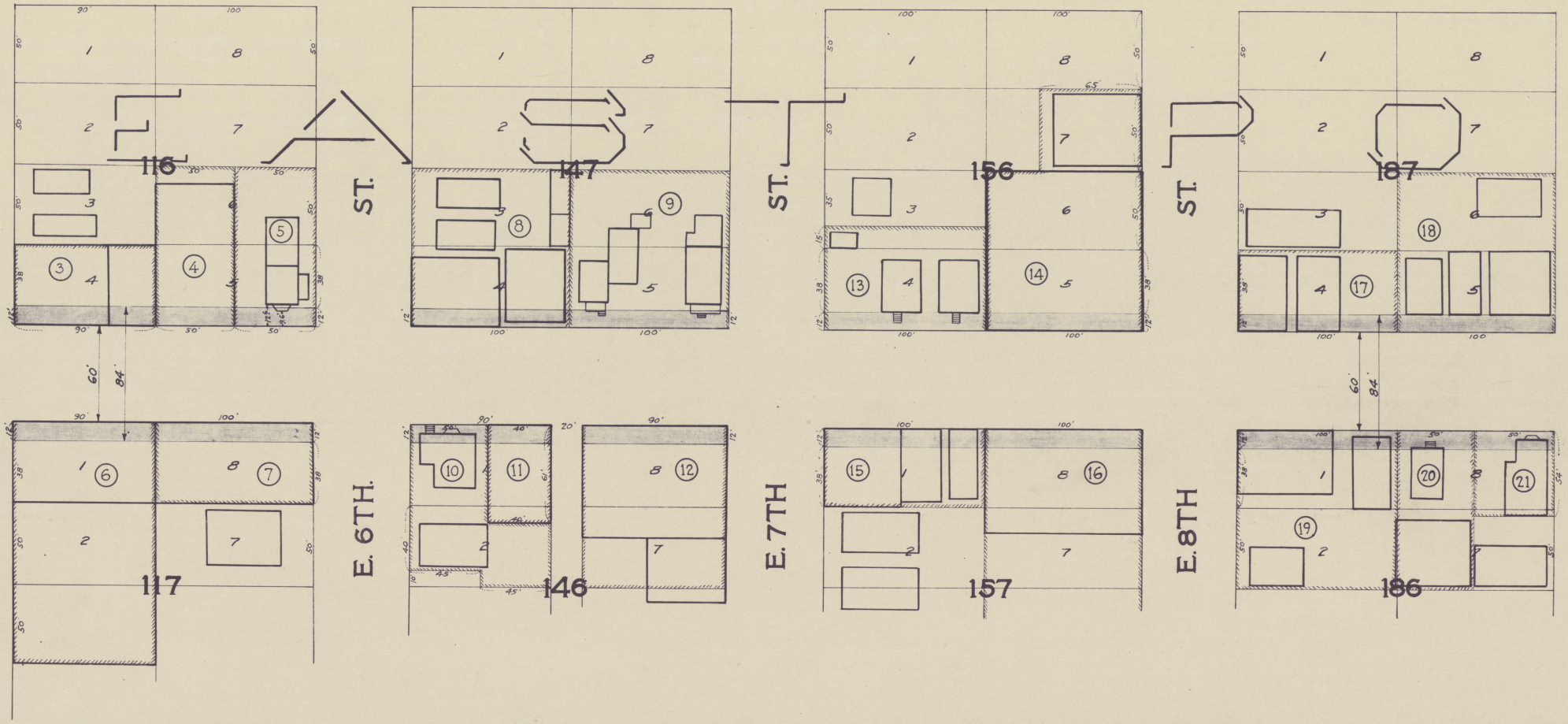
116
147
156
187
ST.
ST.
ST.
117
146
157
186
E. 6TH.
E. 7TH
E. 8TH
60'
84'
60'
84'
①
②
③
④
⑤
⑥
⑦
⑧
⑨
⑩
⑪
⑫
⑬
⑭
⑮
⑯
⑰
⑱
⑲
⑳
㉑

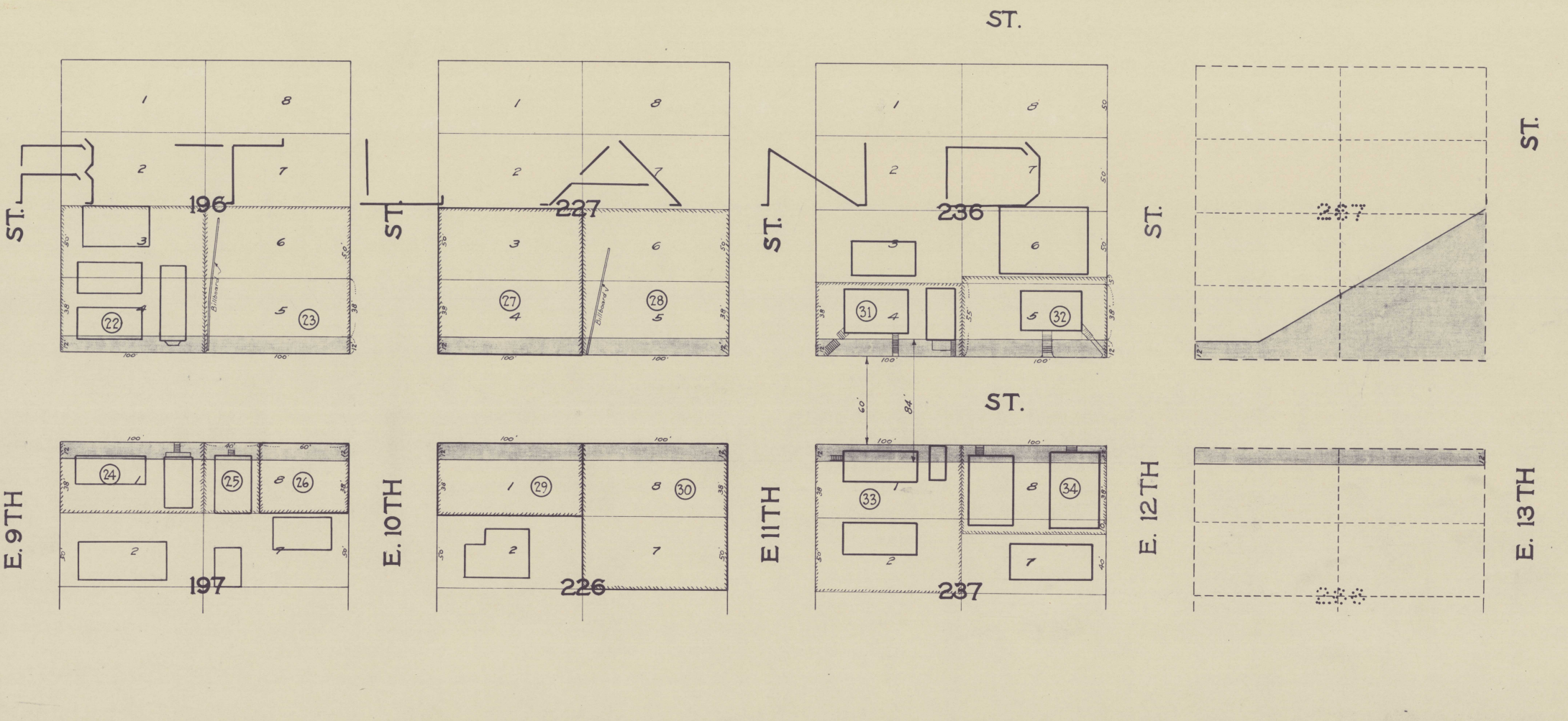

ST.
ST.
ST.
ST.
ST.
ST.
ST.
E. 9TH
E. 10TH
E 11TH
E. 12TH
E. 13TH
196
197
227
226
236
237
237
238
Billboard
Billboard
100'
40'
60'
84'
50'
38'
12'
55'
22
23
24
25
26
27
28
29
30
31
32
33
34

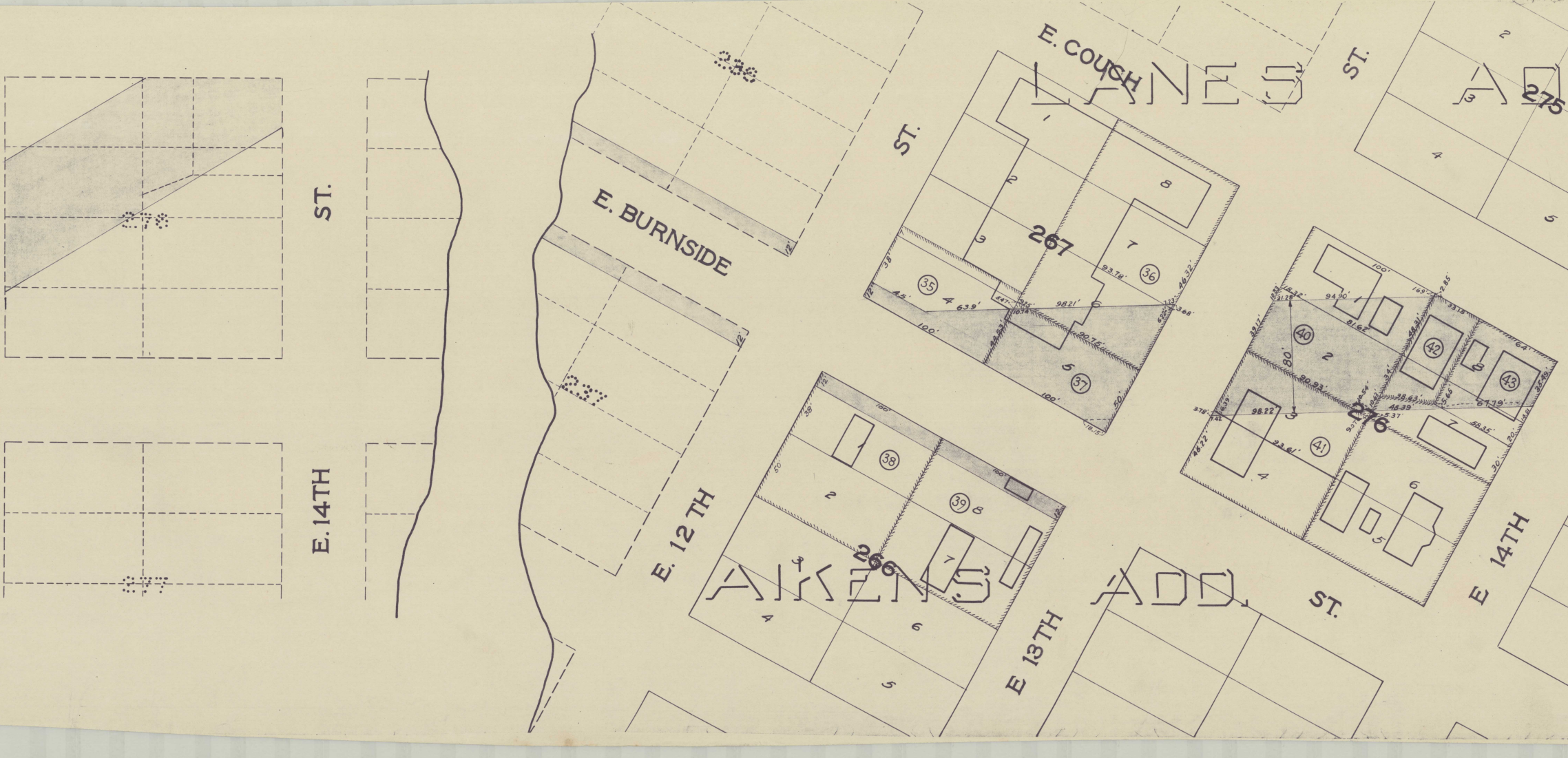

E. COUCH
ST.
LANES AD
275
238
278
277
237
ST.
E. 14TH
E. BURNSIDE
ST.
267
266
276
E. 12 TH
E 13TH
AIKENS ADD.
ST.
E 14TH
35
36
37
38
39
40
41
42
43

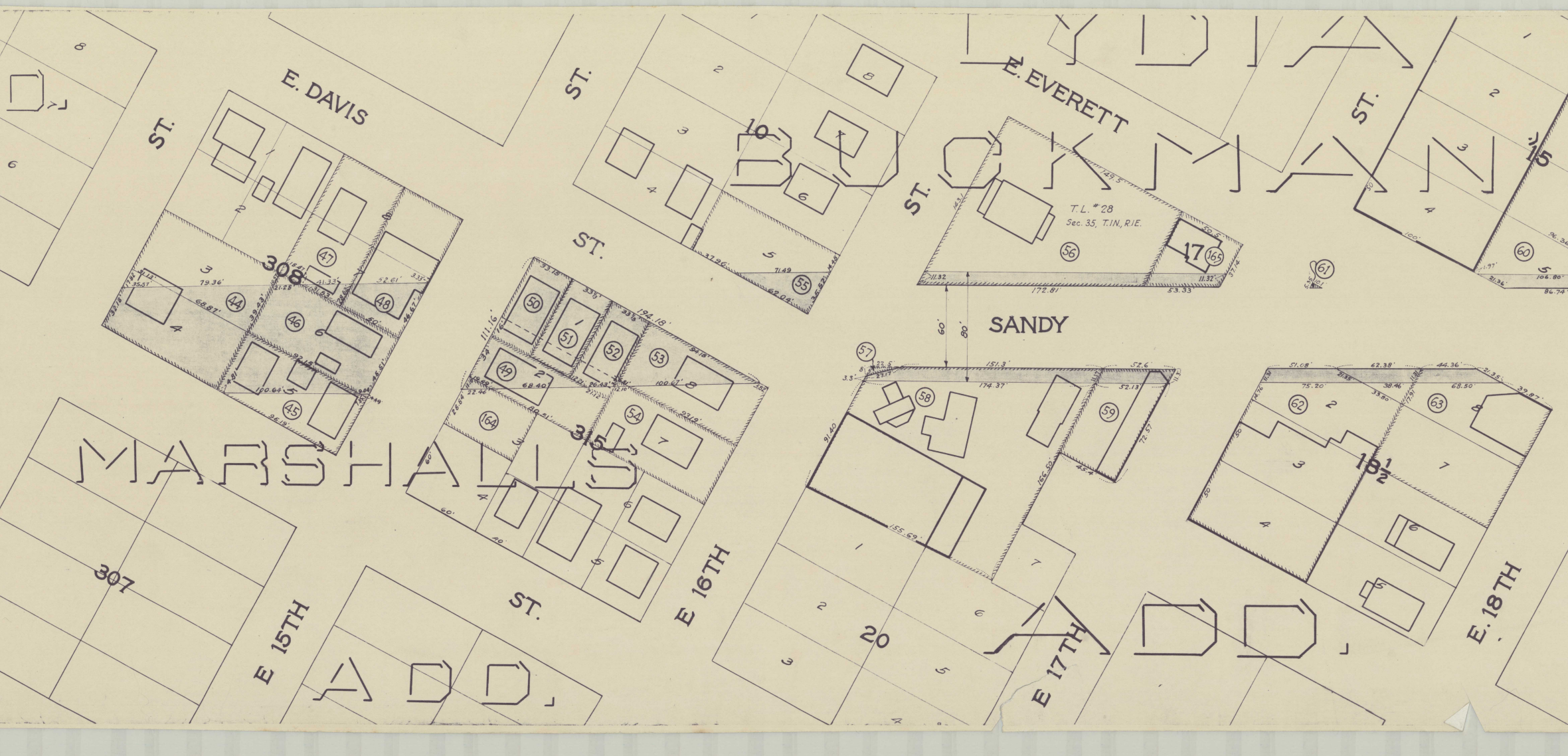
E. DAVIS
ST.
ST.
ST.
E. EVERETT
ST.
ST.
LYDIA
BUCKMAN
ADD.
MARSHALLS
ADD.
SANDY
E 15TH
ST.
E 16TH
E 17TH
E. 18TH
307
308
315
10
20
17
15
18½
T.L. #28
Sec. 35, T.1N, R.1E.
(44)
(45)
(46)
(47)
(48)
(49)
(50)
(51)
(52)
(53)
(54)
(55)
(56)
(57)
(58)
(59)
(60)
(61)
(62)
(63)
(164)
(165)
60'
80'
194.18'
172.81'
151.3'
174.37'
155.69'
149.5'

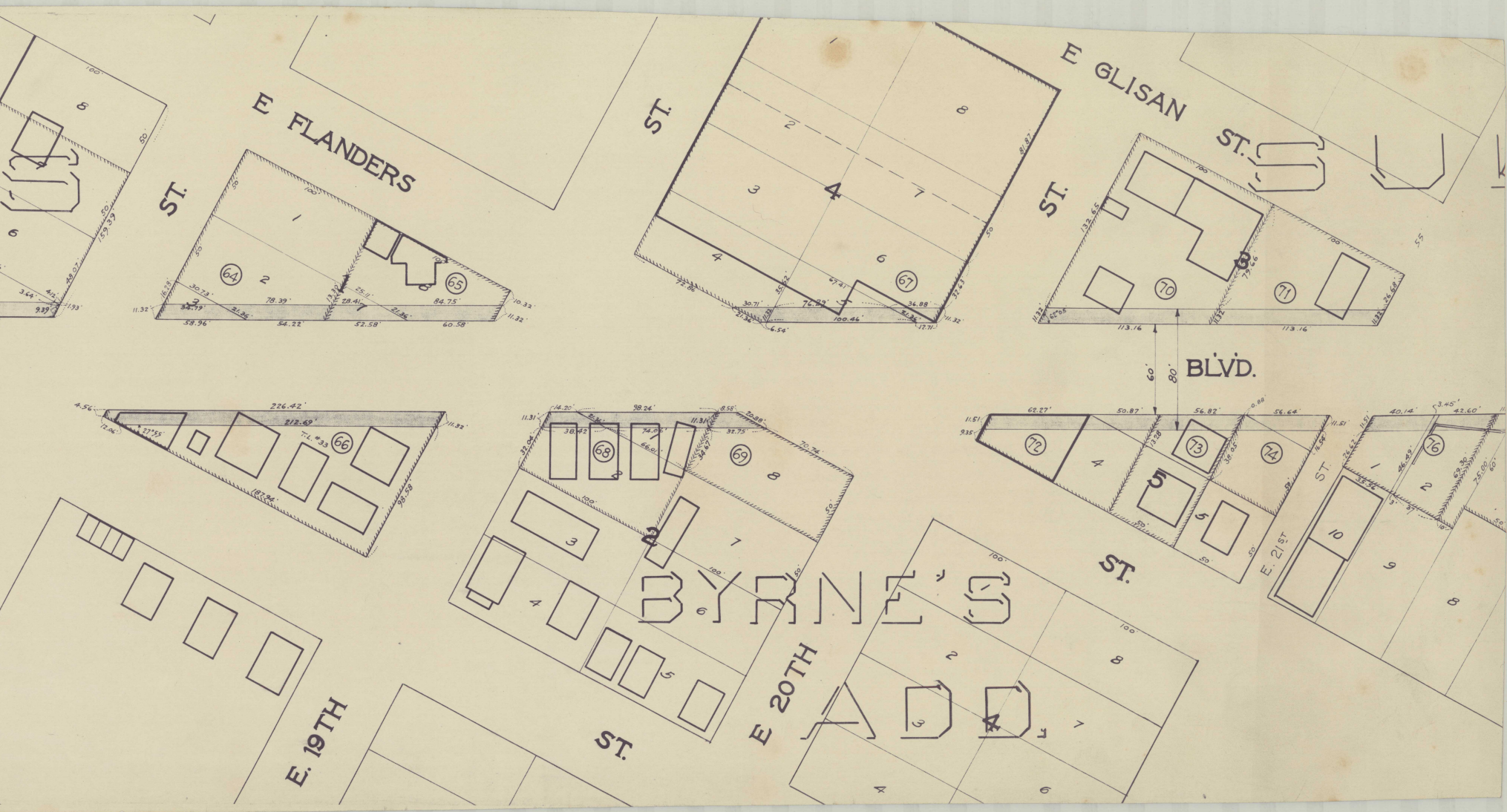

E FLANDERS ST.
E GLISAN ST.
ST.
ST.
ST.
BLV'D.
60'
80'
E. 19TH
E 20TH
ST.
ST.
E. 21ST ST.
BYRNE'S ADD.
SU
4
5
64
65
66
67
68
69
70
71
72
73
74
76
226.42'
212.69'
187.96'
98.58
78.39'
54.22'
58.96'
52.58'
60.58'
84.75'
100.46'
113.16
113.16
62.27'
50.87'
56.82'
56.64'
40.14'
42.60'
98.24'
70.74'
132.65
81.87'
T.L. #33
100
50