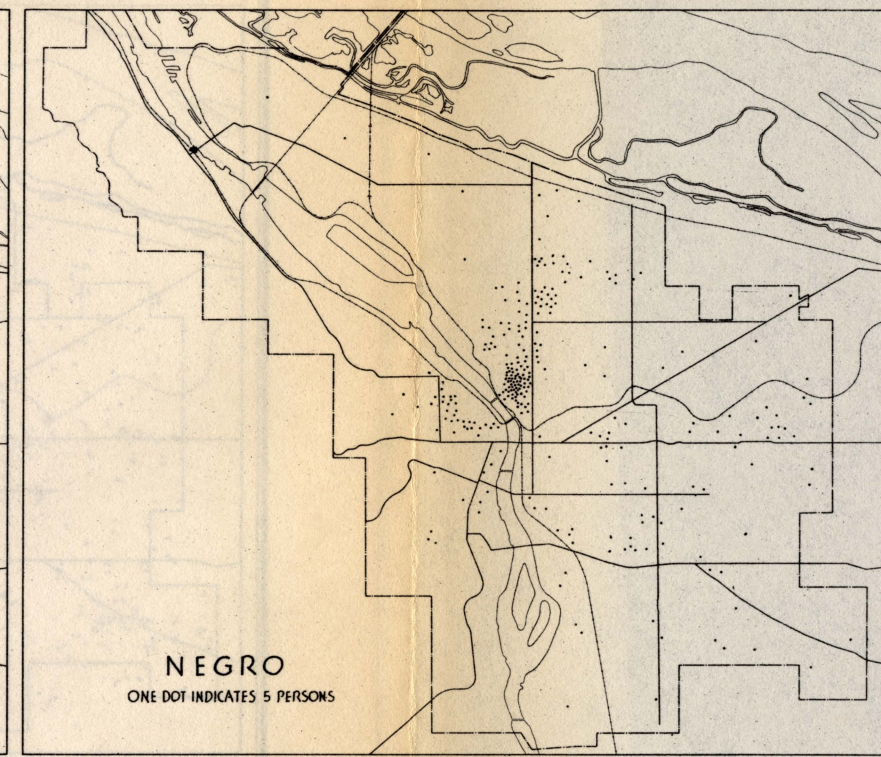
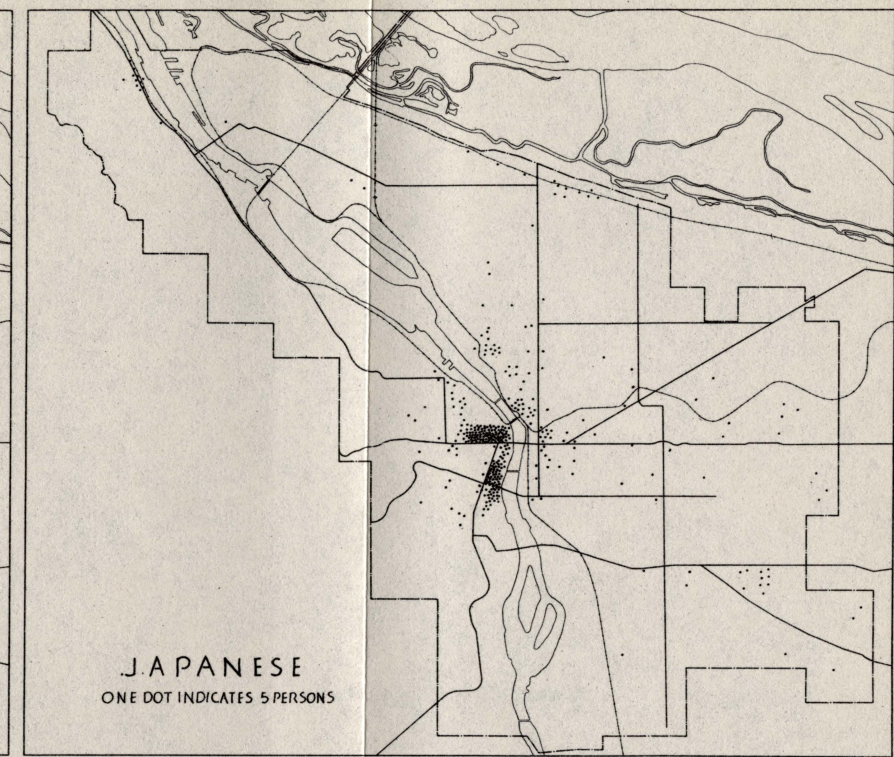


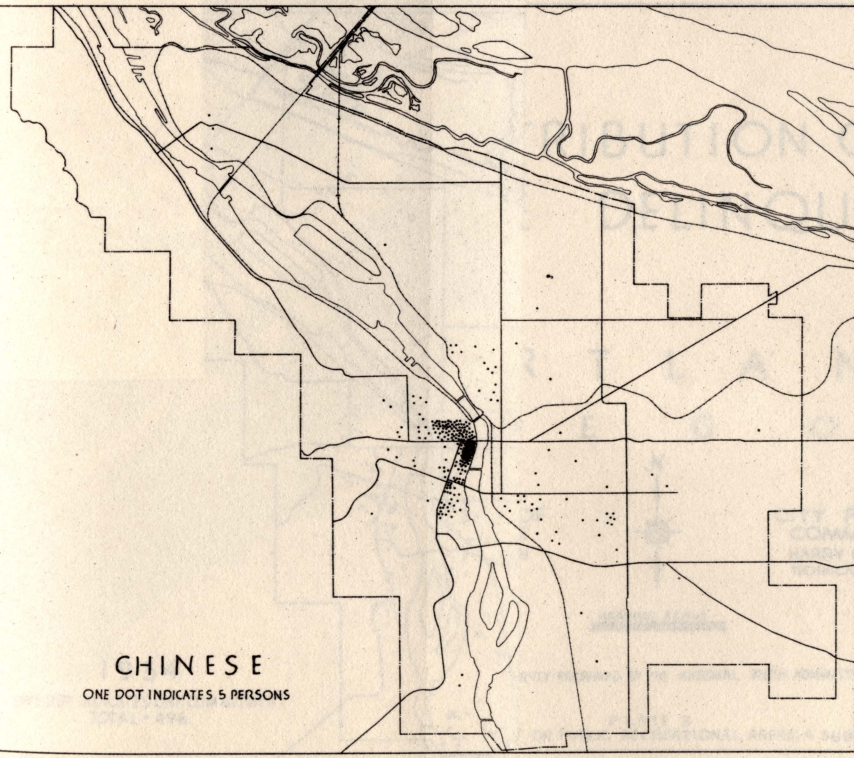
**FOREIGN-BORN WHITE**  
ONE DOT INDICATES 10 PERSONS



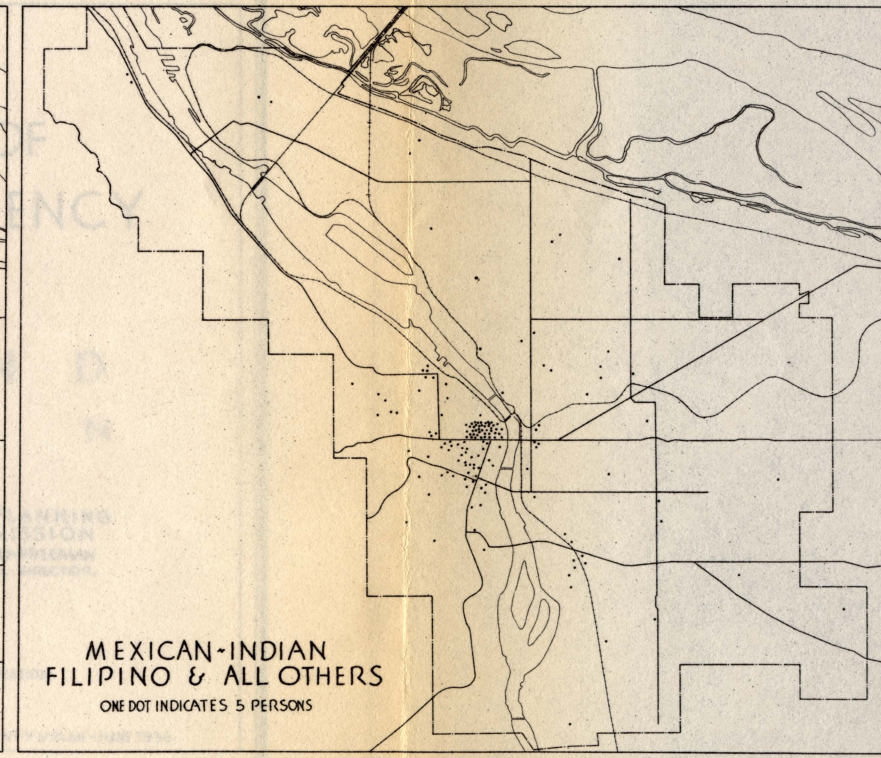
**NEGRO**  
ONE DOT INDICATES 5 PERSONS



**JAPANESE**  
ONE DOT INDICATES 5 PERSONS



**CHINESE**  
ONE DOT INDICATES 5 PERSONS



**MEXICAN-INDIAN  
FILIPINO & ALL OTHERS**  
ONE DOT INDICATES 5 PERSONS

**THE NEIGHBORHOOD PATTERN  
OF THE CITY AS DEFINED BY  
FOREIGN-BORN & RACIAL OCCUPANCY**

**P O R T L A N D  
O R E G O N**

DEPARTMENT OF  
PUBLIC WORKS  
ORMOND R-BEAN  
COMMISSIONER

CITY PLANNING  
COMMISSION  
HARRY D-FREEMAN  
TECHNICAL DIRECTOR

GRAPHIC SCALE  
MILES

**City of Portland Archives, 7700-02**

PLATE 7  
TO ACCOMPANY REPORT ON PUBLIC RECREATIONAL AREAS: A SURVEY & PLAN - JUNE 1936