

# Transportation for Planning Commission



*Introduction to City transportation policy*



**PBOT**  
PORTLAND BUREAU OF TRANSPORTATION

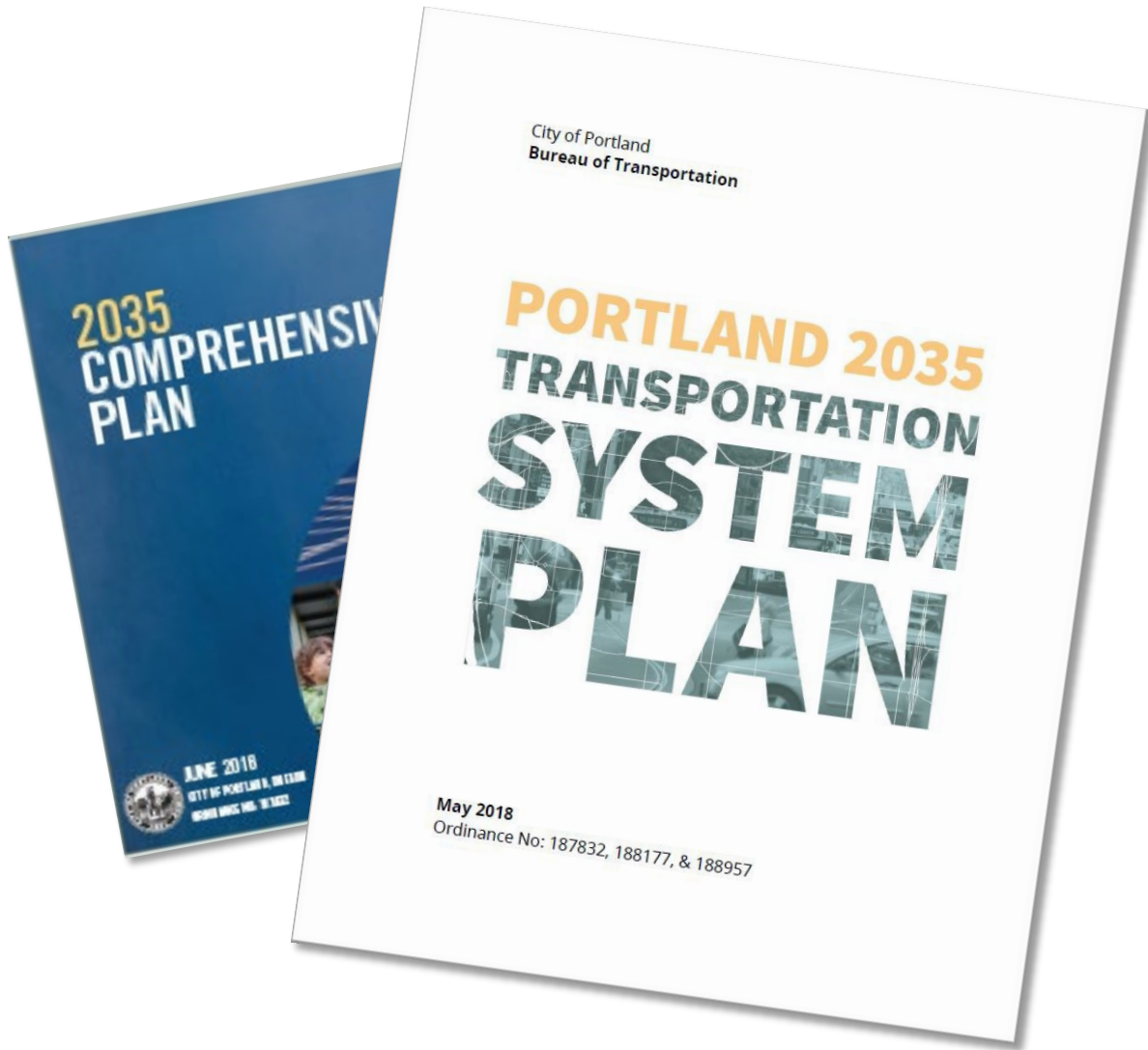
# Planning Commission powers + duties

1. Holding hearings and making recommendations to City Council on proposals to adopt, amend, and update: the Comprehensive Plan; the zoning code; significant policies, projects, and issues; the portions of Title 11, Trees, identified in 11.10.040.C; urban renewal plans; street vacations; sign regulations; and renaming city streets;
2. Advising the City Council on plans and policies regarding such issues housing, transportation, urban design, equity, economic development, public buildings, environmental protection, resource conservation, and other policies of citywide interest; and
3. Providing a forum for community members to learn about principles, policies, and programs that promote sound land use planning practices.

# Overview

- What is the TSP?
- Philosophy
- Projects, Programs, Classifications
- Highlights
- Updating the TSP

**What is it?**





# Comp Plan Chapter 9: Transportation

- Create a coordinated, efficient, and more affordable multimodal transportation system.
- Make cost-effective investments and system-management decisions that encourage people to choose healthy, active, and low-carbon transportation modes and systems, and enhance the economic competitiveness of the region.
- Reduce service disparities and achieve equitable access to all types of facilities and transportation modes.
- Ensure safety for users of all transportation modes, with attention to the most vulnerable users, including people with disabilities, those using mobility devices, the young, and the elderly.
- Guide the location and design of new street, pedestrian, bicycle, and trail infrastructure.
- Direct how and when transportation infrastructure is managed and maintained.
- Provide policy guidance for developing and implementing the Transportation System Plan



# TSP: Part Comp Plan, Part Public Facilities Plan

## Adopted with the Portland Comprehensive Plan

### Comprehensive Plan Elements

- Vision and Guiding Principles
- Goals and Policies
- Comprehensive Plan Map
- List of Significant Projects
- Transportation Policies, Street Classifications and Street Plans

### Key Implementing Tools

- Zoning Code
- Zoning Map
- Service Coordination Agreements
- Urban Renewal Plans
- Annexations
- Development Agreements

### Supporting Documents

#### Inventories and Analyses

- Buildable Lands Inventory
- Employment Opportunity Analysis
- Housing Needs Analysis
- Natural Resource Inventory

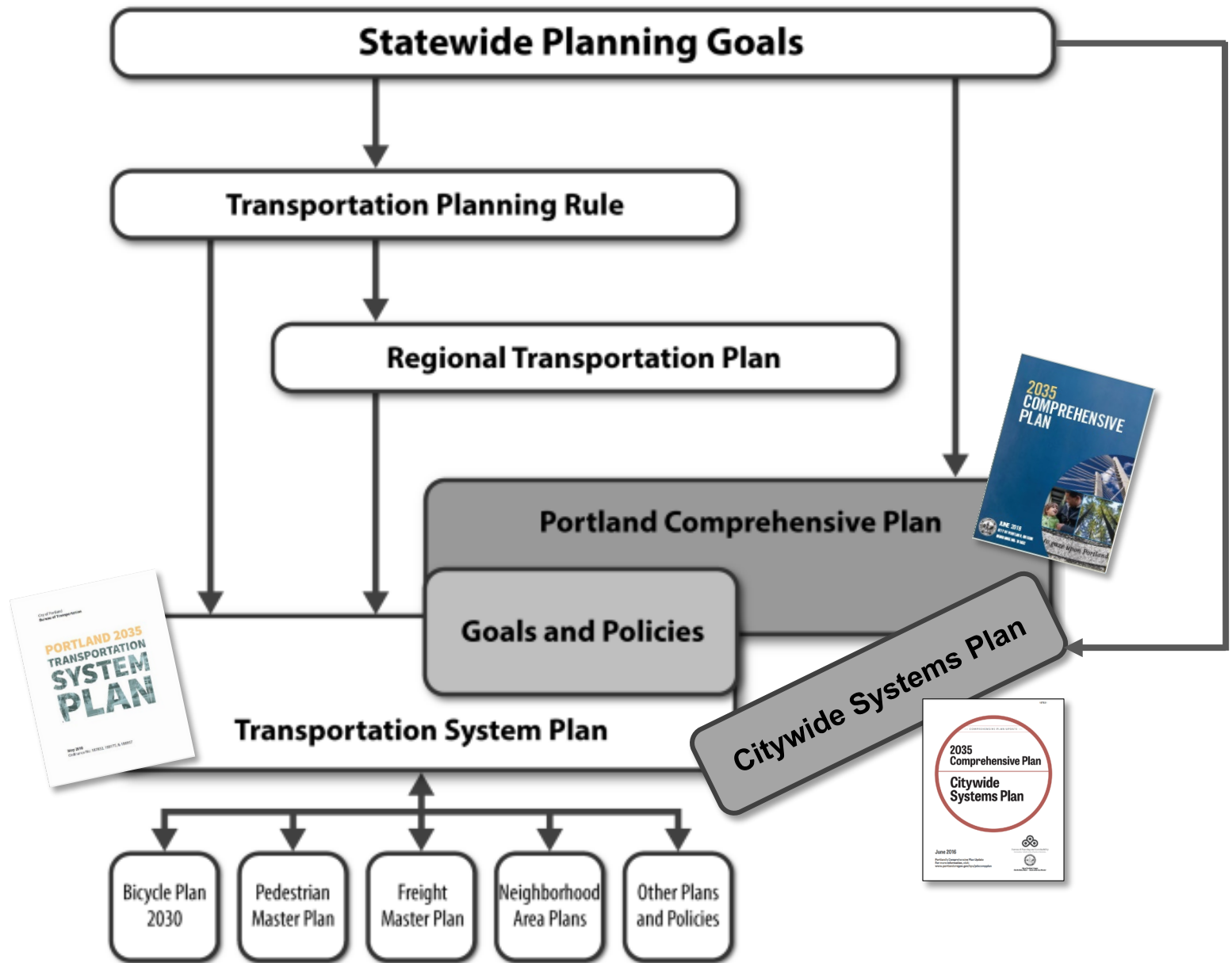
#### School Facility Plans

#### Public Facilities Plan

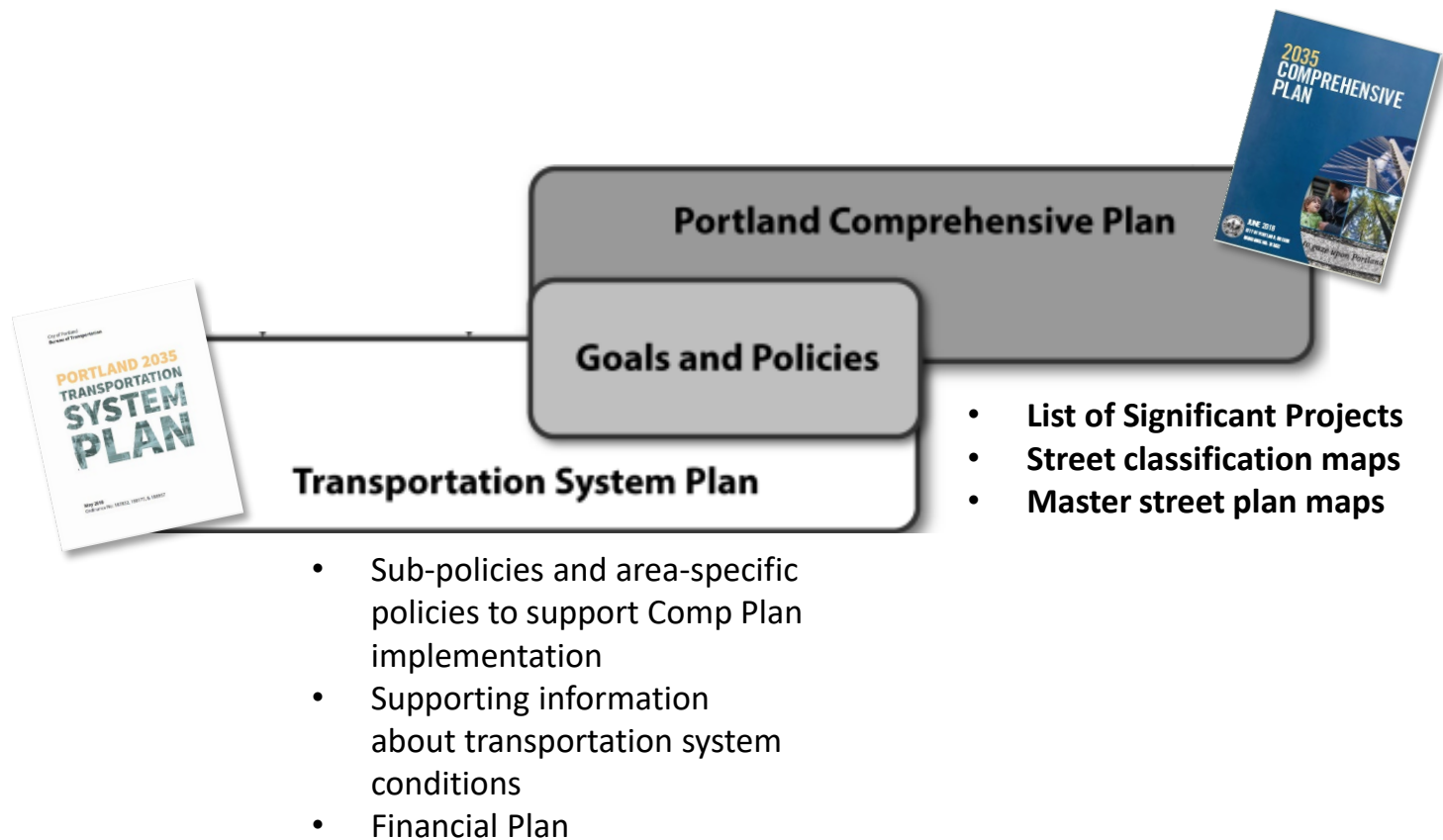
- Transportation System Plan (TSP)
- Sewer
- Stormwater
- Water

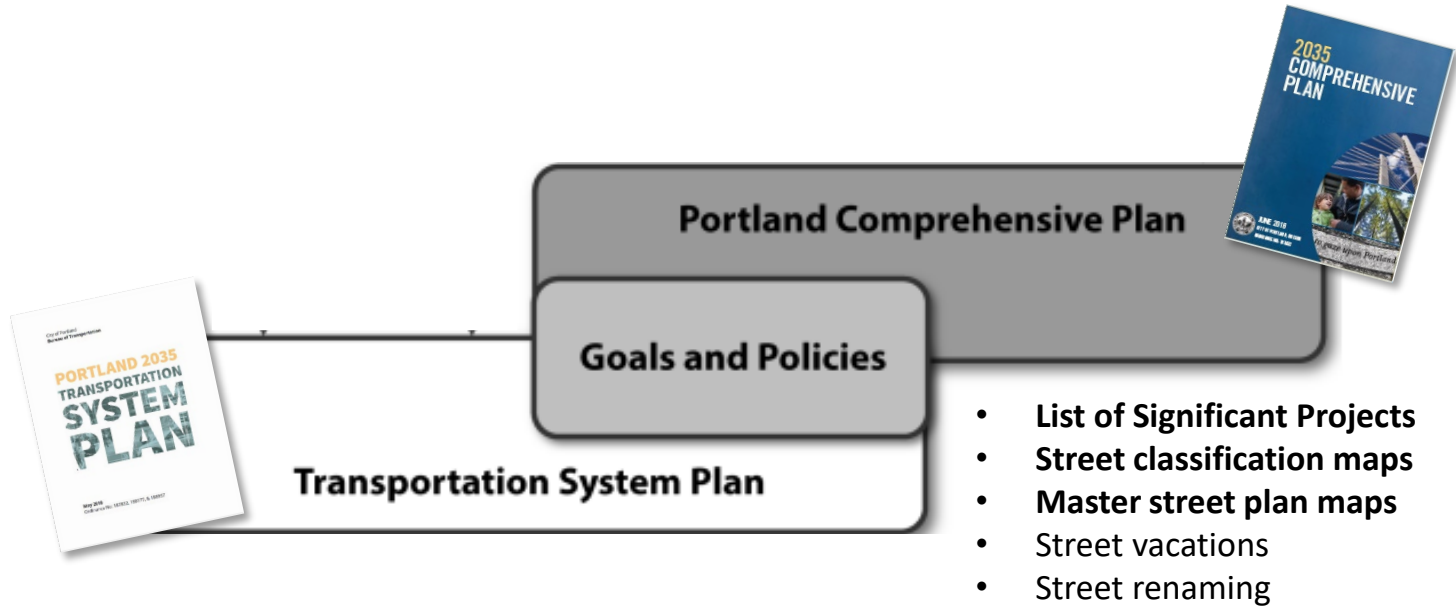
### Not Adopted with the Portland Comprehensive Plan

- Parks and Recreation
- Other Essential Facilities
- Detailed System Plans
- Transportation Modal Plans
- Project Details, Design and Cost
- Climate Action Plan









# Batching



# Modal Plans inform potential future TSP updates

## Adopted with the Portland Comprehensive Plan

### Comprehensive Plan Elements

- Vision and Guiding Principles
- Goals and Policies
- Comprehensive Plan Map
- List of Significant Projects
- Transportation Policies, Street Classifications and Street Plans

### Key Implementing Tools

- Zoning Code
- Zoning Map
- Service Coordination Agreements
- Urban Renewal Plans
- Annexations
- Development Agreements

### Supporting Documents

#### Inventories and Analyses

- Buildable Lands Inventory
- Employment Opportunity Analysis
- Housing Needs Analysis
- Natural Resource Inventory

#### School Facility Plans

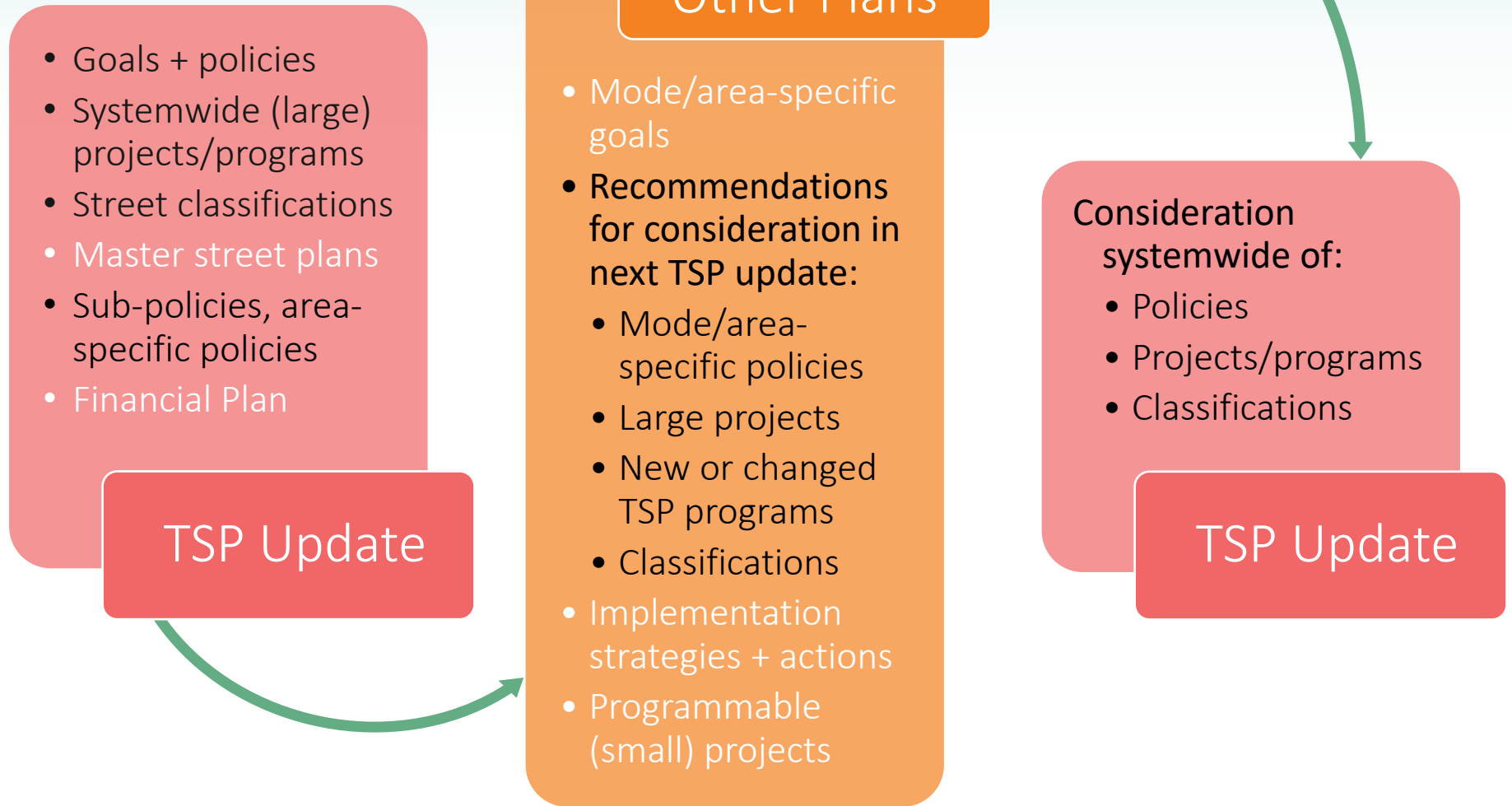
#### Public Facilities Plan

- Transportation System Plan (TSP)
- Sewer
- Stormwater
- Water

### *Not Adopted with the Portland Comprehensive Plan*

- Parks and Recreation
- Other Essential Facilities
- Detailed System Plans
- **Transportation Modal Plans**
- Project Details, Design and Cost
- Climate Action Plan

# Updating + refining



# Planning Commission roles in transportation projects/ plans

## Legislative requirement

Document with underlines/  
strikethroughs to language existing in  
the TSP

Legislative hearing

Amendments possible

Vote

## Briefing

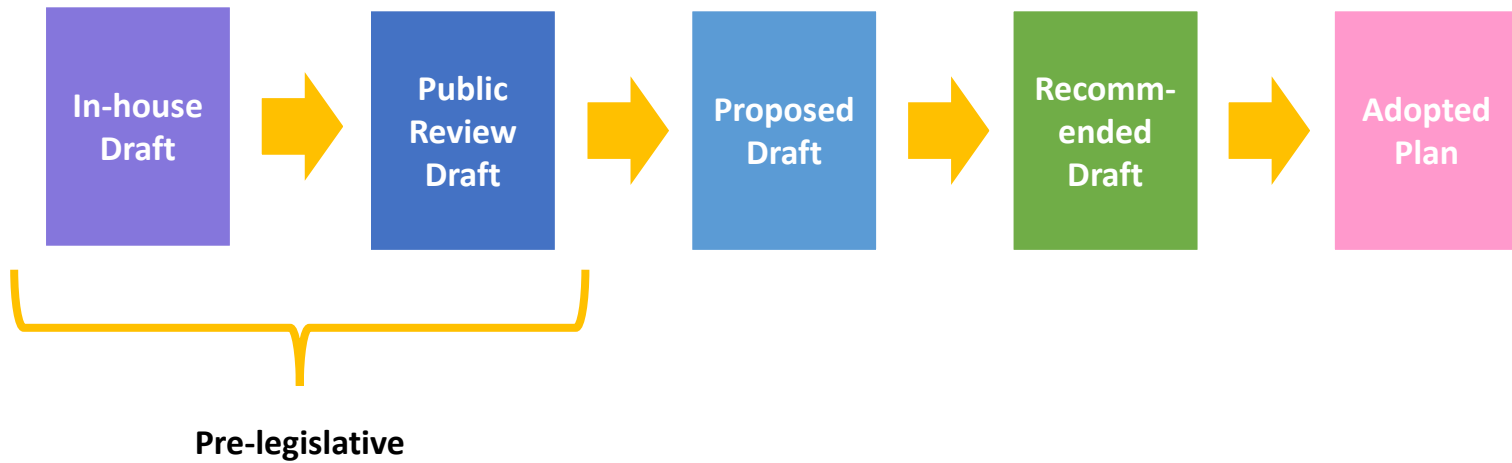
Briefing may be informational and/or  
for advice

Provide advice for project/ plan  
consideration

Advice does not need to be unified,  
may range among members



# Legislative process



# Philosophy





# Move more people in the same amount of space





# Move more people in the same amount of space



# Move more people in the same amount of space





# Move more people in the same amount of space



# Move more people in the same amount of space





# The right tool for the job

HOME  
BASE



1 MILE AWAY

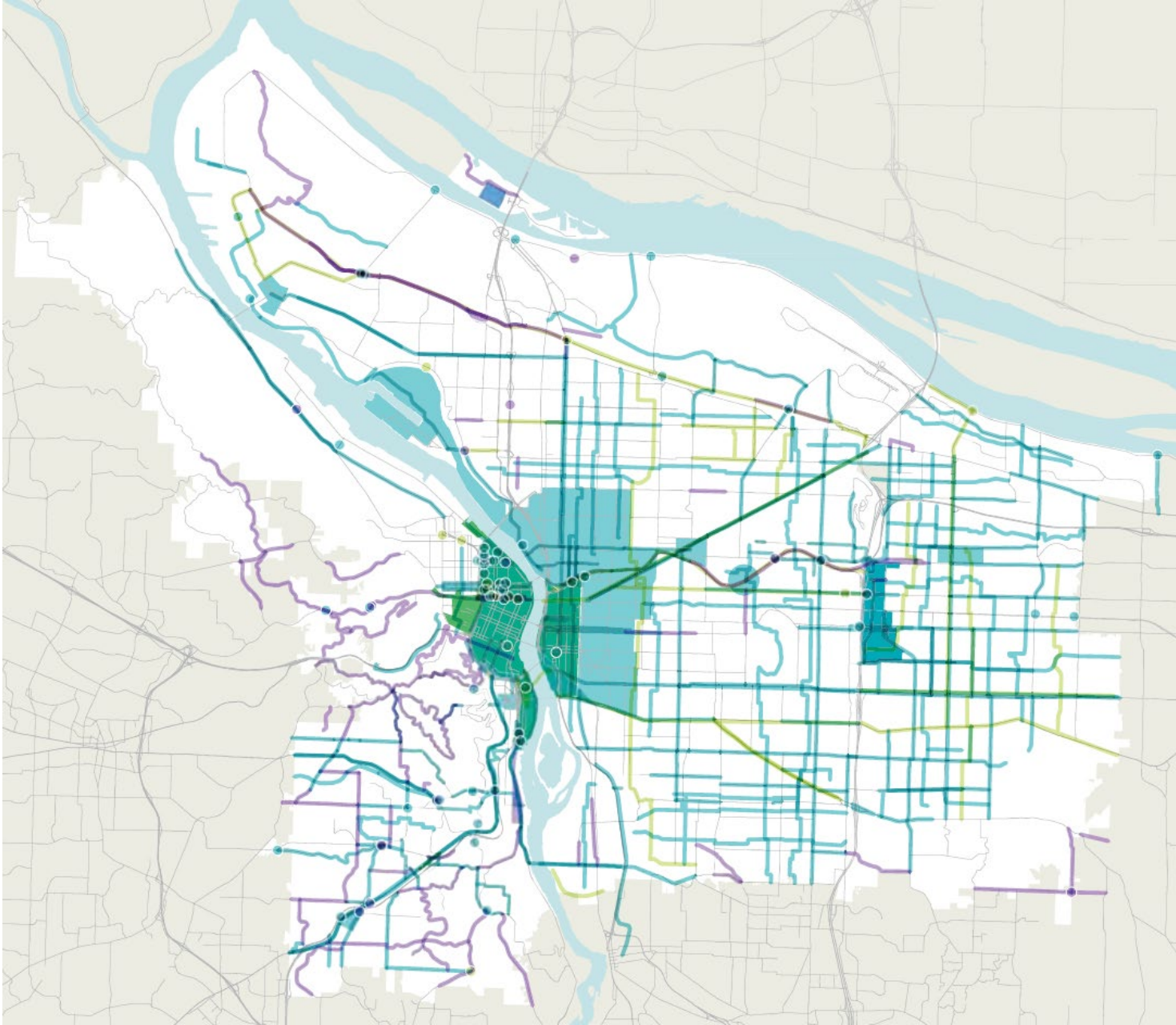


3+ MILES AWAY



# **Projects, Programs, Classifications**

# TSP Major projects list



# TSP Programs



Freight Priority



Transportation  
+ Parking  
Demand  
Management



Transportation  
System  
Management



Transit Priority



Safe Routes  
to School



Alternative  
Street Design



High Crash  
Corridor



Bikeway  
Network  
Completion



Pedestrian  
Network  
Completion



Neighborhood  
Greenways



# Classifications

Street design  
(the “type” of street)

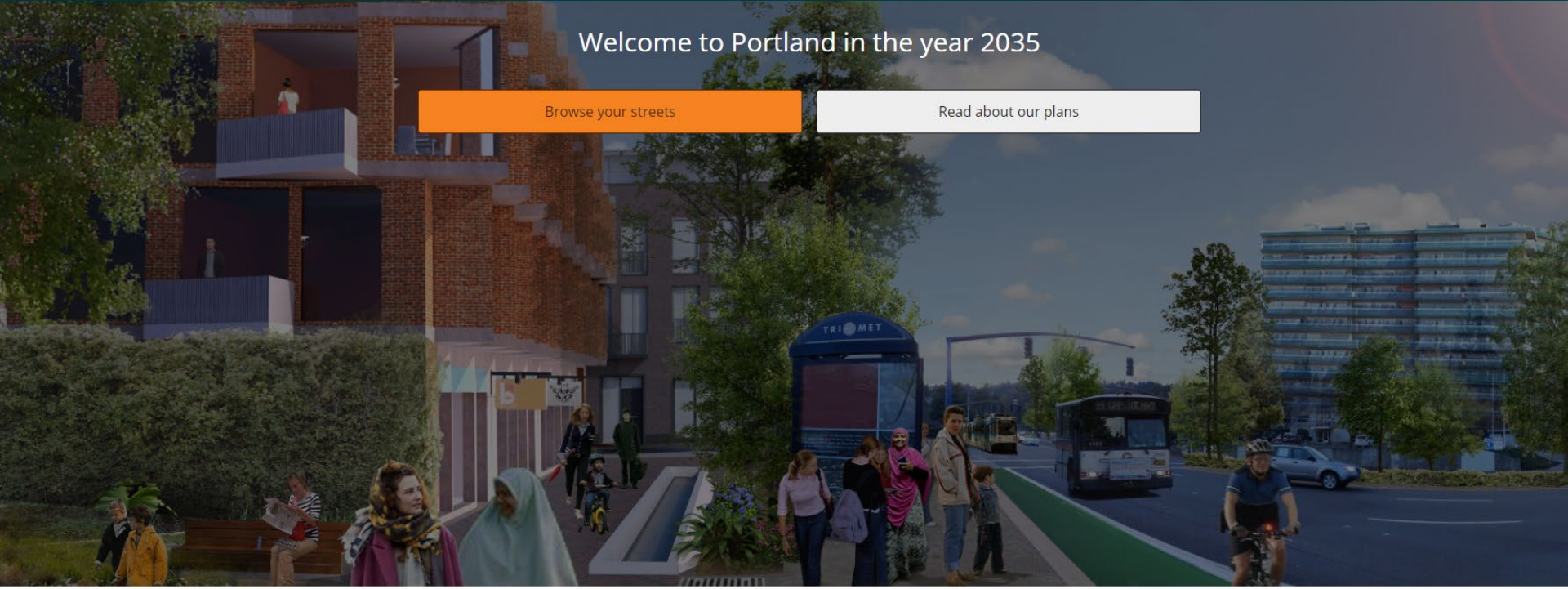
Civic Main Street  
Civic Corridor  
Neighborhood Main  
Street  
Neighborhood  
Corridor  
Local Street  
Industrial Road  
Regional Corridor



Street policy  
(how it should function)

Bicycle  
Freight  
Pedestrian  
Transit  
Traffic  
Emergency

# Visit the interactive TSP



Welcome to Portland in the year 2035

Browse your streets

Read about our plans

## Portland's Transportation System Plan

Portland's 2035 Transportation System Plan (TSP) is a roadmap for the next 20 years of transportation policy and investment, helping us face the challenges of a growing city. The TSP outlines how we balance safety, equity and the demands of our economy. It enshrines the values of complete neighborhoods with more options for getting around. And it tells the story of how all of our planning efforts lead us to a less congested, more livable tomorrow.

### What is the TSP?

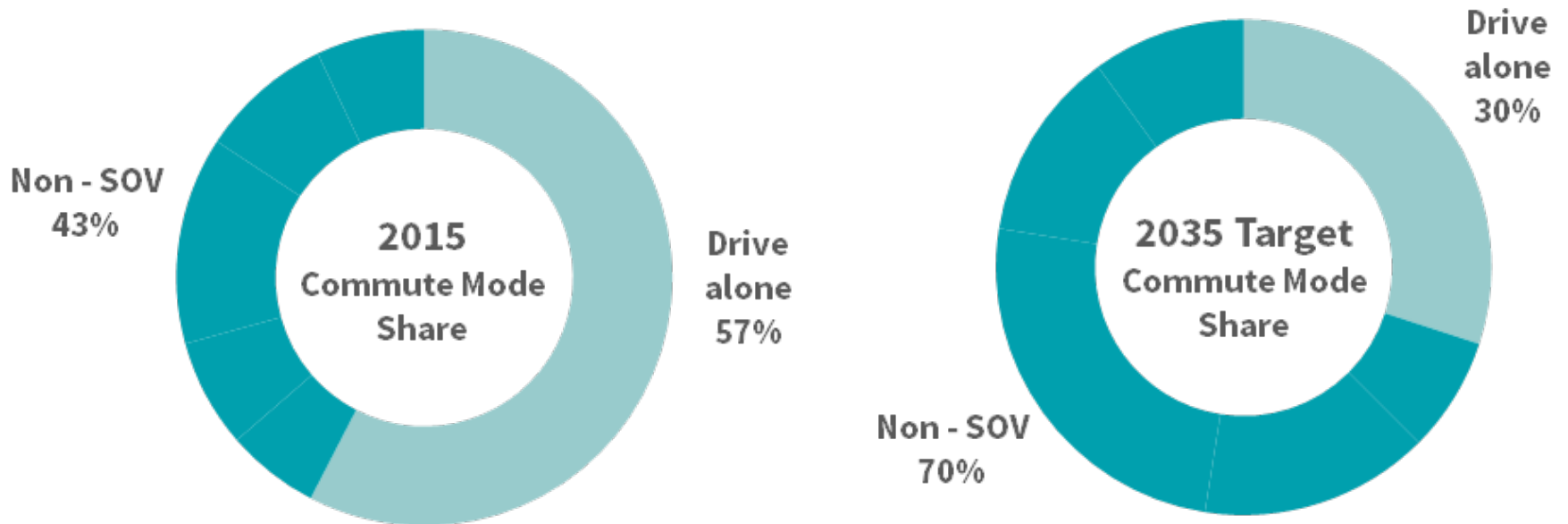
The Transportation System Plan is the 20-year plan to guide transportation policies and investments in Portland by:

- supporting the City's commitment to Vision Zero by saving lives and reducing injuries to all people using our transportation system
- helping transit and freight vehicles to move more reliably

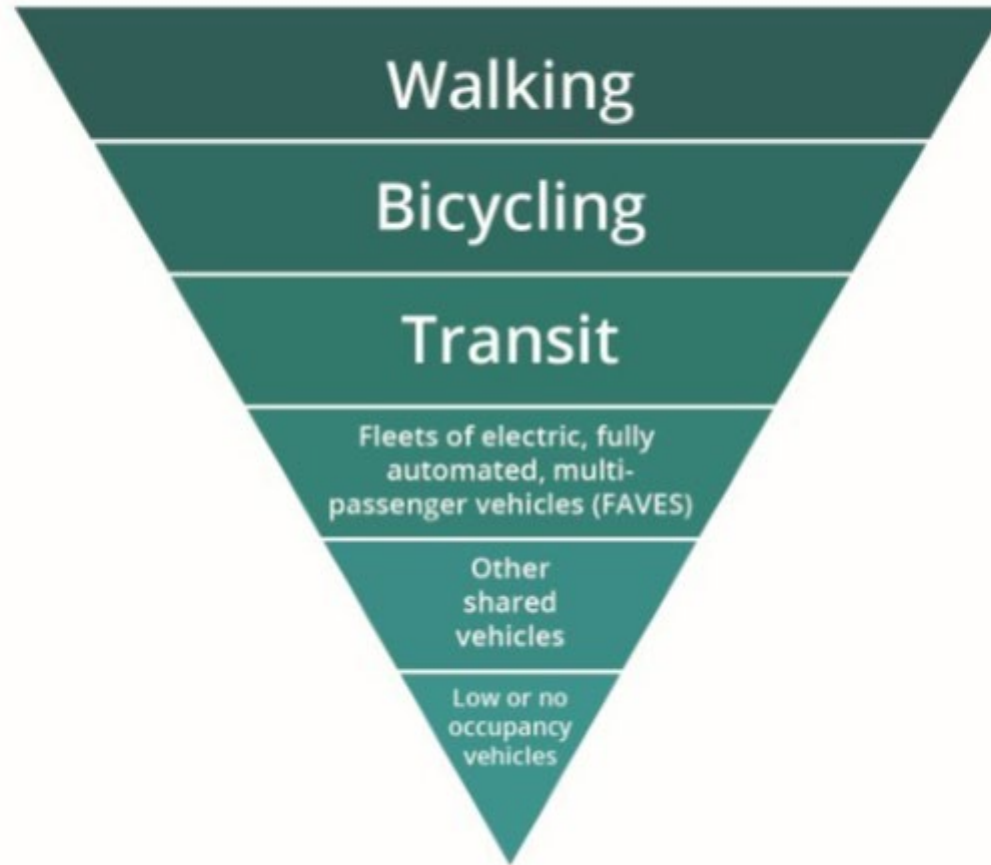
# Highlights

# Commute mode share target

**TSP Policy 9.49:** By 2035, increase the mode share of daily non-drive alone trips to 70 percent citywide.



# Transportation strategy for people movement (Policy 9.6)







# Transportation Demand Management

**option 1** **Transit for a Year**

This option includes:



-  Transit: A TriMet Honored Citizen 1-year Pass for unlimited rides

This option is for:

-  Individuals who have Honored Citizen Hop cards for transit. *(Seniors age 65+. People on Medicare, with disabilities, or who qualify based on income.)*

**option 2** **All Modes**

This option includes:

-  Transit: \$200 on your Hop Card
-  BIKETOWN: BIKETOWN for All or Adaptive BIKETOWN
-  Prepaid Visa card: \$75 for transportation services

This option is for:

-  Individuals

**option 3** **All Modes Household**

This option includes:

-  Transit: \$225-\$300 on your Hop Card
-  BIKETOWN: BIKETOWN for All or Adaptive BIKETOWN
-  Prepaid Visa card: \$100-\$175 for transportation services

This option is for:

-  Households *(Multiple people at one address.)*



# Streets as public spaces





# Parking management






# New mobility



# Community involvement goals + policies

- 2.A Community involvement as a partnership
- 2.B Social justice and equity
- 2.C Value community wisdom and participation
- 2.D Transparency and accountability
- 2.E Meaningful participation
- 2.F Accessible and effective participation
- 2.G Strong civic infrastructure





# Updating the TSP

# Portland's TSP History

TRANSPORTATION SYSTEM PLAN  
POLICIES AND SYSTEM  
IMPROVEMENTS

VOLUME 1

Adopted October 30, 2002  
Effective December 15, 2002  
Ordinance No. 17726



TRANSPORTATION SYSTEM PLAN  
POLICIES AND SYSTEM IMPROVEMENTS



VOLUME  
**1**

Adopted October 30, 2002 (Ordinance No. 17726)  
Effective December 15, 2002  
Ordinance No. 17726



City of Portland  
Bureau of Transportation



Amendments to the  
Transportation System Plan  
Final Stage 2 Update (to 2035 Comprehensive Plan)  
RECOMMENDED DRAFT - AUGUST 2016



City of Portland  
Bureau of Transportation

**PORTLAND 2035**  
TRANSPORTATION  
**SYSTEM  
PLAN**

**2019**  
MINOR UPDATE

Proposed Draft  
October 2019

City of Portland  
Bureau of Transportation

**PORTLAND 2035**  
TRANSPORTATION  
**SYSTEM  
PLAN**

March 2020  
Ordinance No: 187832, 188177, & 188957

Amended by Ordinance No: 189848

2002

2020

City of Portland  
Bureau of Transportation

# PORTLAND 2045 TRANSPORTATION SYSTEM PLAN





## Climate-Friendly and Equitable Communities Rulemaking



Climate change  
Transportation justice  
Equitable access

Resiliency  
Asset management

# Contact

## **Eric Hesse**

Supervising Planner

Policy Innovation + Regional Collaboration

[eric.hesse@portlandoregon.gov](mailto:eric.hesse@portlandoregon.gov)

(503) 823-4590

## **Francesca Jones**

Senior Transportation Planner

Policy Innovation + Regional Collaboration

[francesca.jones@portlandoregon.gov](mailto:francesca.jones@portlandoregon.gov)

(503) 865-6214