


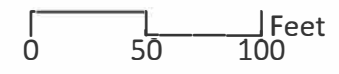


# Floodplain Resilience Plan

## Proposed Removal of River 'e' Overlay

- Legend
-  Existing River 'e' Overlay
  -  Area of Removal of Proposed River 'e' Overlay Zone Expansion
  -  Building Footprints

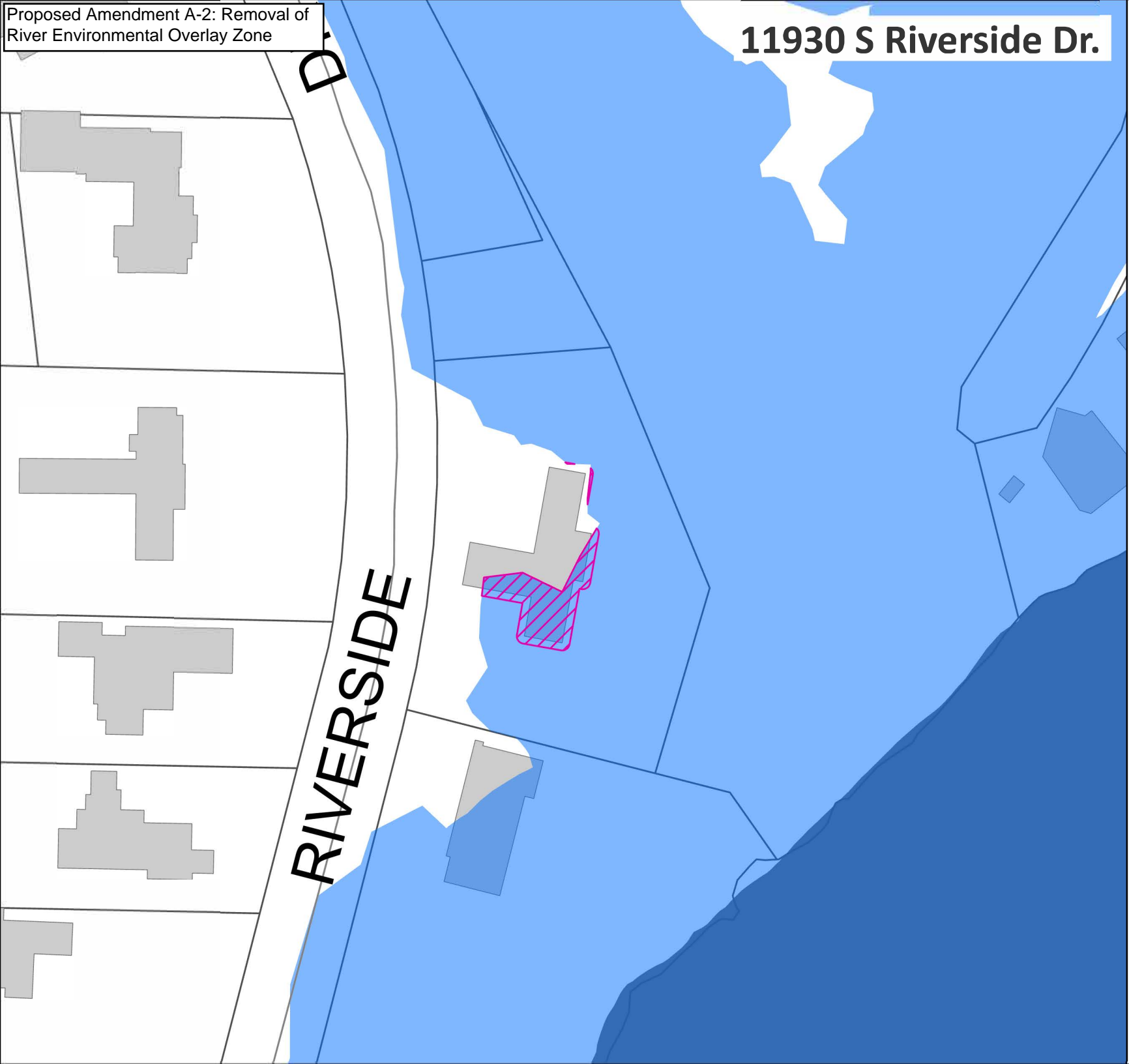


The information on this map was derived from City of Portland GIS databases. Care was taken in the creation of this map but it is provided "as is". The City of Portland cannot accept any responsibility for error, omissions or positional accuracy.

The City of Portland ensures meaningful access to city programs, services, and activities to comply with Civil Rights Title VI and ADA Title II laws and reasonably provides: translation, interpretation, modifications, accommodations, alternative formats, auxiliary aids and services. To request these services, contact 503-823-7700, City TTY 503-823-6868, Relay Service: 711.



**THE BUREAU OF PLANNING & SUSTAINABILITY**









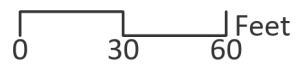
Proposed Amendment A-3: Modify proposed River Environmental overlay zone and riparian buffer area

# NW Riverscape St.

October 21, 2022  
City of Portland | |  
Bureau of Planning and Sustainability | |  
Geographic Information Systems

## Floodplain Resilience Plan Amendments to the Proposed River 'e' Overlay and Riparian Buffer Area (RBA)

- Legend
-  Area of Removal of Proposed River 'e' Overlay Zone Expansion
  -  Area of Removal of Proposed RBA
  -  Existing River 'e' Overlay
  -  Proposed Riparian Buffer Area (RBA)
  -  Combined FEMA 100-year and 1996 Flood Extents
  -  Building Footprints



The information on this map was derived from City of Portland GIS databases. Care was taken in the creation of this map but it is provided "as is". The City of Portland cannot accept any responsibility for error, omissions or positional accuracy.







The City of Portland ensures meaningful access to city programs, services, and activities to comply with Civil Rights Title VI and ADA Title II laws and reasonably provides: translation, interpretation, modifications, accommodations, alternative formats, auxiliary aids and services. To request these services, contact 503-823-7700, City TTY 503-823-6868, Relay Service: 711.

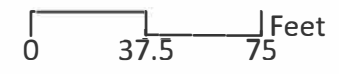


**THE BUREAU OF PLANNING & SUSTAINABILITY**

# Floodplain Resilience Plan

## Amendments to the Proposed River 'e' Overlay and Riparian Buffer Area (RBA)

- Legend
-  Area of Removal of Proposed River 'e' Overlay Zone Expansion
  -  Area of Removal of Proposed RBA
  -  Existing River 'e' Overlay
  -  Proposed Riparian Buffer Area (RBA)
  -  Combined FEMA 100-year and 1996 Flood Extents
  -  Building Footprints



The information on this map was derived from City of Portland GIS databases. Care was taken in the creation of this map but it is provided "as is". The City of Portland cannot accept any responsibility for error, omissions or positional accuracy.

The City of Portland ensures meaningful access to city programs, services, and activities to comply with Civil Rights Title VI and ADA Title II laws and reasonably provides: translation, interpretation, modifications, accommodations, alternative formats, auxiliary aids and services. To request these services, contact 503-823-7700, City TTY 503-823-6868, Relay Service: 711.



**THE BUREAU OF PLANNING & SUSTAINABILITY**