








Lower SE: Draft Bicycle Network












Funded Neighborhood Greenways

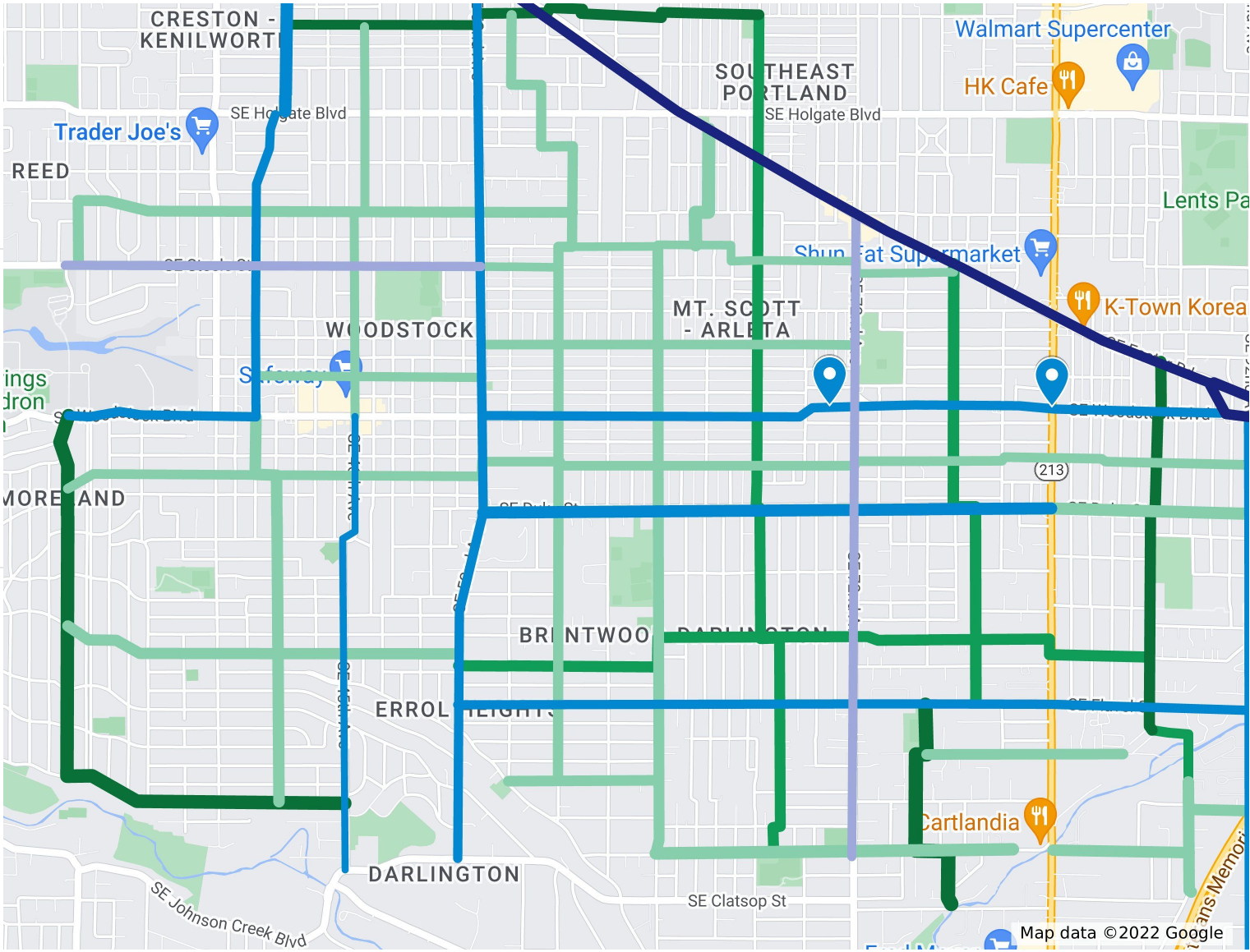
-  60s NG
-  70s NG
-  Knapp/Ogden NG
-  80s Johnson Creek Crossing








Existing Neighborhood Greenways

-  70s Springwater Connector
-  80s NG
-  Gladstone NG
-  Center St NG
-  32nd/Crystal Springs NG












NG Network Gaps

-  Steele/Mitchell NG
-  46th Ave NG
-  Ramona NG
-  41st/42nd Ave NG
-  Tolman NG
-  Lambert NG
-  89th Ave NG
-  Crystal Springs NG
-  Harney NG (west)
-  62nd Ave NG
-  50s NG





-  Raymond NG
 -  Knapp NG
 -  Duke NG
 -  Nehalem NG
 -  Reedway NG
 -  64th Ave NG
 -  Harney NG (east)
-

Bikeway Network Deficiencies

-  45th/46th Ave Bikeway
 -  41st Ave Bikeway
 - 
 - Woodstock Blvd Bikeway
(west)
 - 
 - Woodstock Blvd Bikeway
(east)
 -  52nd Ave Bikeway
 -  Duke St Bikeway
 -  Flavel St Bikeway
 -  92nd Ave Bikeway
 -  42nd Ave Bikeway
 -  Woodstock gap
 -  Woodstock & 82nd
-

Bikeway Network Gaps

-  Steele St Bikeway Gap
 - 
-

Existing Bikeways

-  Foster Bikeway

