

## PEDESTRIAN CROSSINGS & SIDEWALKS



Traffic signal




Pedestrian crossing signal



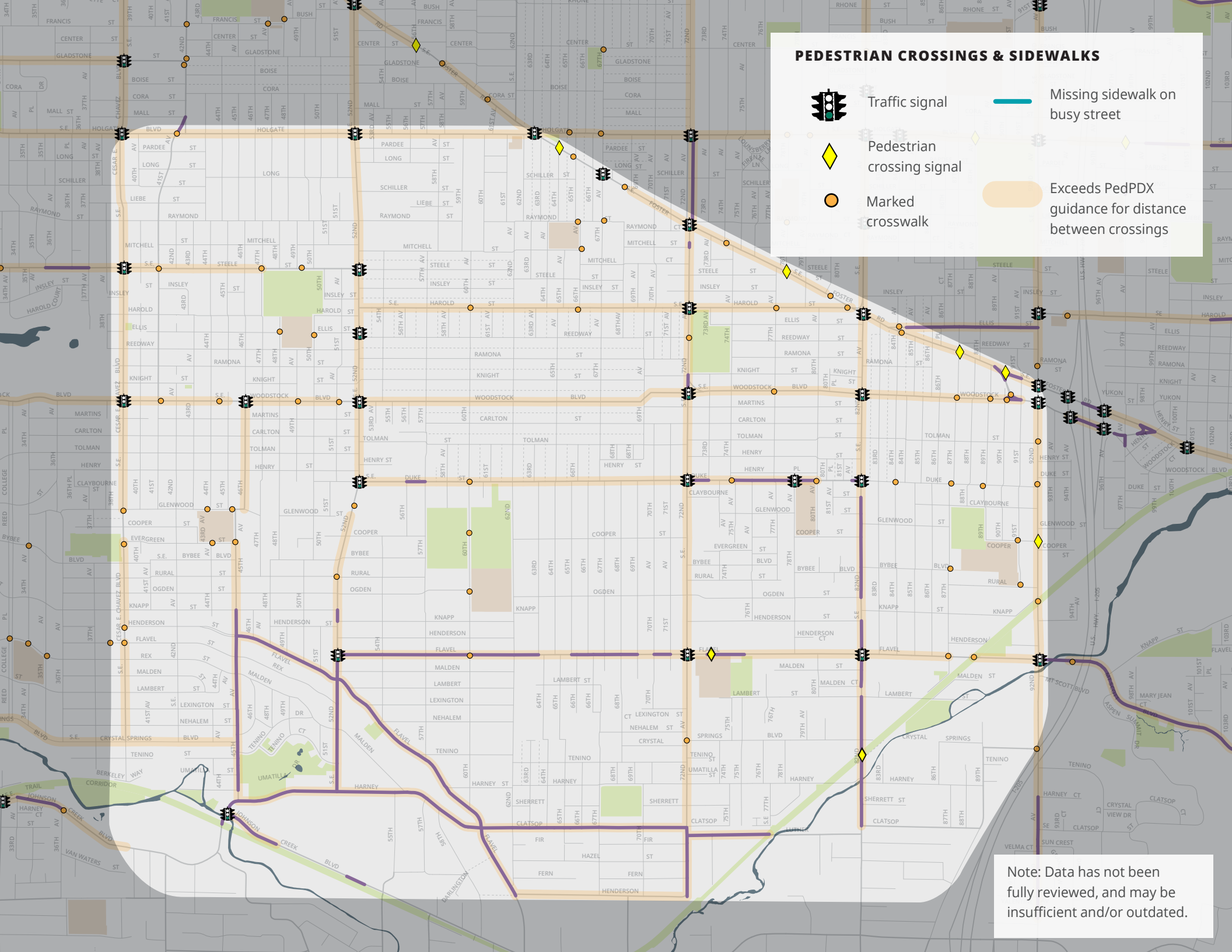
Marked crosswalk



Missing sidewalk on busy street






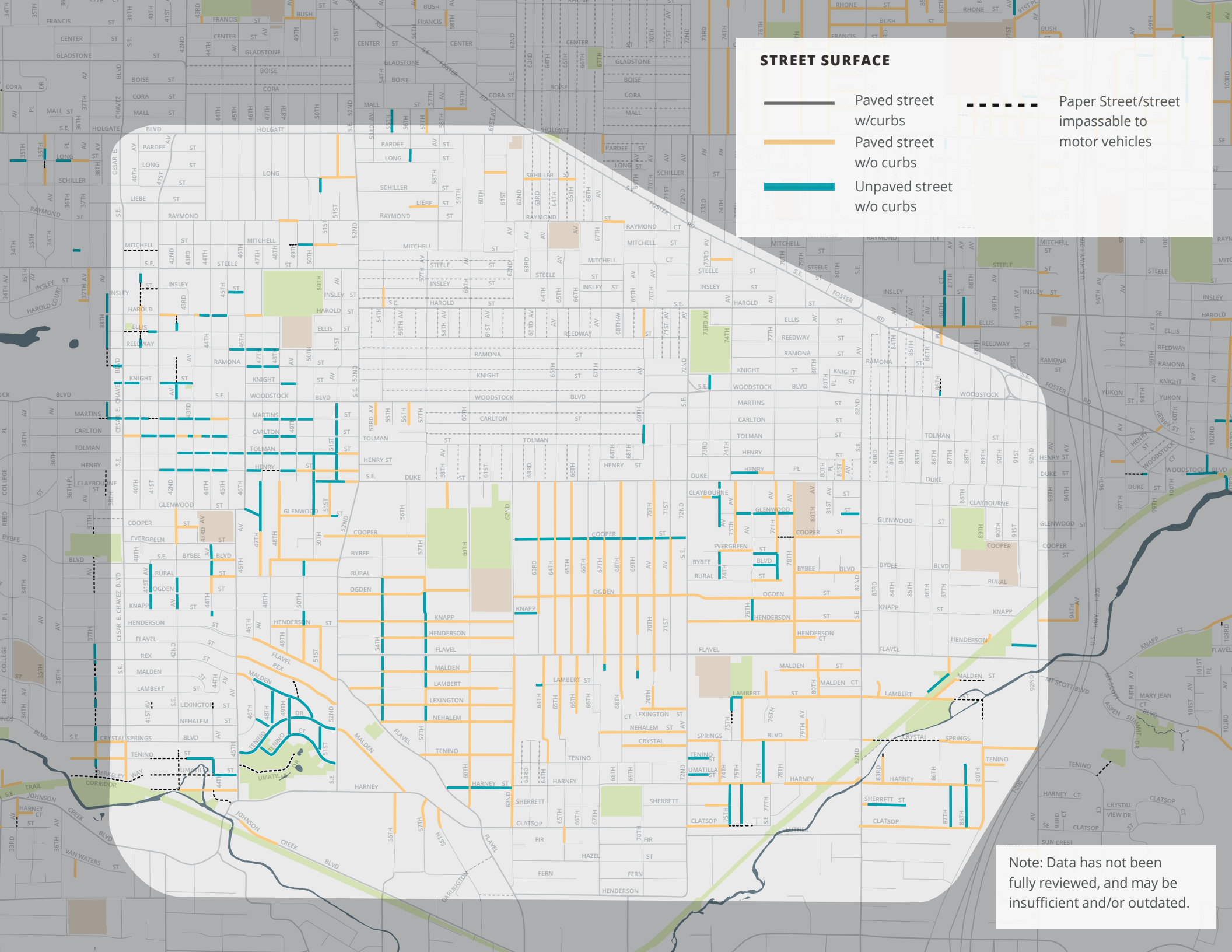
Exceeds PedPDX guidance for distance between crossings



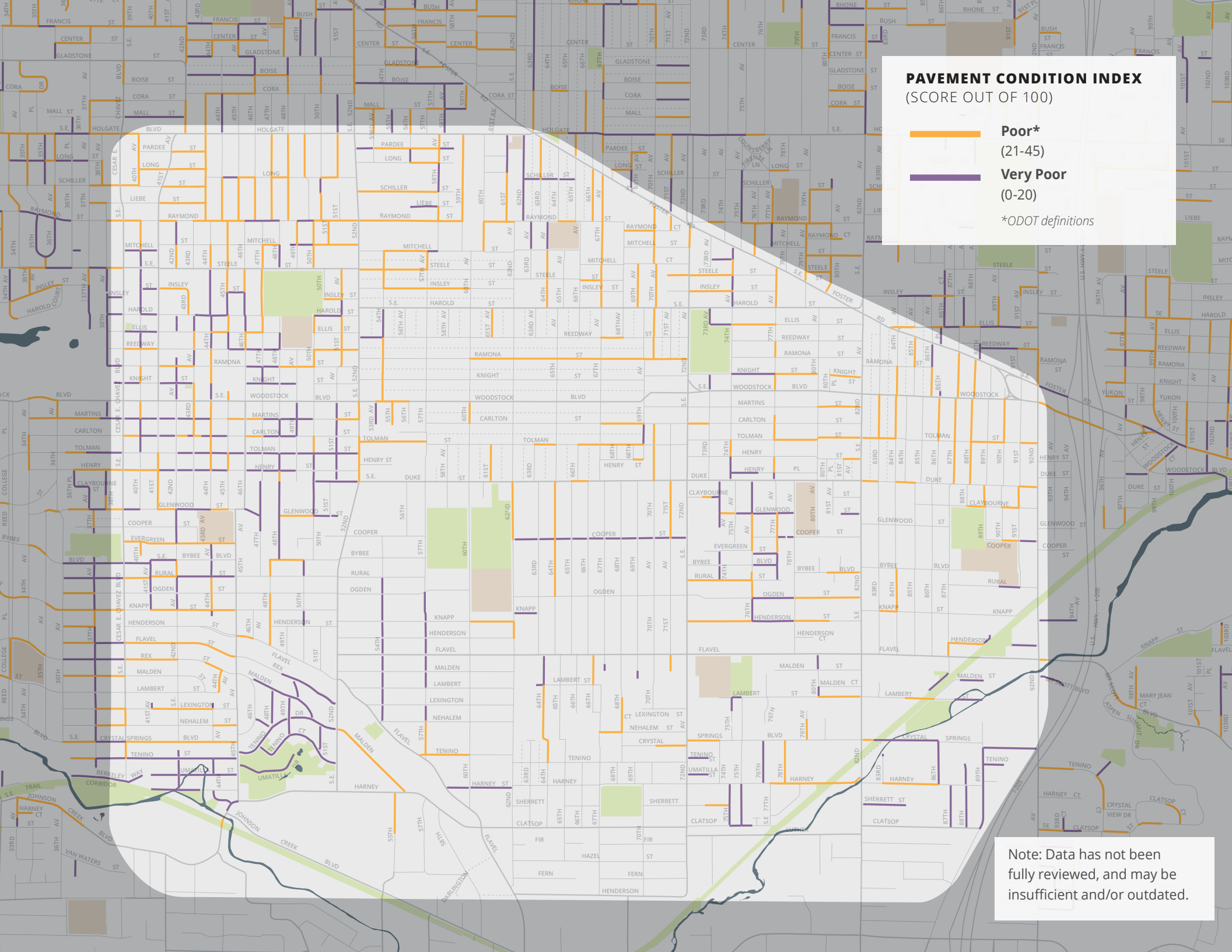
Note: Data has not been fully reviewed, and may be insufficient and/or outdated.

**STREET SURFACE**



-  Paved street w/curbs
-  Paved street w/o curbs
-  Unpaved street w/o curbs
-  Paper Street/street impassable to motor vehicles



Note: Data has not been fully reviewed, and may be insufficient and/or outdated.

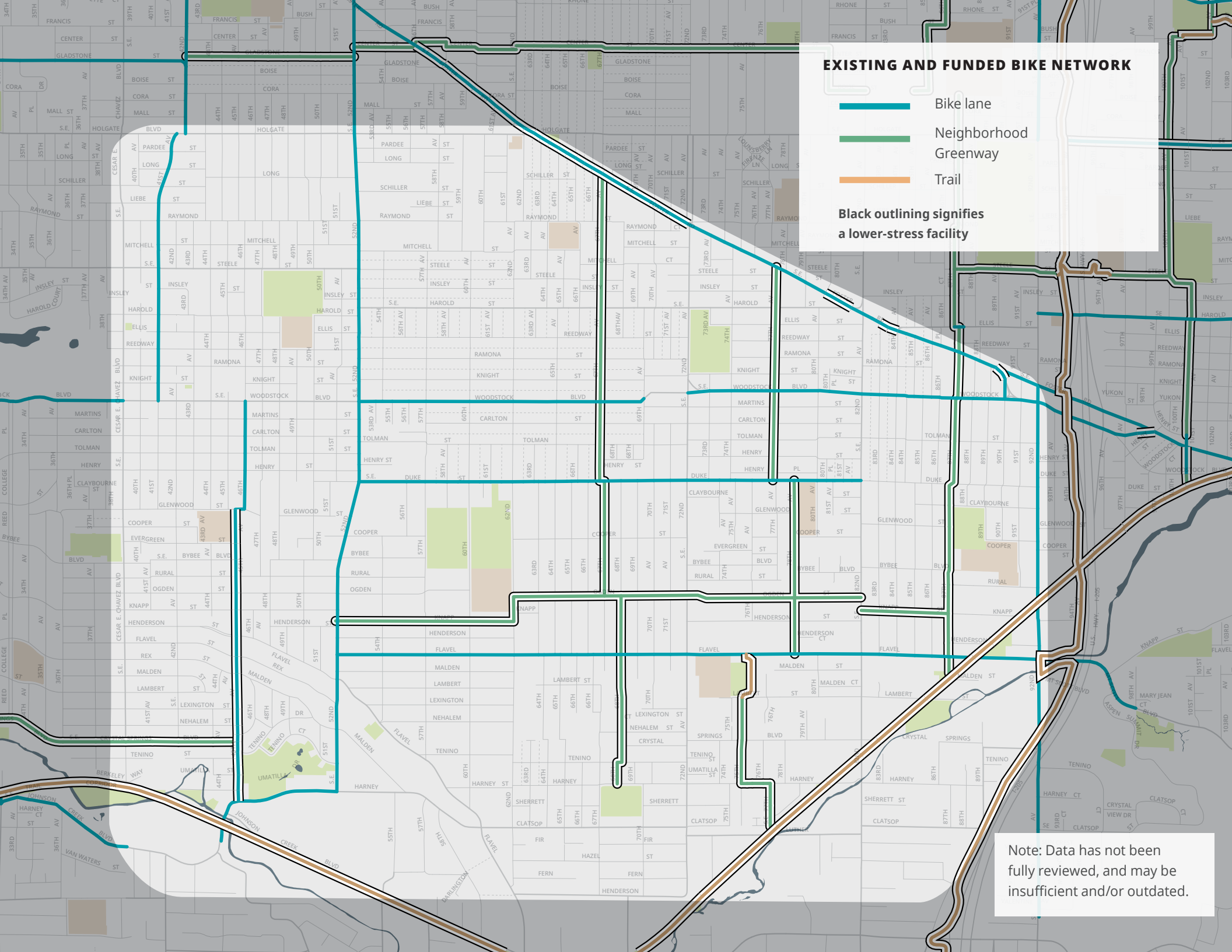


**PAVEMENT CONDITION INDEX**  
(SCORE OUT OF 100)

-  **Poor\***  
(21-45)
-  **Very Poor**  
(0-20)

\*ODOT definitions

Note: Data has not been fully reviewed, and may be insufficient and/or outdated.



### EXISTING AND FUNDED BIKE NETWORK

- Bike lane
- Neighborhood Greenway
- Trail

**Black outlining signifies a lower-stress facility**

Note: Data has not been fully reviewed, and may be insufficient and/or outdated.