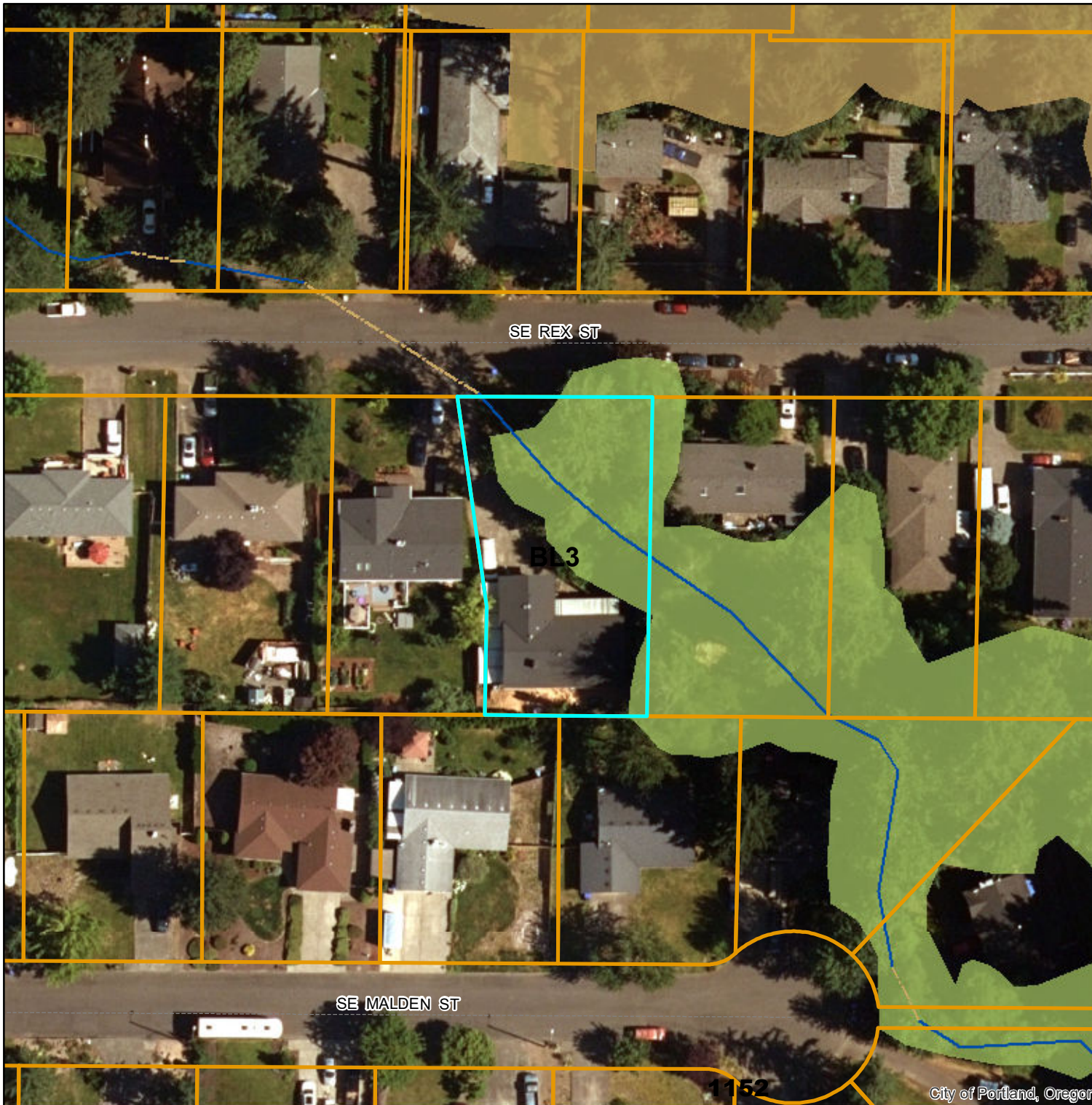




Environmental Overlay Zone Map Correction Project

Natural Resources

10606 SE Rex
R208122



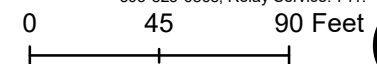
Legend

-  taxlots
-  piped stream segment
-  open stream channel
-  Wetlands
-  forest
-  woodland
-  shrubland
-  herbaceous

DRAFT

August 30, 2021

The information on the map was derived from digital databases. Care was taken in the creation of this map but it is provided "as is". The City of Portland ensures meaningful access to city programs, services, and activities to comply with Civil Rights Title VI and ADA Title II laws and reasonably provides: translation, interpretation, modifications, accommodations, alternative formats, auxiliary aids and services. To request these services, contact 503-823-7700, City TTY 503-823-6868, Relay Service: 711.








**Environmental Overlay Zone
Map Correction Project**

10606 SE Rex St
R208122



Legend

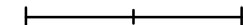
-  Draft C Zone
-  Draft P Zone
-  Existing C Zone
-  Existing P Zone
-  building footprints
-  Taxlots

DRAFT

September 9, 2021

The information on the map was derived from digital databases. Care was taken in the creation of this map but it is provided "as is". The City of Portland ensures meaningful access to city programs, services, and activities to comply with Civil Rights Title VI and ADA Title II laws and reasonably provides: translation, interpretation, modifications, accommodations, alternative formats, auxiliary aids and services. To request these services, contact 503-823-7700, City TTY 503-823-6868, Relay Service: 711.

0 37.5 75 Feet





Environmental Overlay Zone Map Correction Project

Natural Resources

SW Beaverton Hillsdale
R160450
R160449
R160448

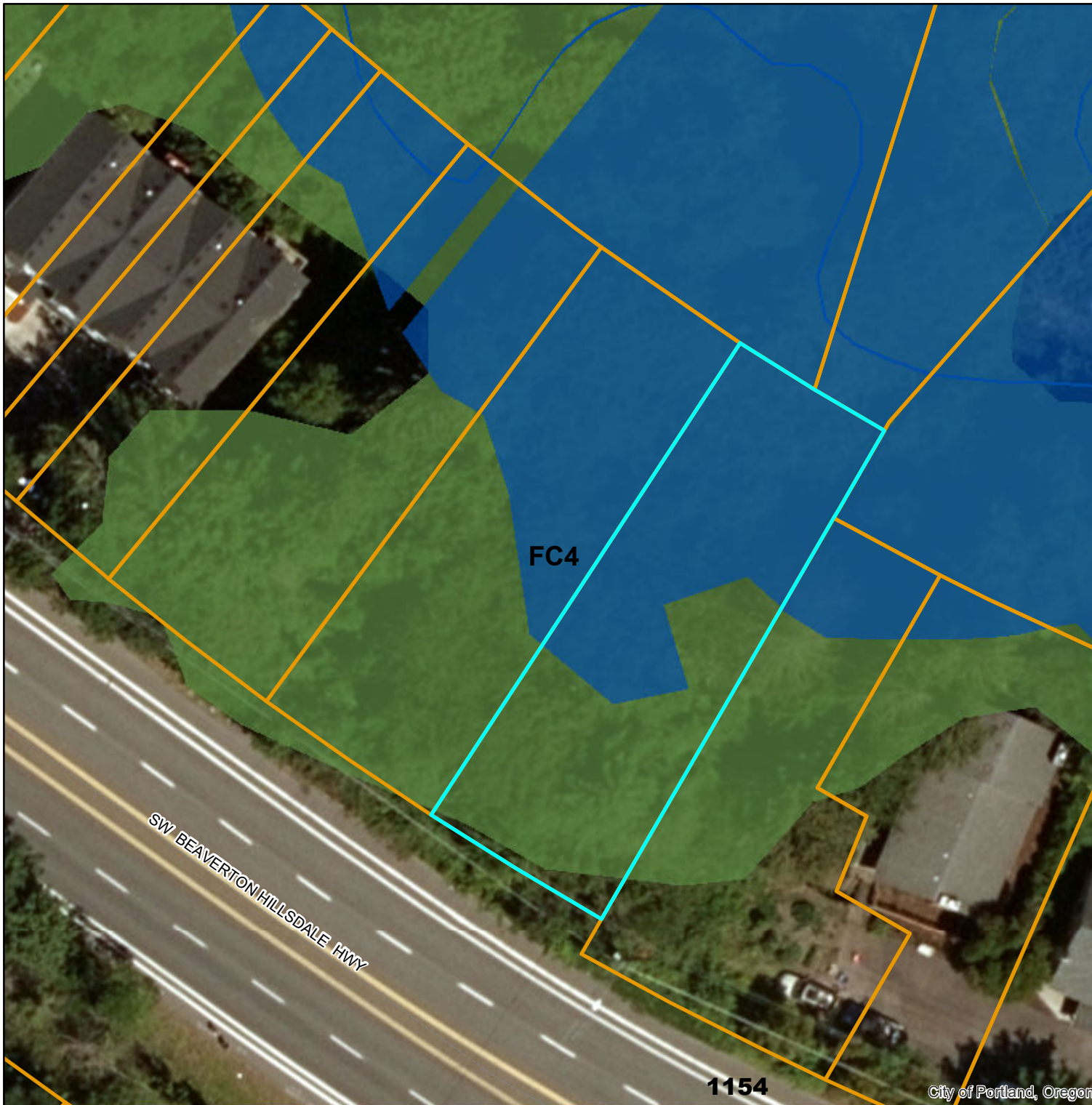

Legend

-  taxlots
-  piped stream segment
-  open stream channel
-  Wetlands
-  forest
-  woodland
-  shrubland
-  herbaceous

DRAFT

August 30, 2021

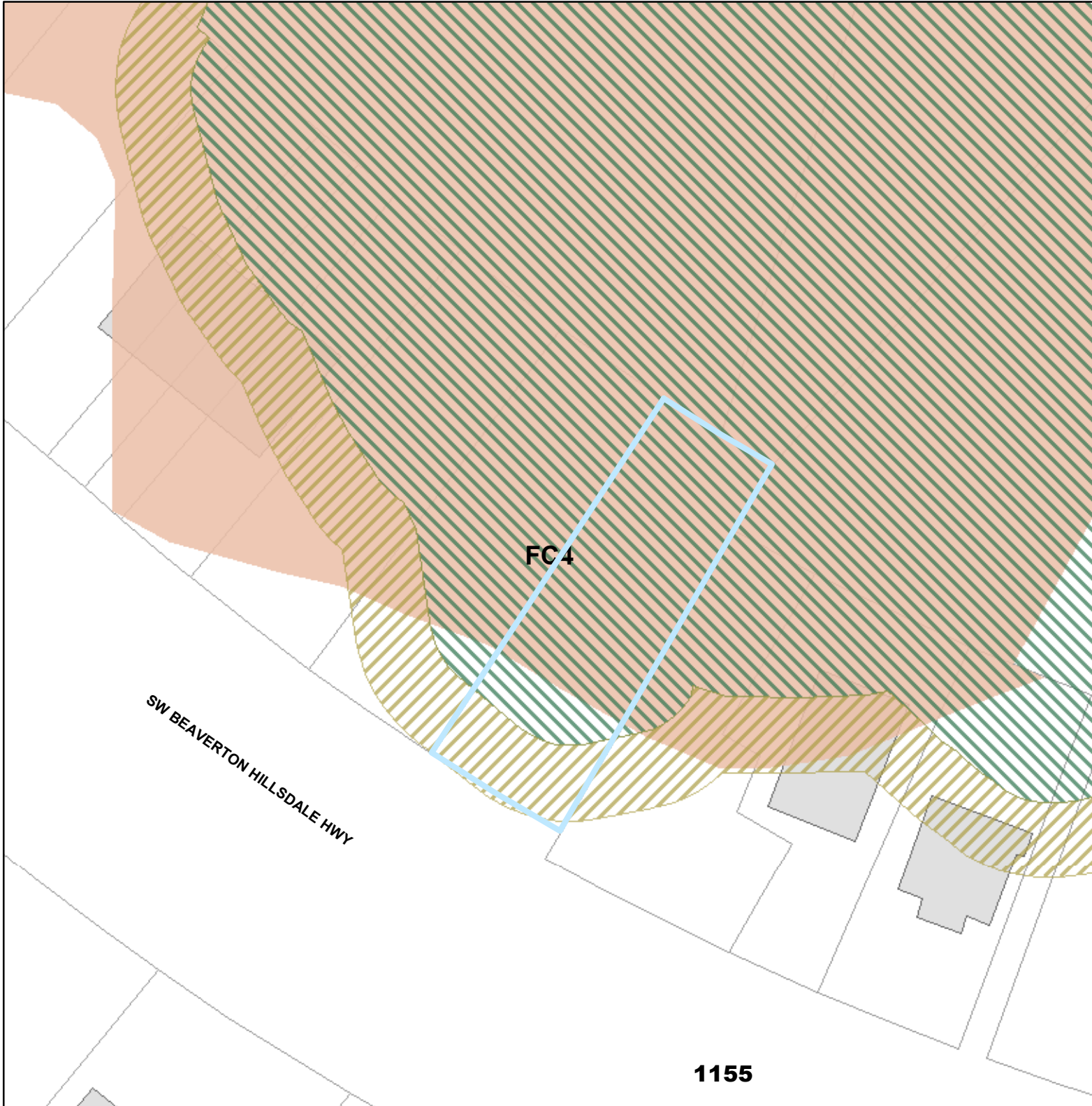
The information on the map was derived from digital databases. Care was taken in the creation of this map but it is provided "as is". The City of Portland ensures meaningful access to city programs, services, and activities to comply with Civil Rights Title VI and ADA Title II laws and reasonably provides: translation, interpretation, modifications, accommodations, alternative formats, auxiliary aids and services. To request these services, contact 503-823-7700, City TTY 503-823-6868, Relay Service: 711.











Environmental Overlay Zone Map Correction Project

SW Beaverton Hillsdale Hwy



Legend

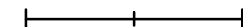
-  Draft C Zone
-  Draft P Zone
-  Existing C Zone
-  Existing P Zone
-  building footprints
-  Taxlots

DRAFT

September 9, 2021

The information on the map was derived from digital databases. Care was taken in the creation of this map but it is provided "as is". The City of Portland ensures meaningful access to city programs, services, and activities to comply with Civil Rights Title VI and ADA Title II laws and reasonably provides: translation, interpretation, modifications, accommodations, alternative formats, auxiliary aids and services. To request these services, contact 503-823-7700, City TTY 503-823-6868, Relay Service: 711.

0 25 50 Feet



1155



Environmental Overlay Zone Map Correction Project

Natural Resources

10134 SW 55th
R142902

Legend

-  taxlots
-  piped stream segment
-  open stream channel
-  Wetlands
-  forest
-  woodland
-  shrubland
-  herbaceous

DRAFT

August 30, 2021

The information on the map was derived from digital databases. Care was taken in the creation of this map but it is provided "as is". The City of Portland ensures meaningful access to city programs, services, and activities to comply with Civil Rights Title VI and ADA Title II laws and reasonably provides: translation, interpretation, modifications, accommodations, alternative formats, auxiliary aids and services. To request these services, contact 503-823-7700, City TTY 503-823-6868, Relay Service: 711.

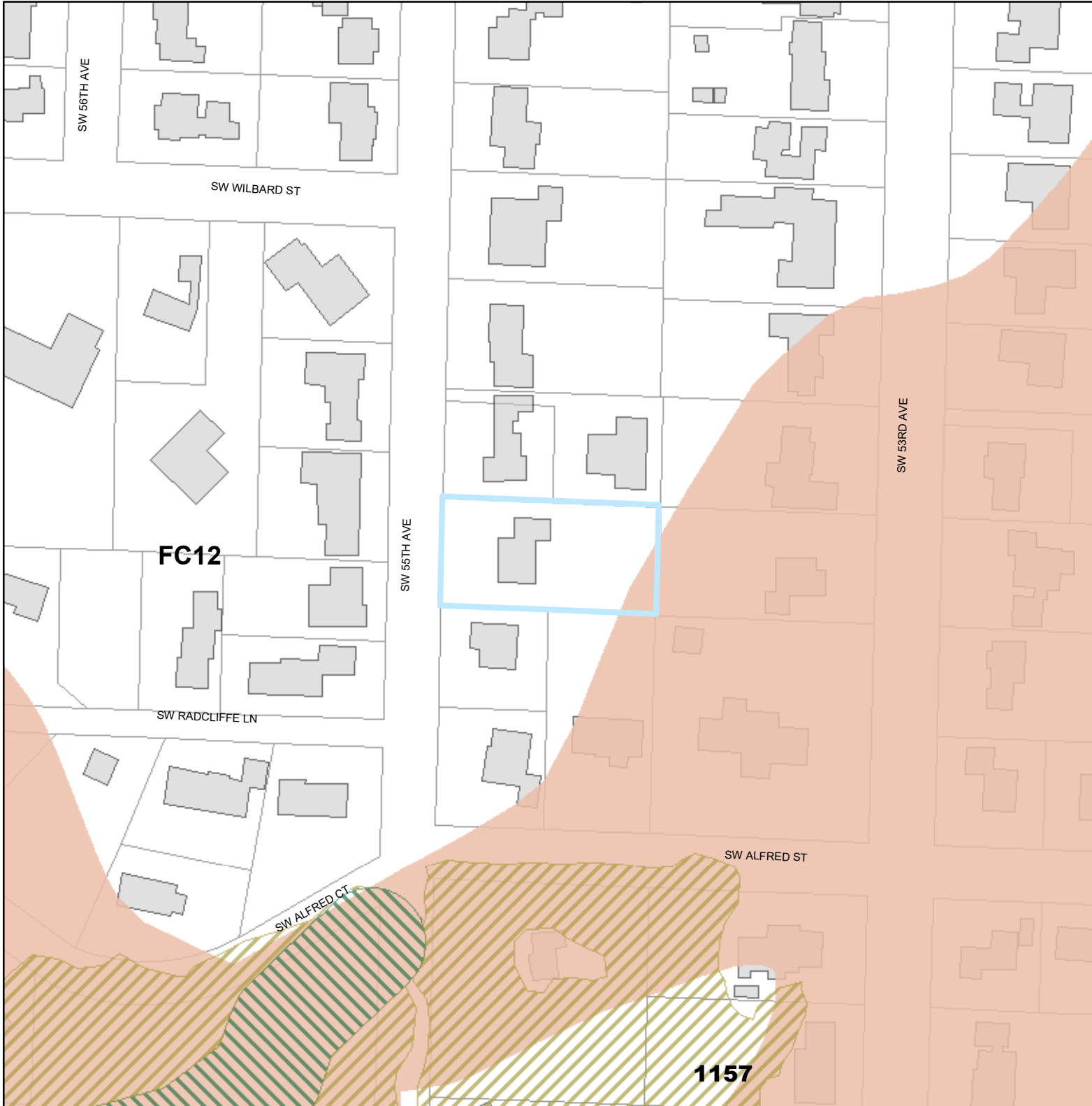
0 85 170 Feet





Environmental Overlay Zone Map Correction Project

10134 SW 55th
R142902



FC12

1157

Legend


- Draft C Zone
- Draft P Zone
- Existing C Zone
- Existing P Zone
- building footprints
- Taxlots

DRAFT

September 9, 2021

The information on the map was derived from digital databases Care was taken in the creation of this map but it is provided "as is". The City of Portland ensures meaningful access to city programs, services, and activities to comply with Civil Rights Title VI and ADA Title II laws and reasonably provides: translation, interpretation, modifications, accommodations, alternative formats, auxiliary aids and services. To request these services, contact 503-823-7700, City TTY 503-823-6868, Relay Service: 711.

0 65 130 Feet





Environmental Overlay Zone Map Correction Project

Natural Resources

3307 SW Dosch
R327452




Legend

-  taxlots
-  piped stream segment
-  open stream channel
-  Wetlands
-  forest
-  woodland
-  shrubland
-  herbaceous

DRAFT

August 30, 2021

The information on the map was derived from digital databases. Care was taken in the creation of this map but it is provided "as is". The City of Portland ensures meaningful access to city programs, services, and activities to comply with Civil Rights Title VI and ADA Title II laws and reasonably provides: translation, interpretation, modifications, accommodations, alternative formats, auxiliary aids and services. To request these services, contact 503-823-7700, City TTY 503-823-6868, Relay Service: 711.



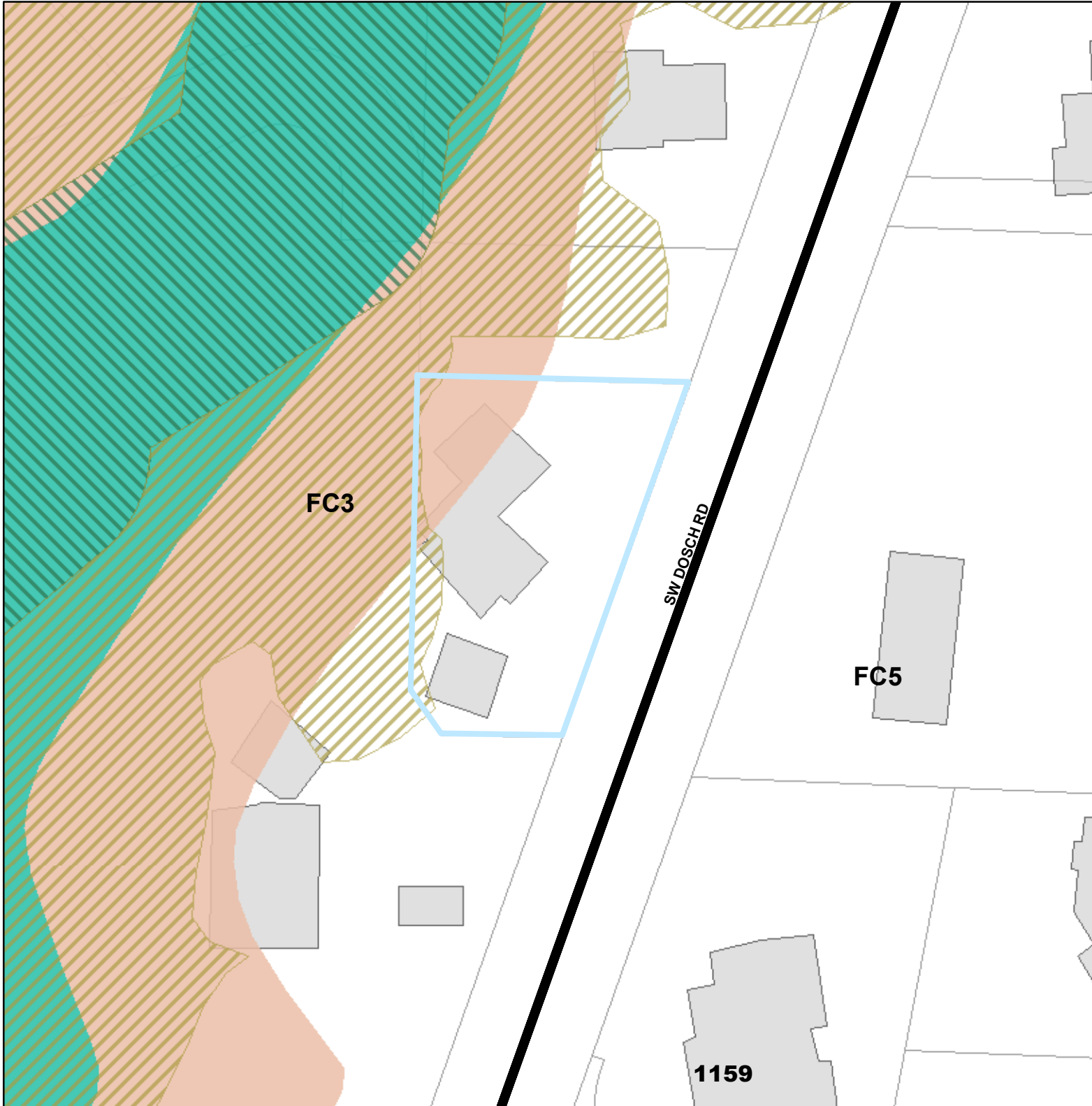
1158

City of Portland, Oregon



Environmental Overlay Zone Map Correction Project

3307 SW Dosch
R327452



Legend


- Draft C Zone
- Draft P Zone
- Existing C Zone
- Existing P Zone
- building footprints
- Taxlots

DRAFT

September 9, 2021

The information on the map was derived from digital databases. Care was taken in the creation of this map but it is provided "as is". The City of Portland ensures meaningful access to city programs, services, and activities to comply with Civil Rights Title VI and ADA Title II laws and reasonably provides: translation, interpretation, modifications, accommodations, alternative formats, auxiliary aids and services. To request these services, contact 503-823-7700, City TTY 503-823-6868, Relay Service: 711.

0 25 50 Feet







**Environmental Overlay Zone
Map Correction Project**

Natural Resources

11574 SW 16th Dr



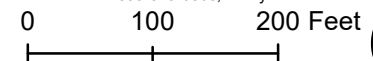
Legend

-  taxlots
-  piped stream segment
-  open stream channel
-  Wetlands
-  forest
-  woodland
-  shrubland
-  herbaceous

DRAFT

August 30, 2021

The information on the map was derived from digital databases. Care was taken in the creation of this map but it is provided "as is". The City of Portland ensures meaningful access to city programs, services, and activities to comply with Civil Rights Title VI and ADA Title II laws and reasonably provides: translation, interpretation, modifications, accommodations, alternative formats, auxiliary aids and services. To request these services, contact 503-823-7700, City TTY 503-823-6868, Relay Service: 711.



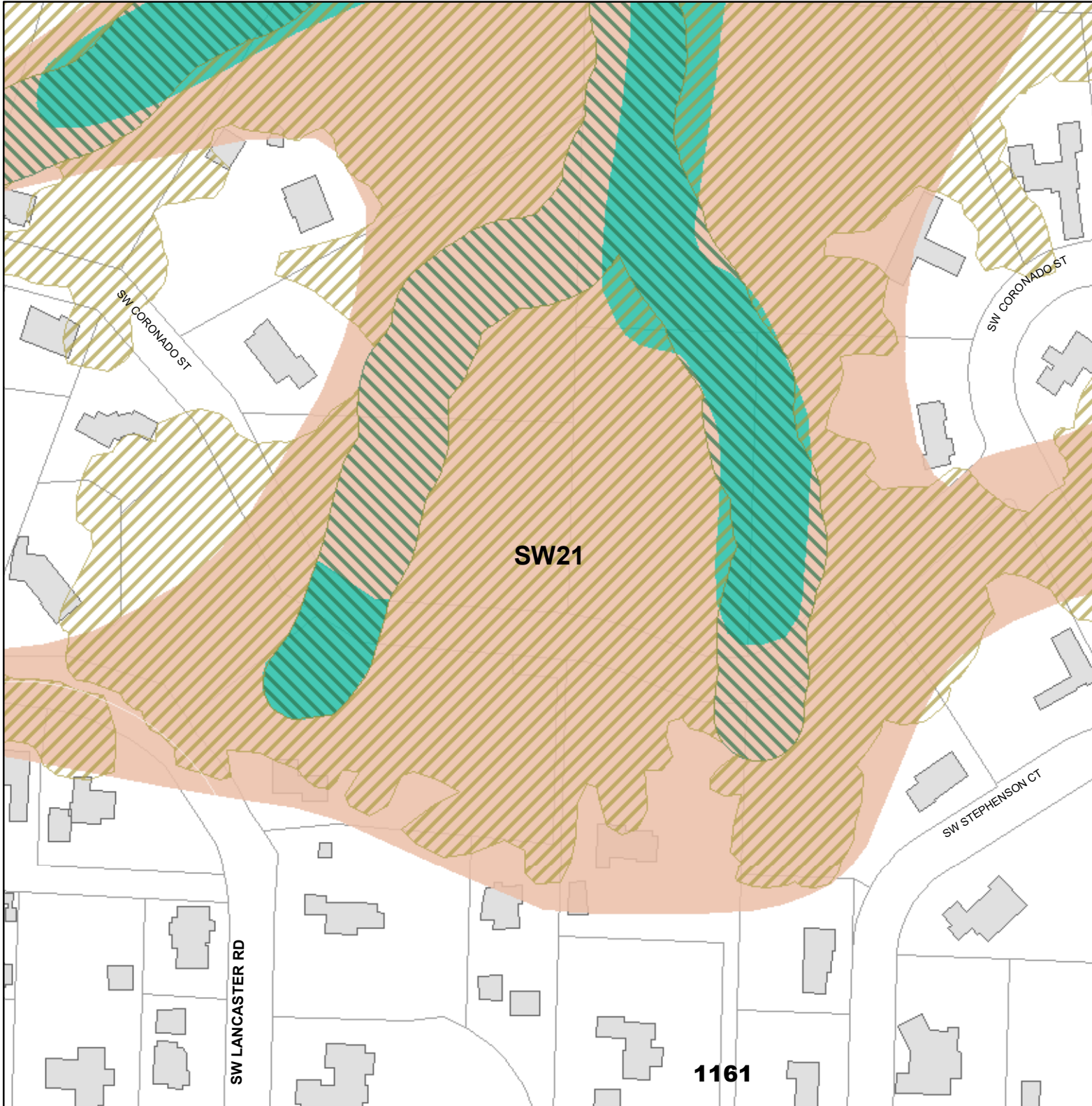
1160

City of Portland, Oregon









Environmental Overlay Zone Map Correction Project

11574 SW 16th Dr



Legend


-  Draft C Zone
-  Draft P Zone
-  Existing C Zone
-  Existing P Zone
-  building footprints
-  Taxlots

DRAFT

September 9, 2021

The information on the map was derived from digital databases. Care was taken in the creation of this map but it is provided "as is". The City of Portland ensures meaningful access to city programs, services, and activities to comply with Civil Rights Title VI and ADA Title II laws and reasonably provides: translation, interpretation, modifications, accommodations, alternative formats, auxiliary aids and services. To request these services, contact 503-823-7700, City TTY 503-823-6868, Relay Service: 711.

0 80 160 Feet





Environmental Overlay Zone Map Correction Project

Natural Resources

638 NW Skyline Crest

Legend

-  taxlots
-  piped stream segment
-  open stream channel
-  Wetlands
-  forest
-  woodland
-  shrubland
-  herbaceous

DRAFT

August 30, 2021

The information on the map was derived from digital databases. Care was taken in the creation of this map but it is provided "as is". The City of Portland ensures meaningful access to city programs, services, and activities to comply with Civil Rights Title VI and ADA Title II laws and reasonably provides: translation, interpretation, modifications, accommodations, alternative formats, auxiliary aids and services. To request these services, contact 503-823-7700, City TTY 503-823-6868, Relay Service: 711.

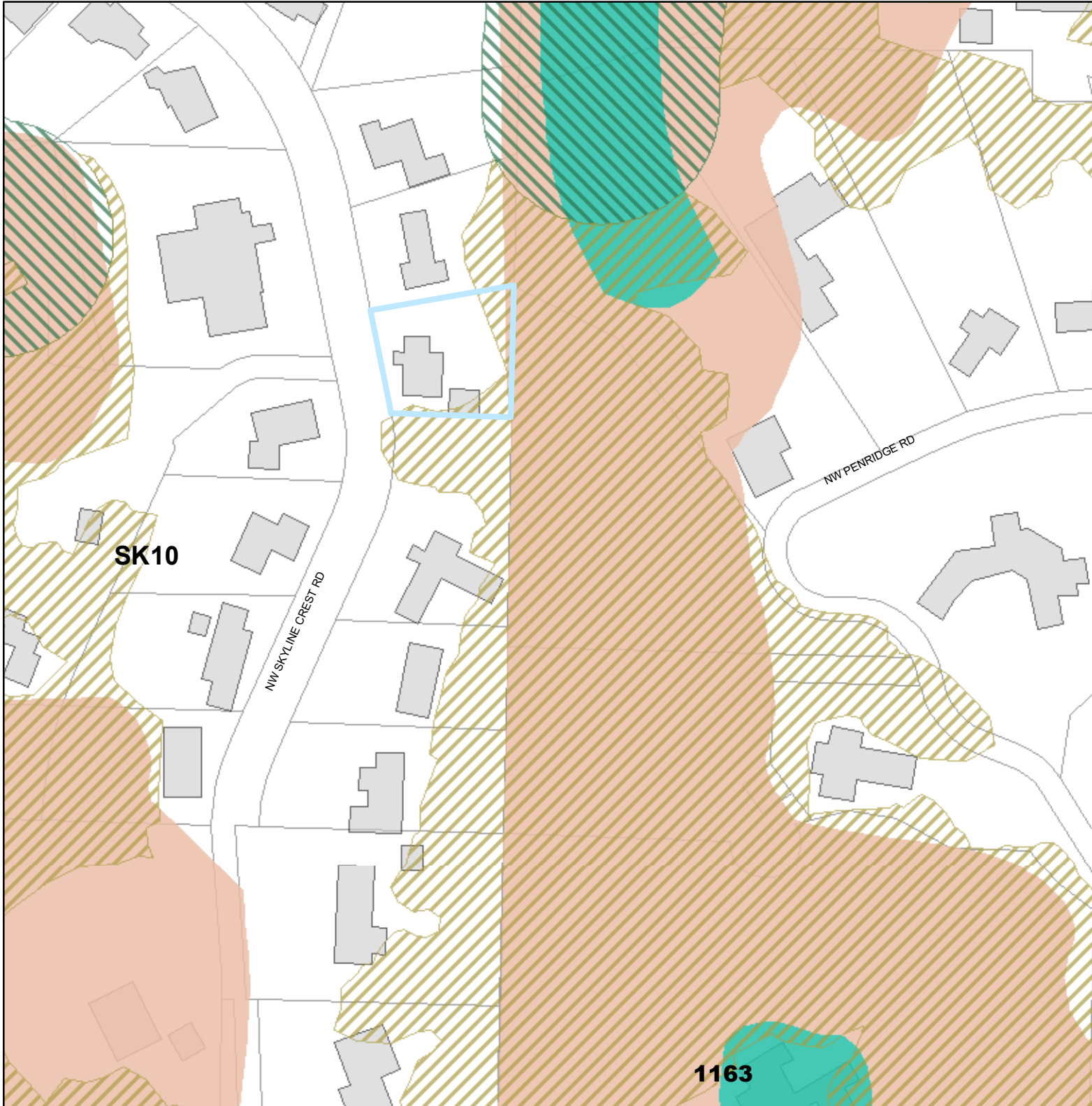
0 75 150 Feet





Environmental Overlay Zone Map Correction Project

638 NW Skyline Crest
R324631



SK10

NW SKYLINE CREST RD

NW PENRIDGE RD

1163

Legend


- Draft C Zone
- Draft P Zone
- Existing C Zone
- Existing P Zone
- building footprints
- Taxlots

DRAFT

September 9, 2021

The information on the map was derived from digital databases. Care was taken in the creation of this map but it is provided "as is". The City of Portland ensures meaningful access to city programs, services, and activities to comply with Civil Rights Title VI and ADA Title II laws and reasonably provides: translation, interpretation, modifications, accommodations, alternative formats, auxiliary aids and services. To request these services, contact 503-823-7700, City TTY 503-823-6868, Relay Service: 711.

0 60 120 Feet





Environmental Overlay Zone Map Correction Project

Natural Resources

11888 S Breyman
R100247

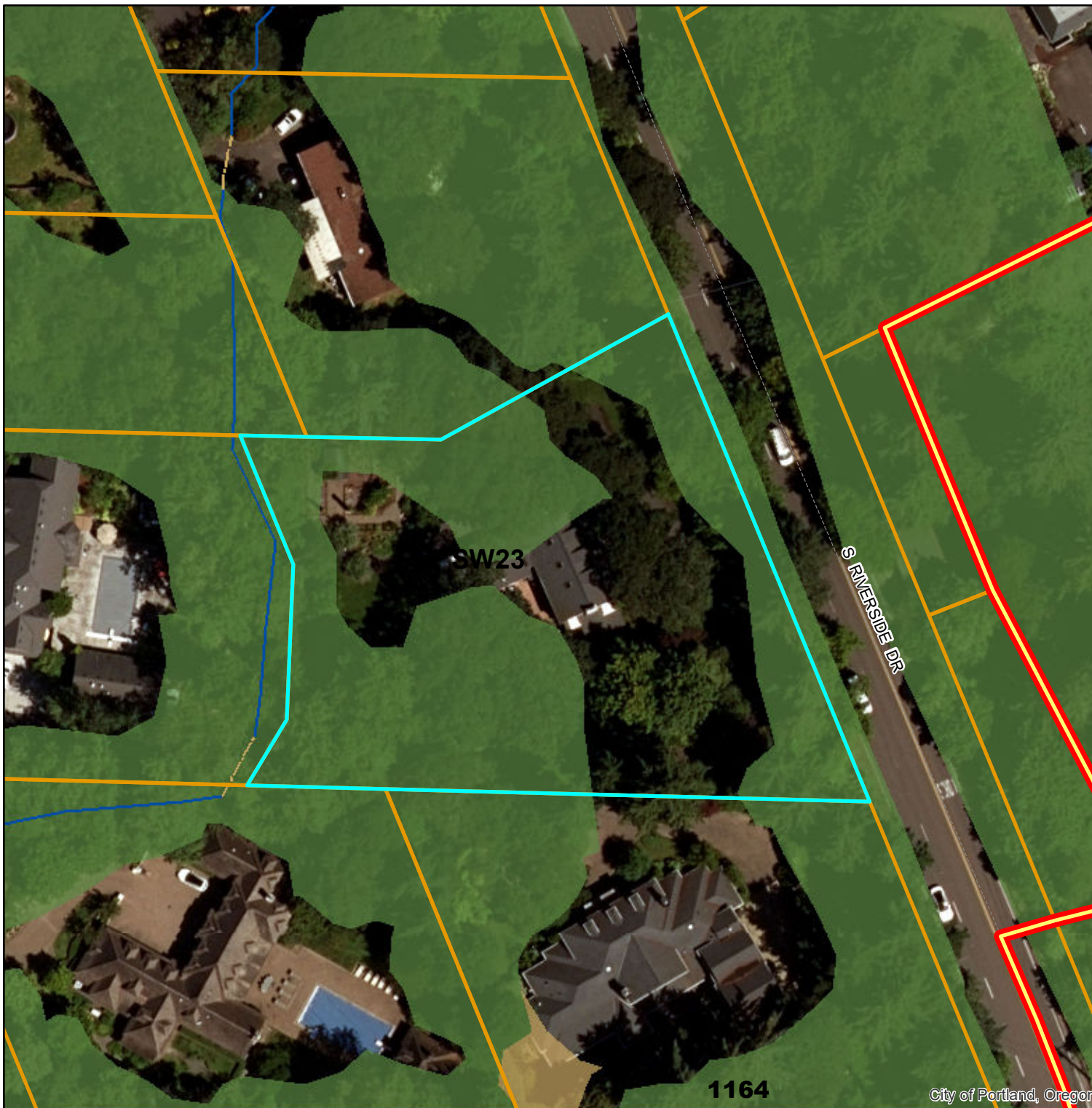

Legend

-  taxlots
-  piped stream segment
-  open stream channel
-  Wetlands
-  forest
-  woodland
-  shrubland
-  herbaceous

DRAFT

August 30, 2021

The information on the map was derived from digital databases. Care was taken in the creation of this map but it is provided "as is". The City of Portland ensures meaningful access to city programs, services, and activities to comply with Civil Rights Title VI and ADA Title II laws and reasonably provides: translation, interpretation, modifications, accommodations, alternative formats, auxiliary aids and services. To request these services, contact 503-823-7700, City TTY 503-823-6868, Relay Service: 711.











Environmental Overlay Zone Map Correction Project

11888 S Breyman
R100247



Legend

-  Draft C Zone
-  Draft P Zone
-  Existing C Zone
-  Existing P Zone
-  building footprints
-  Taxlots

DRAFT

September 9, 2021

The information on the map was derived from digital databases. Care was taken in the creation of this map but it is provided "as is". The City of Portland ensures meaningful access to city programs, services, and activities to comply with Civil Rights Title VI and ADA Title II laws and reasonably provides: translation, interpretation, modifications, accommodations, alternative formats, auxiliary aids and services. To request these services, contact 503-823-7700, City TTY 503-823-6868, Relay Service: 711.

0 70 140 Feet

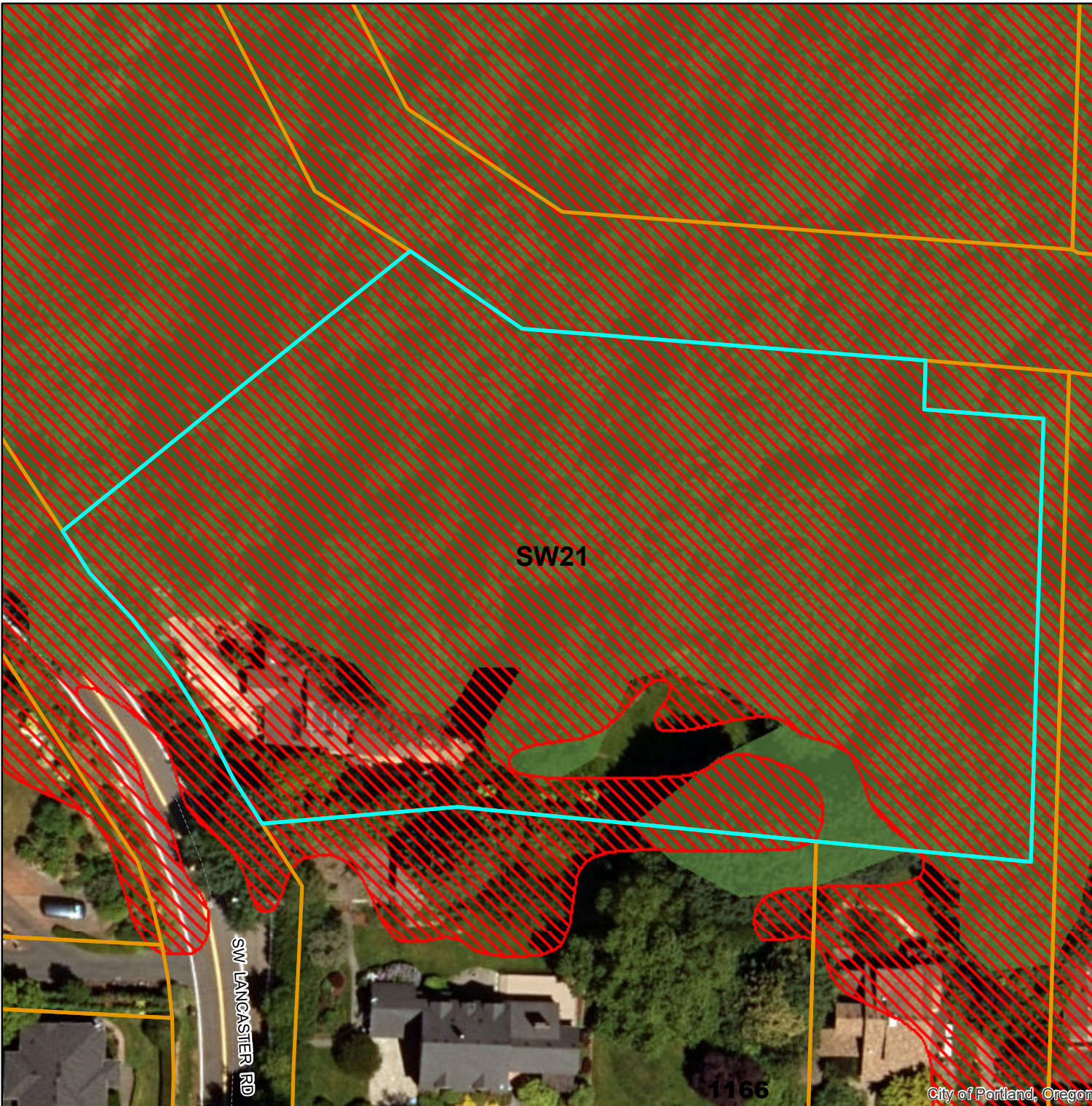










Environmental Overlay Zone Map Correction Project

Vegetation and Slope

11660 SW Lancaster Dr



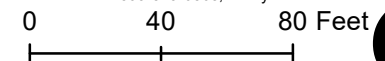
Legend

-  taxlots
-  steep slopes (25% or more)
-  forest
-  woodland
-  shrubland
-  herbaceous

DRAFT

August 24, 2021

The information on the map was derived from digital databases. Care was taken in the creation of this map but it is provided "as is". The City of Portland ensures meaningful access to city programs, services, and activities to comply with Civil Rights Title VI and ADA Title II laws and reasonably provides: translation, interpretation, modifications, accommodations, alternative formats, auxiliary aids and services. To request these services, contact 503-823-7700, City TTY 503-823-6868, Relay Service: 711.





Environmental Overlay Zone Map Correction Project

Natural Resources - After

11660 SW Lancaster Dr
R331574




Legend

-  taxlots
-  forest
-  woodland
-  shrubland
-  herbaceous

DRAFT

August 26, 2021

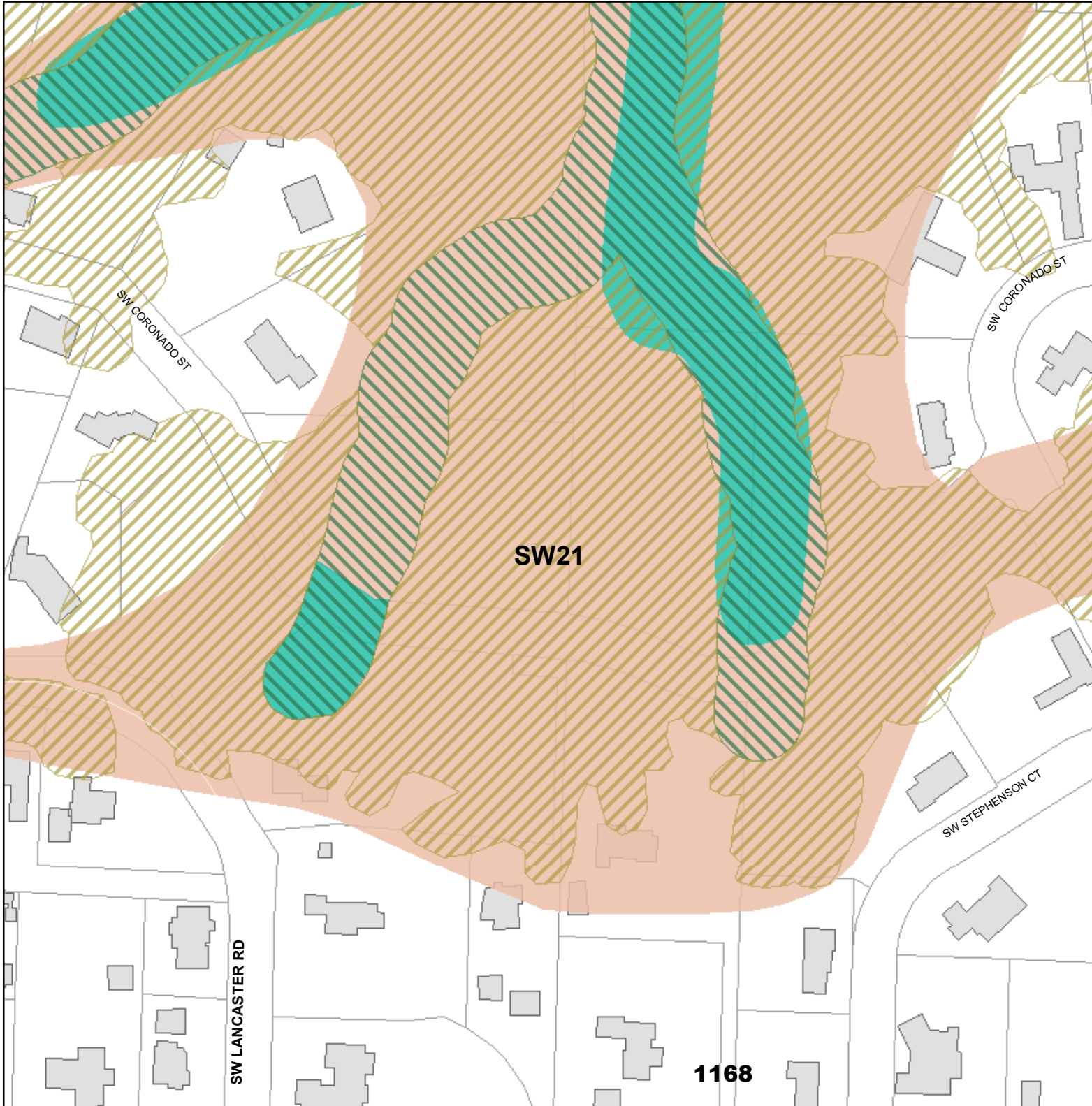
The information on the map was derived from digital databases. Care was taken in the creation of this map but it is provided "as is". The City of Portland ensures meaningful access to city programs, services, and activities to comply with Civil Rights Title VI and ADA Title II laws and reasonably provides: translation, interpretation, modifications, accommodations, alternative formats, auxiliary aids and services. To request these services, contact 503-823-7700, City TTY 503-823-6868, Relay Service: 711.











Environmental Overlay Zone Map Correction Project

11574 SW 16th Dr



Legend


-  Draft C Zone
-  Draft P Zone
-  Existing C Zone
-  Existing P Zone
-  building footprints
-  Taxlots

DRAFT

September 9, 2021

The information on the map was derived from digital databases. Care was taken in the creation of this map but it is provided "as is". The City of Portland ensures meaningful access to city programs, services, and activities to comply with Civil Rights Title VI and ADA Title II laws and reasonably provides: translation, interpretation, modifications, accommodations, alternative formats, auxiliary aids and services. To request these services, contact 503-823-7700, City TTY 503-823-6868, Relay Service: 711.

0 80 160 Feet










Environmental Overlay Zone Map Correction Project

Water Features

3702 SW Sweetbriar

Legend

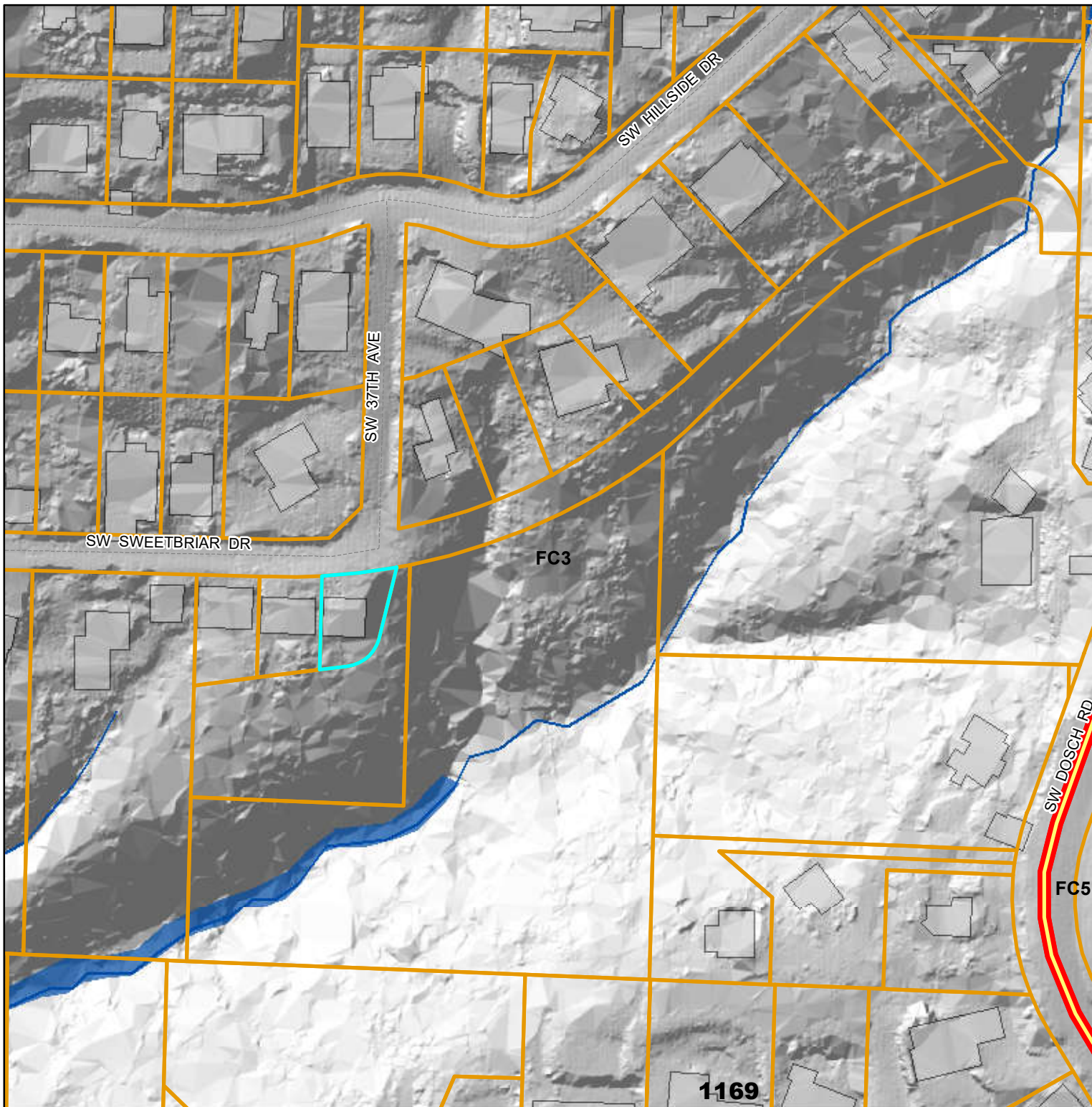
-  taxlots
-  piped stream segment
-  open stream channel
-  Wetlands
-  building footprints

DRAFT

April 6, 2021

The information on the map was derived from digital databases. Care was taken in the creation of this map but it is provided "as is". The City of Portland ensures meaningful access to city programs, services, and activities to comply with Civil Rights Title VI and ADA Title II laws and reasonably provides: translation, interpretation, modifications, accommodations, alternative formats, auxiliary aids and services. To request these services, contact 503-823-7700, City TTY 503-823-6868, Relay Service: 711.

0 70 140 Feet

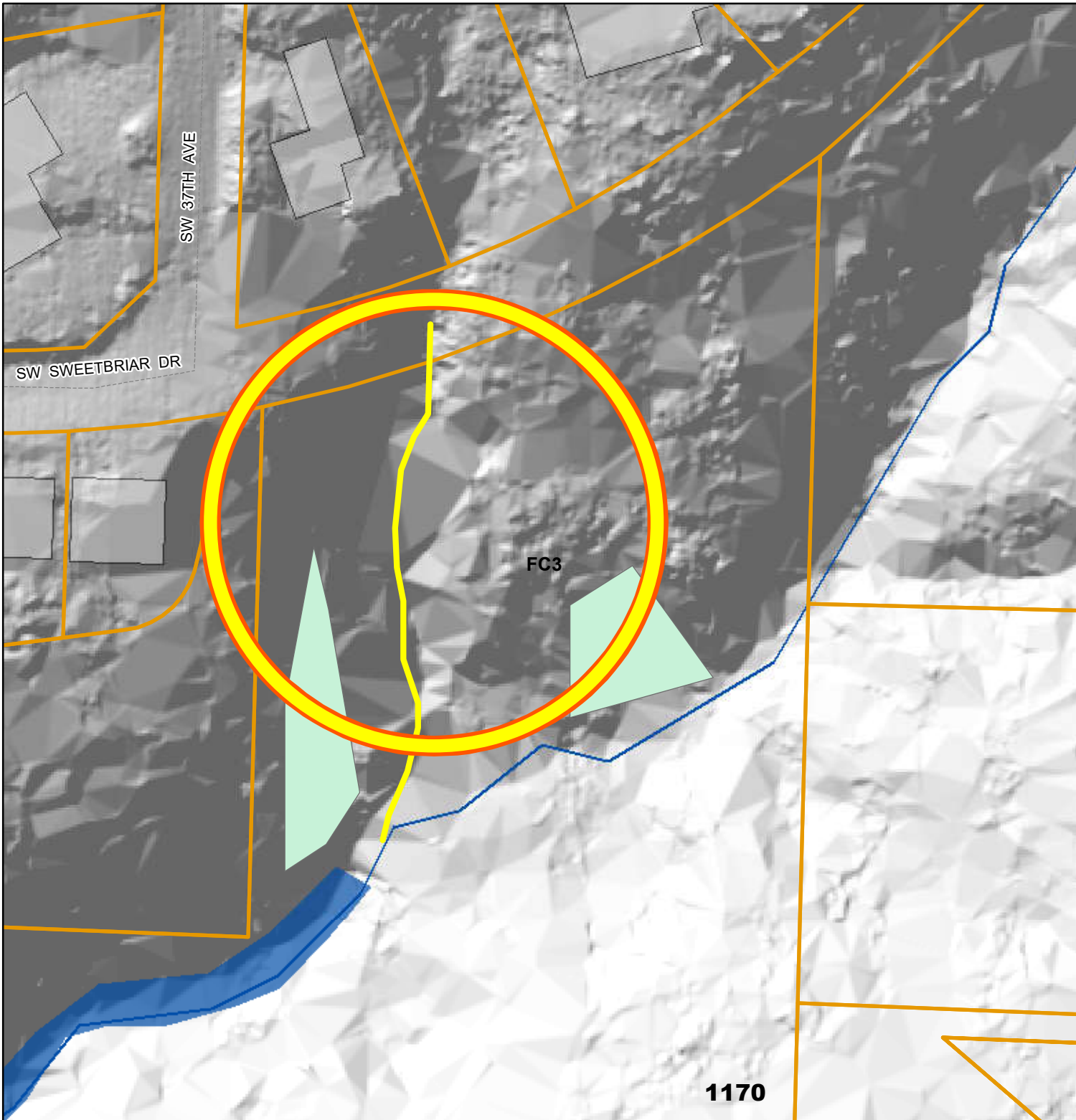











**Environmental Overlay Zone
Map Correction Project**

**Natural Resources - After
3702 SW Sweetbriar
R552389**

Add stream to inventory




Legend

-  StreamEdit_3702SWSweet
-  PossibleWetlandFeatures_
-  Wetlands
-  piped stream segment
-  open stream channel
-  building footprints
-  taxlots

DRAFT

April 9, 2021

The information on the map was derived from digital databases. Care was taken in the creation of this map but it is provided "as is". The City of Portland ensures meaningful access to city programs, services, and activities to comply with Civil Rights Title VI and ADA Title II laws and reasonably provides: translation, interpretation, modifications, accommodations, alternative formats, auxiliary aids and services. To request these services, contact 503-823-7700, City TTY 503-823-6868, Relay Service: 711.

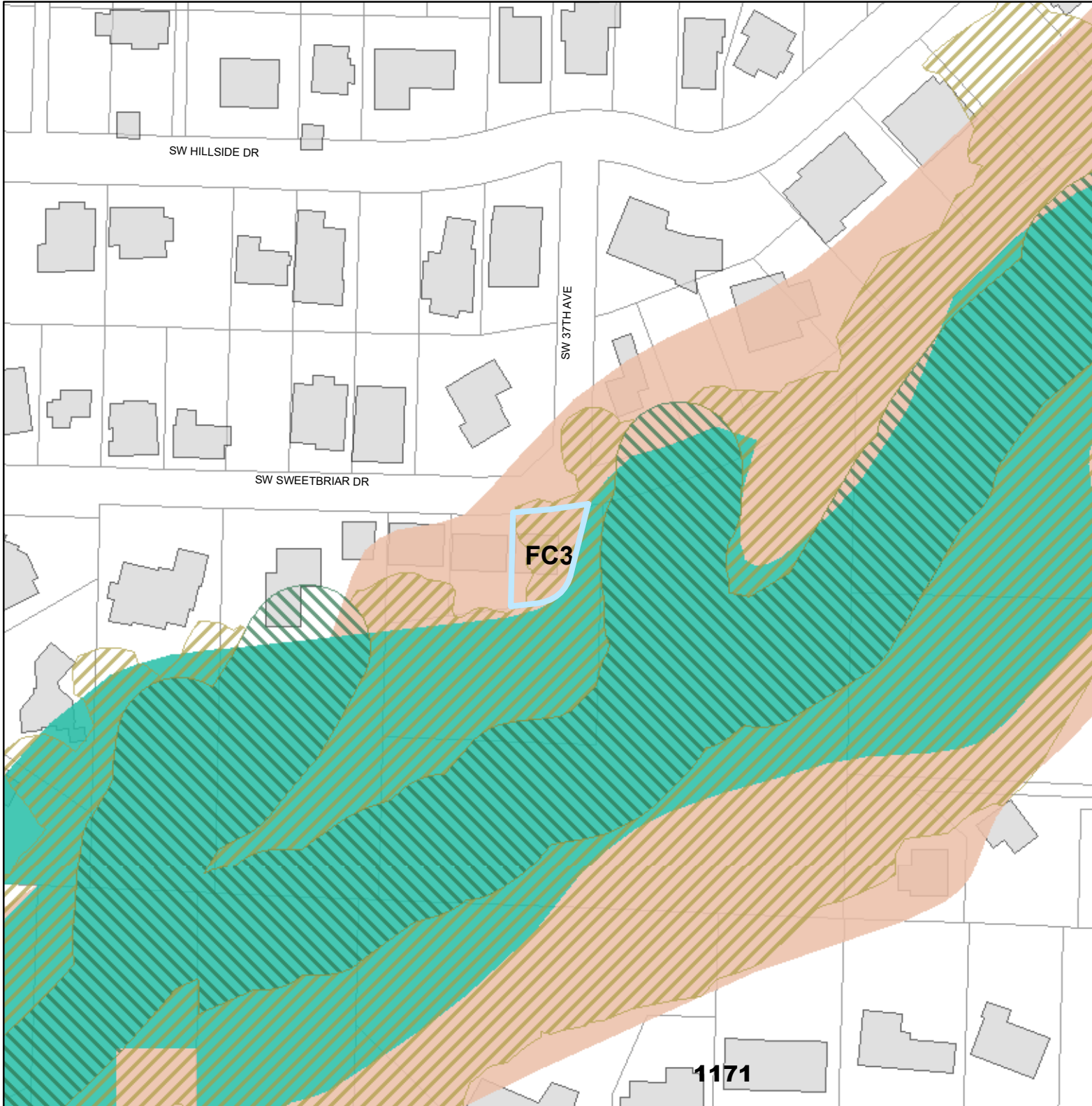


1170



**Environmental Overlay Zone
Map Correction Project**

3702 SW Sweetbriar
R552389



Legend


- Draft C Zone
- Draft P Zone
- Existing C Zone
- Existing P Zone
- building footprints
- Taxlots

DRAFT

September 9, 2021

The information on the map was derived from digital databases Care was taken in the creation of this map but it is provided "as is". The City of Portland ensures meaningful access to city programs, services, and activities to comply with Civil Rights Title VI and ADA Title II laws and reasonably provides: translation, interpretation, modifications, accommodations, alternative formats, auxiliary aids and services. To request these services, contact 503-823-7700, City TTY 503-823-6868, Relay Service: 711.

0 55 110 Feet





Environmental Overlay Zone Map Correction Project

Natural Resources

7933 SW 40th
R330066

Legend

-  taxlots
-  piped stream segment
-  open stream channel
-  Wetlands
-  forest
-  woodland
-  shrubland
-  herbaceous

DRAFT

August 30, 2021

The information on the map was derived from digital databases. Care was taken in the creation of this map but it is provided "as is". The City of Portland ensures meaningful access to city programs, services, and activities to comply with Civil Rights Title VI and ADA Title II laws and reasonably provides: translation, interpretation, modifications, accommodations, alternative formats, auxiliary aids and services. To request these services, contact 503-823-7700, City TTY 503-823-6868, Relay Service: 711.

0 45 90 Feet





Environmental Overlay Zone Map Correction Project

7933 SW 40th
R330066



Legend


- Draft C Zone
- Draft P Zone
- Existing C Zone
- Existing P Zone
- building footprints
- Taxlots

DRAFT

September 9, 2021

The information on the map was derived from digital databases Care was taken in the creation of this map but it is provided "as is". The City of Portland ensures meaningful access to city programs, services, and activities to comply with Civil Rights Title VI and ADA Title II laws and reasonably provides: translation, interpretation, modifications, accommodations, alternative formats, auxiliary aids and services. To request these services, contact 503-823-7700, City TTY 503-823-6868, Relay Service: 711.

0 70 140 Feet










**Environmental Overlay Zone
Map Correction Project**

Wetland Mapping - Nov 2020

SW Marigold



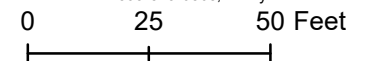
Legend

-  taxlots
-  piped stream segment
-  open stream channel
-  Wetlands
-  building footprints

DRAFT

August 24, 2021

The information on the map was derived from digital databases. Care was taken in the creation of this map but it is provided "as is". The City of Portland ensures meaningful access to city programs, services, and activities to comply with Civil Rights Title VI and ADA Title II laws and reasonably provides: translation, interpretation, modifications, accommodations, alternative formats, auxiliary aids and services. To request these services, contact 503-823-7700, City TTY 503-823-6868, Relay Service: 711.



1174








**Environmental Overlay Zone
Map Correction Project**

Wetland Mapping - July 2021

SW Marigold



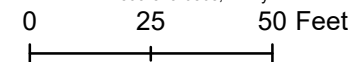
Legend

-  taxlots
-  piped stream segment
-  open stream channel
-  Updated Wetland Mapping
-  building footprints

DRAFT

August 24, 2021

The information on the map was derived from digital databases. Care was taken in the creation of this map but it is provided "as is". The City of Portland ensures meaningful access to city programs, services, and activities to comply with Civil Rights Title VI and ADA Title II laws and reasonably provides: translation, interpretation, modifications, accommodations, alternative formats, auxiliary aids and services. To request these services, contact 503-823-7700, City TTY 503-823-6868, Relay Service: 711.











Environmental Overlay Zone Map Correction Project

3315 SW Marigold
R213210



Legend


-  Draft C Zone
-  Draft P Zone
-  Existing C Zone
-  Existing P Zone
-  building footprints
-  Taxlots

DRAFT

September 9, 2021

The information on the map was derived from digital databases Care was taken in the creation of this map but it is provided "as is". The City of Portland ensures meaningful access to city programs, services, and activities to comply with Civil Rights Title VI and ADA Title II laws and reasonably provides: translation, interpretation, modifications, accommodations, alternative formats, auxiliary aids and services. To request these services, contact 503-823-7700, City TTY 503-823-6868, Relay Service: 711.

0 62.5 125 Feet





Environmental Overlay Zone Map Correction Project

Natural Resources

11346 S Northgate
R232851

Legend

-  taxlots
-  piped stream segment
-  open stream channel
-  Wetlands
-  forest
-  woodland
-  shrubland
-  herbaceous

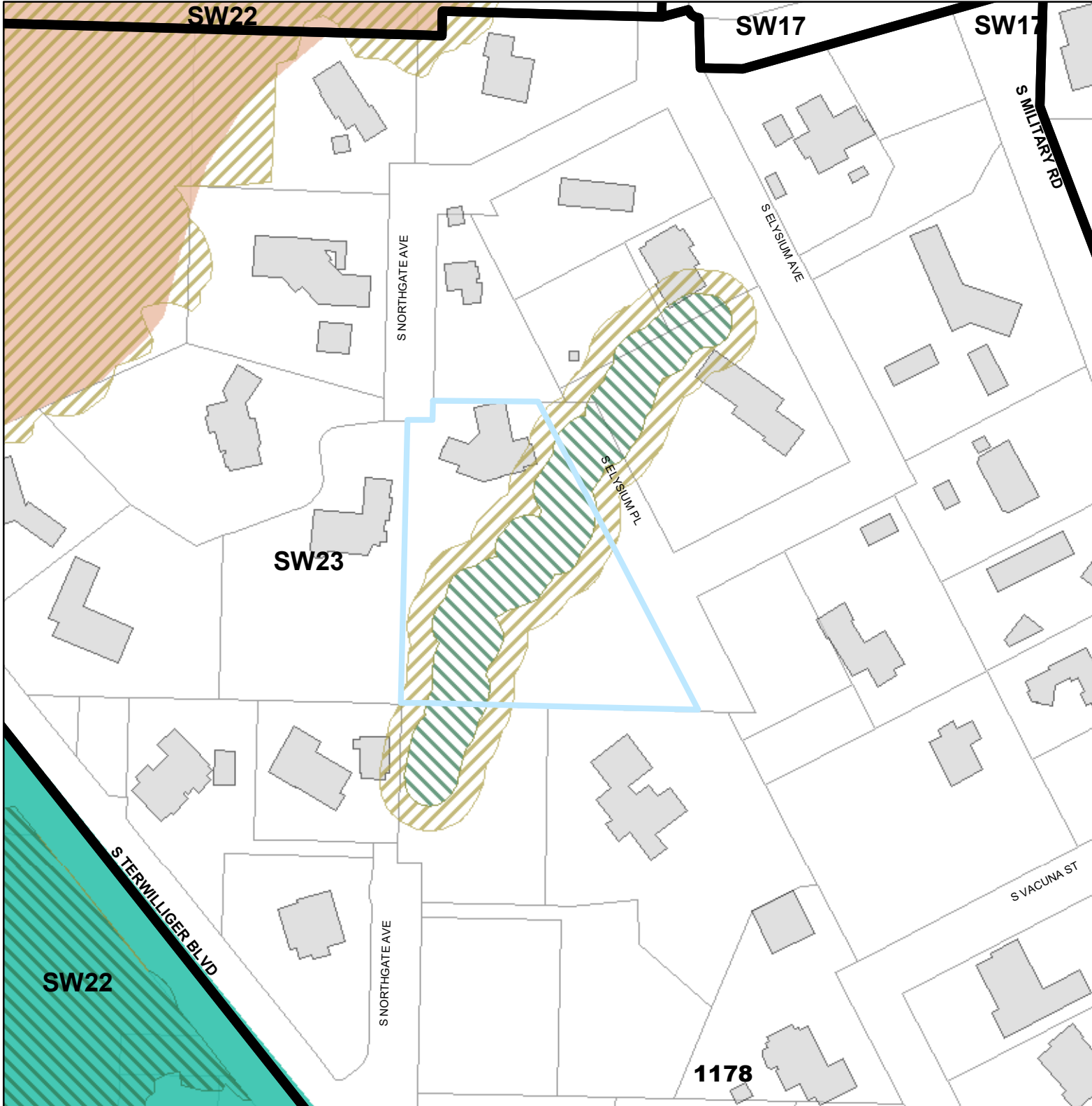
DRAFT

August 30, 2021

The information on the map was derived from digital databases. Care was taken in the creation of this map but it is provided "as is". The City of Portland ensures meaningful access to city programs, services, and activities to comply with Civil Rights Title VI and ADA Title II laws and reasonably provides: translation, interpretation, modifications, accommodations, alternative formats, auxiliary aids and services. To request these services, contact 503-823-7700, City TTY 503-823-6868, Relay Service: 711.




0 90 180 Feet





11346 S Northgate Ave
 R232851

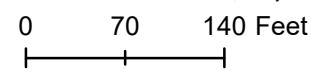
Legend

-  Draft C Zone
-  Draft P Zone
-  Existing C Zone
-  Existing P Zone
-  building footprints
-  Taxlots

DRAFT

September 9, 2021

The information on the map was derived from digital databases. Care was taken in the creation of this map but it is provided "as is". The City of Portland ensures meaningful access to city programs, services, and activities to comply with Civil Rights Title VI and ADA Title II laws and reasonably provides: translation, interpretation, modifications, accommodations, alternative formats, auxiliary aids and services. To request these services, contact 503-823-7700, City TTY 503-823-6868, Relay Service: 711.



1178



Environmental Overlay Zone Map Correction Project

Natural Resources

SW9 and SW10

Legend

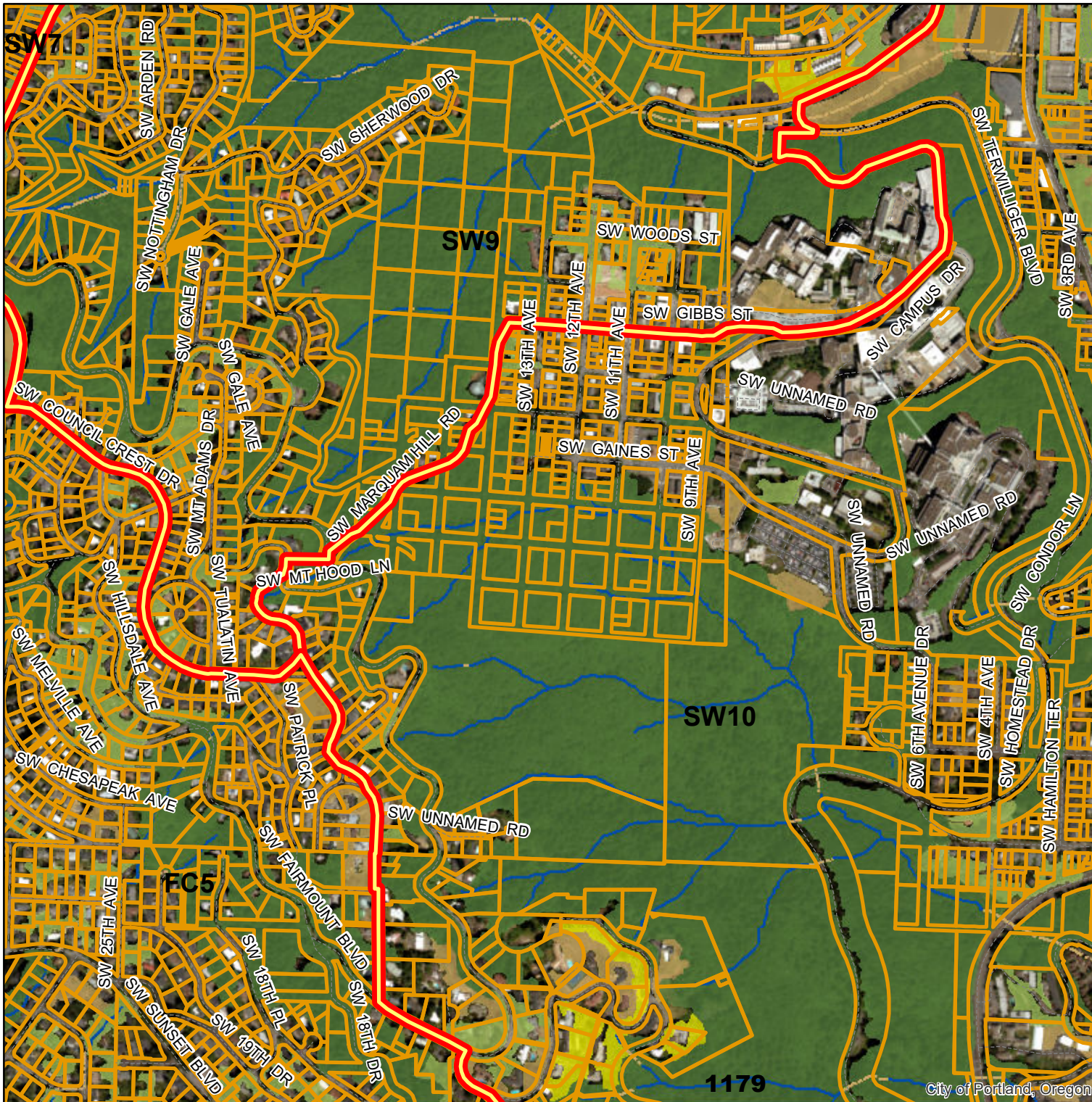
- taxlots
- piped stream segment
- open stream channel
- Wetlands
- forest
- woodland
- shrubland
- herbaceous

DRAFT

August 30, 2021

The information on the map was derived from digital databases. Care was taken in the creation of this map but it is provided "as is". The City of Portland ensures meaningful access to city programs, services, and activities to comply with Civil Rights Title VI and ADA Title II laws and reasonably provides: translation, interpretation, modifications, accommodations, alternative formats, auxiliary aids and services. To request these services, contact 503-823-7700, City TTY 503-823-6868, Relay Service: 711.

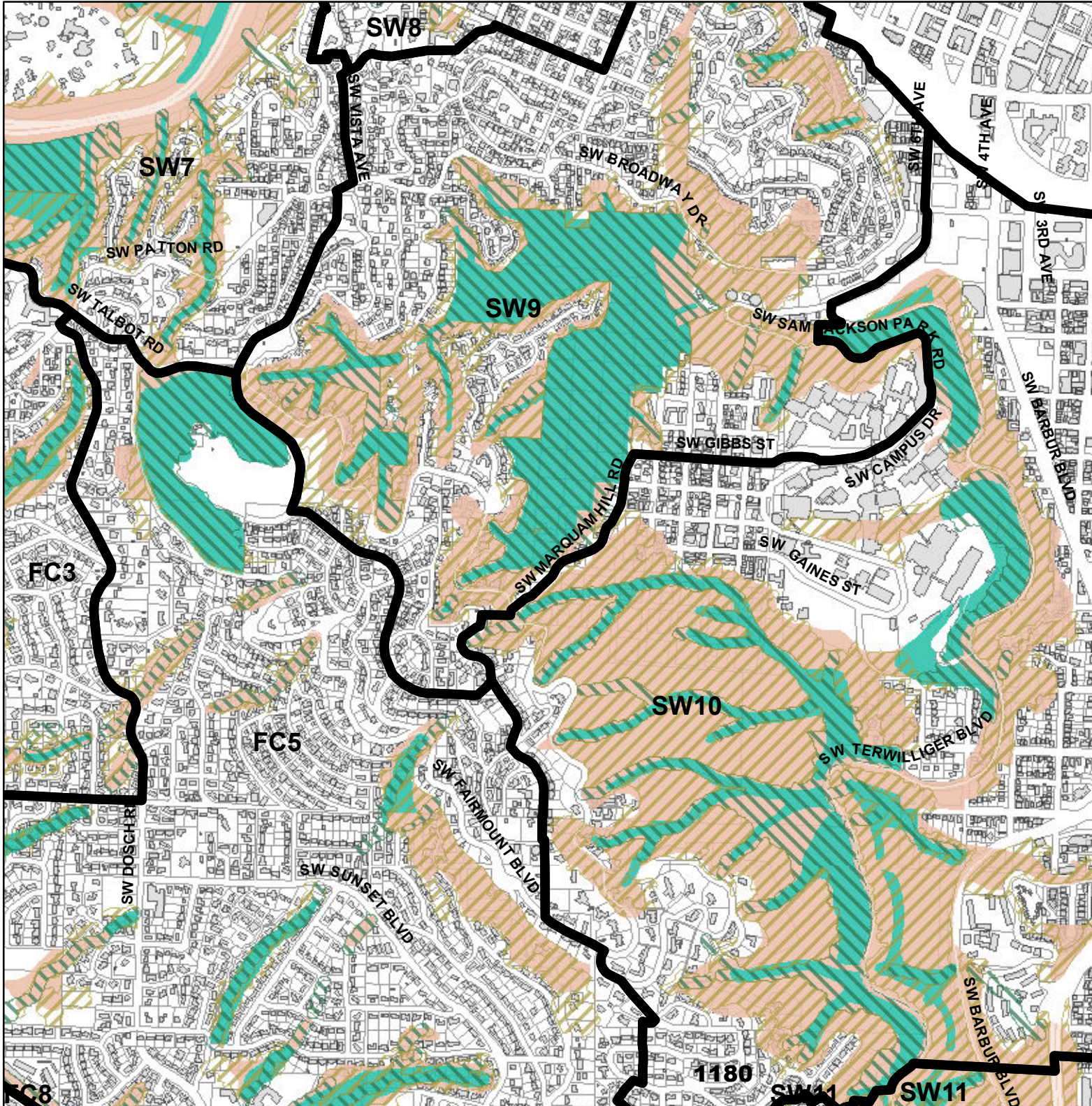
0 500 1,000 Feet











Environmental Overlay Zone Map Correction Project

SW9 and SW10



Legend


-  Draft C Zone
-  Draft P Zone
-  Existing C Zone
-  Existing P Zone
-  building footprints
-  Taxlots

DRAFT

September 9, 2021

The information on the map was derived from digital databases. Care was taken in the creation of this map but it is provided "as is". The City of Portland ensures meaningful access to city programs, services, and activities to comply with Civil Rights Title VI and ADA Title II laws and reasonably provides: translation, interpretation, modifications, accommodations, alternative formats, auxiliary aids and services. To request these services, contact 503-823-7700, City TTY 503-823-6868, Relay Service: 711.

0 600 1,200 Feet














Environmental Overlay Zone Map Correction Project

Natural Resources

15580 NE Siskiyou Ct
R318673

Legend

-  Top of bank (where mapped)
-  taxlots
-  piped stream segment
-  open stream channel
-  Wetlands
-  forest
-  woodland
-  shrubland
-  herbaceous

DRAFT

August 30, 2021

The information on the map was derived from digital databases. Care was taken in the creation of this map but it is provided "as is". The City of Portland ensures meaningful access to city programs, services, and activities to comply with Civil Rights Title VI and ADA Title II laws and reasonably provides: translation, interpretation, modifications, accommodations, alternative formats, auxiliary aids and services. To request these services, contact 503-823-7700, City TTY 503-823-6868, Relay Service: 711.

0 45 90 Feet





Environmental Overlay Zone Map Correction Project

15580 NE Siskiyou
R318673



Legend

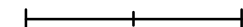
- Draft C Zone
- Draft P Zone
- Existing C Zone
- Existing P Zone
- building footprints
- Taxlots

DRAFT

September 9, 2021

The information on the map was derived from digital databases. Care was taken in the creation of this map but it is provided "as is". The City of Portland ensures meaningful access to city programs, services, and activities to comply with Civil Rights Title VI and ADA Title II laws and reasonably provides: translation, interpretation, modifications, accommodations, alternative formats, auxiliary aids and services. To request these services, contact 503-823-7700, City TTY 503-823-6868, Relay Service: 711.

0 37.5 75 Feet



1182












Environmental Overlay Zone Map Correction Project

Natural Resources

3590 SW Hillside Dr
R291247

Legend

-  Top of bank (where mapped)
-  taxlots
-  piped stream segment
-  open stream channel
-  Wetlands
-  forest
-  woodland
-  shrubland
-  herbaceous

DRAFT

August 30, 2021

The information on the map was derived from digital databases. Care was taken in the creation of this map but it is provided "as is". The City of Portland ensures meaningful access to city programs, services, and activities to comply with Civil Rights Title VI and ADA Title II laws and reasonably provides: translation, interpretation, modifications, accommodations, alternative formats, auxiliary aids and services. To request these services, contact 503-823-7700, City TTY 503-823-6868, Relay Service: 711.

0 45 90 Feet



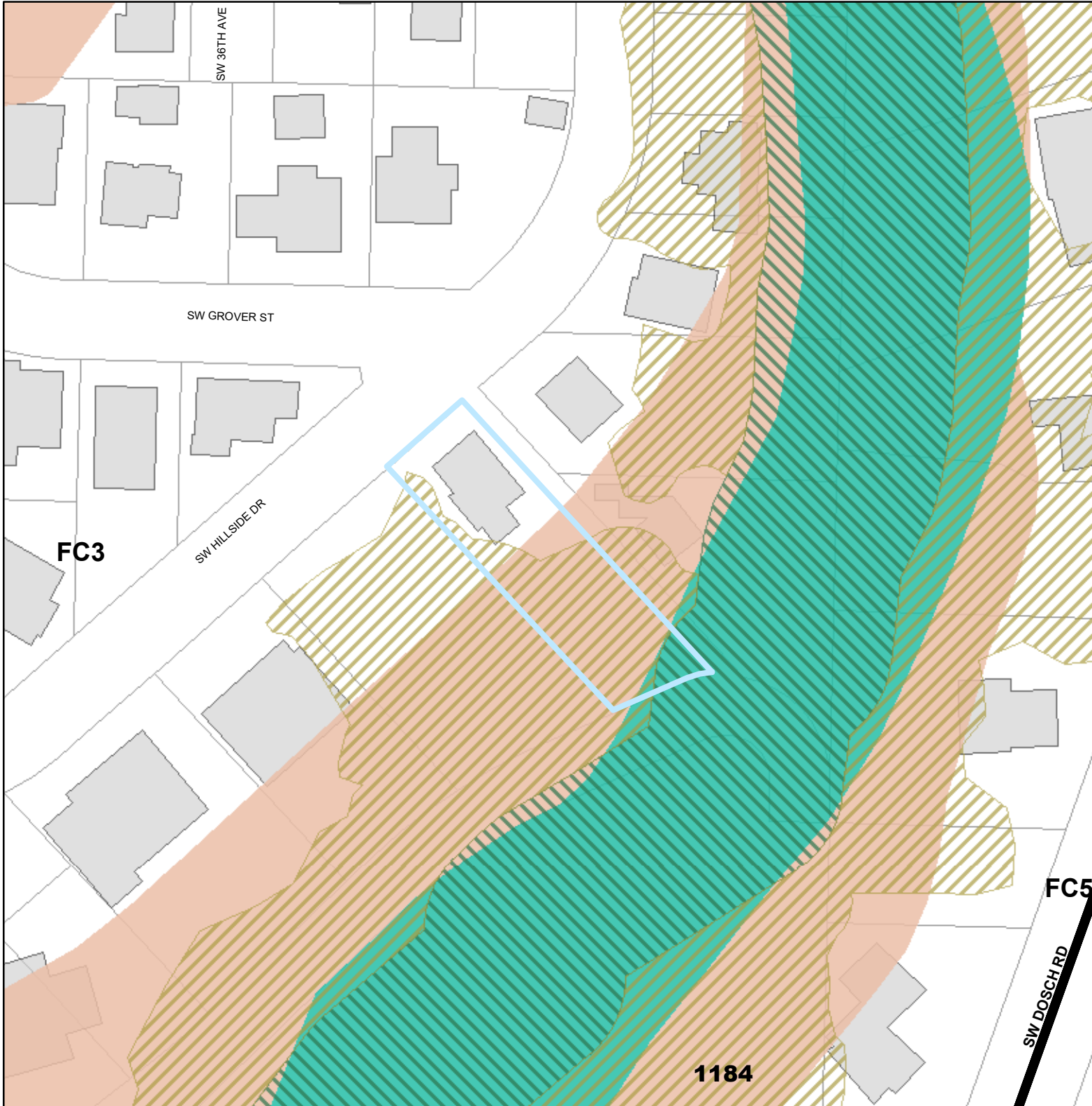
1183

City of Portland, Oregon



Environmental Overlay Zone Map Correction Project

3590 SW Hillside Dr
R291247



Legend

- Draft C Zone
- Draft P Zone
- Existing C Zone
- Existing P Zone
- building footprints
- Taxlots

DRAFT

September 9, 2021

The information on the map was derived from digital databases. Care was taken in the creation of this map but it is provided "as is". The City of Portland ensures meaningful access to city programs, services, and activities to comply with Civil Rights Title VI and ADA Title II laws and reasonably provides: translation, interpretation, modifications, accommodations, alternative formats, auxiliary aids and services. To request these services, contact 503-823-7700, City TTY 503-823-6868, Relay Service: 711.

0 37.5 75 Feet














Environmental Overlay Zone Map Correction Project

Natural Resources

11411 S Elysium ave
R232890

Legend

-  Top of bank (where mapped)
-  taxlots
-  piped stream segment
-  open stream channel
-  Wetlands
-  forest
-  woodland
-  shrubland
-  herbaceous

DRAFT

August 30, 2021

The information on the map was derived from digital databases. Care was taken in the creation of this map but it is provided "as is". The City of Portland ensures meaningful access to city programs, services, and activities to comply with Civil Rights Title VI and ADA Title II laws and reasonably provides: translation, interpretation, modifications, accommodations, alternative formats, auxiliary aids and services. To request these services, contact 503-823-7700, City TTY 503-823-6868, Relay Service: 711.

0 45 90 Feet



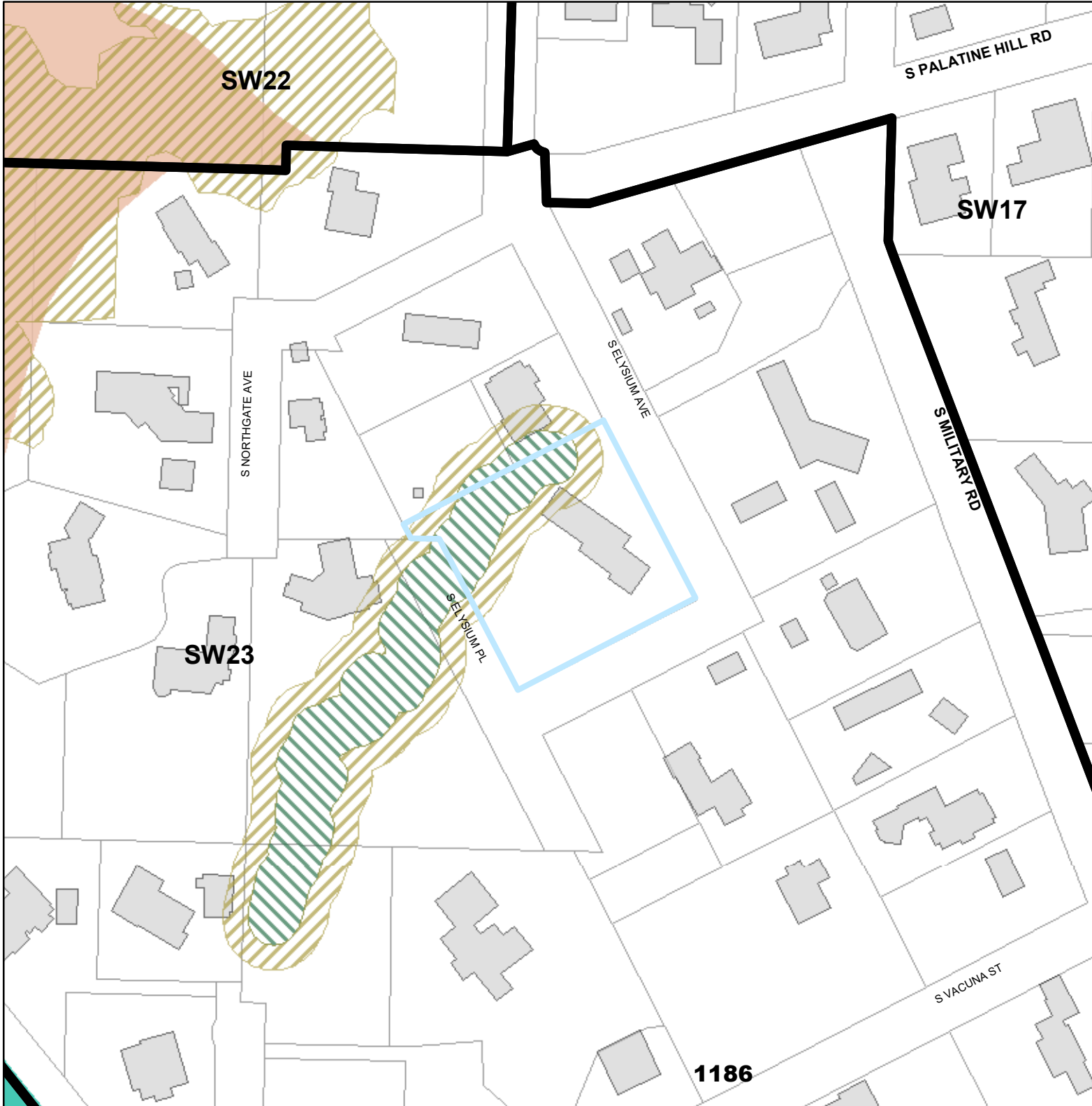
1185

City of Portland, Oregon









**Environmental Overlay Zone
Map Correction Project**

11411 S Elysium
R232890



Legend

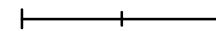
-  Draft C Zone
-  Draft P Zone
-  Existing C Zone
-  Existing P Zone
-  building footprints
-  Taxlots

DRAFT

September 9, 2021

The information on the map was derived from digital databases Care was taken in the creation of this map but it is provided "as is". The City of Portland ensures meaningful access to city programs, services, and activities to comply with Civil Rights Title VI and ADA Title II laws and reasonably provides: translation, interpretation, modifications, accommodations, alternative formats, auxiliary aids and services. To request these services, contact 503-823-7700, City TTY 503-823-6868, Relay Service: 711.

0 70 140 Feet














Environmental Overlay Zone Map Correction Project

Natural Resources

3352 SW Spring Garden
R250049

Legend

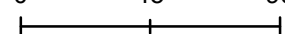
-  Top of bank (where mapped)
-  taxlots
-  piped stream segment
-  open stream channel
-  Wetlands
-  forest
-  woodland
-  shrubland
-  herbaceous

DRAFT

August 30, 2021

The information on the map was derived from digital databases. Care was taken in the creation of this map but it is provided "as is". The City of Portland ensures meaningful access to city programs, services, and activities to comply with Civil Rights Title VI and ADA Title II laws and reasonably provides: translation, interpretation, modifications, accommodations, alternative formats, auxiliary aids and services. To request these services, contact 503-823-7700, City TTY 503-823-6868, Relay Service: 711.

0 45 90 Feet



1187



Environmental Overlay Zone Map Correction Project

3352 SW Spring Garden St
R250049



Legend


- Draft C Zone
- Draft P Zone
- Existing C Zone
- Existing P Zone
- building footprints
- Taxlots

DRAFT

September 9, 2021

The information on the map was derived from digital databases Care was taken in the creation of this map but it is provided "as is". The City of Portland ensures meaningful access to city programs, services, and activities to comply with Civil Rights Title VI and ADA Title II laws and reasonably provides: translation, interpretation, modifications, accommodations, alternative formats, auxiliary aids and services. To request these services, contact 503-823-7700, City TTY 503-823-6868, Relay Service: 711.

0 70 140 Feet





Environmental Overlay Zone Map Correction Project

Natural Resources

4919 SW Texas
R329699

Legend

- Top of bank (where mapped)
- taxlots
- piped stream segment
- open stream channel
- Wetlands
- forest
- woodland
- shrubland
- herbaceous

DRAFT

August 30, 2021

The information on the map was derived from digital databases. Care was taken in the creation of this map but it is provided "as is". The City of Portland ensures meaningful access to city programs, services, and activities to comply with Civil Rights Title VI and ADA Title II laws and reasonably provides: translation, interpretation, modifications, accommodations, alternative formats, auxiliary aids and services. To request these services, contact 503-823-7700, City TTY 503-823-6868, Relay Service: 711.

0 50 100 Feet



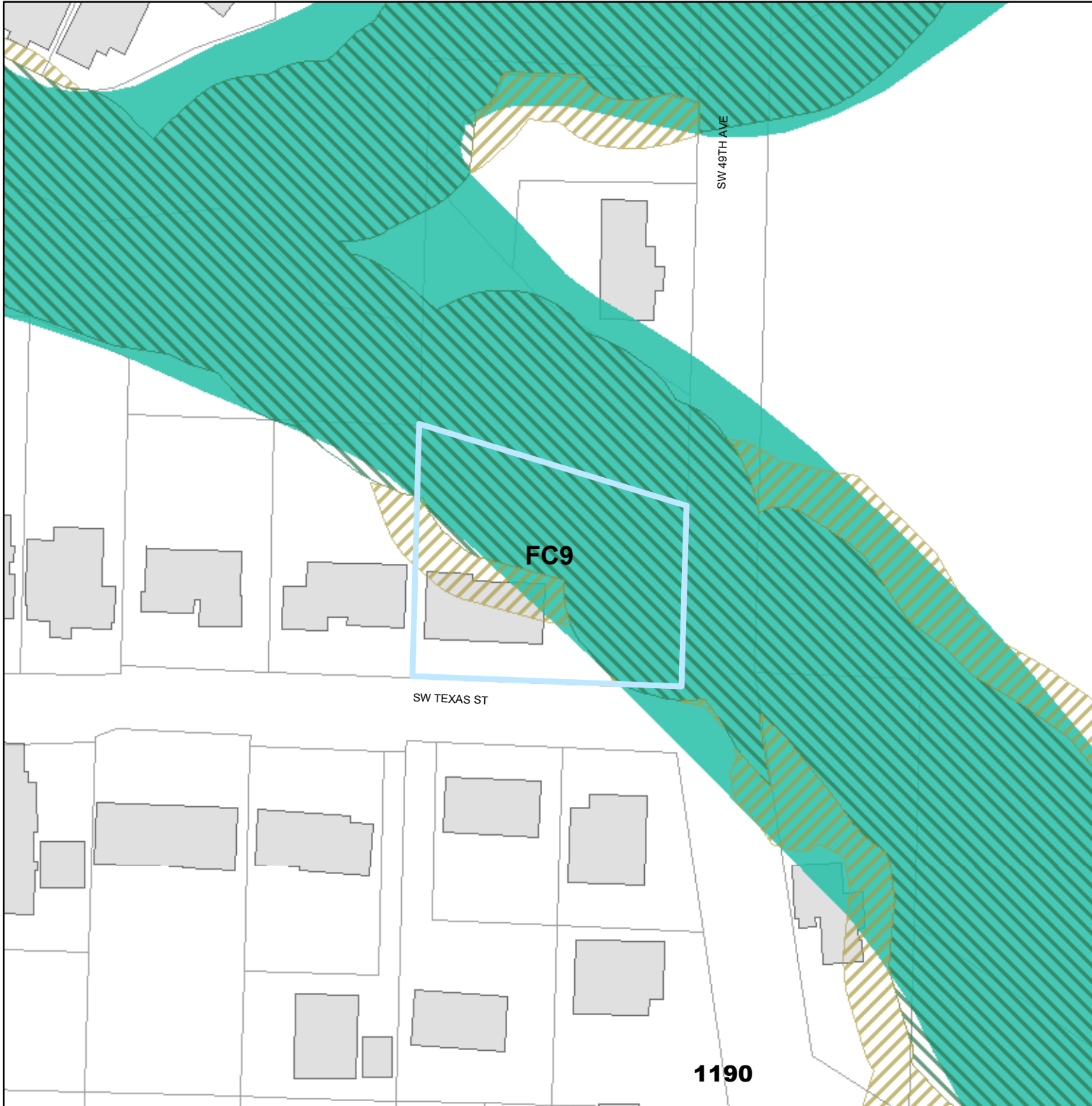
1189

City of Portland, Oregon









Environmental Overlay Zone Map Correction Project

4919 SW Texas
R329699



Legend

-  Draft C Zone
-  Draft P Zone
-  Existing C Zone
-  Existing P Zone
-  building footprints
-  Taxlots

DRAFT

September 9, 2021

The information on the map was derived from digital databases Care was taken in the creation of this map but it is provided "as is". The City of Portland ensures meaningful access to city programs, services, and activities to comply with Civil Rights Title VI and ADA Title II laws and reasonably provides: translation, interpretation, modifications, accommodations, alternative formats, auxiliary aids and services. To request these services, contact 503-823-7700, City TTY 503-823-6868, Relay Service: 711.

0 40 80 Feet



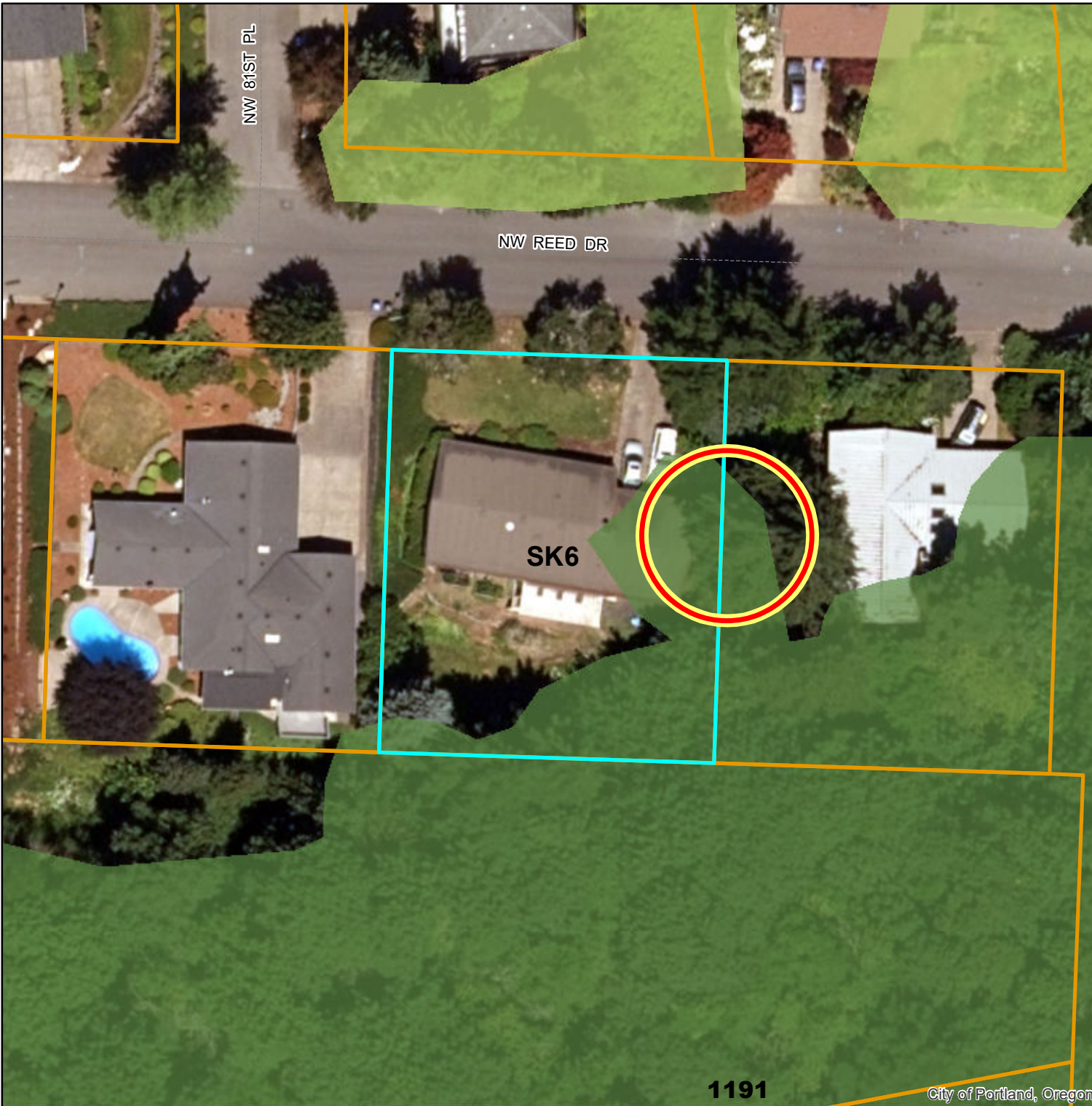
1190



Environmental Overlay Zone Map Correction Project

Natural Resources - After

8022 NW Reed
R233311




Legend

-  taxlots
-  forest
-  woodland
-  shrubland
-  herbaceous

DRAFT

August 26, 2021

The information on the map was derived from digital databases. Care was taken in the creation of this map but it is provided "as is". The City of Portland ensures meaningful access to city programs, services, and activities to comply with Civil Rights Title VI and ADA Title II laws and reasonably provides: translation, interpretation, modifications, accommodations, alternative formats, auxiliary aids and services. To request these services, contact 503-823-7700, City TTY 503-823-6868, Relay Service: 711.





Environmental Overlay Zone Map Correction Project

Natural Resources - After

8022 NW Reed
R233311




Legend

-  taxlots
-  forest
-  woodland
-  shrubland
-  herbaceous

DRAFT

August 26, 2021

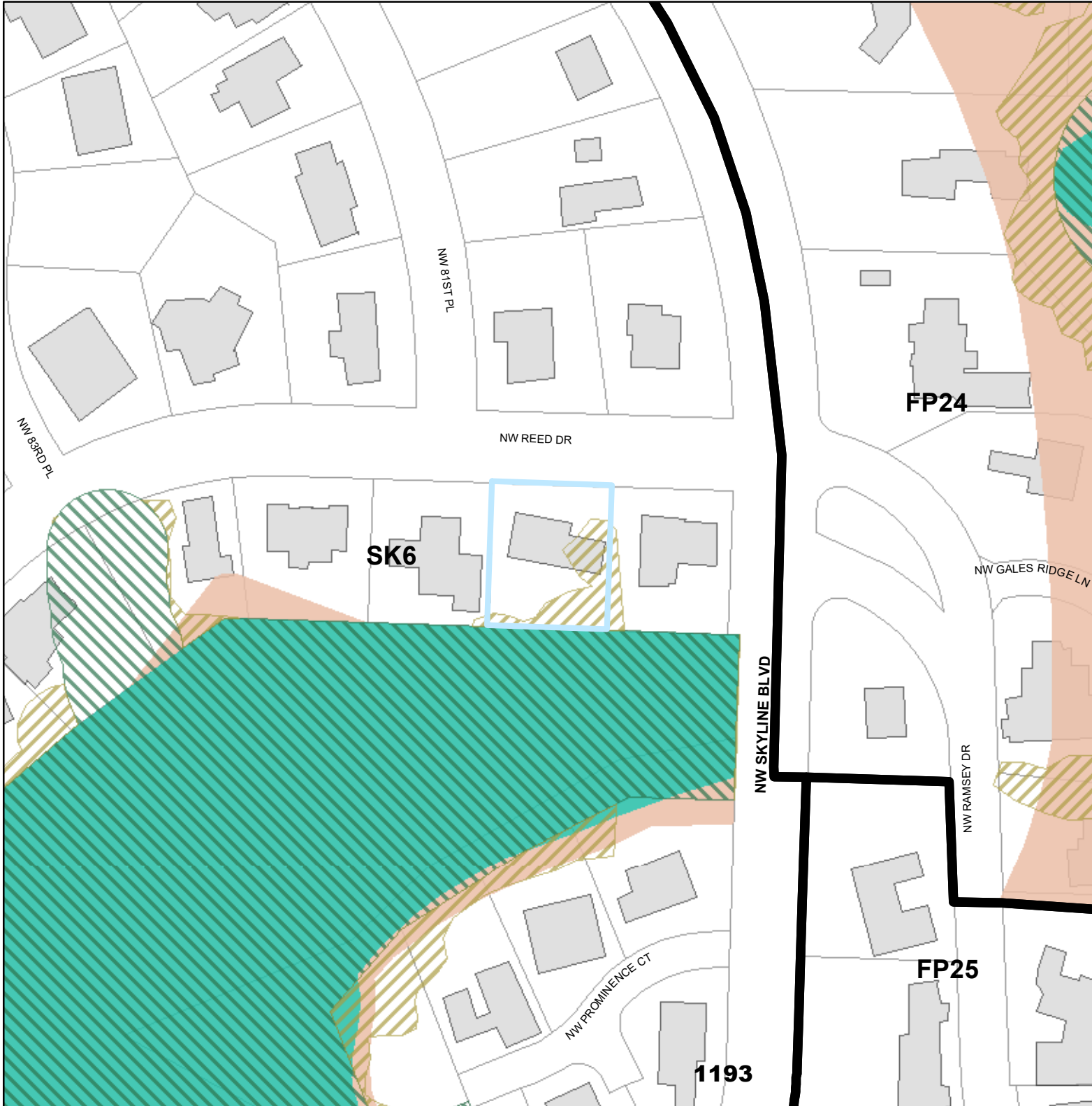
The information on the map was derived from digital databases. Care was taken in the creation of this map but it is provided "as is". The City of Portland ensures meaningful access to city programs, services, and activities to comply with Civil Rights Title VI and ADA Title II laws and reasonably provides: translation, interpretation, modifications, accommodations, alternative formats, auxiliary aids and services. To request these services, contact 503-823-7700, City TTY 503-823-6868, Relay Service: 711.











Environmental Overlay Zone Map Correction Project

8022 NW Reed
R233311



Legend


-  Draft C Zone
-  Draft P Zone
-  Existing C Zone
-  Existing P Zone
-  building footprints
-  Taxlots

DRAFT

September 9, 2021

The information on the map was derived from digital databases. Care was taken in the creation of this map but it is provided "as is". The City of Portland ensures meaningful access to city programs, services, and activities to comply with Civil Rights Title VI and ADA Title II laws and reasonably provides: translation, interpretation, modifications, accommodations, alternative formats, auxiliary aids and services. To request these services, contact 503-823-7700, City TTY 503-823-6868, Relay Service: 711.

0 60 120 Feet



SK6

FP24

FP25

1193

NW 69RD PL

NW 81ST PL

NW REED DR

NW SKYLINE BLVD

NW RAMSEY DR

NW GALES RIDGE LN

NW PROMINENCE CT