

| Map Page Number | Property Owner Last Name | Property Owner First Name | Property Address      | State ID | Site ID | Land Use         | Proposed Draft Mapped Features                               | Proposed Draft ESEE Decision  | Site Visit Date       | Site Visit Results Feature Map Changes   | Resolved | Notes  |
|-----------------|--------------------------|---------------------------|-----------------------|----------|---------|------------------|--|---|-----------------------|--|----------|--|
| 1 -3            | Bayless                  | Richard                   | 1606 SW Dickinson     | R231095  | SW21    | neighborhood R10 | Stream, forest canopy  | Apply the highest level of protection (p zone) to land within 50 feet of streams<br>Apply a lower level of protection (c zone) to forest vegetation that is contiguous to and greater than 50 feet from streams | 8/16/2021             | Remap forest vegetation to follow the dripline of the forest canopy  | +        |  |
| 4-6             | Gedrose                  | Chris                     | 5115 SW Westwood      | R179367  | SW10    | neighborhood R20 | forest canopy  | Apply a lower level of protection (c zone) to forests contiguous to but more than 50 feet from streams.   | 1/20/2021<br>9/2/2021 | Remap forest vegetation on developed lot.<br>Remap forest vegetation to exclude dead and dying trees near right of way on vacant lot | o        | Conducted site visit and sent follow up email. In response to follow up email, property owner requested further reduction in area mapped as forest. Staff made additional edits to forest vegetation mapping. Did not testify again in February. However, likely still does not agree with the mapping. Conducted a follow up site visit on September 2, 2021. |
| 7-9             | Hatch                    | Thomas                    | 1011 S. Comus St      | R232917  | SW17    | neighborhood R20 | stream and riparian area<br>forest canopy<br>woodland canopy | Apply the highest level of protection (p zone) to streams and land within 50 feet of streams.<br>Apply a lower level of protection (c zone) to forest contiguous to and more than 50 feet from streams.         | 8/25/2021             | Remap forest to follow dripline  | +        | Staff conducted a site visit after testimony was submitted. Homeowner appeared to be satisfied by the changes that were made to the vegetation mapping on the site.  |
| 10-12           | Kinnaird                 | Douglas                   | 11660 SW Lancaster Rd | R331574  | SW21    | neighborhood R20 | stream, riparian area and forest canopy                      | Apply a protection zone to streams and land within 50 feet. Apply a conservation zone to forest contiguous to but more than 50 feet from streams.   | 8/27/2021             | Remap forest to exclude trees that are separate from forest patch.   | +        |  |

| Map Page Number | Property Owner Last Name | Property Owner First Name | Property Address    | State ID     | Site ID | Land Use         | Proposed Draft Mapped Features    | Proposed Draft ESEE Decision  | Site Visit Date | Site Visit Results Feature Map Changes  | Resolved | Notes   |
|-----------------|--------------------------|---------------------------|---------------------|--------------|---------|------------------|-----------------------------------|---|-----------------|---|----------|---|
| 13              | Craig                    | Koon                      | 1445 SW Broadway Dr | R174537      | SW9     | neighborhood R5  | possible wetland                  | Apply the highest level of protection (p zone) to wetlands and land within 50 feet of wetlands.   | 5/17/2021       | Staff referred possible wetland mapping to BES Wetland Inventory Project.   | +        | Site visit was requested by a neighbor who knew of a wetland seep feature that was not previously mapped in the natural resource inventory. Project staff conducted a site visit by making observations from the right of way without entering the subject property. If ezones are added to site to reflect wetland mapping, a Measure 56 notice will be mailed to property owner prior to City Council hearings. |
| 14-15           | Koon                     | Craig                     | SW Canning St       | Right of Way | SW9     | neighborhood R10 | stream and forest canopy          | Apply the highest level of protection (p zone) to land within 50 feet of streams<br>Apply a lower level of protection (c zone) to forest vegetation that is contiguous to streams   | 7/29/2021       | Add stream to NRI<br>Site visit was conducted at request of Craig Koon. Area was accessed from the right of way.        | +        | New stream would result in a significant change to proposed ezones on the site and neighboring lots. Stream will be added to NRI and a 'p' zone will be added to the area that is within 50 feet of the stream. A Measure 56 notice will be mailed to the property owner prior to City Council hearings.  |
| 16-18           | Larosa                   | Justin                    | 8022 NW Reed        | R233311      | SK6     | neighborhood R10 | forest canopy                     | Apply a conservation zone to forest contiguous to but more than 50 feet from streams.   | 8/19/2021       | Exclude tree from forest vegetation patch   | +        |   |
| 19-21           | Limbocker                | Lance                     | 5558 SW Hewett Blvd | R327106      | FC2     | neighborhood R20 | stream, wetlands, woodland canopy | Apply the highest level of protection (p zone) to land within 50 feet of streams and streams and wetlands and on forest vegetation between 50 and 100 feet of streams and wetlands<br>Apply a lower level of protection (c zone) to forest vegetation that is more than 100 feet from streams | 8/4/2021        | Remap forest vegetation to exclude trees that are not part of forest and to follow dripline of canopy, and remap stream | +        |   |

| Map Page Number | Property Owner Last Name | Property Owner First Name | Property Address      | State ID           | Site ID | Land Use           | Proposed Draft Mapped Features | Proposed Draft ESEE Decision   | Site Visit Date                                | Site Visit Results Feature Map Changes   | Resolved | Notes  |
|-----------------|--------------------------|---------------------------|-----------------------|--------------------|---------|--------------------|--------------------------------|--|--|--|----------|--|
| 22-24           | Lohstroh                 | Bret<br>Sandra            | 13927 SE Tenino St    | R568920            | BL8     | neighborhood<br>R5 | forest canopy                  | Apply the highest level of protection (p zone) to forest on steep slopes contiguous to streams.  | Edit was made without a site visit on 9/8/2021 | Delete forest patch from NRI   | +        | Edit was made by staff using aerial imagery and Google Maps.   |
| 25-27           | McInelly                 | Marcy                     | 3845 SW Condor        | R327888            | SW10    | neighborhood<br>R5 | forest canopy                  | Apply a lower level of protection (c zone) to forest vegetation that is contiguous to and greater than 50 feet from streams  | 8/16/2021                                      | Remap forest to exclude trees not contiguous and to follow dripline of canopy.   | +        |  |
| 28-30           | Al Otoom                 | Doaa                      | NW Skyline and NW Ash | R323908<br>R517238 | SK1     | neighborhood<br>RF | forest canopy and streams      | Apply a protection zone to land within 50 feet of streams. Apply a conservation zone to forest vegetation that is contiguous to and greater than 50 feet from streams. | 6/4/2020,<br>9/2/2021                          | When staff visited the site on a second site visit, they noted that an area of forest vegetation that had been mapped and confirmed in a previous site visit had been cleared and removed. Staff updated the vegetation mapping, but manually applied ezones to the area where the forest had previously been located. This was done because staff could not find any record in the city permit tracking system that documented the permitted removal of trees on this site. | o        | Staff could not make edits to draft ezones on the basis of the site visit. Staff told property owner that a follow up site visit can be scheduled if permits are obtained for the trees that have been cut on the property and if proper steps to mitigate the tree removal are taken. |

| Map Page Number | Property Owner Last Name | Property Owner First Name | Property Address         | State ID | Site ID | Land Use         | Proposed Draft Mapped Features | Proposed Draft ESEE Decision  | Site Visit Date | Site Visit Results Feature Map Changes   | Resolved | Notes  |
|-----------------|--------------------------|---------------------------|--------------------------|----------|---------|------------------|--------------------------------|---|-----------------|--|----------|--|
| 31-33           | Rabkin                   | John                      | 2231 SW Montgomery Drive | R128502  | SW8     | neighborhood R10 | forest canopy                  | Apply the highest level of protection (p zone) to streams and land within 50 of streams.<br>Apply a lower level of protection (c zone) to forest contiguous to and more than 50 feet of streams.  | 9/2/2021        | Stream was deleted from inventory  | +        | Staff determined during the site visit that there is no stream on this site and the inventory was updated to reflect this. |
| 34-36           | Rettig                   | Margo                     | 7908 NW Gales Ridge Ln   | R498891  | FP24    | neighborhood RF  | riparian area, forest canopy   | Apply the highest level of protection (p zone ) to streams and land within 50 feet of streams and to forest vegetation contiguous to but more than 50 feet from the top-of-bank of streams and extending to 100 feet from top-of bank.<br>Apply a lower level of protection (c zone) to forest vegetation contiguous to but more than 100 feet from the top-of-bank of streams. | 8/25/2021       | Adjust forest vegetation mapping to follow dripline of tree canopy             | +        |  |
| 37-39           | Rodriguez                | Henry                     | 720 SW 48th Ave          | R312579  | SW3     | neighborhood R20 | forest canopy                  | Apply a lower level of protection (c zone) to forest vegetation that is contiguous to and greater than 50 feet from streams   | 8/13/2021       | Remap forest to exclude trees not contiguous and to follow dripline of canopy. | +        | Edit to vegetation mapping was made by staff, using aerial imagery as reference. No site visit was conducted.              |

| Map Page Number | Property Owner Last Name | Property Owner First Name | Property Address     | State ID | Site ID | Land Use         | Proposed Draft Mapped Features    | Proposed Draft ESEE Decision  | Site Visit Date | Site Visit Results Feature Map Changes                       | Resolved | Notes  |
|-----------------|--------------------------|---------------------------|----------------------|----------|---------|------------------|-----------------------------------|---|-----------------|--|----------|--|
| 40-41           |                          |                           | 4401 SE Tenino St    | R274953  | JC7     | neighborhood R5  | stream, wetlands, woodland canopy | Apply the highest level of protection (p zone) to land within 50 feet of streams and wetlands<br>Apply a lower level of protection (c zone) to forest and woodland vegetation that is contiguous to and greater than 50 feet from streams and wetlands. | 7/27/2021       | Add stream to NRI  | +        | Staff from Ezone Project and BES Wetland Inventory Project visited site to review resource mapping from the right of way. Staff traced a stream that originated in a series of wetlands and seeps and then flowed for a short distance into Johnson Creek. Areas where the stream is mapped overlap with mapped wetlands. It is likely that the stream mapping will have minimal impact on the location of proposed ezones. But if there are significant changes, property owners will receive a Measure 56 notice prior to City Council hearings. |
| 42-44           | Usher                    | Cecilia                   | 10422 SW 55th Ave    | R582315  | FC12    | neighborhood R10 | forest canopy                     | Apply a conservation zone to forest contiguous to but more than 50 feet from streams.   | 8/19/2021       | Exclude tree from forest vegetation patch                    | +        |  |
| 45-47           | Waldorf                  | Kathleen                  | 6220 NW Skyline Blvd | R324236  | FP15    | neighborhood RF  | stream and forest canopy          | Apply the highest level of protection (p zone) to land within 50 feet of streams<br>Apply a lower level of protection (c zone) to forest vegetation that is contiguous to and greater than 50 feet from streams   | 8/4/2021        | Delete segment of stream                                     | +        |  |
| 48-50           | Ben                      | Walker                    | 4426 SW Hillside Dr  | R172907  | FC3     | neighborhood R10 | stream and forest canopy          | Apply the highest level of protection (p zone) to land within 50 feet of streams<br>Apply a lower level of protection (c zone) to forest vegetation that is contiguous to streams between 50 and 200 feet from streams                                  | 7/29/2021       | Remap forest vegetation to follow dripline of forest canopy. | +        |  |

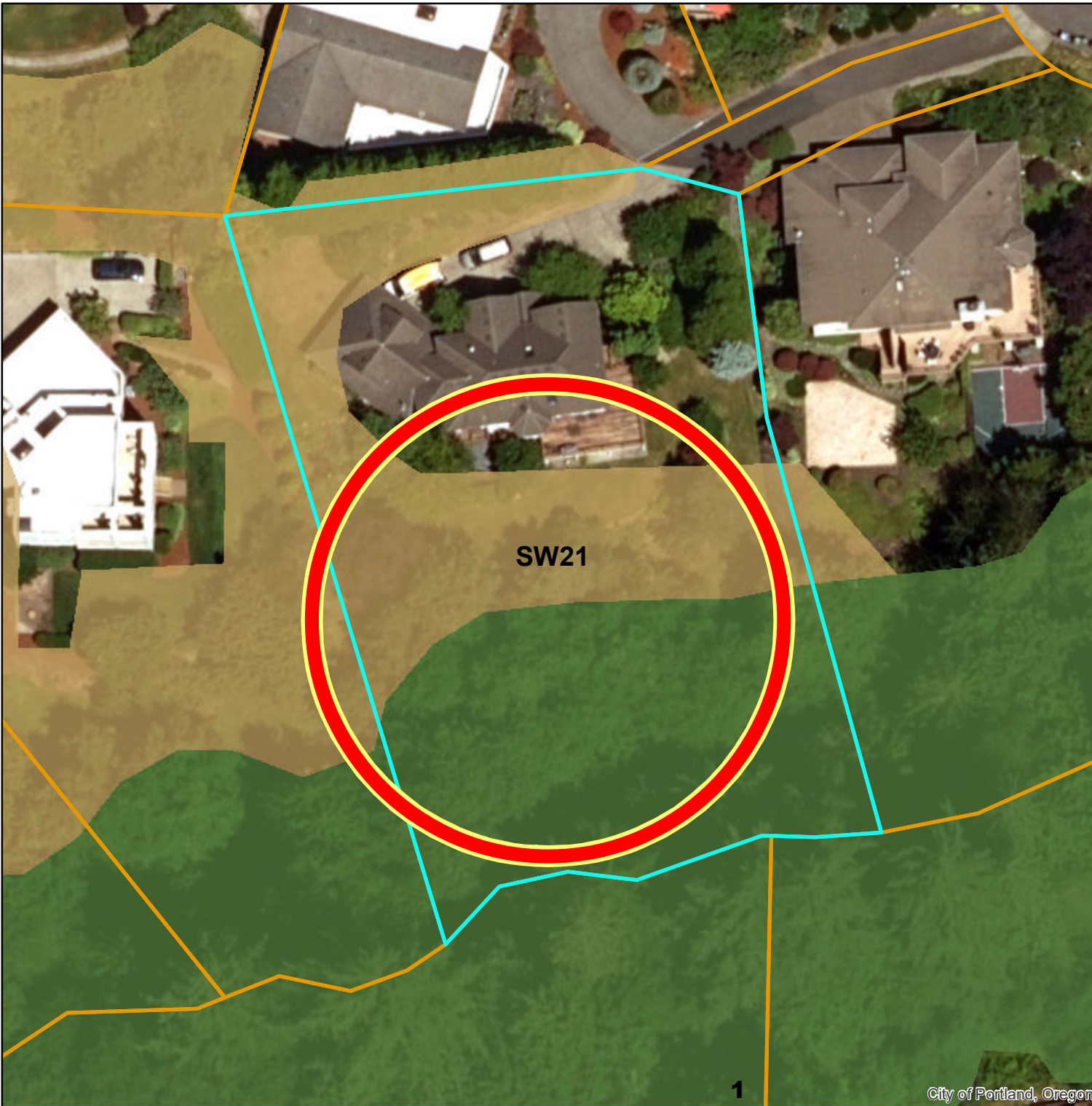
| Map Page Number | Property Owner Last Name | Property Owner First Name | Property Address      | State ID | Site ID | Land Use         | Proposed Draft Mapped Features | Proposed Draft ESEE Decision  | Site Visit Date | Site Visit Results Feature Map Changes                              | Resolved | Notes  |
|-----------------|--------------------------|---------------------------|-----------------------|----------|---------|------------------|--------------------------------|---|-----------------|---|----------|--|
| 51-53           | Walter                   | Jeff                      | 3814 SW Sweetbriar Dr | R291290  | FC3     | neighborhood R10 | forest canopy and streams      | Apply a protection zone to land within 50 feet of streams. Apply a conservation zone to forest vegetation that is contiguous to and greater than 50 feet from streams.  | 8/27/2021       | Exclude tree from forest vegetation patch                           | +        | Property owner has requested that staff return in the rainy season to confirm flow in stream channels mapped behind house. Staff have scheduled follow up site visits in January and February. |
| 54-56           | Wenzlick                 | Michael                   | 1526 SW Dickinson     | R231092  | SW21    | neighborhood R10 | Stream, forest canopy          | Apply the highest level of protection (p zone) to land within 50 feet of streams<br>Apply a lower level of protection (c zone) to forest vegetation that is contiguous to and greater than 50 feet from streams | 8/16/2021       | Remap forest vegetation to follow the dripline of the forest canopy | +        |  |



**Environmental Overlay Zone  
Map Correction Project**

**Natural Resources - Before**

**1606 SW Dickinson  
R231095**




**Legend**

-  taxlots
-  forest
-  woodland
-  shrubland
-  herbaceous

**DRAFT**

August 17, 2021

The information on the map was derived from digital databases. Care was taken in the creation of this map but it is provided "as is". The City of Portland ensures meaningful access to city programs, services, and activities to comply with Civil Rights Title VI and ADA Title II laws and reasonably provides: translation, interpretation, modifications, accommodations, alternative formats, auxiliary aids and services. To request these services, contact 503-823-7700, City TTY 503-823-6868, Relay Service: 711.





## Environmental Overlay Zone Map Correction Project

Natural Resources - After

1606 SW Dickinson  
R231095

Remap vegetation to follow dripline  
of tree canopy



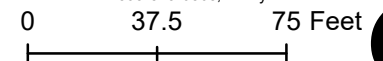
### Legend

-  taxlots
-  forest
-  woodland
-  shrubland
-  herbaceous

**DRAFT**

August 17, 2021

The information on the map was derived from digital databases. Care was taken in the creation of this map but it is provided "as is". The City of Portland ensures meaningful access to city programs, services, and activities to comply with Civil Rights Title VI and ADA Title II laws and reasonably provides: translation, interpretation, modifications, accommodations, alternative formats, auxiliary aids and services. To request these services, contact 503-823-7700, City TTY 503-823-6868, Relay Service: 711.

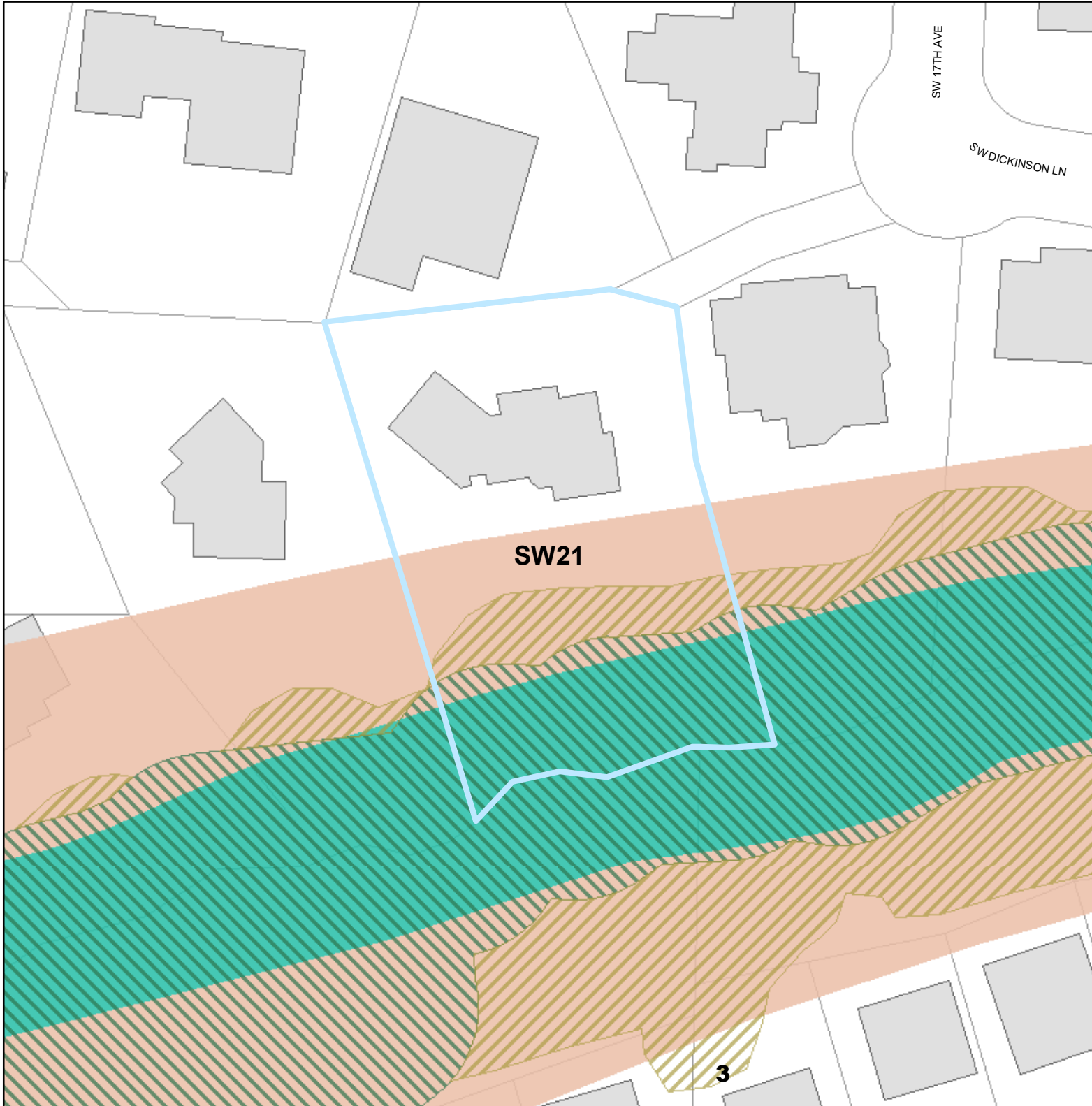












# Environmental Overlay Zone Map Correction Project

1606 SW Dickinson  
R231095



## Legend


-  Draft C Zone
-  Draft P Zone
-  Existing C Zone
-  Existing P Zone
-  building footprints
-  Taxlots

**DRAFT**

September 9, 2021

The information on the map was derived from digital databases. Care was taken in the creation of this map but it is provided "as is". The City of Portland ensures meaningful access to city programs, services, and activities to comply with Civil Rights Title VI and ADA Title II laws and reasonably provides: translation, interpretation, modifications, accommodations, alternative formats, auxiliary aids and services. To request these services, contact 503-823-7700, City TTY 503-823-6868, Relay Service: 711.

0 30 60 Feet





**Environmental Overlay Zone  
Map Correction Project**

**Natural Resources - Before**

**5115 SW Westwood Ln**




**Legend**

-  taxlots
-  forest
-  woodland
-  shrubland
-  herbaceous

**DRAFT**

September 3, 2021

The information on the map was derived from digital databases. Care was taken in the creation of this map but it is provided "as is". The City of Portland ensures meaningful access to city programs, services, and activities to comply with Civil Rights Title VI and ADA Title II laws and reasonably provides: translation, interpretation, modifications, accommodations, alternative formats, auxiliary aids and services. To request these services, contact 503-823-7700, City TTY 503-823-6868, Relay Service: 711.





## Environmental Overlay Zone Map Correction Project

Natural Resources - After

5115 SW Westwood Ln

Remap vegetation - exclude area that is composed of dead and dying trees and lower structure vegetation from the mapped forest patch.




### Legend

-  taxlots
-  forest
-  woodland
-  shrubland
-  herbaceous

**DRAFT**

September 3, 2021

The information on the map was derived from digital databases. Care was taken in the creation of this map but it is provided "as is". The City of Portland ensures meaningful access to city programs, services, and activities to comply with Civil Rights Title VI and ADA Title II laws and reasonably provides: translation, interpretation, modifications, accommodations, alternative formats, auxiliary aids and services. To request these services, contact 503-823-7700, City TTY 503-823-6868, Relay Service: 711.











# Environmental Overlay Zone Map Correction Project

5115 WI/SW Westwood  
R285318



## Legend


-  Draft C Zone
-  Draft P Zone
-  Existing C Zone
-  Existing P Zone
-  building footprints
-  Taxlots

**DRAFT**

September 9, 2021

The information on the map was derived from digital databases Care was taken in the creation of this map but it is provided "as is". The City of Portland ensures meaningful access to city programs, services, and activities to comply with Civil Rights Title VI and ADA Title II laws and reasonably provides: translation, interpretation, modifications, accommodations, alternative formats, auxiliary aids and services. To request these services, contact 503-823-7700, City TTY 503-823-6868, Relay Service: 711.

0 37.5 75 Feet





## Environmental Overlay Zone Map Correction Project

Natural Resources - Before

1011 S Comus St  
R232917




### Legend

-  taxlots
-  forest
-  woodland
-  shrubland
-  herbaceous

**DRAFT**

August 26, 2021

The information on the map was derived from digital databases. Care was taken in the creation of this map but it is provided "as is". The City of Portland ensures meaningful access to city programs, services, and activities to comply with Civil Rights Title VI and ADA Title II laws and reasonably provides: translation, interpretation, modifications, accommodations, alternative formats, auxiliary aids and services. To request these services, contact 503-823-7700, City TTY 503-823-6868, Relay Service: 711.





## Environmental Overlay Zone Map Correction Project

Natural Resources - After

1011 S Comus St  
R232917




### Legend

-  taxlots
-  forest
-  woodland
-  shrubland
-  herbaceous

**DRAFT**

August 26, 2021

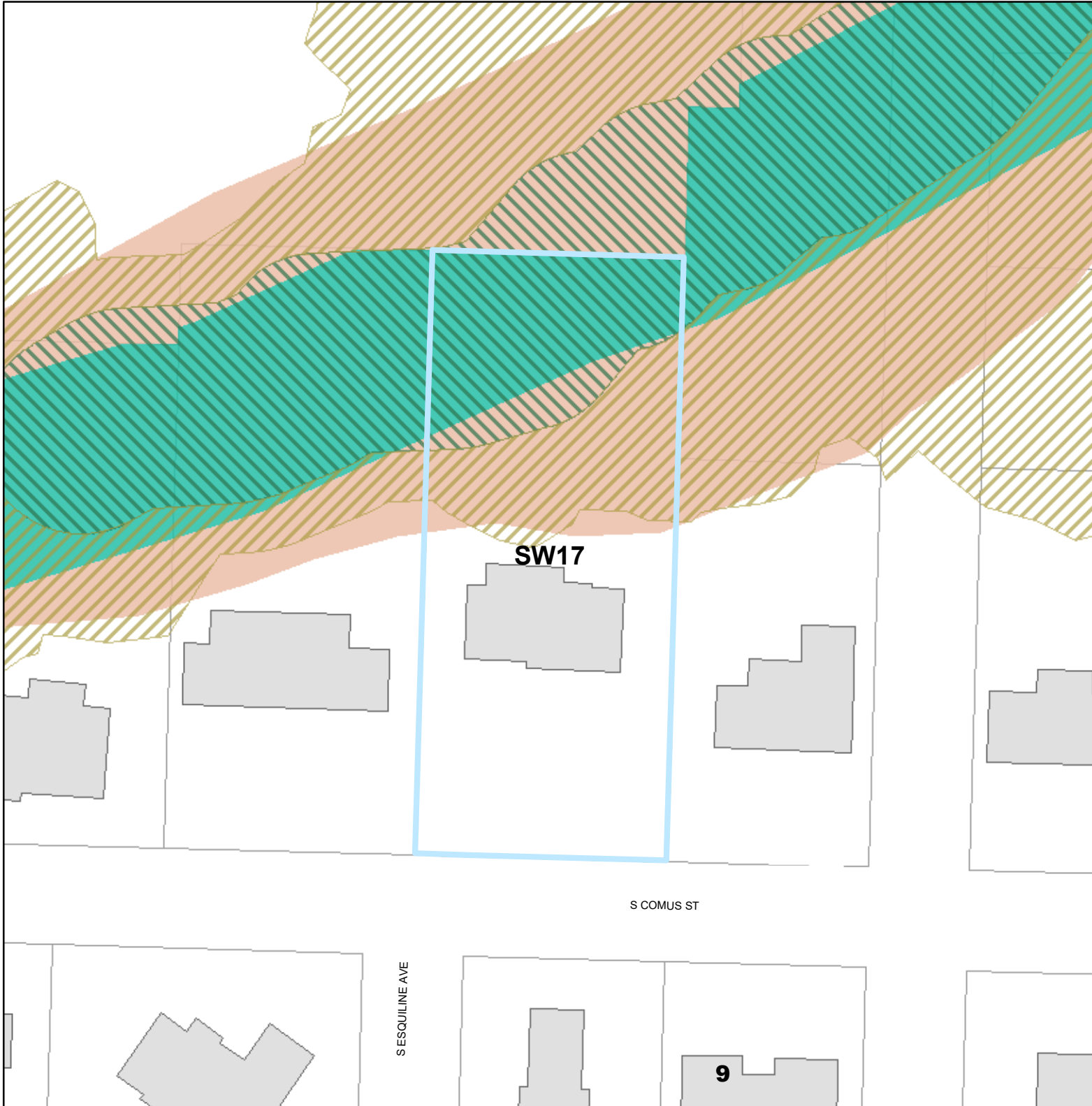
The information on the map was derived from digital databases. Care was taken in the creation of this map but it is provided "as is". The City of Portland ensures meaningful access to city programs, services, and activities to comply with Civil Rights Title VI and ADA Title II laws and reasonably provides: translation, interpretation, modifications, accommodations, alternative formats, auxiliary aids and services. To request these services, contact 503-823-7700, City TTY 503-823-6868, Relay Service: 711.





# Environmental Overlay Zone Map Correction Project

1011 SW Comus St  
R232917



## Legend


- Draft C Zone
- Draft P Zone
- Existing C Zone
- Existing P Zone
- building footprints
- Taxlots

**DRAFT**

September 9, 2021

The information on the map was derived from digital databases. Care was taken in the creation of this map but it is provided "as is". The City of Portland ensures meaningful access to city programs, services, and activities to comply with Civil Rights Title VI and ADA Title II laws and reasonably provides: translation, interpretation, modifications, accommodations, alternative formats, auxiliary aids and services. To request these services, contact 503-823-7700, City TTY 503-823-6868, Relay Service: 711.

0 37.5 75 Feet

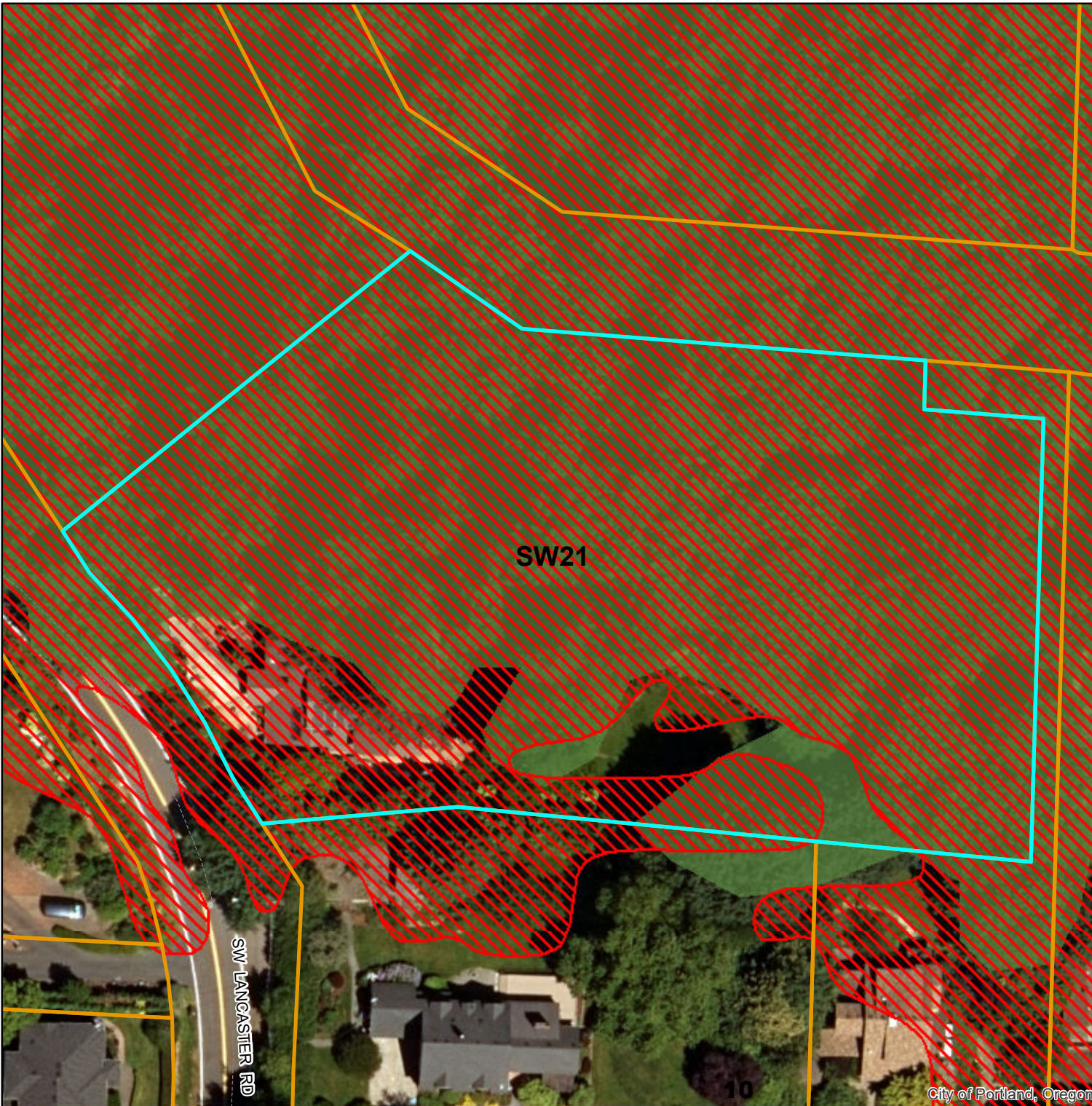









## Environmental Overlay Zone Map Correction Project

### Vegetation and Slope

11660 SW Lancaster Dr




### Legend

-  taxlots
-  steep slopes (25% or more)
-  forest
-  woodland
-  shrubland
-  herbaceous

**DRAFT**

August 24, 2021

The information on the map was derived from digital databases. Care was taken in the creation of this map but it is provided "as is". The City of Portland ensures meaningful access to city programs, services, and activities to comply with Civil Rights Title VI and ADA Title II laws and reasonably provides: translation, interpretation, modifications, accommodations, alternative formats, auxiliary aids and services. To request these services, contact 503-823-7700, City TTY 503-823-6868, Relay Service: 711.







## Environmental Overlay Zone Map Correction Project

Natural Resources - After

11660 SW Lancaster Dr  
R331574




### Legend

-  taxlots
-  forest
-  woodland
-  shrubland
-  herbaceous

**DRAFT**

August 26, 2021

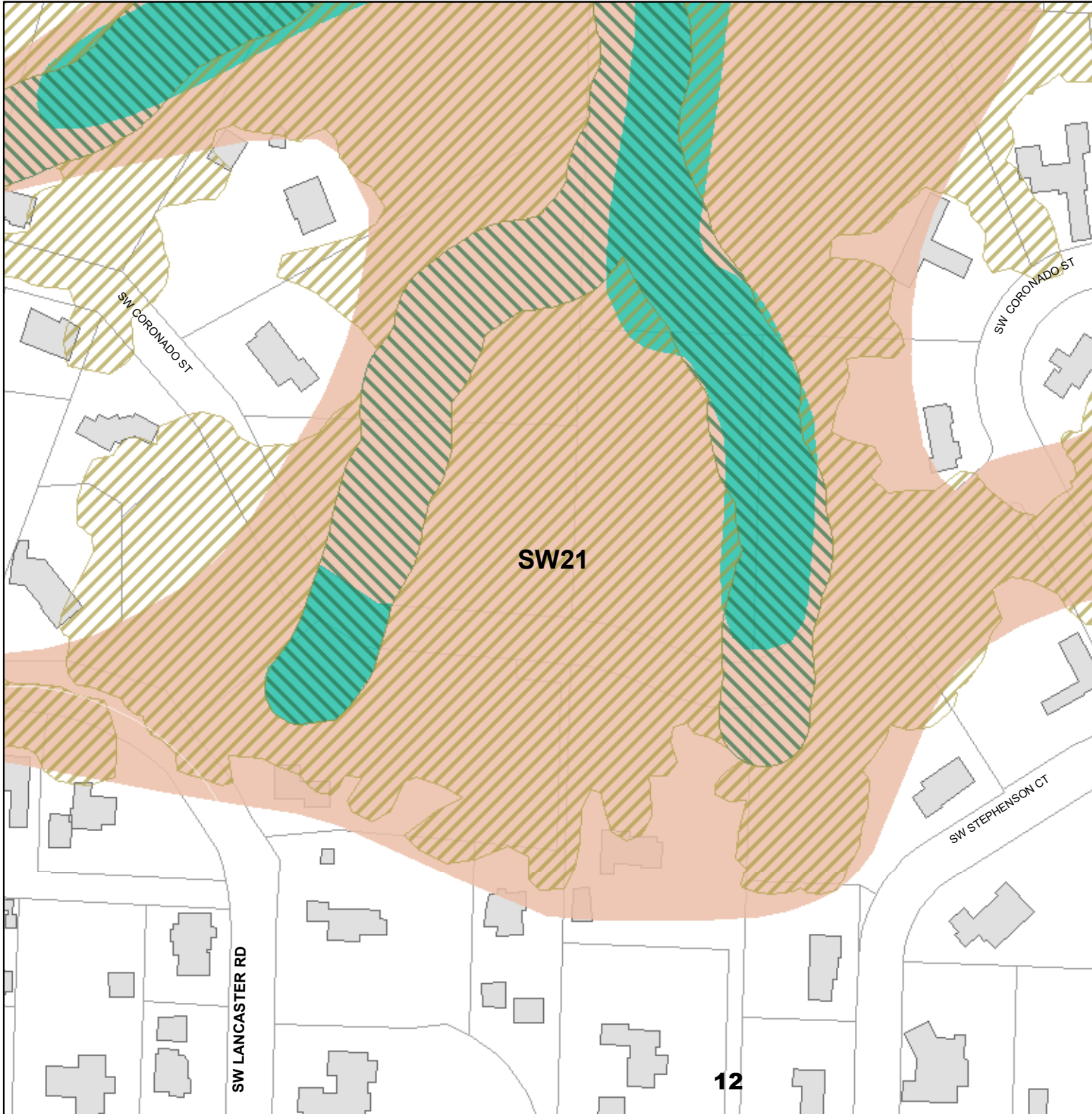
The information on the map was derived from digital databases. Care was taken in the creation of this map but it is provided "as is". The City of Portland ensures meaningful access to city programs, services, and activities to comply with Civil Rights Title VI and ADA Title II laws and reasonably provides: translation, interpretation, modifications, accommodations, alternative formats, auxiliary aids and services. To request these services, contact 503-823-7700, City TTY 503-823-6868, Relay Service: 711.











# Environmental Overlay Zone Map Correction Project

11574 SW 16th Dr



## Legend


-  Draft C Zone
-  Draft P Zone
-  Existing C Zone
-  Existing P Zone
-  building footprints
-  Taxlots

**DRAFT**

September 9, 2021

The information on the map was derived from digital databases. Care was taken in the creation of this map but it is provided "as is". The City of Portland ensures meaningful access to city programs, services, and activities to comply with Civil Rights Title VI and ADA Title II laws and reasonably provides: translation, interpretation, modifications, accommodations, alternative formats, auxiliary aids and services. To request these services, contact 503-823-7700, City TTY 503-823-6868, Relay Service: 711.

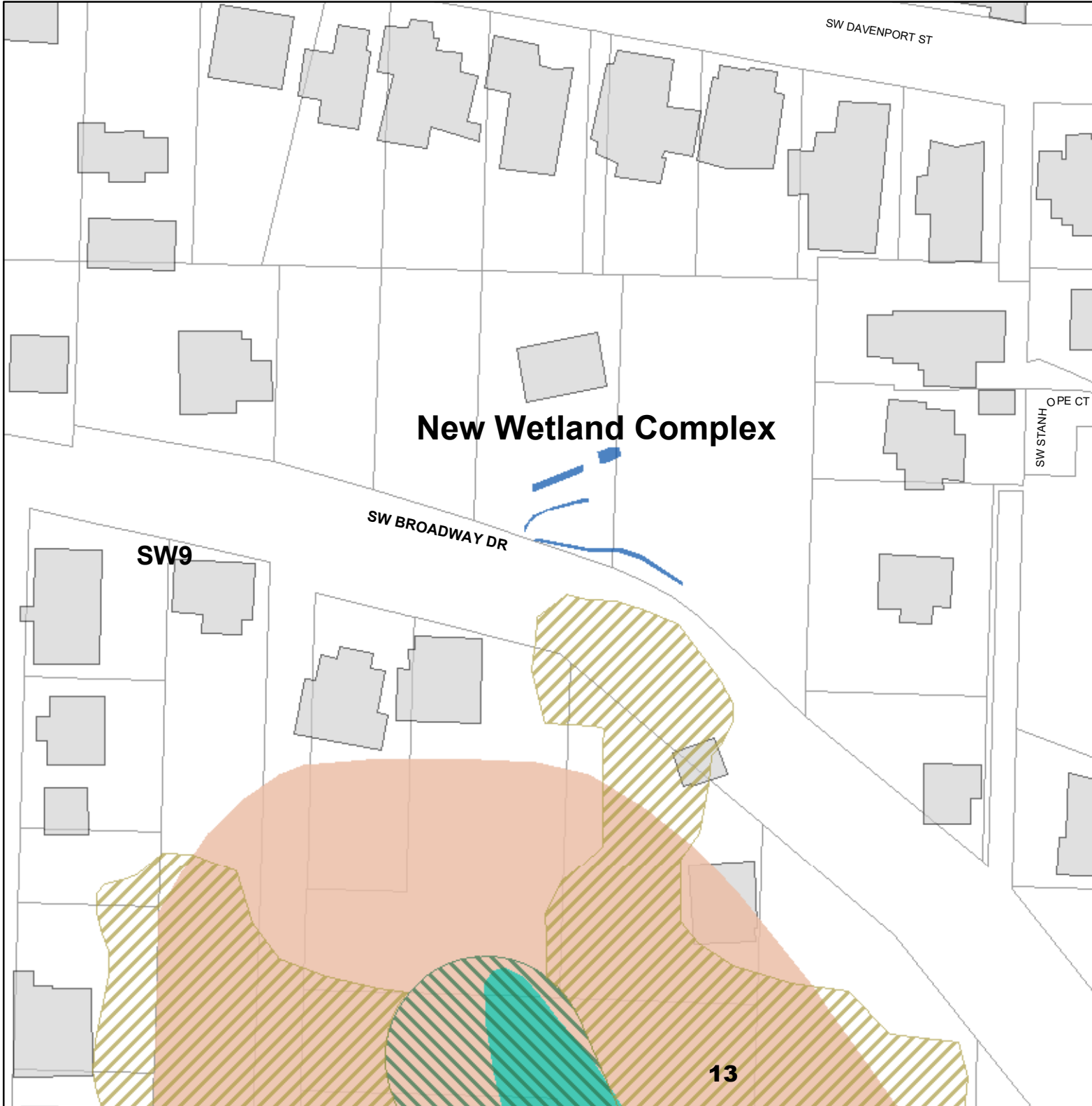
0 80 160 Feet












**Environmental Overlay Zone  
Map Correction Project**

1445 SW Broadway Dr  
Wetland Complex



**Legend**


-  Wetlands
-  Draft C Zone
-  Draft P Zone
-  Existing C Zone
-  Existing P Zone
-  building footprints
-  Taxlots

**DRAFT**

September 9, 2021

The information on the map was derived from digital databases. Care was taken in the creation of this map but it is provided "as is". The City of Portland ensures meaningful access to city programs, services, and activities to comply with Civil Rights Title VI and ADA Title II laws and reasonably provides: translation, interpretation, modifications, accommodations, alternative formats, auxiliary aids and services. To request these services, contact 503-823-7700, City TTY 503-823-6868, Relay Service: 711.

0 37.5 75 Feet














**Environmental Overlay Zone  
Map Correction Project**

**Natural Resources - After**

**SW Canning St**

**Explanation: Add stream to inventory**

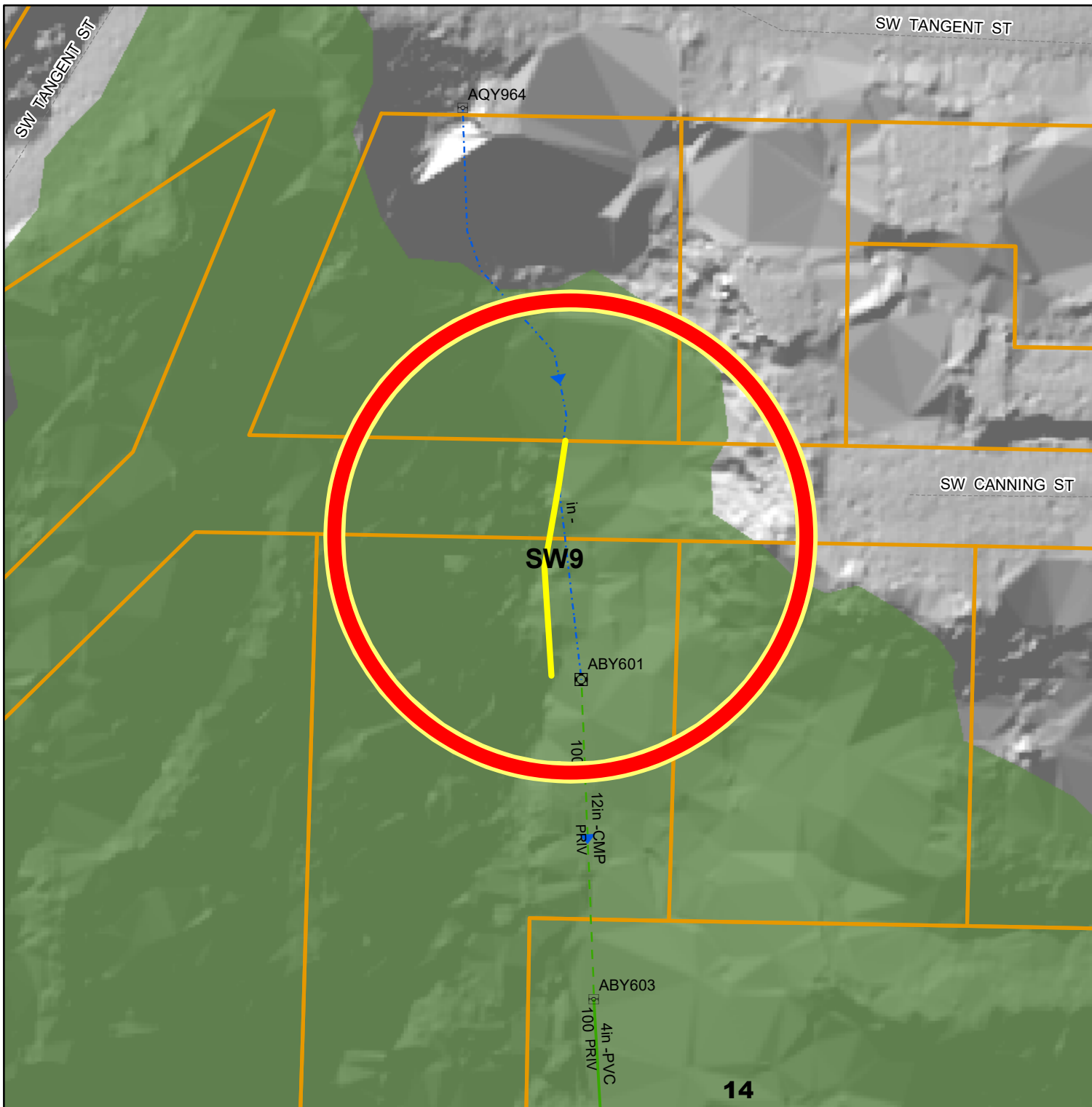
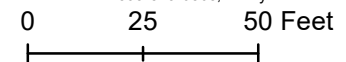
**Legend**

-  StreamEdit\_SWCanningSt
-  taxlots
-  piped stream segment
-  open stream channel
-  Wetlands
-  forest
-  woodland
-  shrubland
-  herbaceous

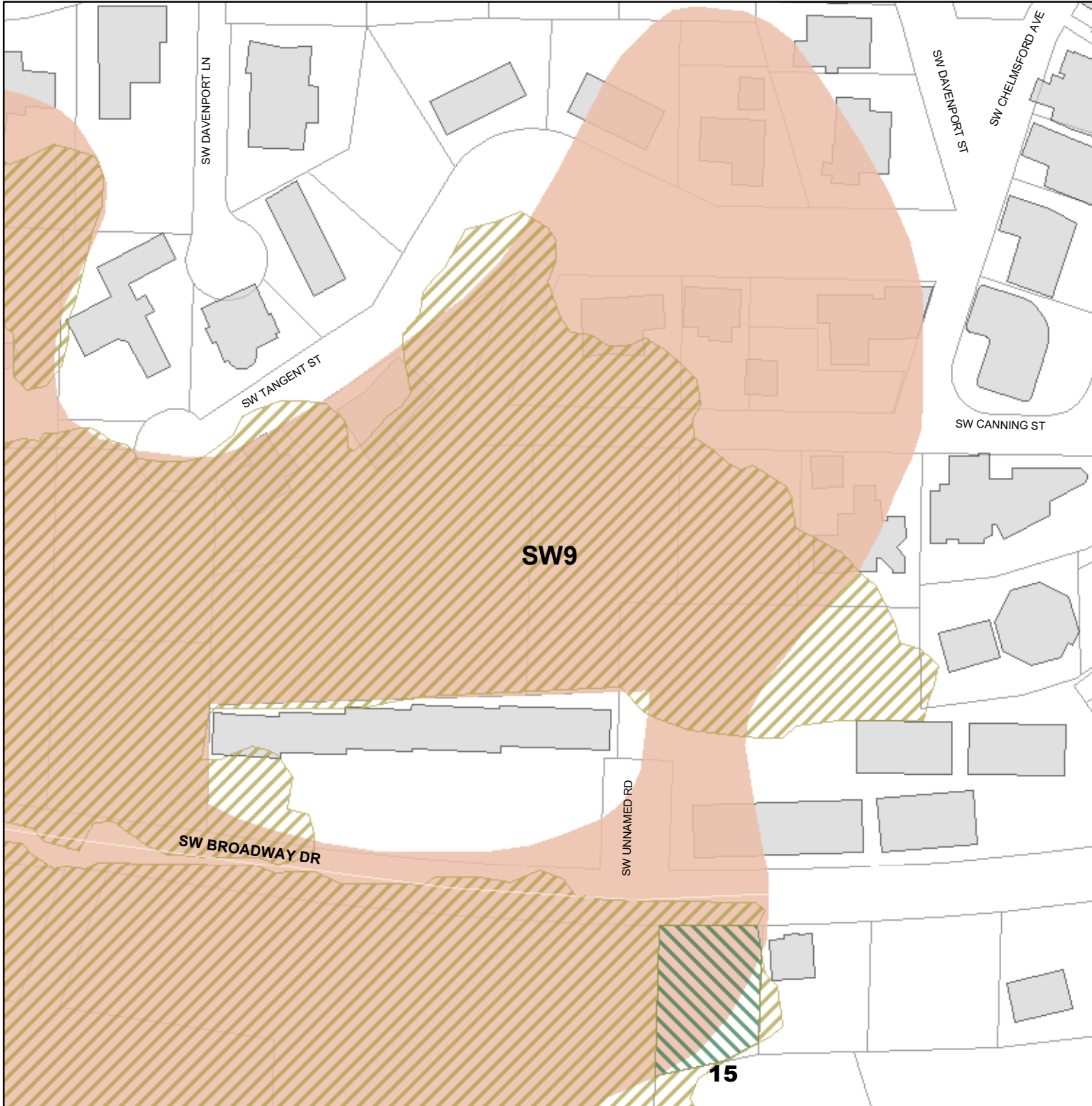
**DRAFT**

August 30, 2021


The information on the map was derived from digital databases. Care was taken in the creation of this map but it is provided "as is". The City of Portland ensures meaningful access to city programs, services, and activities to comply with Civil Rights Title VI and ADA Title II laws and reasonably provides: translation, interpretation, modifications, accommodations, alternative formats, auxiliary aids and services. To request these services, contact 503-823-7700, City TTY 503-823-6868, Relay Service: 711.



Resource Site SW9



**Legend**

-  Draft C Zone
-  Draft P Zone
-  Existing C Zone
-  Existing P Zone
-  building footprints
-  Taxlots

**DRAFT**

September 9, 2021

The information on the map was derived from digital databases. Care was taken in the creation of this map but it is provided "as is". The City of Portland ensures meaningful access to city programs, services, and activities to comply with Civil Rights Title VI and ADA Title II laws and reasonably provides: translation, interpretation, modifications, accommodations, alternative formats, auxiliary aids and services. To request these services, contact 503-823-7700, City TTY 503-823-6868, Relay Service: 711.

0 50 100 Feet

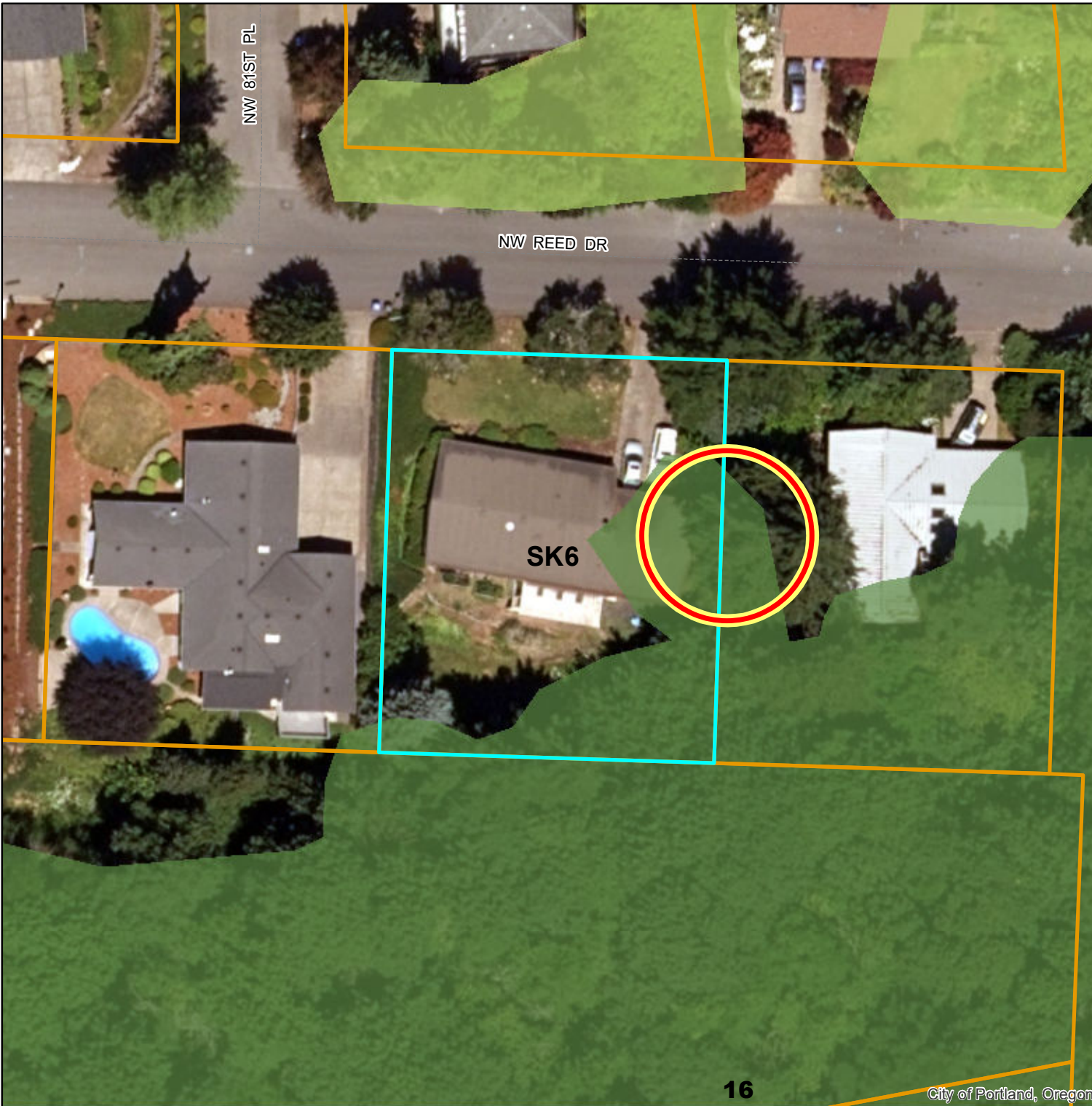




## Environmental Overlay Zone Map Correction Project

Natural Resources - After

8022 NW Reed  
R233311




### Legend

-  taxlots
-  forest
-  woodland
-  shrubland
-  herbaceous

**DRAFT**

August 26, 2021

The information on the map was derived from digital databases. Care was taken in the creation of this map but it is provided "as is". The City of Portland ensures meaningful access to city programs, services, and activities to comply with Civil Rights Title VI and ADA Title II laws and reasonably provides: translation, interpretation, modifications, accommodations, alternative formats, auxiliary aids and services. To request these services, contact 503-823-7700, City TTY 503-823-6868, Relay Service: 711.





**Environmental Overlay Zone  
Map Correction Project**

**Natural Resources - After**

**8022 NW Reed  
R233311**




**Legend**

-  taxlots
-  forest
-  woodland
-  shrubland
-  herbaceous

**DRAFT**

August 26, 2021

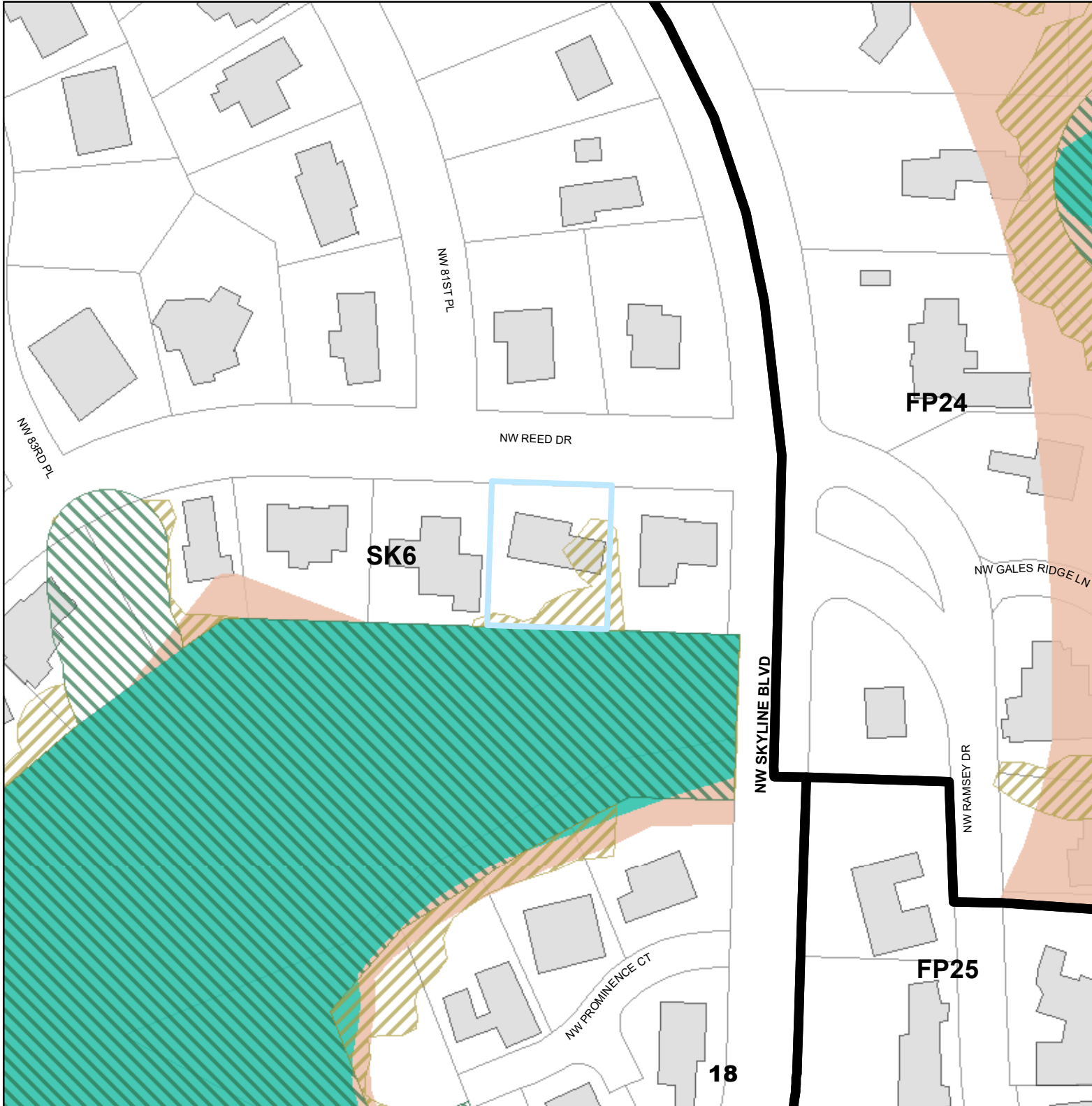
The information on the map was derived from digital databases. Care was taken in the creation of this map but it is provided "as is". The City of Portland ensures meaningful access to city programs, services, and activities to comply with Civil Rights Title VI and ADA Title II laws and reasonably provides: translation, interpretation, modifications, accommodations, alternative formats, auxiliary aids and services. To request these services, contact 503-823-7700, City TTY 503-823-6868, Relay Service: 711.











**Environmental Overlay Zone  
Map Correction Project**

8022 NW Reed  
R233311



**Legend**


-  Draft C Zone
-  Draft P Zone
-  Existing C Zone
-  Existing P Zone
-  building footprints
-  Taxlots

**DRAFT**

September 9, 2021

The information on the map was derived from digital databases. Care was taken in the creation of this map but it is provided "as is". The City of Portland ensures meaningful access to city programs, services, and activities to comply with Civil Rights Title VI and ADA Title II laws and reasonably provides: translation, interpretation, modifications, accommodations, alternative formats, auxiliary aids and services. To request these services, contact 503-823-7700, City TTY 503-823-6868, Relay Service: 711.

0 60 120 Feet



SK6

FP24

FP25

18

NW 69RD PL

NW 81ST PL

NW REED DR

NW SKYLINE BLVD

NW RAMSEY DR

NW GALES RIDGE LN

NW PROMINENCE CT















## Environmental Overlay Zone Map Correction Project

Natural Resources - Before

5558 SW Hewett Blvd

### Legend

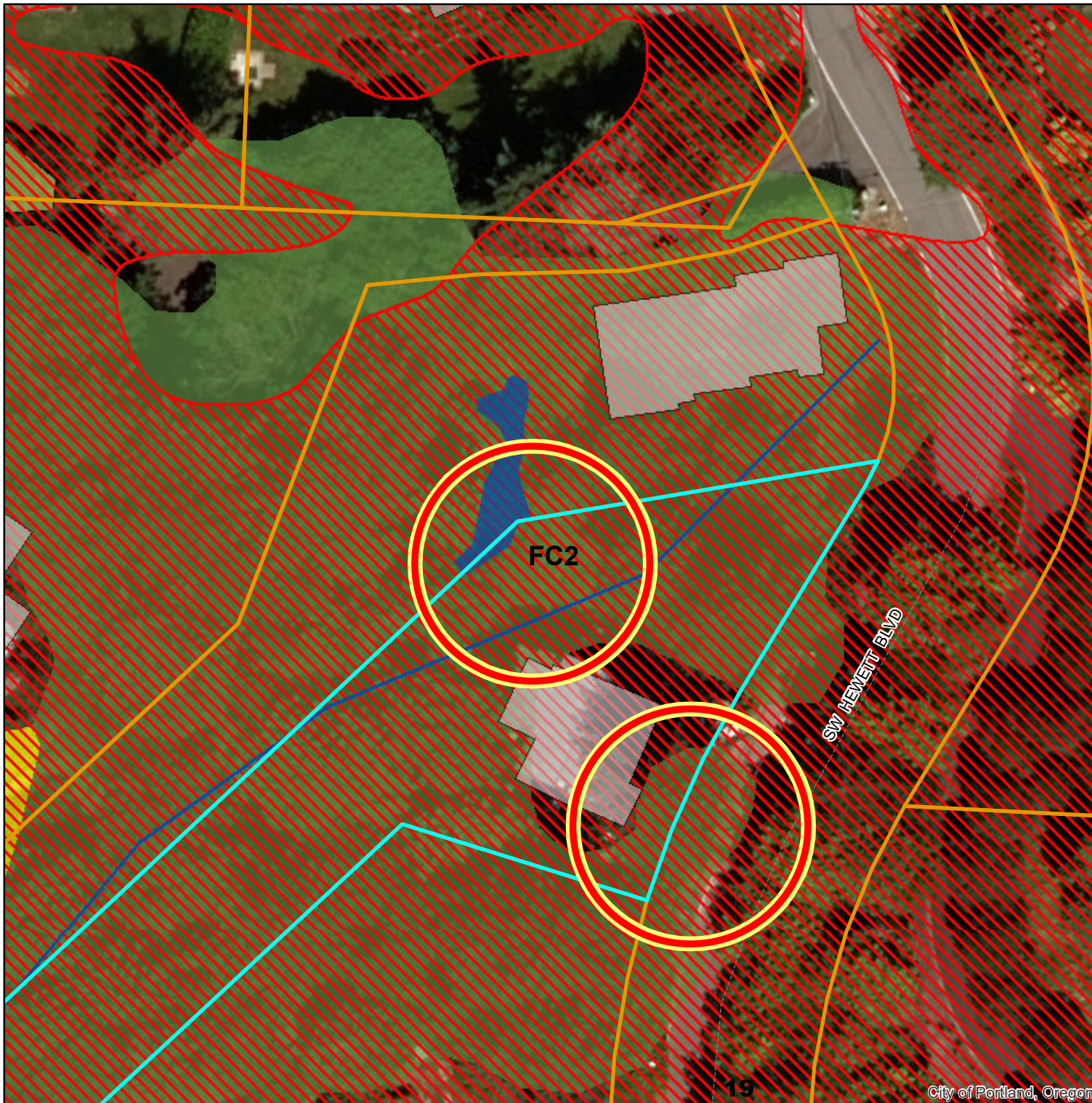
-  taxlots
-  piped stream segment
-  open stream channel
-  Updated Wetland Mapping
-  building footprints
-  steep slopes (25% or more)
-  forest
-  woodland
-  shrubland
-  herbaceous

**DRAFT**

August 4, 2021

The information on the map was derived from digital databases. Care was taken in the creation of this map but it is provided "as is". The City of Portland ensures meaningful access to city programs, services, and activities to comply with Civil Rights Title VI and ADA Title II laws and reasonably provides: translation, interpretation, modifications, accommodations, alternative formats, auxiliary aids and services. To request these services, contact 503-823-7700, City TTY 503-823-6868, Relay Service: 711.

0 25 50 Feet















## Environmental Overlay Zone Map Correction Project

### Natural Resources - After

#### 5558 SW Hewett Blvd

**Explanation:** move stream to follow center of ravine and location of channel observed on site. Remap forest to follow drip line and exclude isolated trees.

### Legend

-  StreamEdit\_5558SWHewett
-  taxlots
-  piped stream segment
-  open stream channel
-  Updated Wetland Mapping
-  building footprints
-  forest
-  woodland
-  shrubland
-  herbaceous

**DRAFT**

August 4, 2021

The information on the map was derived from digital databases. Care was taken in the creation of this map but it is provided "as is". The City of Portland ensures meaningful access to city programs, services, and activities to comply with Civil Rights Title VI and ADA Title II laws and reasonably provides: translation, interpretation, modifications, accommodations, alternative formats, auxiliary aids and services. To request these services, contact 503-823-7700, City TTY 503-823-6868, Relay Service: 711.

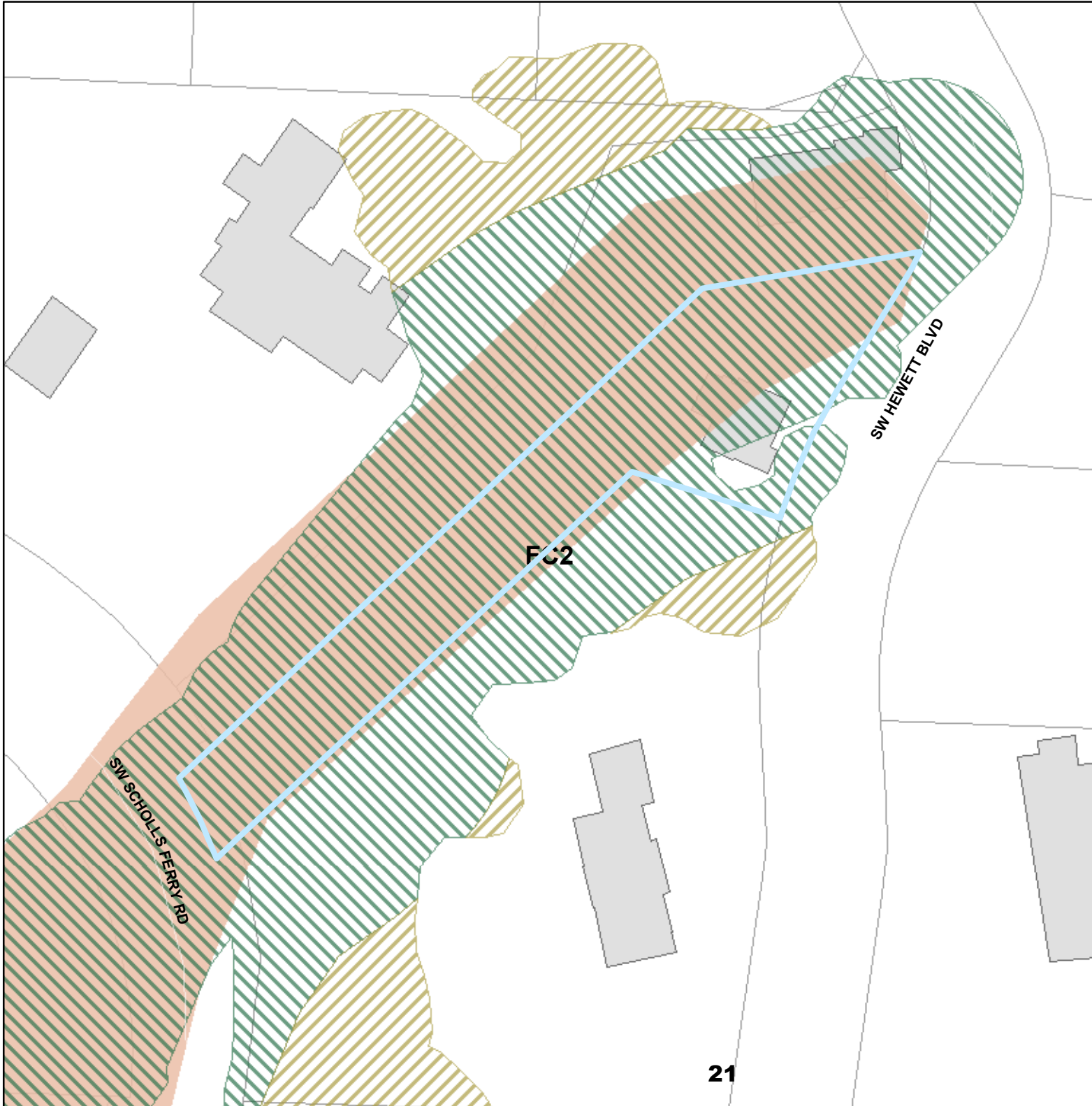
0 30 60 Feet





# Environmental Overlay Zone Map Correction Project

5558 SW Hewett  
R327106



## Legend


- Draft C Zone
- Draft P Zone
- Existing C Zone
- Existing P Zone
- building footprints
- Taxlots

**DRAFT**

September 9, 2021

The information on the map was derived from digital databases Care was taken in the creation of this map but it is provided "as is". The City of Portland ensures meaningful access to city programs, services, and activities to comply with Civil Rights Title VI and ADA Title II laws and reasonably provides: translation, interpretation, modifications, accommodations, alternative formats, auxiliary aids and services. To request these services, contact 503-823-7700, City TTY 503-823-6868, Relay Service: 711.

0 37.5 75 Feet





## Environmental Overlay Zone Map Correction Project

Natural Resources - Before

13927 SE Tenino St



### Legend

-  taxlots
-  forest
-  woodland
-  shrubland
-  herbaceous

**DRAFT**

September 8, 2021

The information on the map was derived from digital databases. Care was taken in the creation of this map but it is provided "as is". The City of Portland ensures meaningful access to city programs, services, and activities to comply with Civil Rights Title VI and ADA Title III laws and reasonably provides: translation, interpretation, modifications, accommodations, alternative formats, auxiliary aids and services. To request these services, contact 503-823-7700, City TTY 503-823-6868, Relay Service: 711.

0 55 110 Feet





**Environmental Overlay Zone  
Map Correction Project**

Natural Resources - After

13927 SE Tenino St



**Legend**

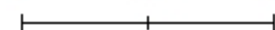
-  taxlots
-  forest
-  woodland
-  shrubland
-  herbaceous

**DRAFT**

September 8, 2021

The information on the map was derived from digital databases. Care was taken in the creation of this map but it is provided "as is". The City of Portland ensures meaningful access to city programs, services, and activities to comply with Civil Rights Title VI and ADA Title III laws and reasonably provides: translation, interpretation, modifications, accommodations, alternative formats, auxiliary aids and services. To request these services, contact 503-823-7700, City TTY 503-823-6868, Relay Service: 711.

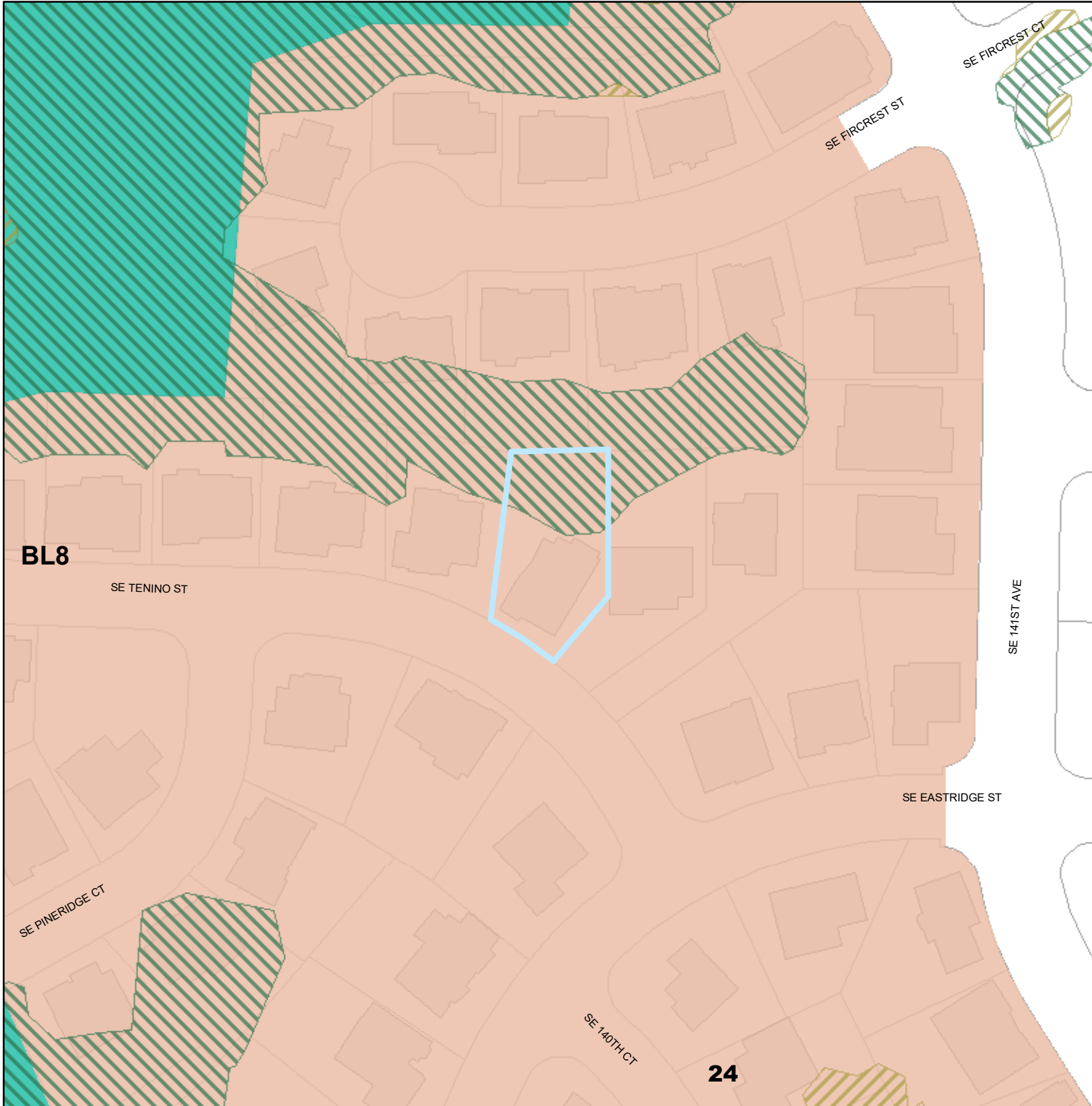
0 55 110 Feet











# Environmental Overlay Zone Map Correction Project

13927 SE Tenino St  
R568920



## Legend


-  Draft C Zone
-  Draft P Zone
-  Existing C Zone
-  Existing P Zone
-  building footprints
-  Taxlots

**DRAFT**

September 9, 2021

The information on the map was derived from digital databases. Care was taken in the creation of this map but it is provided "as is". The City of Portland ensures meaningful access to city programs, services, and activities to comply with Civil Rights Title VI and ADA Title II laws and reasonably provides: translation, interpretation, modifications, accommodations, alternative formats, auxiliary aids and services. To request these services, contact 503-823-7700, City TTY 503-823-6868, Relay Service: 711.

0 45 90 Feet





**Environmental Overlay Zone  
Map Correction Project**

**Natural Resources - Before**

**3845 SW Condor Ave  
R327888**



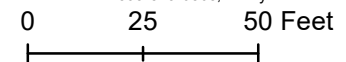
**Legend**

-  taxlots
-  forest
-  woodland
-  shrubland
-  herbaceous

**DRAFT**

August 17, 2021

The information on the map was derived from digital databases. Care was taken in the creation of this map but it is provided "as is". The City of Portland ensures meaningful access to city programs, services, and activities to comply with Civil Rights Title VI and ADA Title II laws and reasonably provides: translation, interpretation, modifications, accommodations, alternative formats, auxiliary aids and services. To request these services, contact 503-823-7700, City TTY 503-823-6868, Relay Service: 711.





## Environmental Overlay Zone Map Correction Project

### Natural Resources - After

3845 SW Condor Ave  
R327888

Remap vegetation to follow dripline of trees and to exclude trees that are not contiguous to the rest of the forest patch.




### Legend

-  taxlots
-  forest
-  woodland
-  shrubland
-  herbaceous

**DRAFT**

August 17, 2021

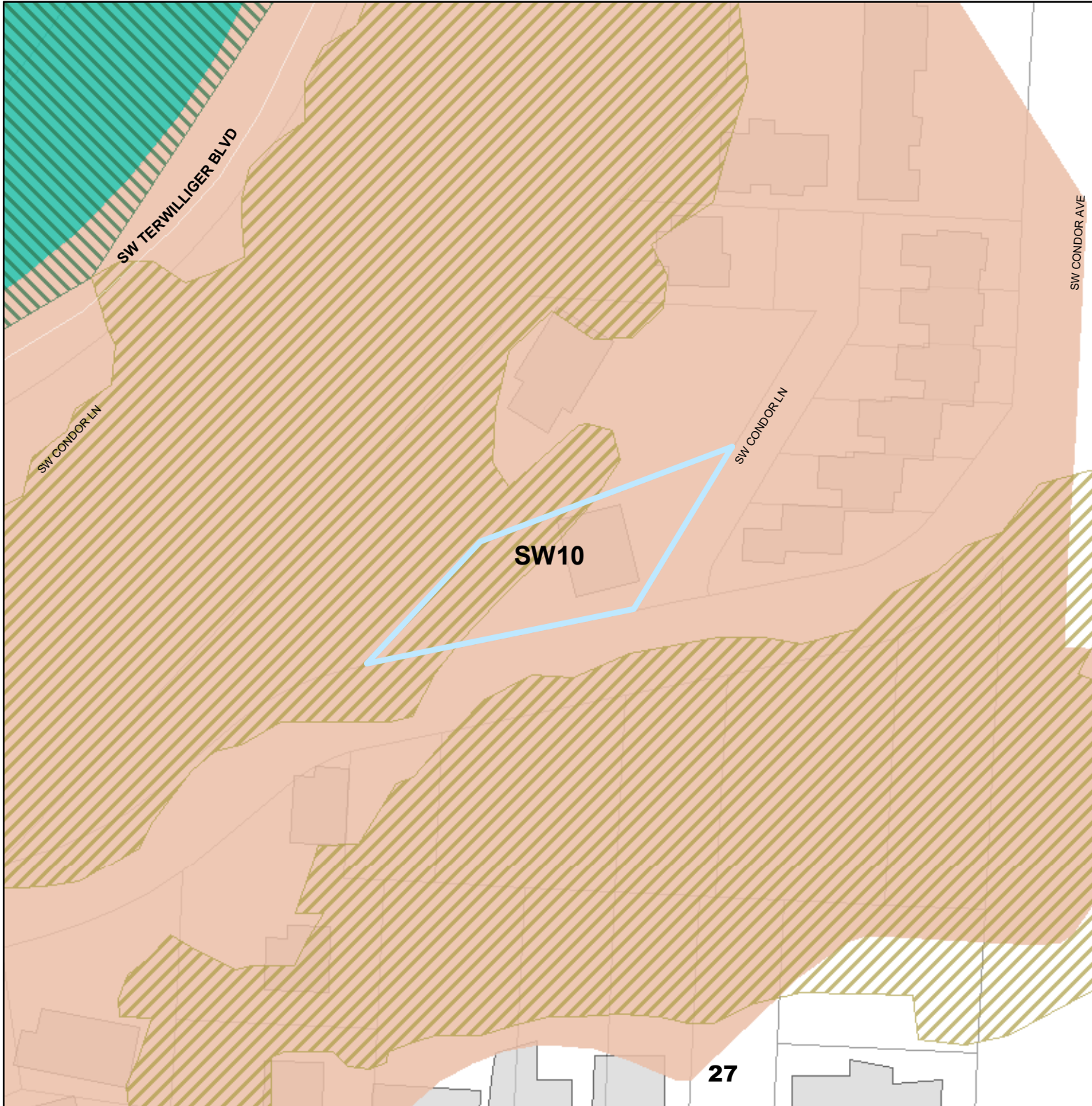
The information on the map was derived from digital databases. Care was taken in the creation of this map but it is provided "as is". The City of Portland ensures meaningful access to city programs, services, and activities to comply with Civil Rights Title VI and ADA Title II laws and reasonably provides: translation, interpretation, modifications, accommodations, alternative formats, auxiliary aids and services. To request these services, contact 503-823-7700, City TTY 503-823-6868, Relay Service: 711.











**Environmental Overlay Zone  
Map Correction Project**

3845 SW Condor  
R327888



**Legend**

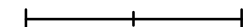
-  Draft C Zone
-  Draft P Zone
-  Existing C Zone
-  Existing P Zone
-  building footprints
-  Taxlots

**DRAFT**

September 9, 2021

The information on the map was derived from digital databases. Care was taken in the creation of this map but it is provided "as is". The City of Portland ensures meaningful access to city programs, services, and activities to comply with Civil Rights Title VI and ADA Title II laws and reasonably provides: translation, interpretation, modifications, accommodations, alternative formats, auxiliary aids and services. To request these services, contact 503-823-7700, City TTY 503-823-6868, Relay Service: 711.

0 37.5 75 Feet



**27**



**Environmental Overlay Zone  
Map Correction Project**

**Natural Resources - Before**

**NW Skyline and NW Ash**



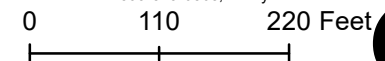
**Legend**

-  taxlots
-  forest
-  woodland
-  shrubland
-  herbaceous

**DRAFT**

September 3, 2021

The information on the map was derived from digital databases. Care was taken in the creation of this map but it is provided "as is". The City of Portland ensures meaningful access to city programs, services, and activities to comply with Civil Rights Title VI and ADA Title II laws and reasonably provides: translation, interpretation, modifications, accommodations, alternative formats, auxiliary aids and services. To request these services, contact 503-823-7700, City TTY 503-823-6868, Relay Service: 711.





## Environmental Overlay Zone Map Correction Project

Natural Resources - After

NW Skyline and NW Ash

Remap vegetation - Project staff visited site one year ago and mapped the vegetation that was present at the time. During follow up visit, staff observed that approx. 1.5 acres of forest vegetation had been removed without permit. There were a number (at least 5) trunks of felled trees present that were >12 in in diameter. If property owner obtains tree permit and does mitigation, ezones will be adjusted to follow forest vegetation mapping and any area where mitigation plantings are required as condition of tree permit approval. If property owner does not provide evidence of tree permit to project staff. The old natural resource mapping from the previous site visit will be used to map the proposed ezones.

### Legend

taxlots

forest

woodland

shrubland

herbaceous

**DRAFT**

September 3, 2021

The information on the map was derived from digital databases. Care was taken in the creation of this map but it is provided "as is". The City of Portland ensures meaningful access to city programs, services, and activities to comply with Civil Rights Title VI and ADA Title II laws and reasonably provides: translation, interpretation, modifications, accommodations, alternative formats, auxiliary aids and services. To request these services, contact 503-823-7700, City TTY 503-823-6868, Relay Service: 711.

0 110 220 Feet




**Environmental Overlay Zone  
Map Correction Project**

NW Skyline and NW Ash  
 R517238  
 R323908



**Legend**

-  Draft C Zone
-  Draft P Zone
-  Existing C Zone
-  Existing P Zone
-  building footprints
-  Taxlots

**DRAFT**

September 9, 2021

The information on the map was derived from digital databases. Care was taken in the creation of this map but it is provided "as is". The City of Portland ensures meaningful access to city programs, services, and activities to comply with Civil Rights Title VI and ADA Title II laws and reasonably provides: translation, interpretation, modifications, accommodations, alternative formats, auxiliary aids and services. To request these services, contact 503-823-7700, City TTY 503-823-6868, Relay Service: 711.

0 75 150 Feet

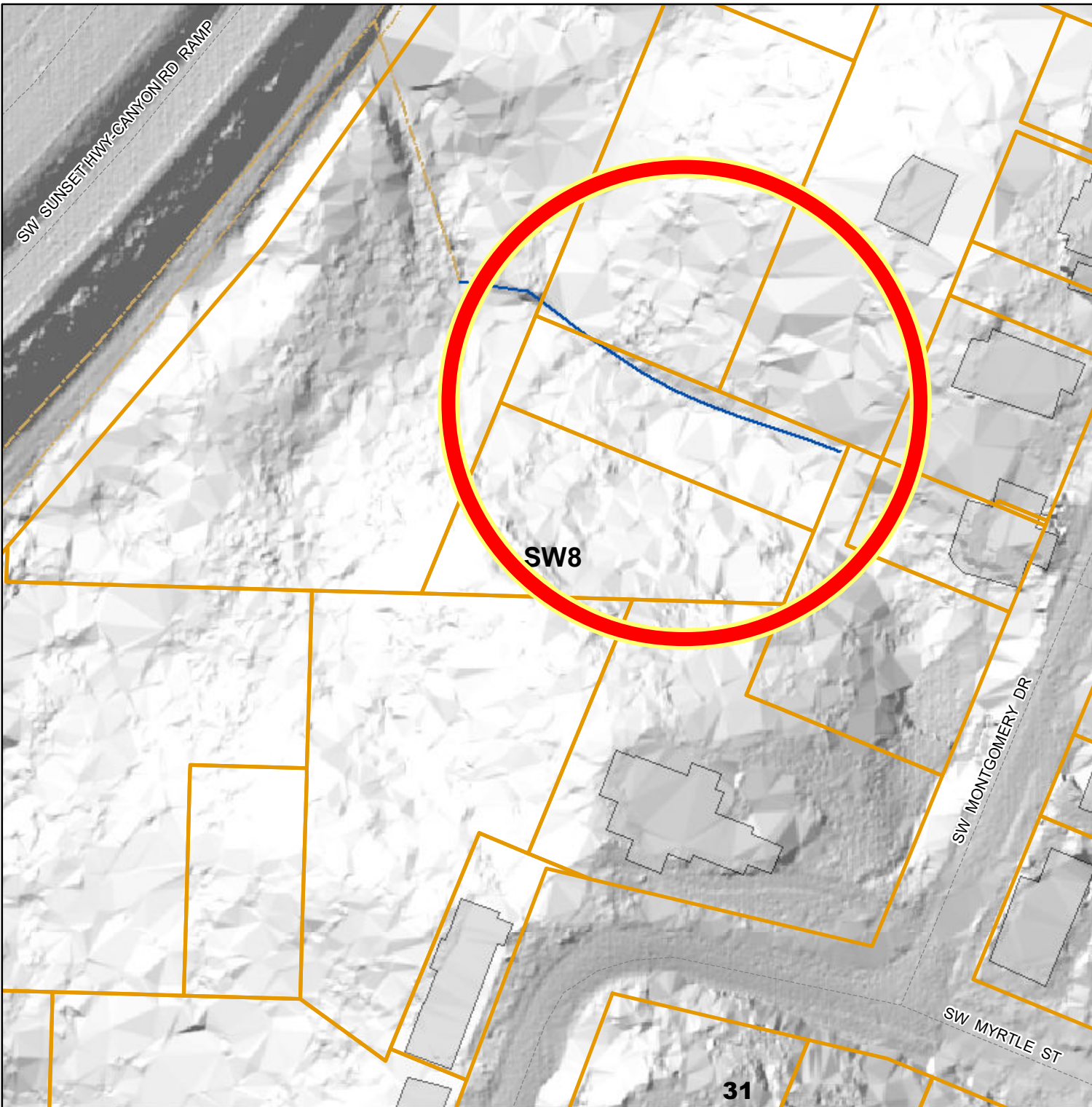









**Environmental Overlay Zone  
Map Correction Project**

**Natural Resources - Before**

**2231 SW Montgomery St**



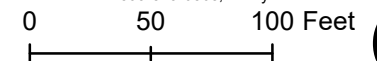
**Legend**

-  taxlots
-  piped stream segment
-  open stream channel
-  Wetlands
-  building footprints

**DRAFT**

September 3, 2021

The information on the map was derived from digital databases. Care was taken in the creation of this map but it is provided "as is". The City of Portland ensures meaningful access to city programs, services, and activities to comply with Civil Rights Title VI and ADA Title II laws and reasonably provides: translation, interpretation, modifications, accommodations, alternative formats, auxiliary aids and services. To request these services, contact 503-823-7700, City TTY 503-823-6868, Relay Service: 711.



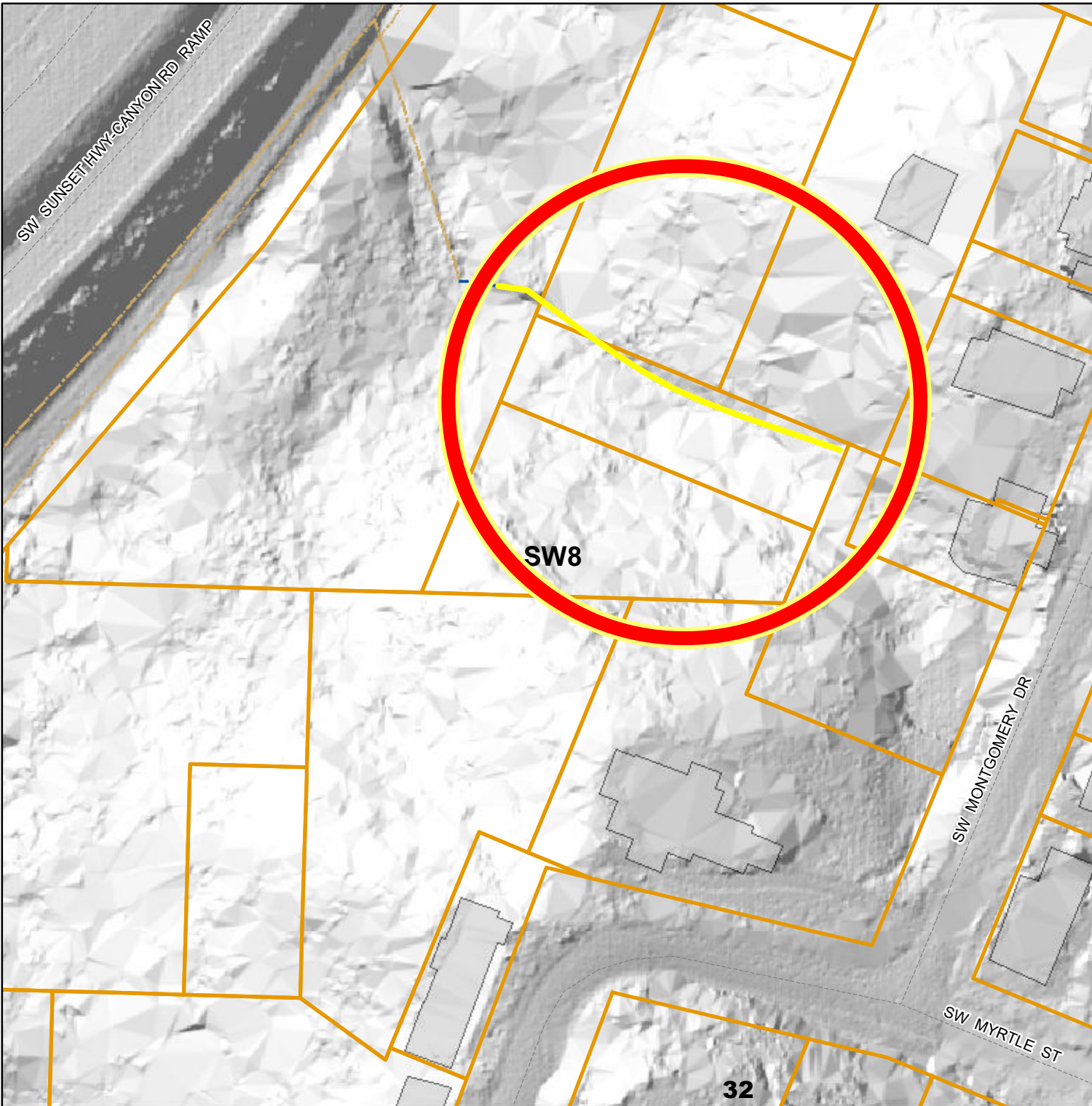


## Environmental Overlay Zone Map Correction Project







Natural Resources - After

2231 SW Montgomery St

**Explanation: Delete stream  
from inventory. No stream channel  
or flow could be found.**




### Legend

-  StreamEdit\_2231SWMontgom
-  taxlots
-  piped stream segment
-  open stream channel
-  Wetlands
-  building footprints

**DRAFT**

September 3, 2021

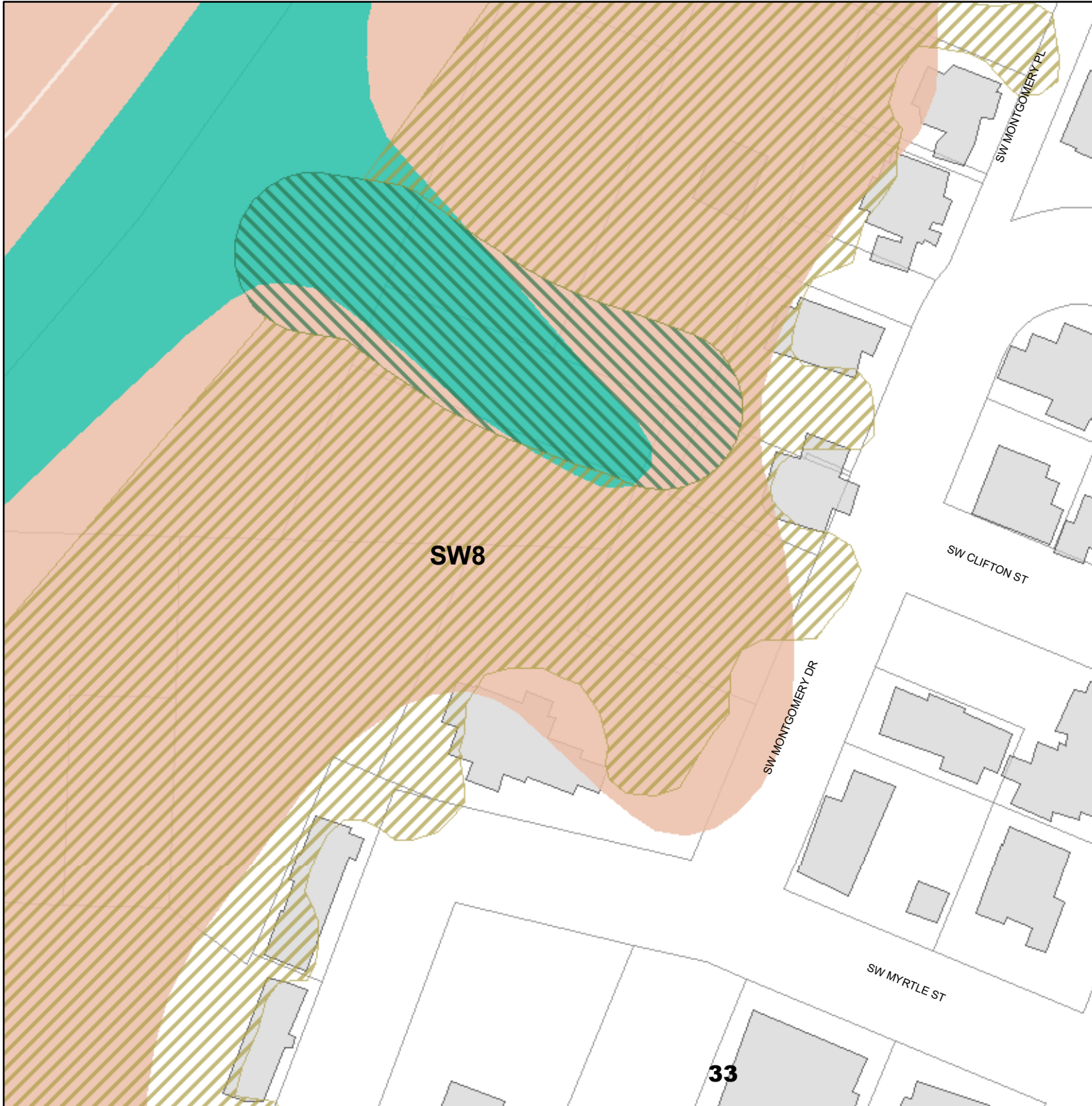
The information on the map was derived from digital databases. Care was taken in the creation of this map but it is provided "as is". The City of Portland ensures meaningful access to city programs, services, and activities to comply with Civil Rights Title VI and ADA Title II laws and reasonably provides: translation, interpretation, modifications, accommodations, alternative formats, auxiliary aids and services. To request these services, contact 503-823-7700, City TTY 503-823-6868, Relay Service: 711.











# Environmental Overlay Zone Map Correction Project

2231 SW Montgomery St  
R128502



## Legend


-  Draft C Zone
-  Draft P Zone
-  Existing C Zone
-  Existing P Zone
-  building footprints
-  Taxlots

**DRAFT**

September 9, 2021

The information on the map was derived from digital databases. Care was taken in the creation of this map but it is provided "as is". The City of Portland ensures meaningful access to city programs, services, and activities to comply with Civil Rights Title VI and ADA Title II laws and reasonably provides: translation, interpretation, modifications, accommodations, alternative formats, auxiliary aids and services. To request these services, contact 503-823-7700, City TTY 503-823-6868, Relay Service: 711.

0 45 90 Feet





## Environmental Overlay Zone Map Correction Project

Natural Resources - Before

7908 NW Gales Ridge  
R498891



### Legend


-  taxlots
-  forest
-  woodland
-  shrubland
-  herbaceous

**DRAFT**

August 25, 2021

The information on the map was derived from digital databases. Care was taken in the creation of this map but it is provided "as is". The City of Portland ensures meaningful access to city programs, services, and activities to comply with Civil Rights Title VI and ADA Title II laws and reasonably provides: translation, interpretation, modifications, accommodations, alternative formats, auxiliary aids and services. To request these services, contact 503-823-7700, City TTY 503-823-6868, Relay Service: 711.

0 25 50 Feet








## Environmental Overlay Zone Map Correction Project

Natural Resources - After

7908 NW Gales Ridge  
R498891




### Legend

-  taxlots
-  forest
-  woodland
-  shrubland
-  herbaceous

**DRAFT**

August 25, 2021

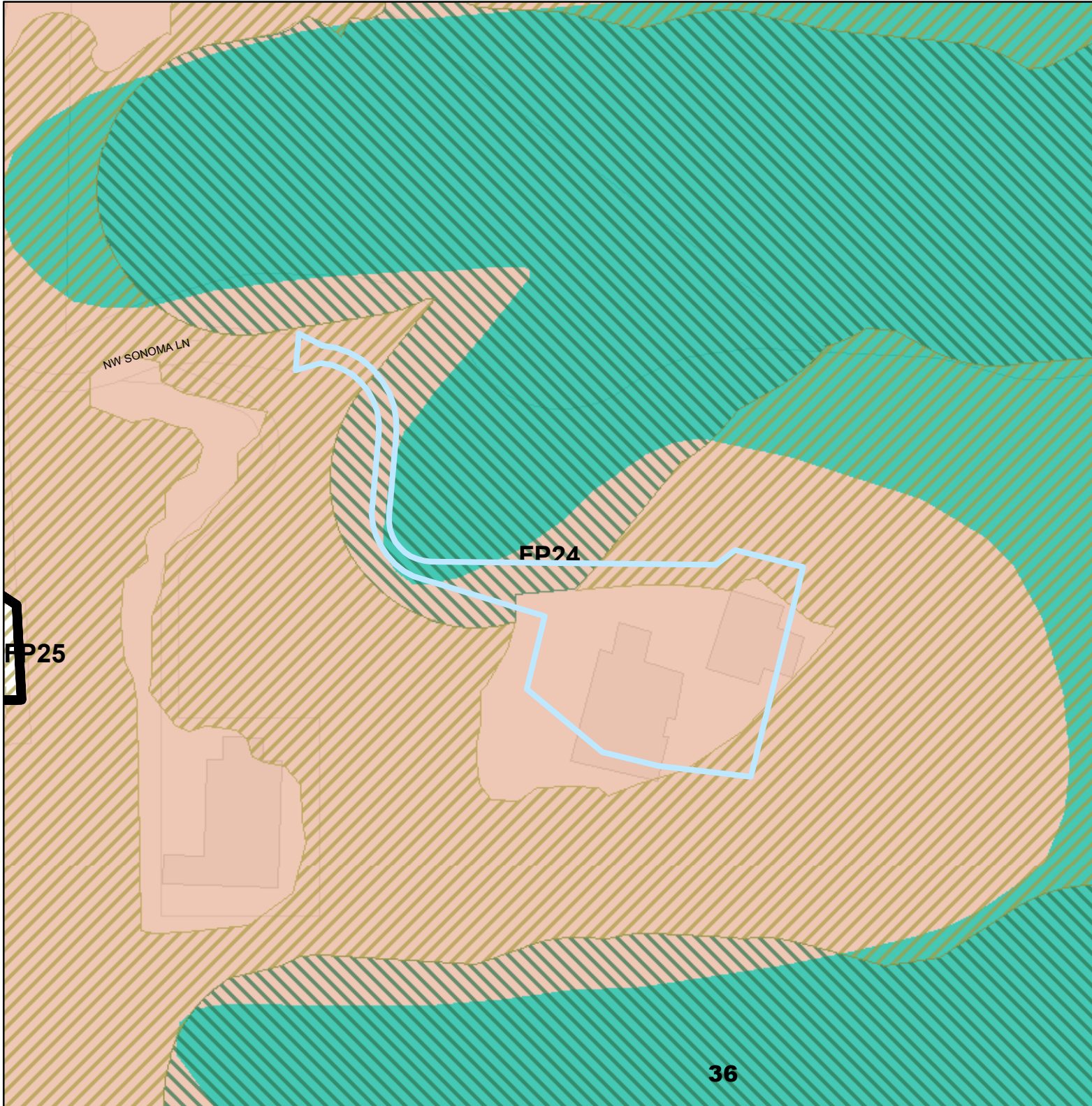
The information on the map was derived from digital databases. Care was taken in the creation of this map but it is provided "as is". The City of Portland ensures meaningful access to city programs, services, and activities to comply with Civil Rights Title VI and ADA Title II laws and reasonably provides: translation, interpretation, modifications, accommodations, alternative formats, auxiliary aids and services. To request these services, contact 503-823-7700, City TTY 503-823-6868, Relay Service: 711.











## Environmental Overlay Zone Map Correction Project

7908 NW Gales Ridge Ln  
R498891



### Legend


-  Draft C Zone
-  Draft P Zone
-  Existing C Zone
-  Existing P Zone
-  building footprints
-  Taxlots

**DRAFT**

September 9, 2021

The information on the map was derived from digital databases Care was taken in the creation of this map but it is provided "as is". The City of Portland ensures meaningful access to city programs, services, and activities to comply with Civil Rights Title VI and ADA Title II laws and reasonably provides: translation, interpretation, modifications, accommodations, alternative formats, auxiliary aids and services. To request these services, contact 503-823-7700, City TTY 503-823-6868, Relay Service: 711.

0 50 100 Feet





**Environmental Overlay Zone  
Map Correction Project**

**Natural Resources - Before**

**720 SW 48th Ave**




**Legend**

-  taxlots
-  forest
-  woodland
-  shrubland
-  herbaceous

**DRAFT**

August 13, 2021

The information on the map was derived from digital databases. Care was taken in the creation of this map but it is provided "as is". The City of Portland ensures meaningful access to city programs, services, and activities to comply with Civil Rights Title VI and ADA Title II laws and reasonably provides: translation, interpretation, modifications, accommodations, alternative formats, auxiliary aids and services. To request these services, contact 503-823-7700, City TTY 503-823-6868, Relay Service: 711.





## Environmental Overlay Zone Map Correction Project

Natural Resources - After

720 SW 48th Ave - R312579

Remap vegetation - exclude  
trees that are not part of forest  
patch. Follow dripline of canopy.




### Legend

-  taxlots
-  forest
-  woodland
-  shrubland
-  herbaceous

**DRAFT**

August 13, 2021

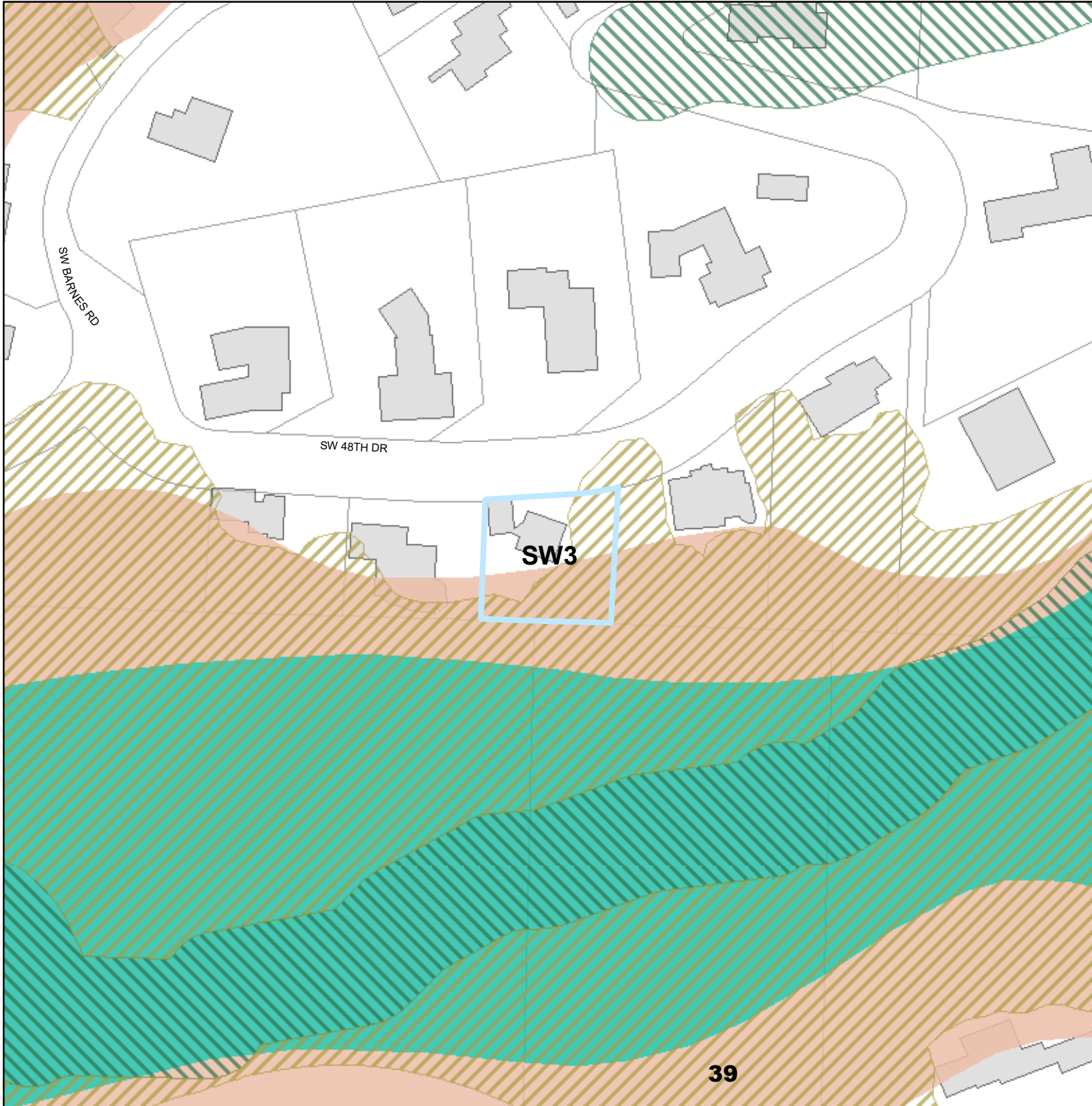
The information on the map was derived from digital databases. Care was taken in the creation of this map but it is provided "as is". The City of Portland ensures meaningful access to city programs, services, and activities to comply with Civil Rights Title VI and ADA Title II laws and reasonably provides: translation, interpretation, modifications, accommodations, alternative formats, auxiliary aids and services. To request these services, contact 503-823-7700, City TTY 503-823-6868, Relay Service: 711.





## Environmental Overlay Zone Map Correction Project

720 SW 48th Ave  
R312579



### Legend


-  Draft C Zone
-  Draft P Zone
-  Existing C Zone
-  Existing P Zone
-  building footprints
-  Taxlots

**DRAFT**

September 9, 2021

The information on the map was derived from digital databases. Care was taken in the creation of this map but it is provided "as is". The City of Portland ensures meaningful access to city programs, services, and activities to comply with Civil Rights Title VI and ADA Title II laws and reasonably provides: translation, interpretation, modifications, accommodations, alternative formats, auxiliary aids and services. To request these services, contact 503-823-7700, City TTY 503-823-6868, Relay Service: 711.

0 60 120 Feet



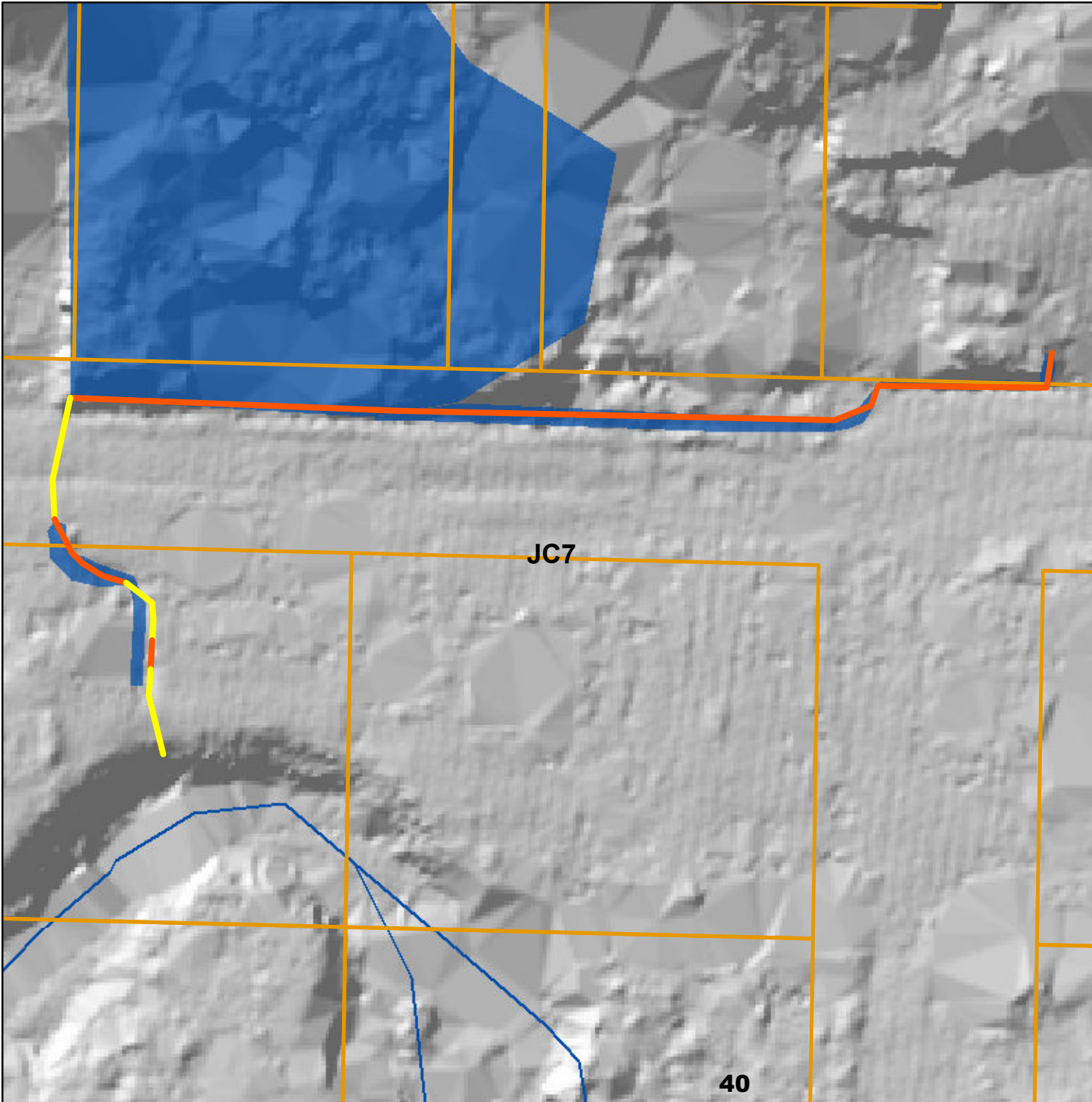


## Environmental Overlay Zone Map Correction Project

Natural Resources - After

4401 SE Tenino

Explanation: Add stream to inventory



### Legend

#### Segment\_Type

- Open
- Pipe
- taxlots
- piped stream segment
- open stream channel
- Wetlands

**DRAFT**

August 30, 2021

The information on the map was derived from digital databases. Care was taken in the creation of this map but it is provided "as is". The City of Portland ensures meaningful access to city programs, services, and activities to comply with Civil Rights Title VI and ADA Title II laws and reasonably provides: translation, interpretation, modifications, accommodations, alternative formats, auxiliary aids and services. To request these services, contact 503-823-7700, City TTY 503-823-6868, Relay Service: 711.

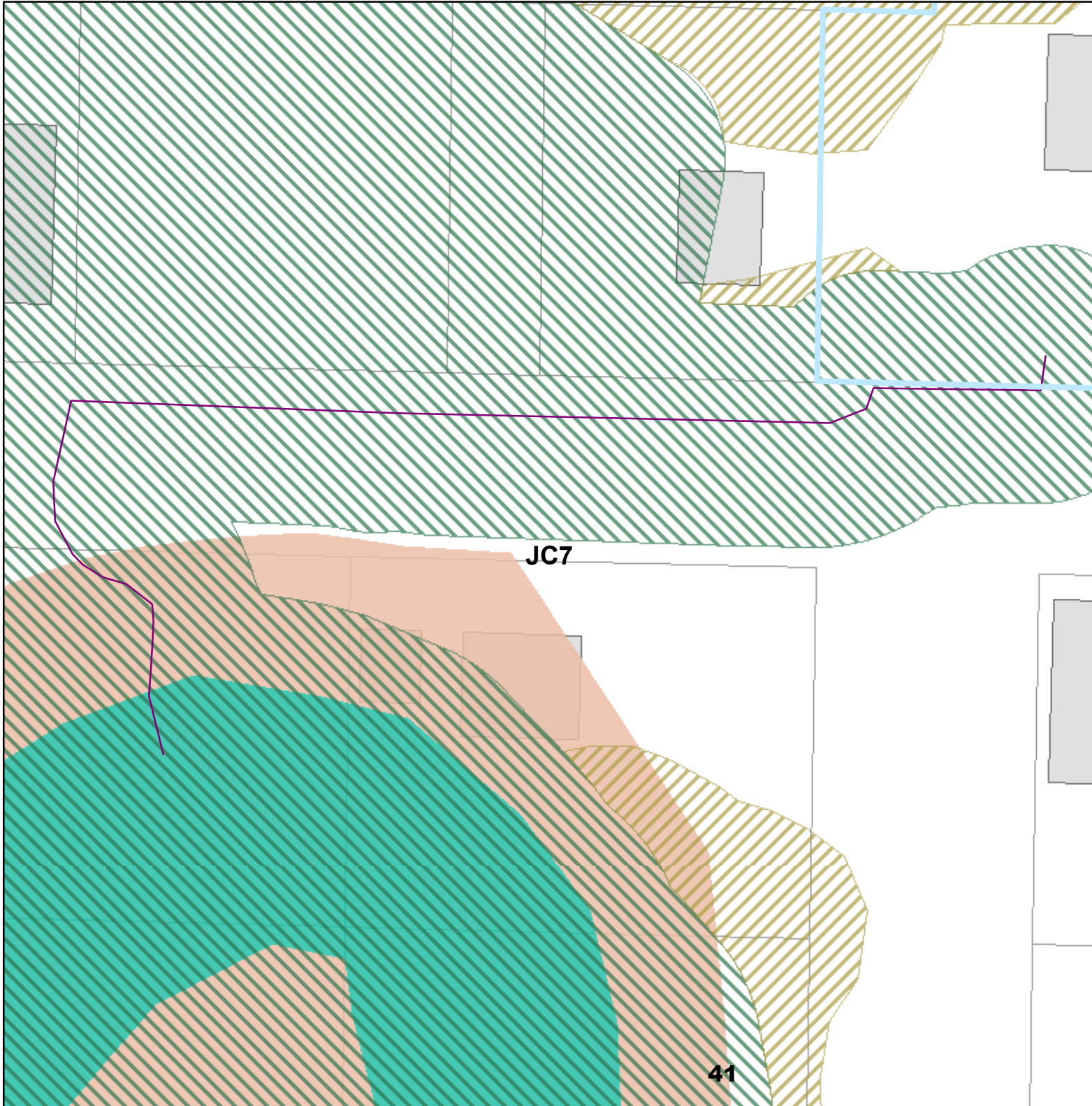
0 25 50 Feet












# Environmental Overlay Zone Map Correction Project

4401 SE Tenino  
R274953



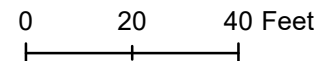
## Legend

-  StreamEdit\_SETenino
-  Draft C Zone
-  Draft P Zone
-  Existing C Zone
-  Existing P Zone
-  building footprints
-  Taxlots

**DRAFT**

September 9, 2021

The information on the map was derived from digital databases. Care was taken in the creation of this map but it is provided "as is". The City of Portland ensures meaningful access to city programs, services, and activities to comply with Civil Rights Title VI and ADA Title II laws and reasonably provides: translation, interpretation, modifications, accommodations, alternative formats, auxiliary aids and services. To request these services, contact 503-823-7700, City TTY 503-823-6868, Relay Service: 711.





## Environmental Overlay Zone Map Correction Project

Natural Resources - Before

10422 SW 55th Ave  
R582315




### Legend

-  taxlots
-  forest
-  woodland
-  shrubland
-  herbaceous

**DRAFT**

August 26, 2021

The information on the map was derived from digital databases. Care was taken in the creation of this map but it is provided "as is". The City of Portland ensures meaningful access to city programs, services, and activities to comply with Civil Rights Title VI and ADA Title II laws and reasonably provides: translation, interpretation, modifications, accommodations, alternative formats, auxiliary aids and services. To request these services, contact 503-823-7700, City TTY 503-823-6868, Relay Service: 711.







## Environmental Overlay Zone Map Correction Project

Natural Resources - After

10422 SW 55th Ave  
R582315




### Legend

-  taxlots
-  forest
-  woodland
-  shrubland
-  herbaceous

**DRAFT**

August 26, 2021

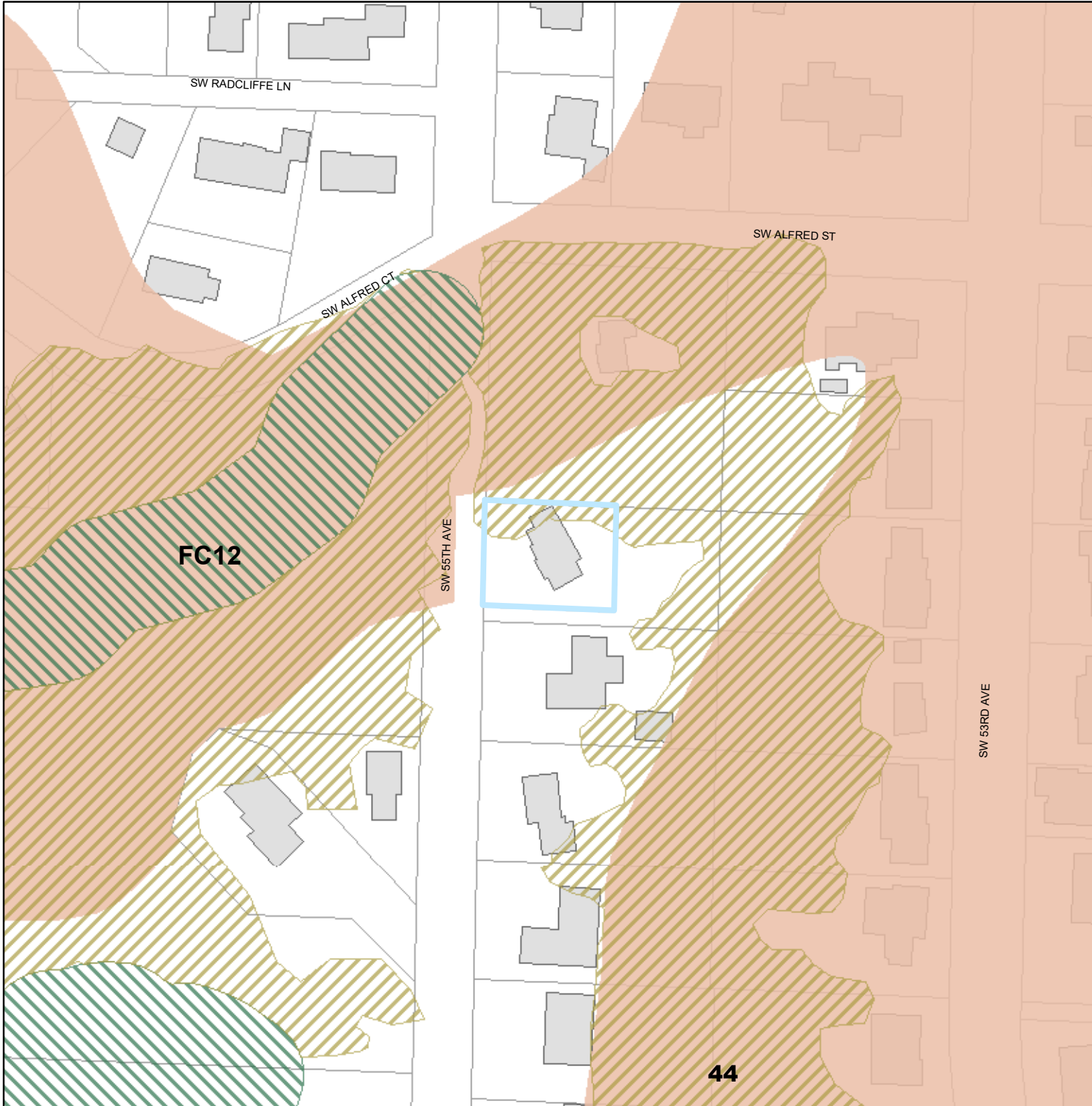
The information on the map was derived from digital databases. Care was taken in the creation of this map but it is provided "as is". The City of Portland ensures meaningful access to city programs, services, and activities to comply with Civil Rights Title VI and ADA Title II laws and reasonably provides: translation, interpretation, modifications, accommodations, alternative formats, auxiliary aids and services. To request these services, contact 503-823-7700, City TTY 503-823-6868, Relay Service: 711.





# Environmental Overlay Zone Map Correction Project







10422 SW 55th Ave  
R582315



**FC12**

**44**

## Legend

-  Draft C Zone
-  Draft P Zone
-  Existing C Zone
-  Existing P Zone
-  building footprints
-  Taxlots

**DRAFT**

September 9, 2021

The information on the map was derived from digital databases. Care was taken in the creation of this map but it is provided "as is". The City of Portland ensures meaningful access to city programs, services, and activities to comply with Civil Rights Title VI and ADA Title II laws and reasonably provides: translation, interpretation, modifications, accommodations, alternative formats, auxiliary aids and services. To request these services, contact 503-823-7700, City TTY 503-823-6868, Relay Service: 711.

0 60 120 Feet

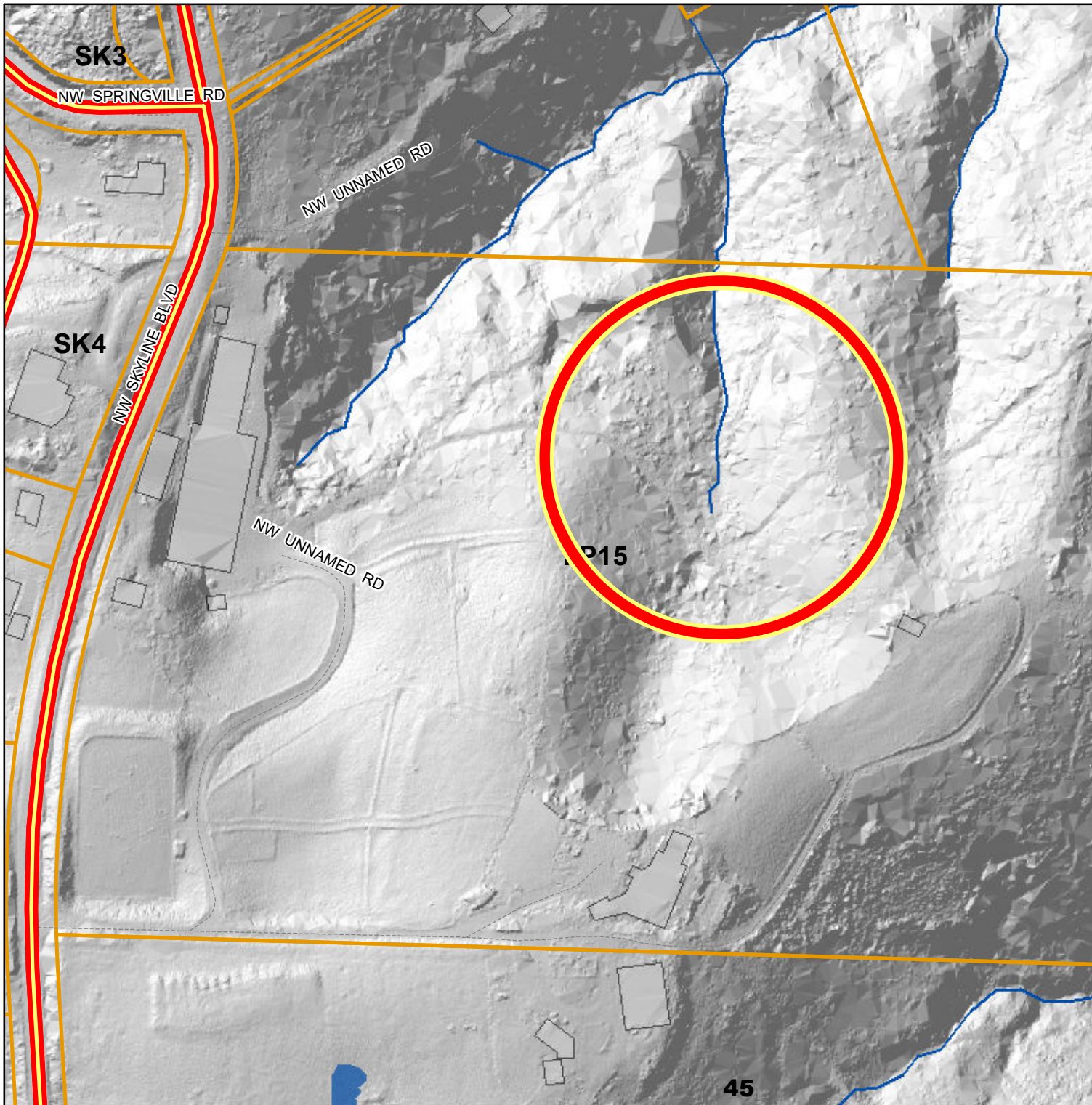









**Environmental Overlay Zone  
Map Correction Project**

**Natural Resources - Before**

**6220 NW Skyline Blvd**



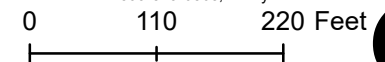
**Legend**

-  taxlots
-  piped stream segment
-  open stream channel
-  Updated Wetland Mapping
-  building footprints

**DRAFT**

August 4, 2021

The information on the map was derived from digital databases. Care was taken in the creation of this map but it is provided "as is". The City of Portland ensures meaningful access to city programs, services, and activities to comply with Civil Rights Title VI and ADA Title II laws and reasonably provides: translation, interpretation, modifications, accommodations, alternative formats, auxiliary aids and services. To request these services, contact 503-823-7700, City TTY 503-823-6868, Relay Service: 711.











## Environmental Overlay Zone Map Correction Project

Natural Resources - After

6220 NW Skyline Blvd

Explanation: Delete segment of  
stream.

### Legend

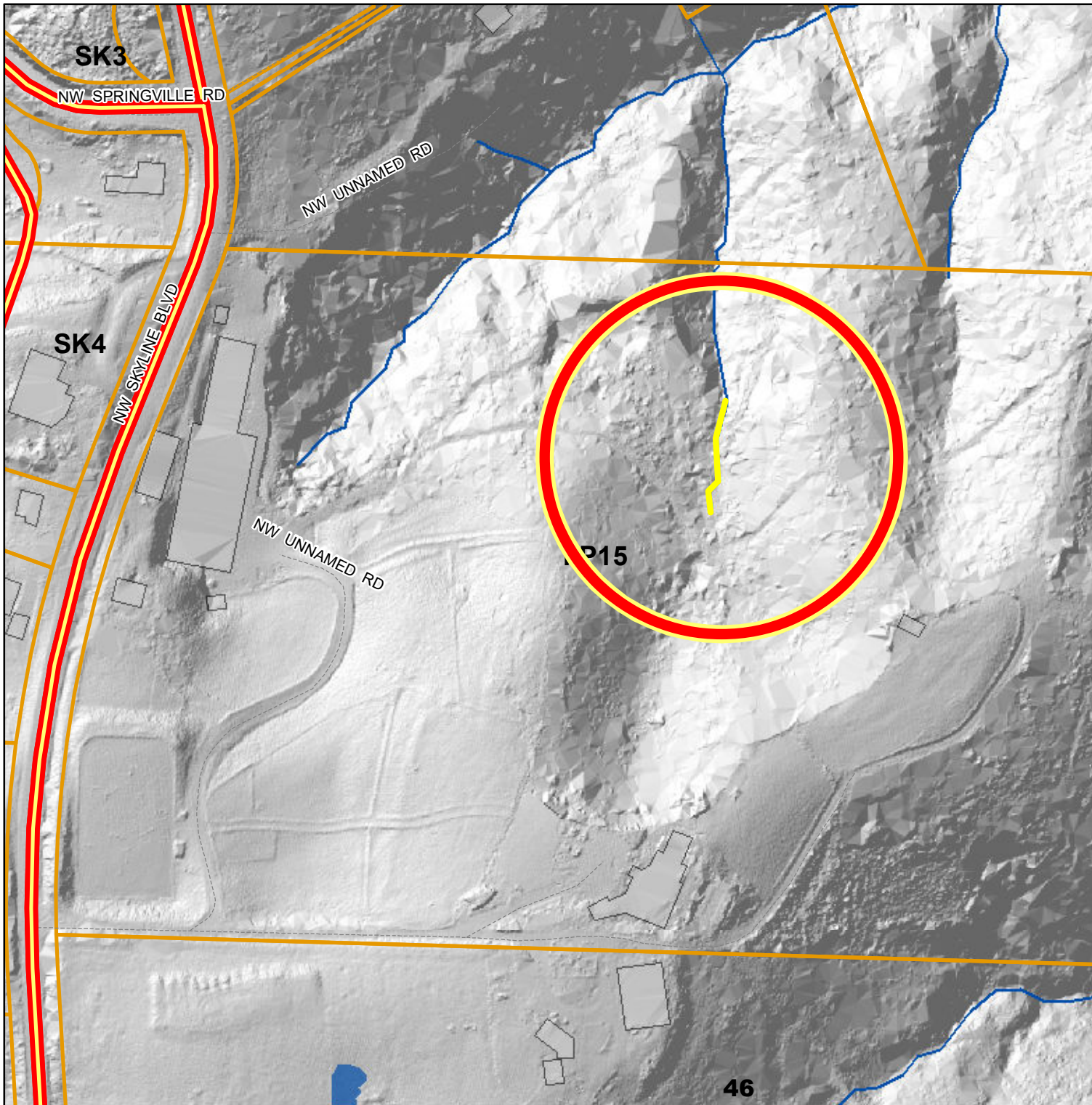
-  StreamEdit\_6330NWSkyline
-  taxlots
-  piped stream segment
-  open stream channel
-  Updated Wetland Mapping
-  building footprints

**DRAFT**

August 4, 2021

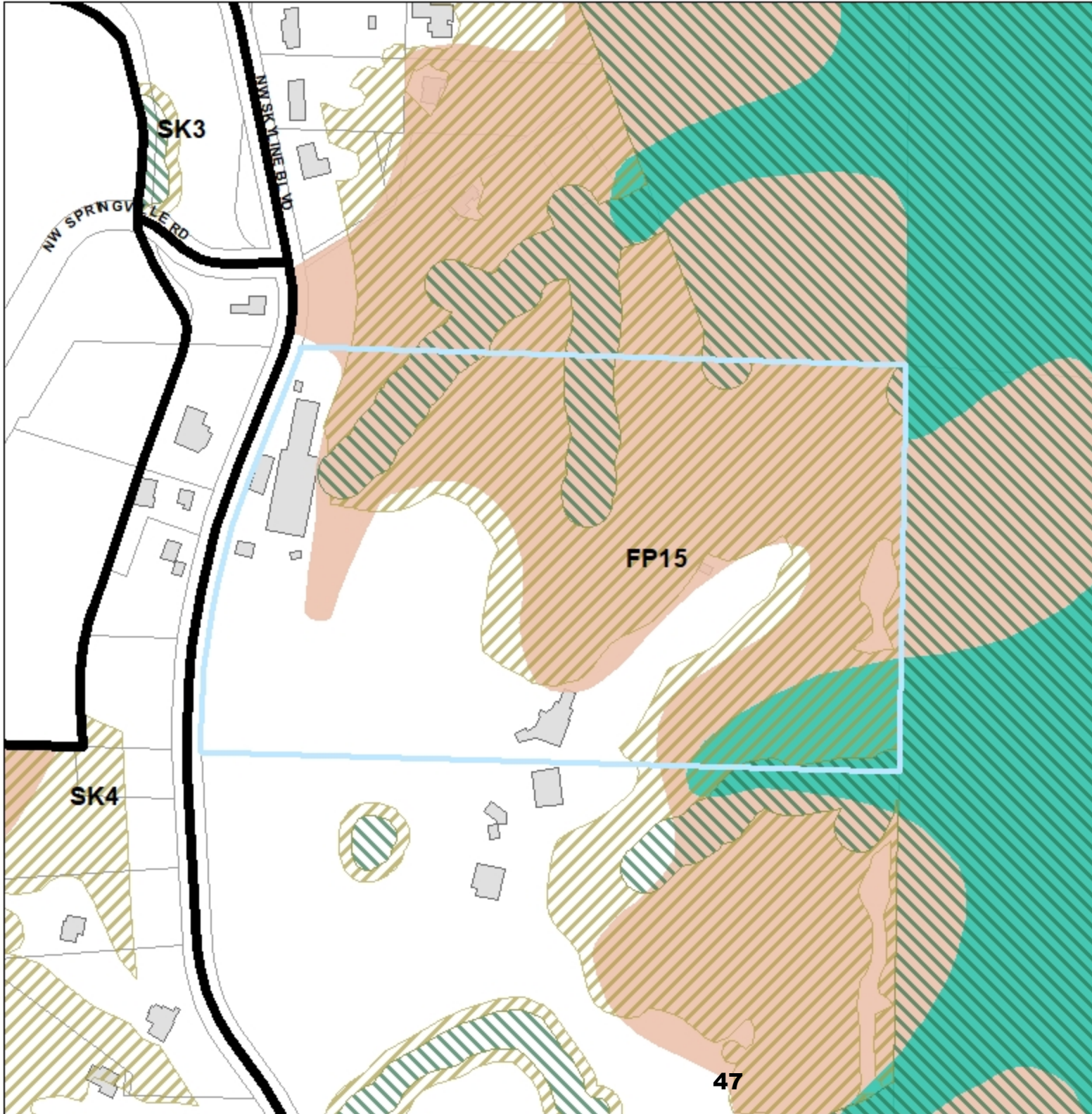
The information on the map was derived from digital databases. Care was taken in the creation of this map but it is provided "as is". The City of Portland ensures meaningful access to city programs, services, and activities to comply with Civil Rights Title VI and ADA Title II laws and reasonably provides: translation, interpretation, modifications, accommodations, alternative formats, auxiliary aids and services. To request these services, contact 503-823-7700, City TTY 503-823-6868, Relay Service: 711.

0 110 220 Feet









**Environmental Overlay Zone  
Map Correction Project**

6330 NW Skyline Blvd



**Legend**

-  Draft C Zone
-  Draft P Zone
-  Existing C Zone
-  Existing P Zone
-  building footprints
-  Taxlots

**DRAFT**

September 9, 2021

The information on the map was derived from digital databases. Care was taken in the creation of this map but it is provided "as is". The City of Portland ensures meaningful access to city programs, services, and activities to comply with Civil Rights Title VI and ADA Title II laws and reasonably provides: translation, interpretation, modifications, accommodations, alternative formats, auxiliary aids and services. To request these services, contact 503-823-7700, City TTY 503-823-6868, Relay Service: 711.

0 150 300 Feet













**Environmental Overlay Zone  
Map Correction Project**

**Natural Resources - Before**

**4426 SW Hillside Dr**



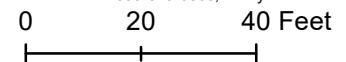
**Legend**

-  taxlots
-  piped stream segment
-  open stream channel
-  Wetlands
-  building footprints
-  forest
-  woodland
-  shrubland
-  herbaceous

**DRAFT**

August 30, 2021

The information on the map was derived from digital databases. Care was taken in the creation of this map but it is provided "as is". The City of Portland ensures meaningful access to city programs, services, and activities to comply with Civil Rights Title VI and ADA Title II laws and reasonably provides: translation, interpretation, modifications, accommodations, alternative formats, auxiliary aids and services. To request these services, contact 503-823-7700, City TTY 503-823-6868, Relay Service: 711.





**Environmental Overlay Zone  
Map Correction Project**

**Natural Resources - After**

**4426 SW Hillside Dr**




**Legend**

-  taxlots
-  piped stream segment
-  open stream channel
-  Wetlands
-  forest
-  woodland
-  shrubland
-  herbaceous

**DRAFT**

August 30, 2021

The information on the map was derived from digital databases. Care was taken in the creation of this map but it is provided "as is". The City of Portland ensures meaningful access to city programs, services, and activities to comply with Civil Rights Title VI and ADA Title II laws and reasonably provides: translation, interpretation, modifications, accommodations, alternative formats, auxiliary aids and services. To request these services, contact 503-823-7700, City TTY 503-823-6868, Relay Service: 711.











# Environmental Overlay Zone Map Correction Project

4426 SW Hillside Dr  
R172907



## Legend


-  Draft C Zone
-  Draft P Zone
-  Existing C Zone
-  Existing P Zone
-  building footprints
-  Taxlots

**DRAFT**

September 9, 2021

The information on the map was derived from digital databases Care was taken in the creation of this map but it is provided "as is". The City of Portland ensures meaningful access to city programs, services, and activities to comply with Civil Rights Title VI and ADA Title II laws and reasonably provides: translation, interpretation, modifications, accommodations, alternative formats, auxiliary aids and services. To request these services, contact 503-823-7700, City TTY 503-823-6868, Relay Service: 711.

0 37.5 75 Feet








**Environmental Overlay Zone  
Map Correction Project**

**Natural Resources - Before**

**3814 SW Sweetbriar  
R291290**




**Legend**

-  taxlots
-  forest
-  woodland
-  shrubland
-  herbaceous

**DRAFT**

August 26, 2021

The information on the map was derived from digital databases. Care was taken in the creation of this map but it is provided "as is". The City of Portland ensures meaningful access to city programs, services, and activities to comply with Civil Rights Title VI and ADA Title II laws and reasonably provides: translation, interpretation, modifications, accommodations, alternative formats, auxiliary aids and services. To request these services, contact 503-823-7700, City TTY 503-823-6868, Relay Service: 711.





## Environmental Overlay Zone Map Correction Project

Natural Resources - After

3814 SW Sweetbriar  
R291290




### Legend

-  taxlots
-  forest
-  woodland
-  shrubland
-  herbaceous

**DRAFT**

August 26, 2021

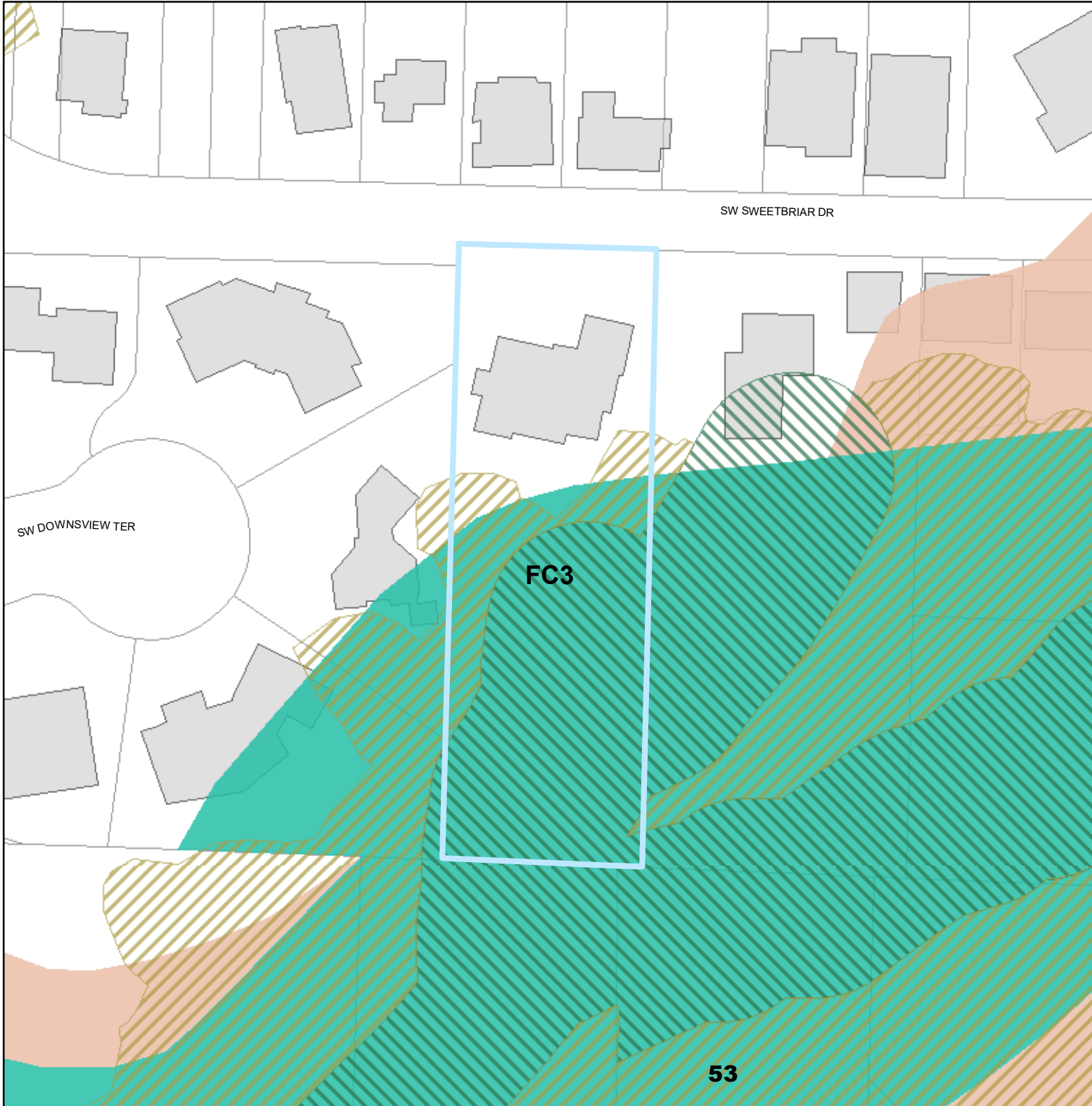
The information on the map was derived from digital databases. Care was taken in the creation of this map but it is provided "as is". The City of Portland ensures meaningful access to city programs, services, and activities to comply with Civil Rights Title VI and ADA Title II laws and reasonably provides: translation, interpretation, modifications, accommodations, alternative formats, auxiliary aids and services. To request these services, contact 503-823-7700, City TTY 503-823-6868, Relay Service: 711.





# Environmental Overlay Zone Map Correction Project

3814 SW Sweetbriar  
R291290



## Legend


- Draft C Zone
- Draft P Zone
- Existing C Zone
- Existing P Zone
- building footprints
- Taxlots

**DRAFT**

September 9, 2021

The information on the map was derived from digital databases Care was taken in the creation of this map but it is provided "as is". The City of Portland ensures meaningful access to city programs, services, and activities to comply with Civil Rights Title VI and ADA Title II laws and reasonably provides: translation, interpretation, modifications, accommodations, alternative formats, auxiliary aids and services. To request these services, contact 503-823-7700, City TTY 503-823-6868, Relay Service: 711.

0 37.5 75 Feet





**Environmental Overlay Zone  
Map Correction Project**

**Natural Resources - Before**

**1526 SW Dickinson  
R231092**




**Legend**

-  forest
-  woodland
-  shrubland
-  herbaceous
-  taxlots

**DRAFT**

August 17, 2021

The information on the map was derived from digital databases. Care was taken in the creation of this map but it is provided "as is". The City of Portland ensures meaningful access to city programs, services, and activities to comply with Civil Rights Title VI and ADA Title II laws and reasonably provides: translation, interpretation, modifications, accommodations, alternative formats, auxiliary aids and services. To request these services, contact 503-823-7700, City TTY 503-823-6868, Relay Service: 711.





## Environmental Overlay Zone Map Correction Project

Natural Resources - After

1526 SW Dickinson  
R231092

Remap vegetation to follow dripline  
of tree canopy




### Legend

-  taxlots
-  forest
-  woodland
-  shrubland
-  herbaceous

**DRAFT**






August 17, 2021

The information on the map was derived from digital databases. Care was taken in the creation of this map but it is provided "as is". The City of Portland ensures meaningful access to city programs, services, and activities to comply with Civil Rights Title VI and ADA Title II laws and reasonably provides: translation, interpretation, modifications, accommodations, alternative formats, auxiliary aids and services. To request these services, contact 503-823-7700, City TTY 503-823-6868, Relay Service: 711.



1526 SW Dickinson  
R231092

**Legend**

-  Draft C Zone
-  Draft P Zone
-  Existing C Zone
-  Existing P Zone
-  building footprints
-  Taxlots

**DRAFT**

September 9, 2021

The information on the map was derived from digital databases. Care was taken in the creation of this map but it is provided "as is". The City of Portland ensures meaningful access to city programs, services, and activities to comply with Civil Rights Title VI and ADA Title II laws and reasonably provides: translation, interpretation, modifications, accommodations, alternative formats, auxiliary aids and services. To request these services, contact 503-823-7700, City TTY 503-823-6868, Relay Service: 711.

0 65 130 Feet

