










Environmental Overlay Zone Map Correction Project

Water Features

9324 SW 55th Ave

Legend

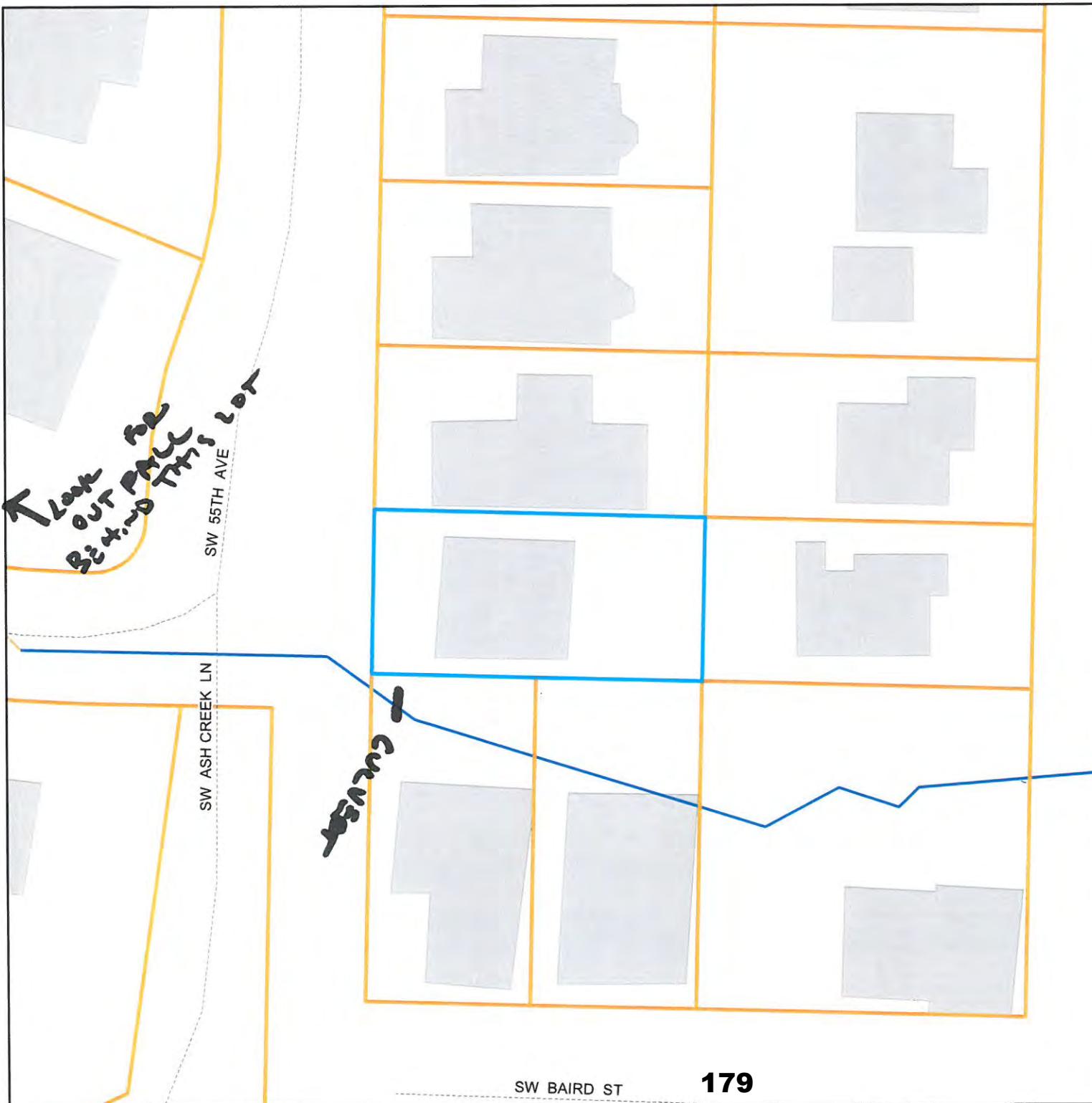
-  taxlots
-  piped stream segment
-  open stream channel
-  Wetlands
-  1996 Flood Area
-  FEMA 100-year floodplain
-  building footprints

DRAFT

June 17, 2020

The information on the map was derived from digital databases. Care was taken in the creation of this map but it is provided "as is". The City of Portland ensures meaningful access to city programs, services, and activities to comply with Civil Rights Title VI and ADA Title II laws and reasonably provides: translation, interpretation, modifications, accommodations, alternative formats, auxiliary aids and services. To request these services, contact 503-823-7700, City TTY 503-823-6868, Relay Service: 711.

0 25 50 Feet



SW BAIRD ST

179



Bureau of Planning and Sustainability
Innovation. Collaboration. Practical Solutions.










City of Portland, Oregon

Environmental Overlay Zone Map Correction Project

Natural Resources - After
9324 SW 55th Ave (R301698)

Explanation: Culvert start on
property to south

Legend


-  site
-  taxlots
-  piped stream segment
-  open stream channel
-  forest
-  woodland
-  shrubland
-  herbaceous
-  Piped

DRAFT

August 7, 2020

The information on the map was derived from digital databases. Care was taken in the creation of this map but it is provided "as is". The City of Portland ensures meaningful access to city programs, services, and activities to comply with Civil Rights Title VI and ADA Title II laws and reasonably provides: translation, interpretation, modifications, accommodations, alternative formats, auxiliary aids and services. To request these services, contact 503-823-7700, City TTY 503-823-6868, Relay Service: 711.

0 37.5 75 Feet



180








City of Portland, Oregon

**Environmental Overlay Zone
Map Correction Project**

Address:

9324 SW 55th Ave
R301698

Legend

-  Site Visit Tax Lot
-  Draft C Zones - 4/21/21
-  Draft P Zones - 4/21/21
-  Existing C Zone
-  Existing P Zone
-  building footprints
-  Taxlots

DRAFT

April 5, 2021

The information on the map was derived from digital databases. Care was taken in the creation of this map but it is provided "as is". The City of Portland ensures meaningful access to city programs, services, and activities to comply with Civil Rights Title VI and ADA Title II laws and reasonably provides: translation, interpretation, modifications, accommodations, alternative formats, auxiliary aids and services. To request these services, contact 503-823-7700, City TTY 503-823-6868, Relay Service: 711.





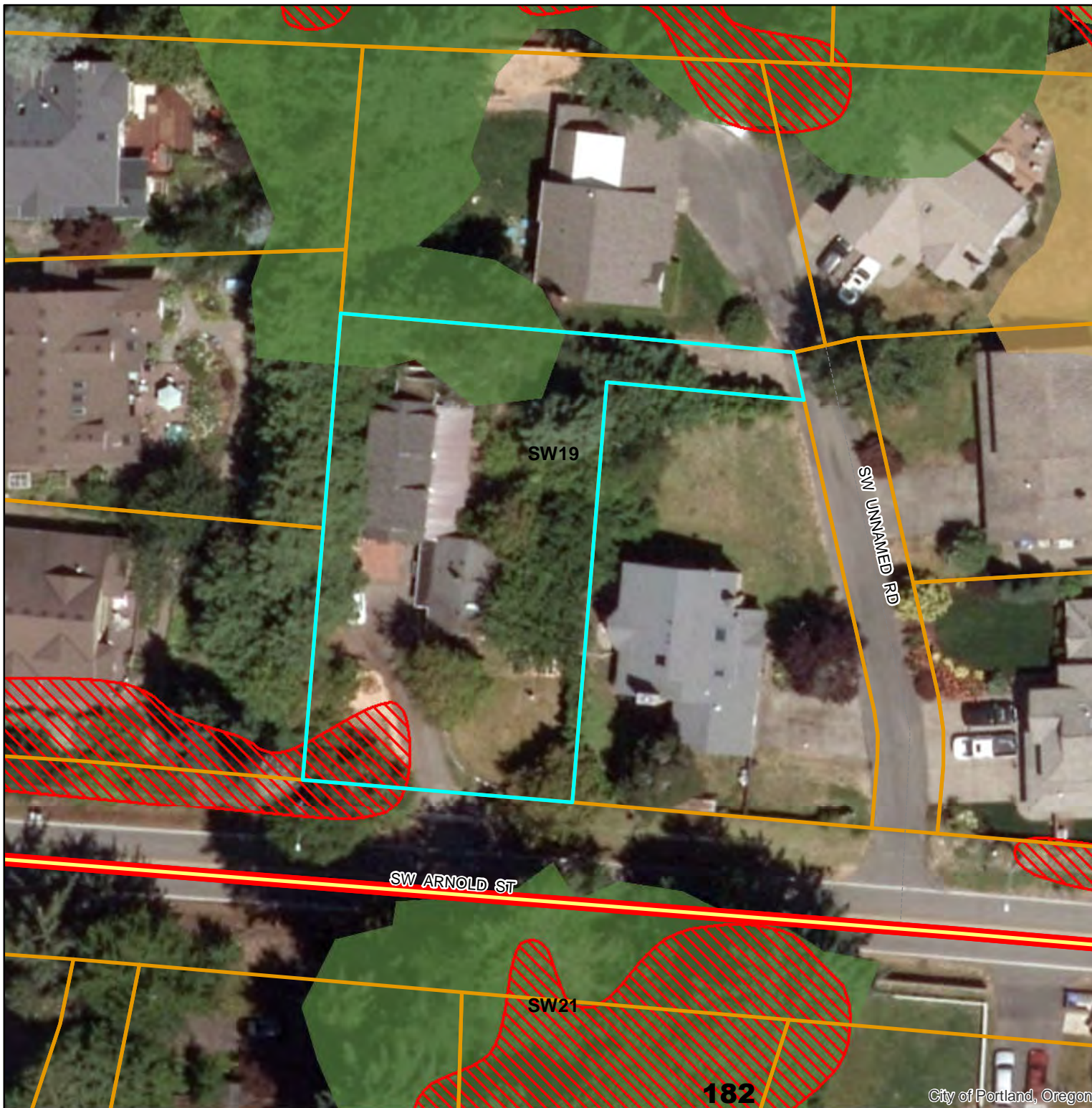
Bureau of Planning and Sustainability
Innovation. Collaboration. Practical Solutions.

City of Portland, Oregon

Environmental Overlay Zone Map Correction Project

Vegetation and Slope

2111 SW Arnold St



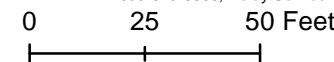
Legend

-  taxlots
-  steep slopes (25% or more)
-  forest
-  woodland
-  shrubland
-  herbaceous

DRAFT

August 23, 2020

The information on the map was derived from digital databases. Care was taken in the creation of this map but it is provided "as is". The City of Portland ensures meaningful access to city programs, services, and activities to comply with Civil Rights Title VI and ADA Title II laws and reasonably provides: translation, interpretation, modifications, accommodations, alternative formats, auxiliary aids and services. To request these services, contact 503-823-7700, City TTY 503-823-6868, Relay Service: 711.





Bureau of Planning and Sustainability
Innovation. Collaboration. Practical Solutions.

City of Portland, Oregon

Environmental Overlay Zone Map Correction Project

Natural Resources - After
2111 SW Arnold St
R157606

Explanation: Remap forest
vegetation. Trees to north
of house are just a single
row of trees - not forest
vegetation.

Legend

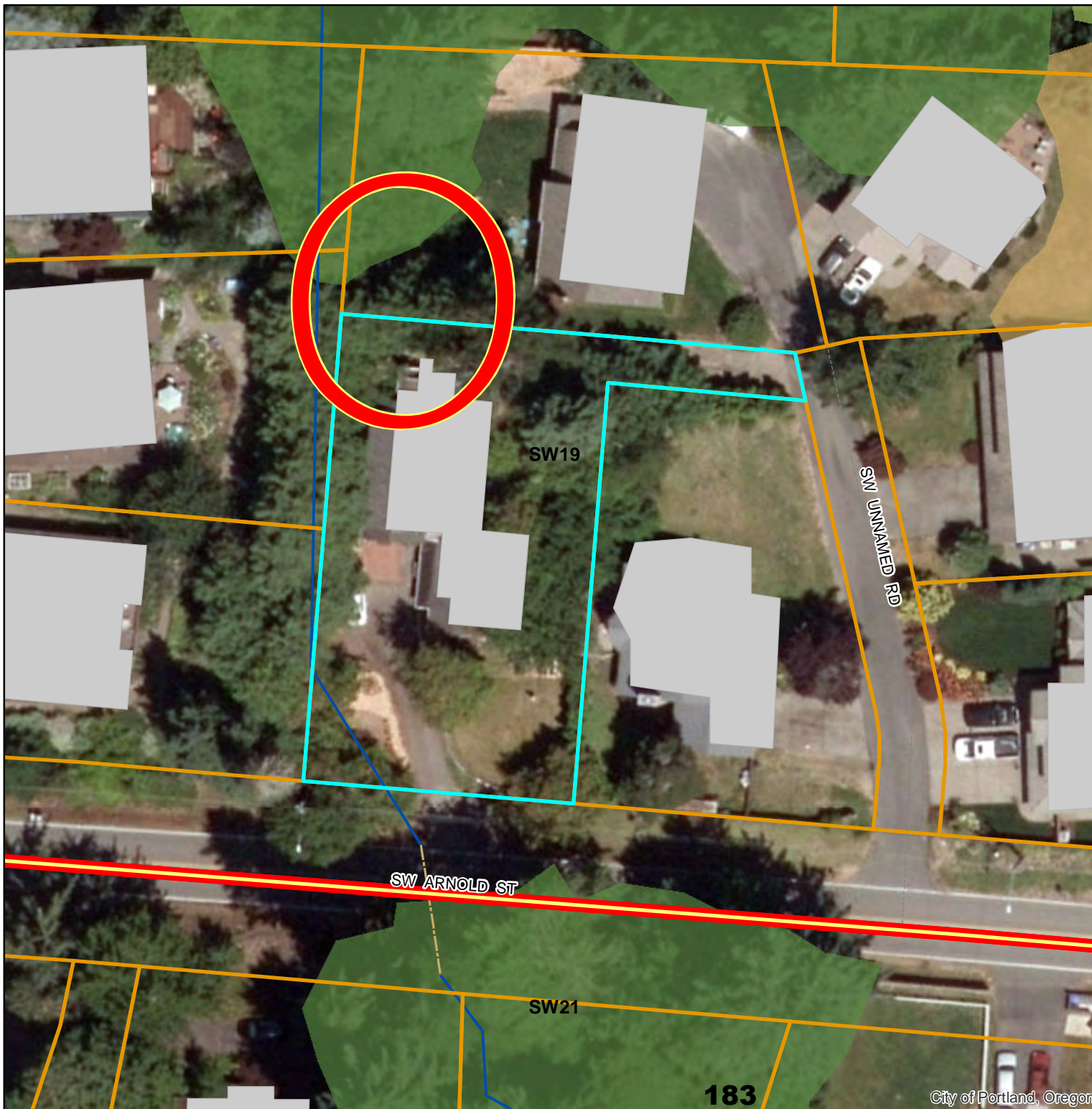
-  taxlots
-  piped stream segment
-  open stream channel
-  Wetlands
-  building footprints
-  forest
-  woodland
-  shrubland
-  herbaceous

DRAFT

August 26, 2020

The information on the map was derived from digital databases. Care was taken in the creation of this map but it is provided "as is". The City of Portland ensures meaningful access to city programs, services, and activities to comply with Civil Rights Title VI and ADA Title II laws and reasonably provides: translation, interpretation, modifications, accommodations, alternative formats, auxiliary aids and services. To request these services, contact 503-823-7700, City TTY 503-823-6868, Relay Service: 711.

0 25 50 Feet



**Environmental Overlay Zone
Map Correction Project**

Address:

2111 SW ARNOLD ST
R157606

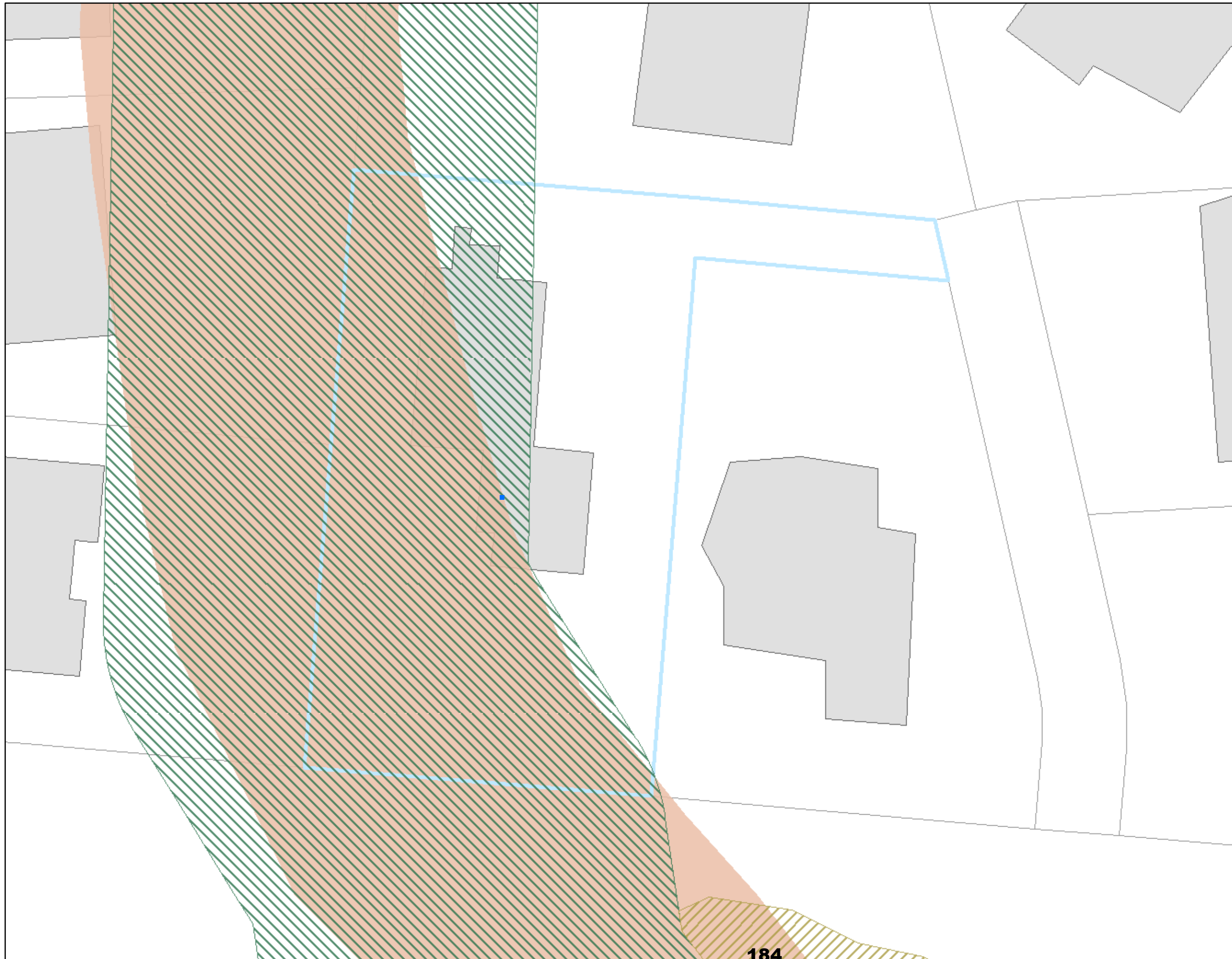
Legend

- Site Visit Tax Lot
- Draft C Zones - 4/21/21
- Draft P Zones - 4/21/21
- Existing C Zone
- Existing P Zone
- building footprints
- Taxlots

DRAFT

April 5, 2021

The information on the map was derived from digital databases. Care was taken in the creation of this map but it is provided "as is". The City of Portland ensures meaningful access to city programs, services, and activities to comply with Civil Rights Title VI and ADA Title II laws and reasonably provides: translation, interpretation, modifications, accommodations, alternative formats, auxiliary aids and services. To request these services, contact 503-823-7700, City TTY 503-823-6868, Relay Service: 711.





Bureau of Planning and Sustainability
Innovation. Collaboration. Practical Solutions.

City of Portland, Oregon

Environmental Overlay Zone Map Correction Project

Natural Resources - Before
5135 SW 38th PL
R328748

Explanation:

Legend

-  taxlots
-  piped stream segment
-  open stream channel
-  Wetlands
-  building footprints
-  forest
-  woodland
-  shrubland
-  herbaceous

DRAFT

August 19, 2020

The information on the map was derived from digital databases. Care was taken in the creation of this map but it is provided "as is". The City of Portland ensures meaningful access to city programs, services, and activities to comply with Civil Rights Title VI and ADA Title II laws and reasonably provides: translation, interpretation, modifications, accommodations, alternative formats, auxiliary aids and services. To request these services, contact 503-823-7700, City TTY 503-823-6868, Relay Service: 711.

0 30 60 Feet





Bureau of Planning and Sustainability
Innovation. Collaboration. Practical Solutions.











City of Portland, Oregon

Environmental Overlay Zone Map Correction Project

Natural Resources - After
5135 SW 38th PL
R328748

Explanation: Remap stream to follow channel as depicted in Lidar data and to follow stream course as observed during site visit. Remap forest to omit trees that were removed in last year.

Legend

-  streamEdit_5135SW38thPI
-  taxlots
-  piped stream segment
-  open stream channel
-  Wetlands
-  building footprints
-  forest
-  woodland
-  shrubland
-  herbaceous

DRAFT

August 19, 2020

The information on the map was derived from digital databases. Care was taken in the creation of this map but it is provided "as is". The City of Portland ensures meaningful access to city programs, services, and activities to comply with Civil Rights Title VI and ADA Title II laws and reasonably provides: translation, interpretation, modifications, accommodations, alternative formats, auxiliary aids and services. To request these services, contact 503-823-7700, City TTY 503-823-6868, Relay Service: 711.

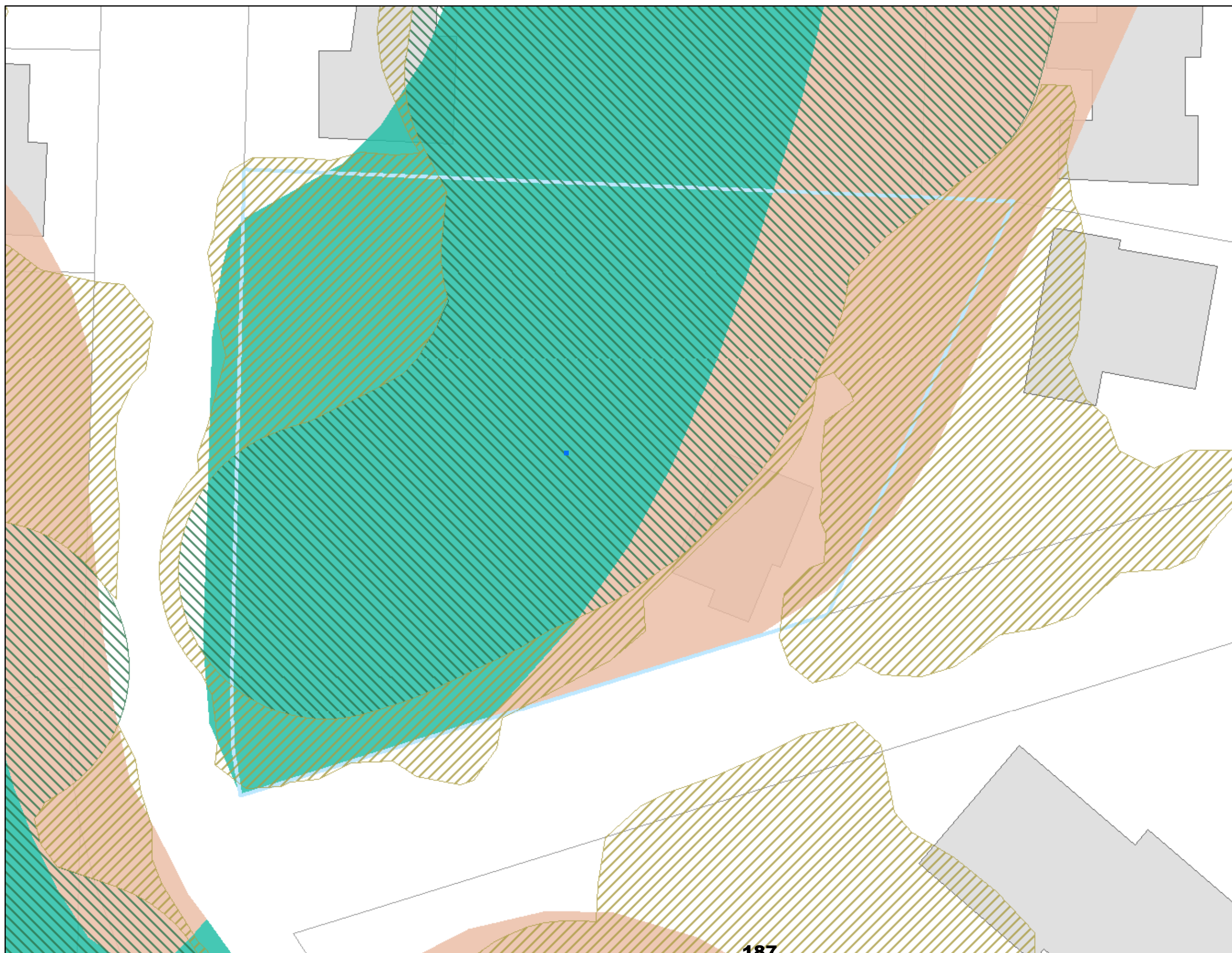
0 30 60 Feet









**Environmental Overlay Zone
Map Correction Project**

Address:

5135 SW 38TH PL
R328748



Legend

-  Site Visit Tax Lot
-  Draft C Zones - 4/21/21
-  Draft P Zones - 4/21/21
-  Existing C Zone
-  Existing P Zone
-  building footprints
-  Taxlots

DRAFT

April 5, 2021

The information on the map was derived from digital databases. Care was taken in the creation of this map but it is provided "as is". The City of Portland ensures meaningful access to city programs, services, and activities to comply with Civil Rights Title VI and ADA Title II laws and reasonably provides: translation, interpretation, modifications, accommodations, alternative formats, auxiliary aids and services. To request these services, contact 503-823-7700, City TTY 503-823-6868, Relay Service: 711.



Bureau of Planning and Sustainability
Innovation. Collaboration. Practical Solutions.

City of Portland, Oregon

Environmental Overlay Zone Map Correction Project

Vegetation and Slope

4659 SW MAPLEWOOD RD



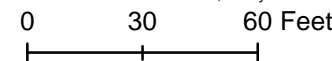
Legend

-  taxlots
-  steep slopes (25% or more)
-  forest
-  woodland
-  shrubland
-  herbaceous

DRAFT

July 23, 2020

The information on the map was derived from digital databases. Care was taken in the creation of this map but it is provided "as is". The City of Portland ensures meaningful access to city programs, services, and activities to comply with Civil Rights Title VI and ADA Title II laws and reasonably provides: translation, interpretation, modifications, accommodations, alternative formats, auxiliary aids and services. To request these services, contact 503-823-7700, City TTY 503-823-6868, Relay Service: 711.





Bureau of Planning and Sustainability
Innovation. Collaboration. Practical Solutions.

City of Portland, Oregon

Environmental Overlay Zone Map Correction Project

Natural Resources - After
4659 SW Maplewood Rd
R329426

Explanation: Remap forest veg
to exclude disconnected tree
canopy and ornamental fruit
trees.

Legend

-  taxlots
-  piped stream segment
-  open stream channel
-  Wetlands
-  building footprints
-  forest
-  woodland
-  shrubland
-  herbaceous

DRAFT

August 20, 2020

The information on the map was derived from digital databases. Care was taken in the creation of this map but it is provided "as is". The City of Portland ensures meaningful access to city programs, services, and activities to comply with Civil Rights Title VI and ADA Title II laws and reasonably provides: translation, interpretation, modifications, accommodations, alternative formats, auxiliary aids and services. To request these services, contact 503-823-7700, City TTY 503-823-6868, Relay Service: 711.

0 20 40 Feet



189








City of Portland, Oregon

**Environmental Overlay Zone
Map Correction Project**

Address:

4659 SW MAPLEWOOD RD UN
R329426

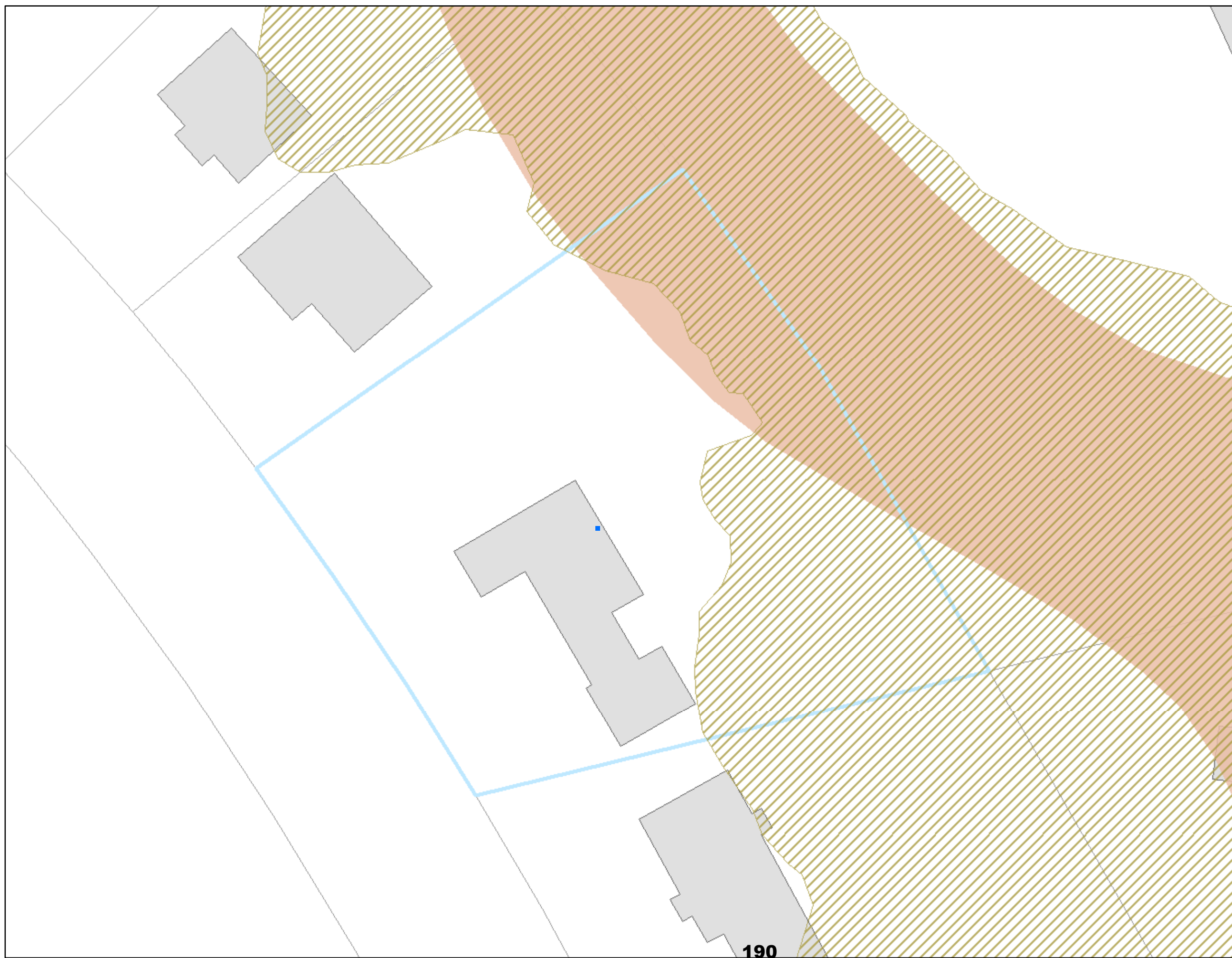
Legend

-  Site Visit Tax Lot
-  Draft C Zones - 4/21/21
-  Draft P Zones - 4/21/21
-  Existing C Zone
-  Existing P Zone
-  building footprints
-  Taxlots

DRAFT

April 5, 2021

The information on the map was derived from digital databases. Care was taken in the creation of this map but it is provided "as is". The City of Portland ensures meaningful access to city programs, services, and activities to comply with Civil Rights Title VI and ADA Title II laws and reasonably provides: translation, interpretation, modifications, accommodations, alternative formats, auxiliary aids and services. To request these services, contact 503-823-7700, City TTY 503-823-6868, Relay Service: 711.



190



Bureau of Planning and Sustainability
Innovation. Collaboration. Practical Solutions.







City of Portland, Oregon

Environmental Overlay Zone Map Correction Project

Vegetation & Slope

14825 NW Ash St

Legend

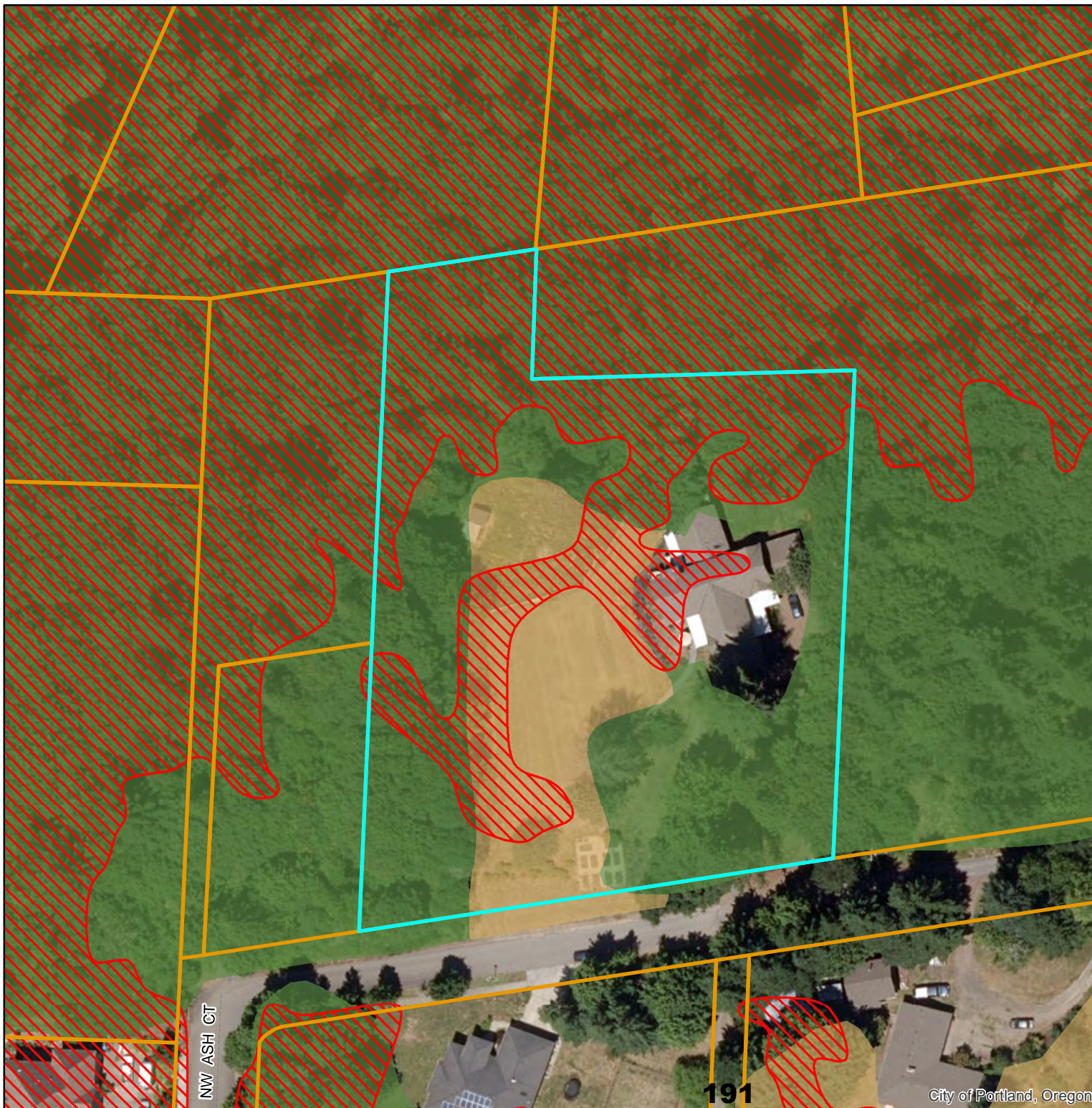
-  taxlots
-  steep slopes (25% or more)
-  forest
-  woodland
-  shrubland
-  herbaceous

DRAFT

June 24, 2020

The information on the map was derived from digital databases. Care was taken in the creation of this map but it is provided "as is". The City of Portland ensures meaningful access to city programs, services, and activities to comply with Civil Rights Title VI and ADA Title II laws and reasonably provides: translation, interpretation, modifications, accommodations, alternative formats, auxiliary aids and services. To request these services, contact 503-823-7700, City TTY 503-823-6868, Relay Service: 711.

0 55 110 Feet



NW ASH CT

191

City of Portland, Oregon




Bureau of Planning and Sustainability
Innovation. Collaboration. Practical Solutions.

City of Portland, Oregon

Environmental Overlay Zone Map Correction Project

Natural Resources - After
14851 NW Ash St
R211083

Explanation: Remap forest to
exclude low structure veg
and to follow break in forest
canopy.




Legend

-  taxlots
-  piped stream segment
-  open stream channel
-  Wetlands
-  building footprints
-  forest
-  woodland
-  shrubland
-  herbaceous

DRAFT

August 22, 2020

The information on the map was derived from digital databases. Care was taken in the creation of this map but it is provided "as is". The City of Portland ensures meaningful access to city programs, services, and activities to comply with Civil Rights Title VI and ADA Title II laws and reasonably provides: translation, interpretation, modifications, accommodations, alternative formats, auxiliary aids and services. To request these services, contact 503-823-7700, City TTY 503-823-6868, Relay Service: 711.










Environmental Overlay Zone Map Correction Project

Address:

14851 NW Ash St
R211083

Legend

-  Site Visit Tax Lot
-  Draft C Zones - 4/21/21
-  Draft P Zones - 4/21/21
-  Existing C Zone
-  Existing P Zone
-  building footprints
-  Taxlots

DRAFT

April 5, 2021

The information on the map was derived from digital databases. Care was taken in the creation of this map but it is provided "as is". The City of Portland ensures meaningful access to city programs, services, and activities to comply with Civil Rights Title VI and ADA Title II laws and reasonably provides: translation, interpretation, modifications, accommodations, alternative formats, auxiliary aids and services. To request these services, contact 503-823-7700, City TTY 503-823-6868, Relay Service: 711.









Environmental Overlay Zone Map Correction Project

Natural Resources - Before
6925 SE 152nd Ave

Explanation:

Legend

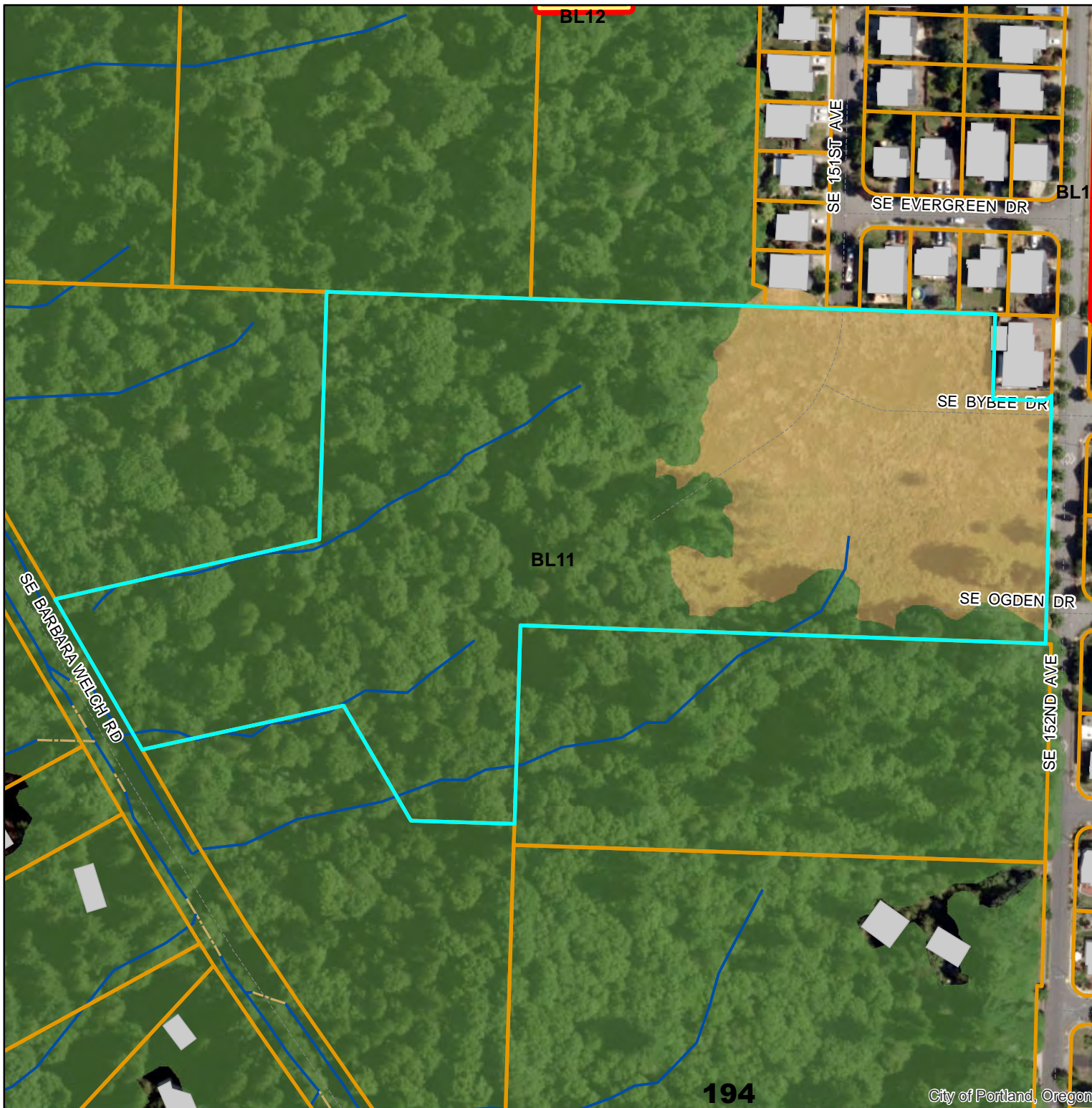
-  taxlots
-  piped stream segment
-  open stream channel
-  Wetlands
-  building footprints
-  forest
-  woodland
-  shrubland
-  herbaceous

DRAFT

July 29, 2020

The information on the map was derived from digital databases. Care was taken in the creation of this map but it is provided "as is". The City of Portland ensures meaningful access to city programs, services, and activities to comply with Civil Rights Title VI and ADA Title II laws and reasonably provides: translation, interpretation, modifications, accommodations, alternative formats, auxiliary aids and services. To request these services, contact 503-823-7700, City TTY 503-823-6868, Relay Service: 711.

0 110 220 Feet















Environmental Overlay Zone Map Correction Project

Natural Resources - After
6925 SE 152nd Ave

Explanation: Remove segment
of stream that couldn't be found.
Exclude isolated cottonwood grove
from forest patch.

Legend

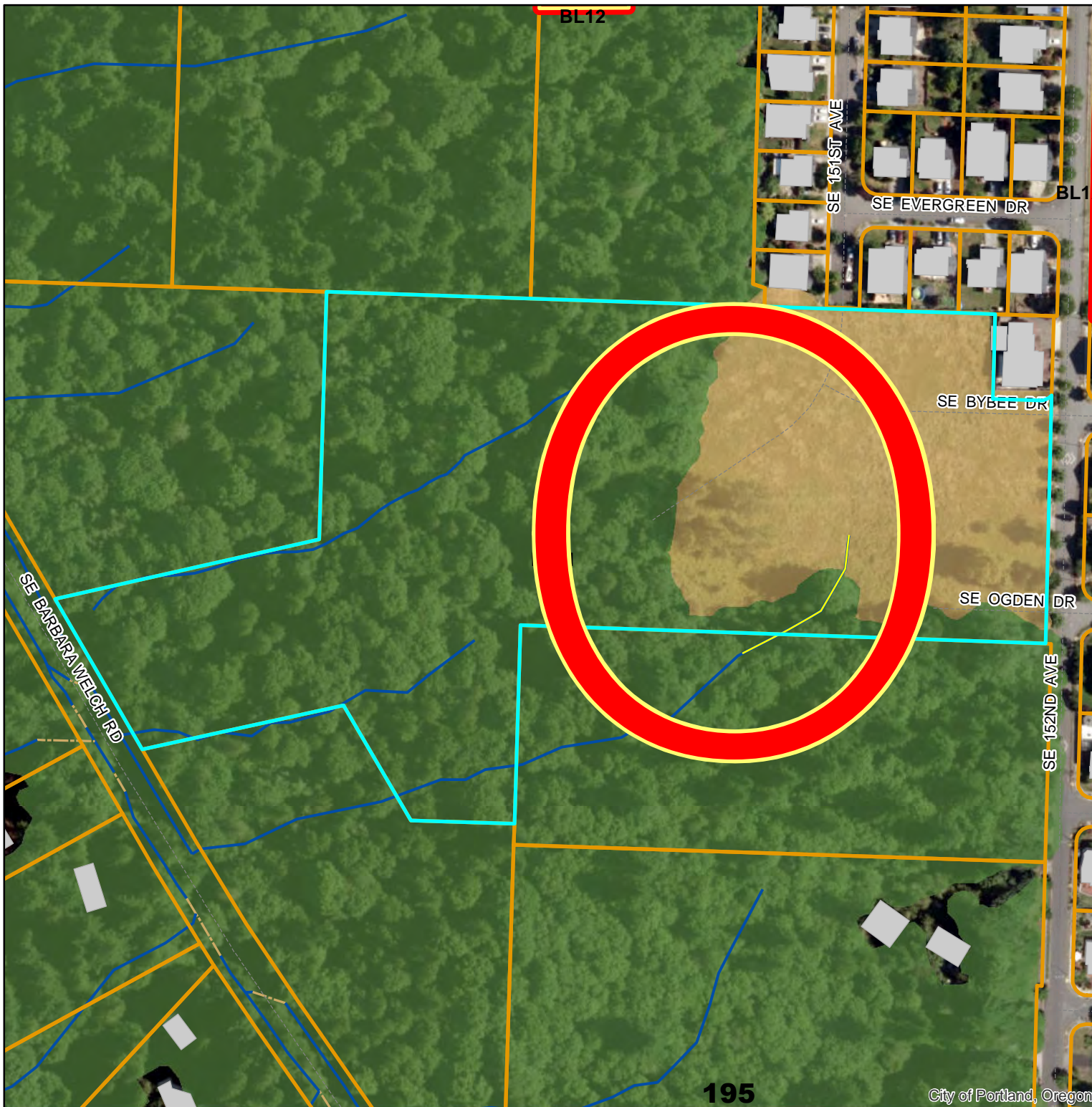
-  StreamEdit_6925SE152ndAve
-  taxlots
-  piped stream segment
-  open stream channel
-  Wetlands
-  building footprints
-  forest
-  woodland
-  shrubland
-  herbaceous

DRAFT

July 29, 2020

The information on the map was derived from digital databases. Care was taken in the creation of this map but it is provided "as is". The City of Portland ensures meaningful access to city programs, services, and activities to comply with Civil Rights Title VI and ADA Title II laws and reasonably provides: translation, interpretation, modifications, accommodations, alternative formats, auxiliary aids and services. To request these services, contact 503-823-7700, City TTY 503-823-6868, Relay Service: 711.

0 110 220 Feet










**Environmental Overlay Zone
Map Correction Project**

Address:

6925 SW 152nd Ave
R193280

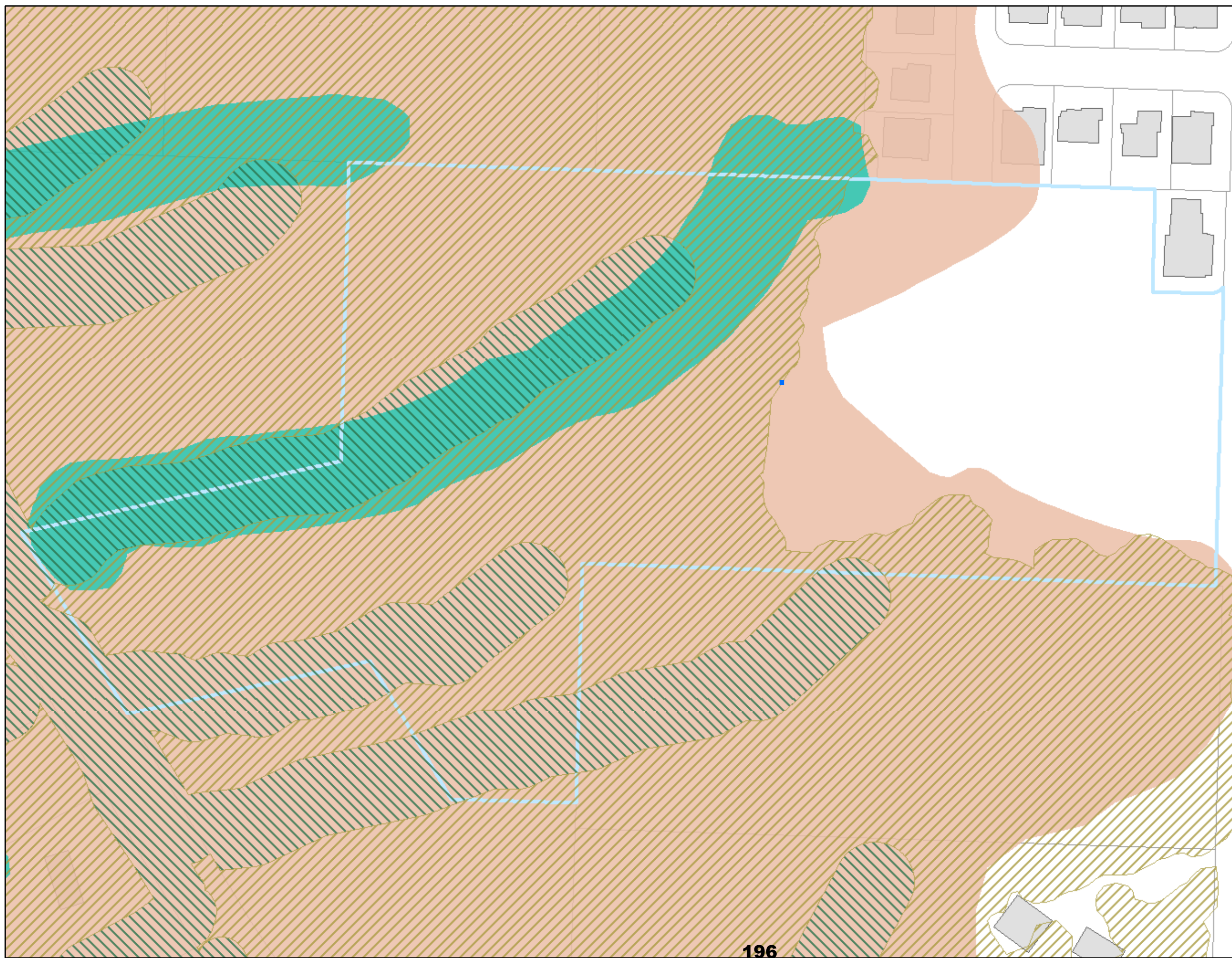
Legend

-  Site Visit Tax Lot
-  Draft C Zones - 4/21/21
-  Draft P Zones - 4/21/21
-  Existing C Zone
-  Existing P Zone
-  building footprints
-  Taxlots

DRAFT

April 5, 2021

The information on the map was derived from digital databases. Care was taken in the creation of this map but it is provided "as is". The City of Portland ensures meaningful access to city programs, services, and activities to comply with Civil Rights Title VI and ADA Title II laws and reasonably provides: translation, interpretation, modifications, accommodations, alternative formats, auxiliary aids and services. To request these services, contact 503-823-7700, City TTY 503-823-6868, Relay Service: 711.





Bureau of Planning and Sustainability
Innovation. Collaboration. Practical Solutions.






City of Portland, Oregon

Environmental Overlay Zone Map Correction Project

Water Features

4535 SW 54TH PL

Legend

-  taxlots
-  piped stream segment
-  open stream channel
-  Wetlands
-  building footprints

DRAFT

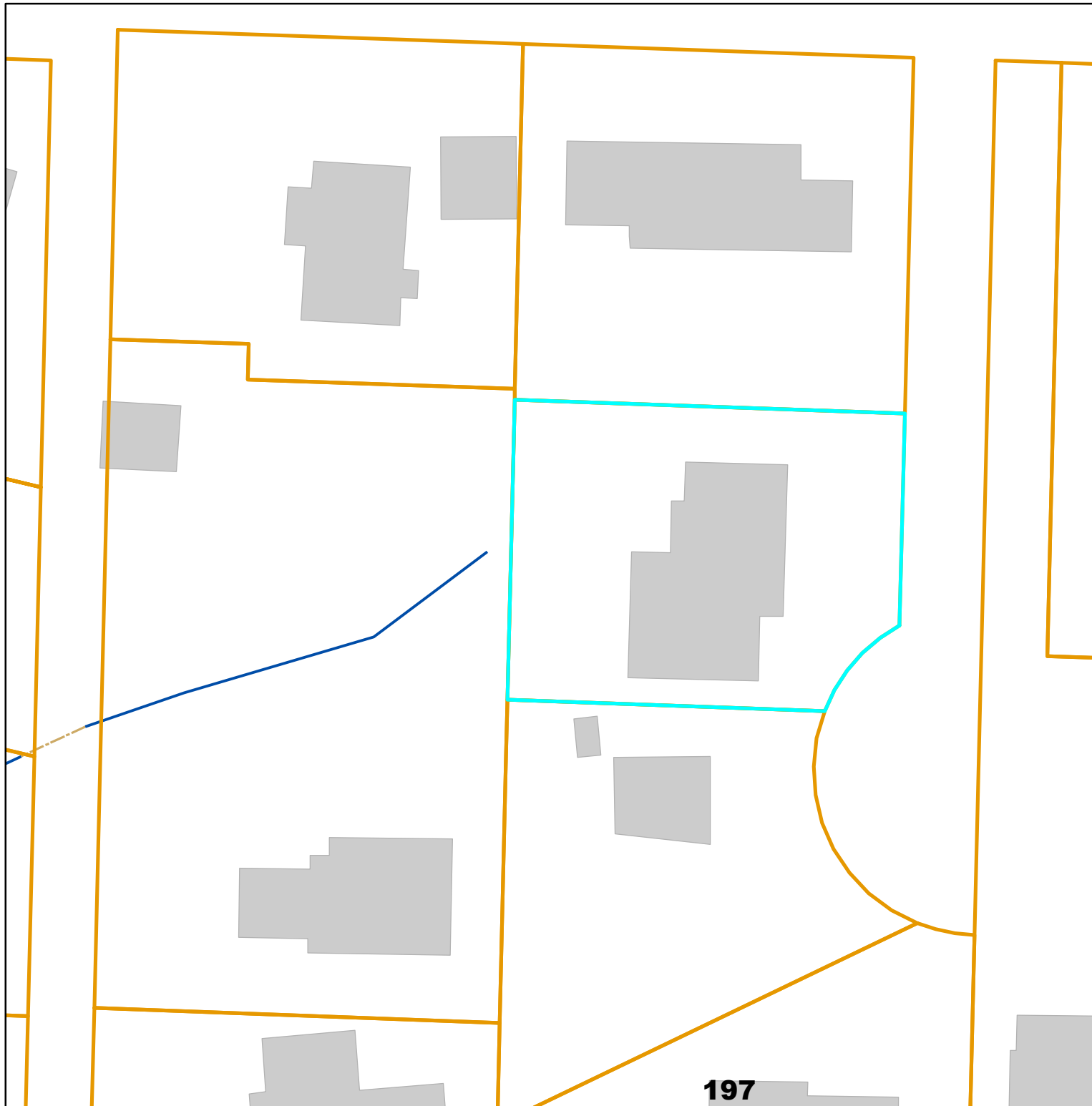
July 23, 2020

The information on the map was derived from digital databases. Care was taken in the creation of this map but it is provided "as is". The City of Portland ensures meaningful access to city programs, services, and activities to comply with Civil Rights Title VI and ADA Title II laws and reasonably provides: translation, interpretation, modifications, accommodations, alternative formats, auxiliary aids and services. To request these services, contact 503-823-7700, City TTY 503-823-6868, Relay Service: 711.

0 25 50 Feet



197





Bureau of Planning and Sustainability
Innovation. Collaboration. Practical Solutions.











City of Portland, Oregon

Environmental Overlay Zone Map Correction Project

Natural Resources - After
4535 SW 54th PI
R329174

Explanation: Stream ran
due south for several feet
along lot line. Head water
was located to the north
of old location.

Legend

-  StreamEdit_4535SW54thPI
-  taxlots
-  piped stream segment
-  open stream channel
-  Wetlands
-  building footprints
-  forest
-  woodland
-  shrubland
-  herbaceous

DRAFT

August 20, 2020

The information on the map was derived from digital databases. Care was taken in the creation of this map but it is provided "as is". The City of Portland ensures meaningful access to city programs, services, and activities to comply with Civil Rights Title VI and ADA Title II laws and reasonably provides: translation, interpretation, modifications, accommodations, alternative formats, auxiliary aids and services. To request these services, contact 503-823-7700, City TTY 503-823-6868, Relay Service: 711.

0 15 30 Feet



**Environmental Overlay Zone
Map Correction Project**

Address:

4535 SW 54TH PL
R329174

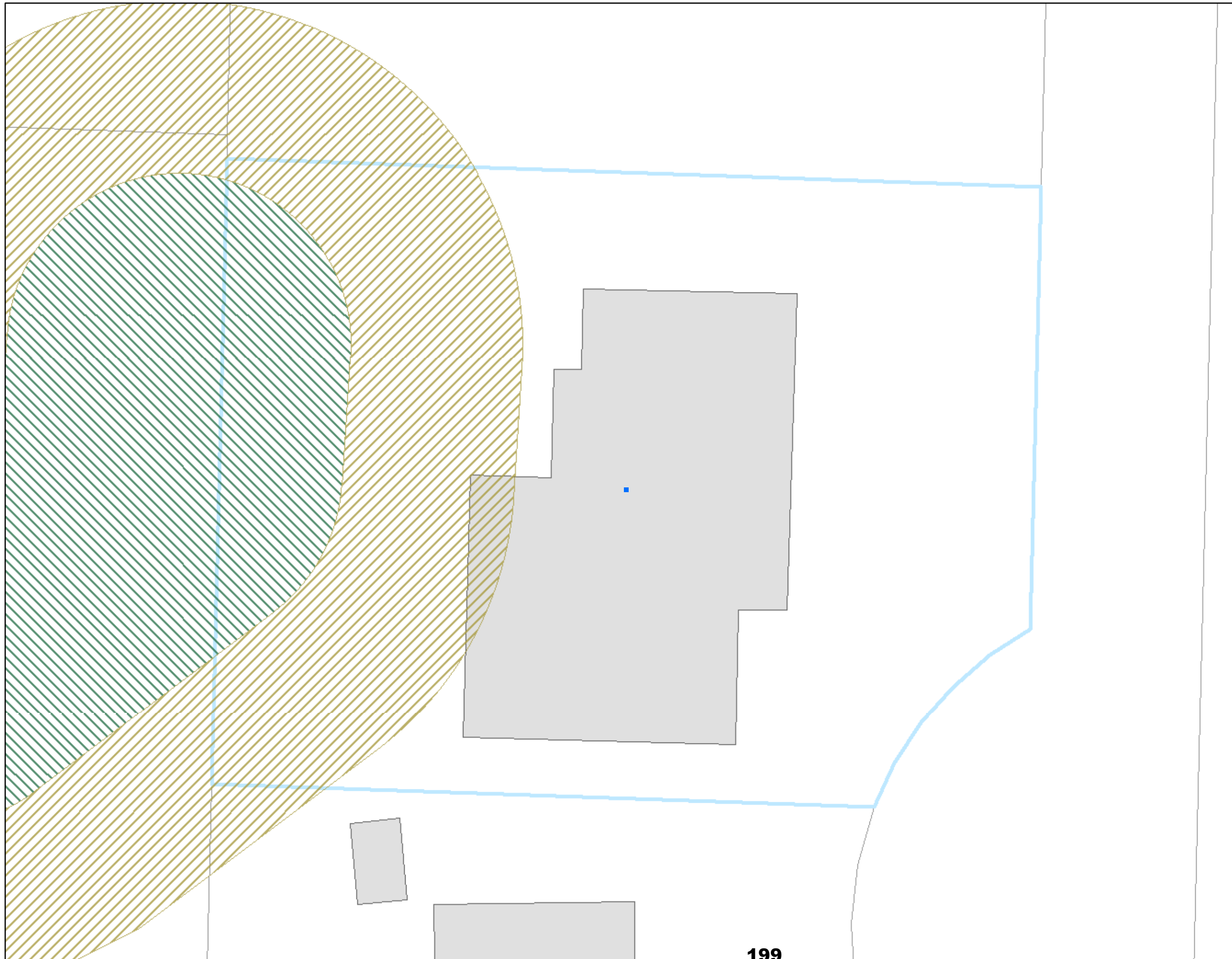
Legend

- Site Visit Tax Lot
- Draft C Zones - 4/21/21
- Draft P Zones - 4/21/21
- Existing C Zone
- Existing P Zone
- building footprints
- Taxlots

DRAFT

April 5, 2021

The information on the map was derived from digital databases. Care was taken in the creation of this map but it is provided "as is". The City of Portland ensures meaningful access to city programs, services, and activities to comply with Civil Rights Title VI and ADA Title II laws and reasonably provides: translation, interpretation, modifications, accommodations, alternative formats, auxiliary aids and services. To request these services, contact 503-823-7700, City TTY 503-823-6868, Relay Service: 711.















Bureau of Planning and Sustainability
 Innovation. Collaboration. Practical Solutions.
 City of Portland, Oregon

Environmental Overlay Zone Map Correction Project

Natural Resources - Before
 6316 SW Orchid

Explanation:


Legend

-  StreamEdit_8916SW36thAve
-  taxlots
-  forest
-  woodland
-  shrubland
-  herbaceous
-  piped stream segment
-  open stream channel
-  Wetlands
-  building footprints

DRAFT

July 28, 2020

The information on the map was derived from digital databases. Care was taken in the creation of this map but it is provided "as is". The City of Portland ensures meaningful access to city programs, services, and activities to comply with Civil Rights Title VI and ADA Title II laws and reasonably provides: translation, interpretation, modifications, accommodations, alternative formats, auxiliary aids and services. To request these services, contact 503-823-7700, City TTY 503-823-6868, Relay Service: 711.



200

City of Portland, Oregon













Environmental Overlay Zone Map Correction Project

Natural Resources - After
6316 SW Orchid Dr

Explanation: Adjust vegetation
mapping to reflect areas where
trees have recently died and
have been removed.

Legend

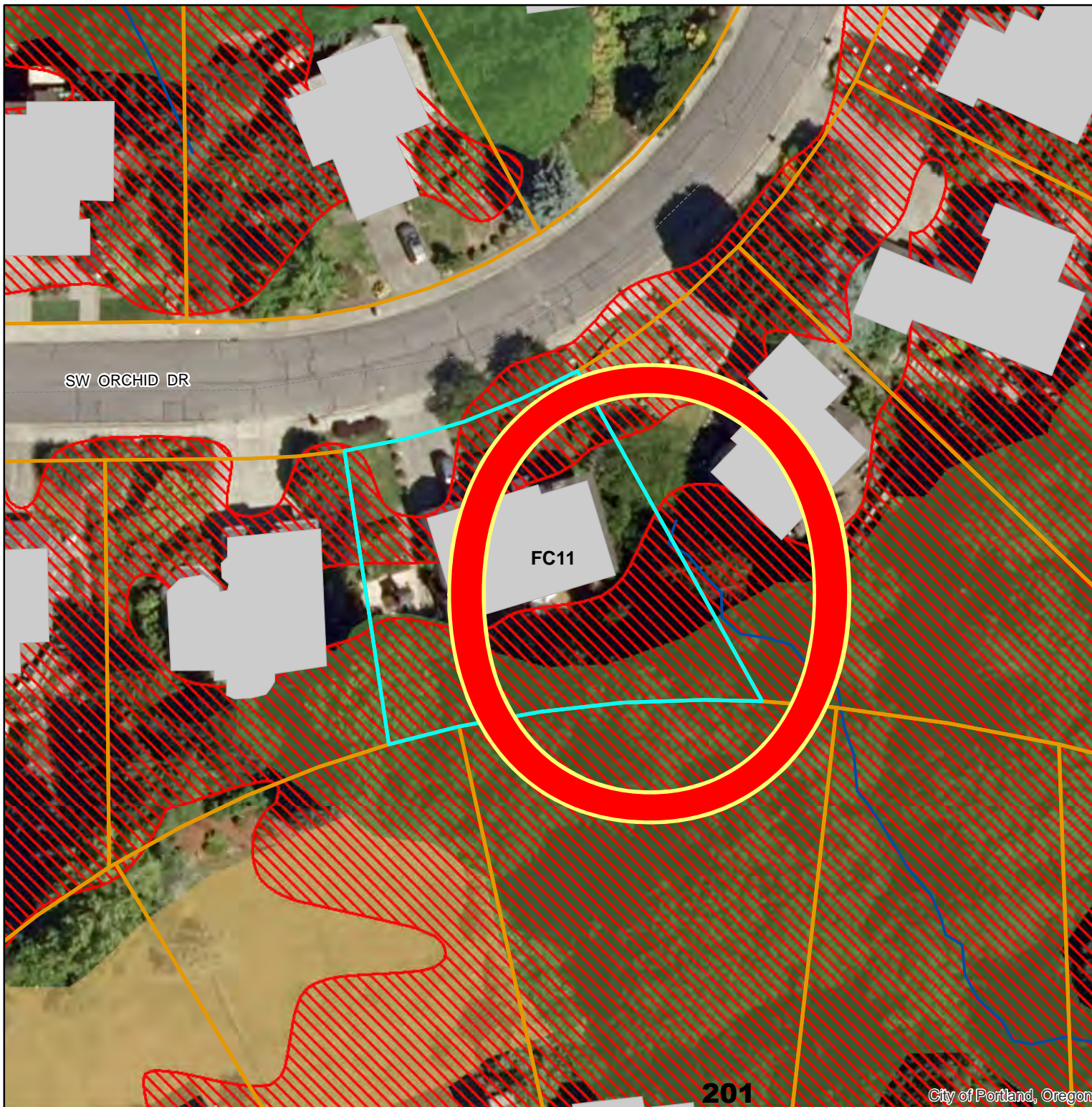
-  taxlots
-  piped stream segment
-  open stream channel
-  Wetlands
-  building footprints
-  steep slopes (25% or more)
-  forest
-  woodland
-  shrubland
-  herbaceous

DRAFT

July 28, 2020

The information on the map was derived from digital databases. Care was taken in the creation of this map but it is provided "as is". The City of Portland ensures meaningful access to city programs, services, and activities to comply with Civil Rights Title VI and ADA Title II laws and reasonably provides: translation, interpretation, modifications, accommodations, alternative formats, auxiliary aids and services. To request these services, contact 503-823-7700, City TTY 503-823-6868, Relay Service: 711.

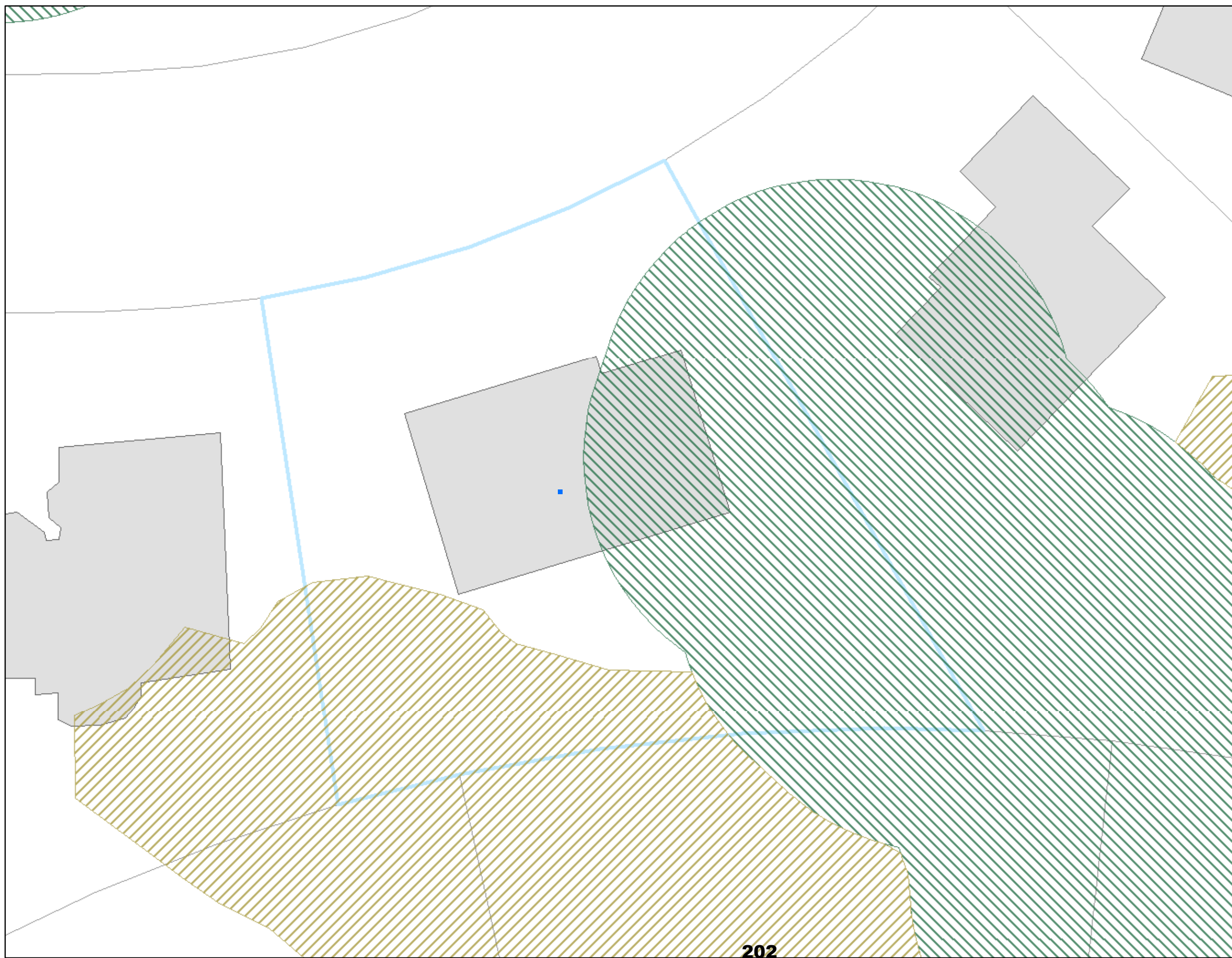
0 30 60 Feet










**Environmental Overlay Zone
Map Correction Project**

Address:

6316 SW ORCHID DR
R109937



Legend

-  Site Visit Tax Lot
-  Draft C Zones - 4/21/21
-  Draft P Zones - 4/21/21
-  Existing C Zone
-  Existing P Zone
-  building footprints
-  Taxlots

DRAFT

April 5, 2021

The information on the map was derived from digital databases. Care was taken in the creation of this map but it is provided "as is". The City of Portland ensures meaningful access to city programs, services, and activities to comply with Civil Rights Title VI and ADA Title II laws and reasonably provides: translation, interpretation, modifications, accommodations, alternative formats, auxiliary aids and services. To request these services, contact 503-823-7700, City TTY 503-823-6868, Relay Service: 711.



Bureau of Planning and Sustainability
Innovation. Collaboration. Practical Solutions.

City of Portland, Oregon

Environmental Overlay Zone Map Correction Project

Natural Resources - Before
1639 SW Joshua St

Explanation:

Legend

-  taxlots
-  forest
-  woodland
-  shrubland
-  herbaceous
-  piped stream segment
-  open stream channel
-  Wetlands
-  building footprints

DRAFT

July 28, 2020

The information on the map was derived from digital databases. Care was taken in the creation of this map but it is provided "as is". The City of Portland ensures meaningful access to city programs, services, and activities to comply with Civil Rights Title VI and ADA Title II laws and reasonably provides: translation, interpretation, modifications, accommodations, alternative formats, auxiliary aids and services. To request these services, contact 503-823-7700, City TTY 503-823-6868, Relay Service: 711.

0 75 150 Feet



203

City of Portland, Oregon



Bureau of Planning and Sustainability
Innovation. Collaboration. Practical Solutions.

City of Portland, Oregon

Environmental Overlay Zone Map Correction Project

Natural Resources - After
1639 SW Joshua St

Explanation: Adjusted forest
mapping to better follow
forest canopy. Large fir
not part of forest.

Legend

-  taxlots
-  forest
-  woodland
-  shrubland
-  herbaceous
-  piped stream segment
-  open stream channel
-  Wetlands
-  building footprints

DRAFT

July 28, 2020

The information on the map was derived from digital databases. Care was taken in the creation of this map but it is provided "as is". The City of Portland ensures meaningful access to city programs, services, and activities to comply with Civil Rights Title VI and ADA Title II laws and reasonably provides: translation, interpretation, modifications, accommodations, alternative formats, auxiliary aids and services. To request these services, contact 503-823-7700, City TTY 503-823-6868, Relay Service: 711.

0 30 60 Feet










**Environmental Overlay Zone
Map Correction Project**

Address:

1639 SW JOSHUA ST
R567867

Legend

-  Site Visit Tax Lot
-  Draft C Zones - 4/21/21
-  Draft P Zones - 4/21/21
-  Existing C Zone
-  Existing P Zone
-  building footprints
-  Taxlots

DRAFT

April 5, 2021

The information on the map was derived from digital databases. Care was taken in the creation of this map but it is provided "as is". The City of Portland ensures meaningful access to city programs, services, and activities to comply with Civil Rights Title VI and ADA Title II laws and reasonably provides: translation, interpretation, modifications, accommodations, alternative formats, auxiliary aids and services. To request these services, contact 503-823-7700, City TTY 503-823-6868, Relay Service: 711.



Bureau of Planning and Sustainability
Innovation. Collaboration. Practical Solutions.

City of Portland, Oregon

Environmental Overlay Zone Map Correction Project

Natural Resources - Before
6514 SW Santa Monica

Explanation:


Legend

-  taxlots
-  piped stream segment
-  open stream channel
-  Wetlands
-  building footprints
-  forest
-  woodland
-  shrubland
-  herbaceous

DRAFT

August 13, 2020

The information on the map was derived from digital databases. Care was taken in the creation of this map but it is provided "as is". The City of Portland ensures meaningful access to city programs, services, and activities to comply with Civil Rights Title VI and ADA Title II laws and reasonably provides: translation, interpretation, modifications, accommodations, alternative formats, auxiliary aids and services. To request these services, contact 503-823-7700, City TTY 503-823-6868, Relay Service: 711.














Environmental Overlay Zone Map Correction Project

Natural Resources - After
6514 SW Santa Monica

Explanation: Remove overlay from
feature. It is a manufactured stormwater
facility, not a natural wetland.

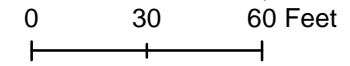
Legend

-  taxlots
-  piped stream segment
-  open stream channel
-  Wetlands
-  building footprints
-  forest
-  woodland
-  shrubland
-  herbaceous

DRAFT

August 13, 2020

The information on the map was derived from digital databases
Care was taken in the creation of this map but it is provided "as
is". The City of Portland ensures meaningful access to city
programs, services, and activities to comply with Civil Rights
Title VI and ADA Title II laws and reasonably provides:
translation, interpretation, modifications, accommodations,
alternative formats, auxiliary aids and services. To request
these services, contact 503-823-7700, City TTY
503-823-6868, Relay Service: 711.










**Environmental Overlay Zone
Map Correction Project**

Address:

6514 SW Santa Monica
R134962



Legend

-  Site Visit Tax Lot
-  Draft C Zones - 4/21/21
-  Draft P Zones - 4/21/21
-  Existing C Zone
-  Existing P Zone
-  building footprints
-  Taxlots

DRAFT

April 5, 2021

The information on the map was derived from digital databases. Care was taken in the creation of this map but it is provided "as is". The City of Portland ensures meaningful access to city programs, services, and activities to comply with Civil Rights Title VI and ADA Title II laws and reasonably provides: translation, interpretation, modifications, accommodations, alternative formats, auxiliary aids and services. To request these services, contact 503-823-7700, City TTY 503-823-6868, Relay Service: 711.



Bureau of Planning and Sustainability
Innovation. Collaboration. Practical Solutions.











City of Portland, Oregon

Environmental Overlay Zone Map Correction Project

Natural Resources - After
8021 SE Barbara Welch Rd
R337063

Explanation: Reclassify areas of sparse tree coverage from forest to woodland. Remove steep slope designation from areas near street at east end of lot.

Legend

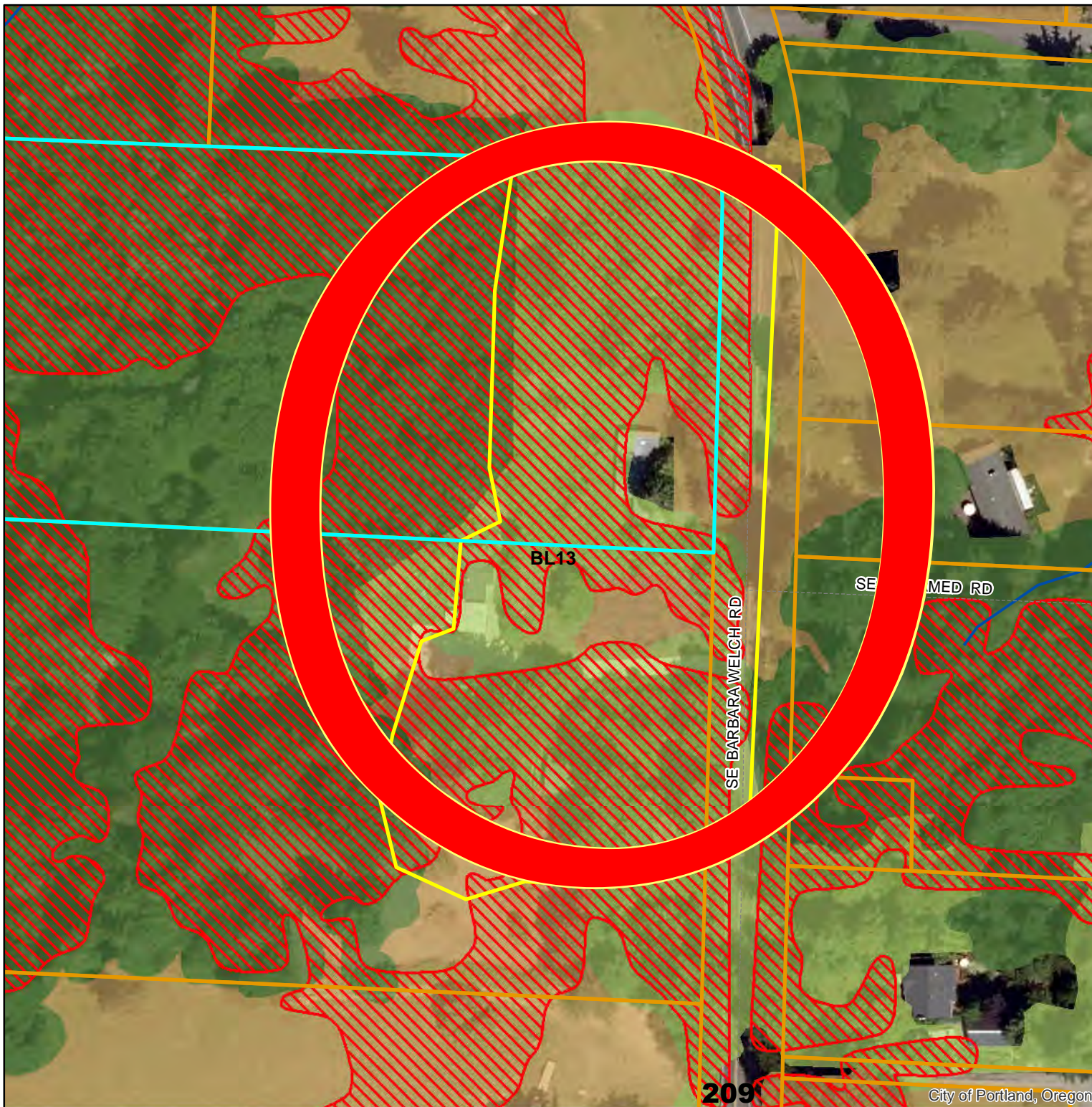
-  SlopeEdit_8021SEBarbaraW
-  taxlots
-  piped stream segment
-  open stream channel
-  Wetlands
-  steep slopes (25% or more)
-  forest
-  woodland
-  shrubland
-  herbaceous

DRAFT

August 24, 2020

The information on the map was derived from digital databases. Care was taken in the creation of this map but it is provided "as is". The City of Portland ensures meaningful access to city programs, services, and activities to comply with Civil Rights Title VI and ADA Title II laws and reasonably provides: translation, interpretation, modifications, accommodations, alternative formats, auxiliary aids and services. To request these services, contact 503-823-7700, City TTY 503-823-6868, Relay Service: 711.

0 65 130 Feet










**Environmental Overlay Zone
Map Correction Project**

Address:

8021 SE BARBARA WELCH RD
R337063

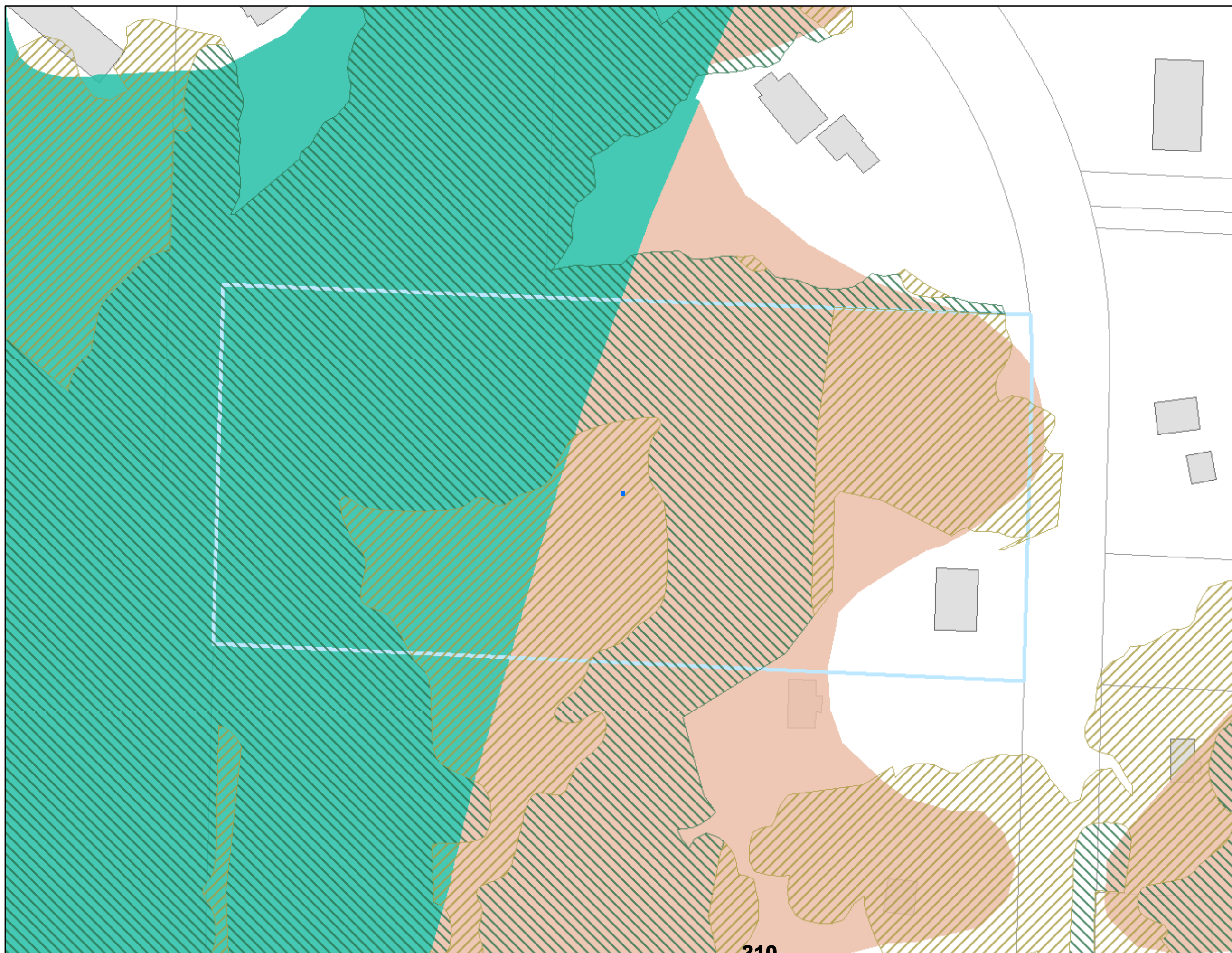
Legend

-  Site Visit Tax Lot
-  Draft C Zones - 4/21/21
-  Draft P Zones - 4/21/21
-  Existing C Zone
-  Existing P Zone
-  building footprints
-  Taxlots

DRAFT

April 5, 2021

The information on the map was derived from digital databases. Care was taken in the creation of this map but it is provided "as is". The City of Portland ensures meaningful access to city programs, services, and activities to comply with Civil Rights Title VI and ADA Title II laws and reasonably provides: translation, interpretation, modifications, accommodations, alternative formats, auxiliary aids and services. To request these services, contact 503-823-7700, City TTY 503-823-6868, Relay Service: 711.





Bureau of Planning and Sustainability
Innovation. Collaboration. Practical Solutions.









City of Portland, Oregon

Environmental Overlay Zone Map Correction Project

Natural Resources - Before
4218 SW Westdale Dr

Explanation:


Legend

-  taxlots
-  piped stream segment
-  open stream channel
-  Wetlands
-  building footprints
-  forest
-  woodland
-  shrubland
-  herbaceous

DRAFT

August 13, 2020

The information on the map was derived from digital databases. Care was taken in the creation of this map but it is provided "as is". The City of Portland ensures meaningful access to city programs, services, and activities to comply with Civil Rights Title VI and ADA Title II laws and reasonably provides: translation, interpretation, modifications, accommodations, alternative formats, auxiliary aids and services. To request these services, contact 503-823-7700, City TTY 503-823-6868, Relay Service: 711.





Bureau of Planning and Sustainability
Innovation. Collaboration. Practical Solutions.











City of Portland, Oregon

Environmental Overlay Zone Map Correction Project

Natural Resources - After
4218 SW Westdale Dr

Explanation: Add new stream
tributary to inventory that was
not previously mapped.


Legend

-  StreamEdit_4218SWWestdale
-  taxlots
-  piped stream segment
-  open stream channel
-  Wetlands
-  building footprints
-  forest
-  woodland
-  shrubland
-  herbaceous

DRAFT

August 13, 2020

The information on the map was derived from digital databases. Care was taken in the creation of this map but it is provided "as is". The City of Portland ensures meaningful access to city programs, services, and activities to comply with Civil Rights Title VI and ADA Title II laws and reasonably provides: translation, interpretation, modifications, accommodations, alternative formats, auxiliary aids and services. To request these services, contact 503-823-7700, City TTY 503-823-6868, Relay Service: 711.










**Environmental Overlay Zone
Map Correction Project**

Address:

4218 SW Westdale Dr
R220876



Legend

-  Site Visit Tax Lot
-  Draft C Zones - 4/21/21
-  Draft P Zones - 4/21/21
-  Existing C Zone
-  Existing P Zone
-  building footprints
-  Taxlots

DRAFT

April 5, 2021

The information on the map was derived from digital databases. Care was taken in the creation of this map but it is provided "as is". The City of Portland ensures meaningful access to city programs, services, and activities to comply with Civil Rights Title VI and ADA Title II laws and reasonably provides: translation, interpretation, modifications, accommodations, alternative formats, auxiliary aids and services. To request these services, contact 503-823-7700, City TTY 503-823-6868, Relay Service: 711.



Bureau of Planning and Sustainability
Innovation. Collaboration. Practical Solutions.







City of Portland, Oregon

Environmental Overlay Zone Map Correction Project

Vegetation and Slope

6611 SW PARKHILL DR

Legend

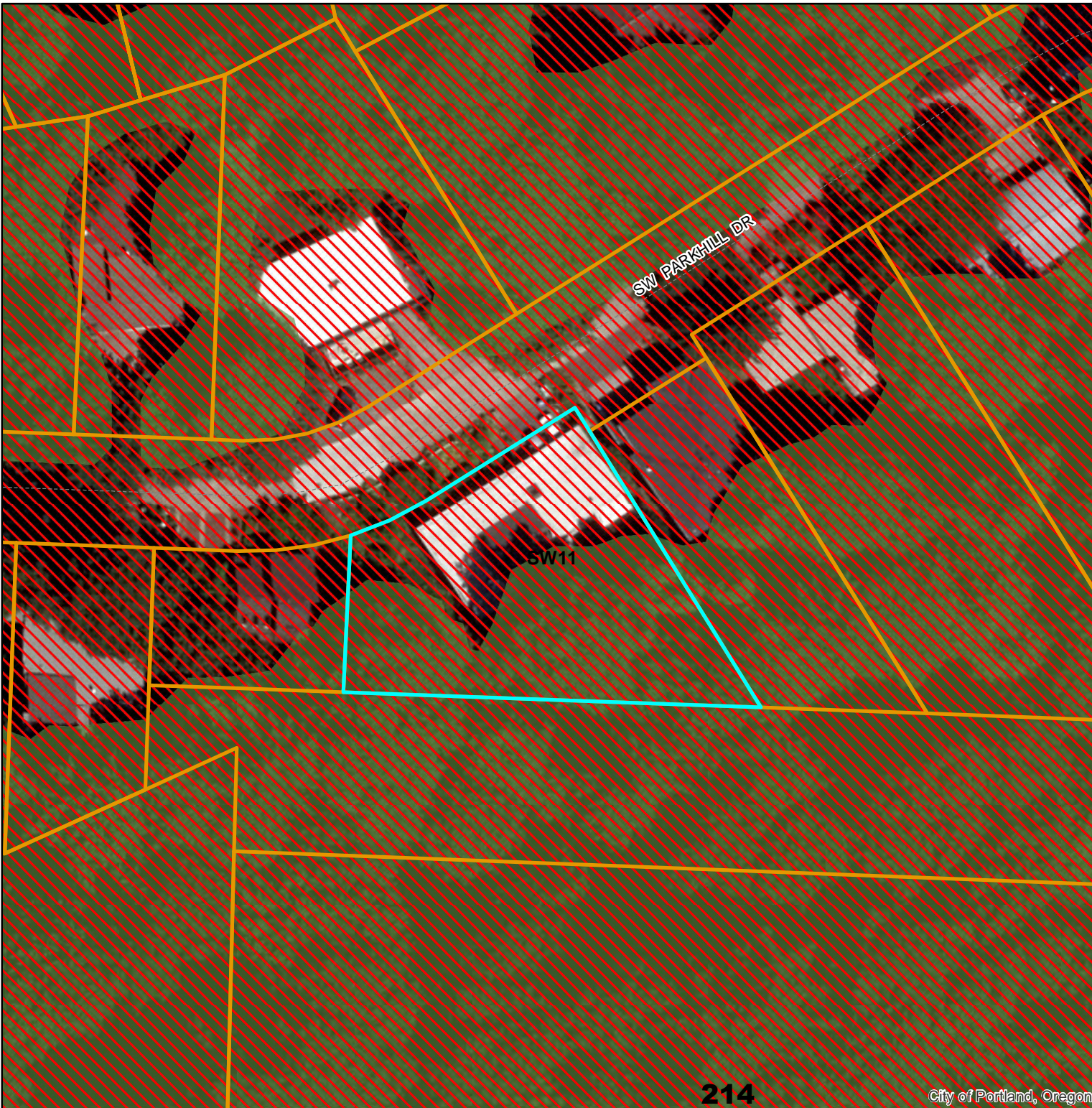
-  taxlots
-  steep slopes (25% or more)
-  forest
-  woodland
-  shrubland
-  herbaceous

DRAFT

June 17, 2020

The information on the map was derived from digital databases. Care was taken in the creation of this map but it is provided "as is". The City of Portland ensures meaningful access to city programs, services, and activities to comply with Civil Rights Title VI and ADA Title II laws and reasonably provides: translation, interpretation, modifications, accommodations, alternative formats, auxiliary aids and services. To request these services, contact 503-823-7700, City TTY 503-823-6868, Relay Service: 711.

0 30 60 Feet





Bureau of Planning and Sustainability
Innovation. Collaboration. Practical Solutions.

City of Portland, Oregon

Environmental Overlay Zone Map Correction Project

Natural Resources - After
6611 SW Parkhill Dr
R234366

Explanation: Remap forest to
follow dripline of trees.




Legend

-  taxlots
-  piped stream segment
-  open stream channel
-  Wetlands
-  forest
-  woodland
-  shrubland
-  herbaceous

DRAFT

August 23, 2020

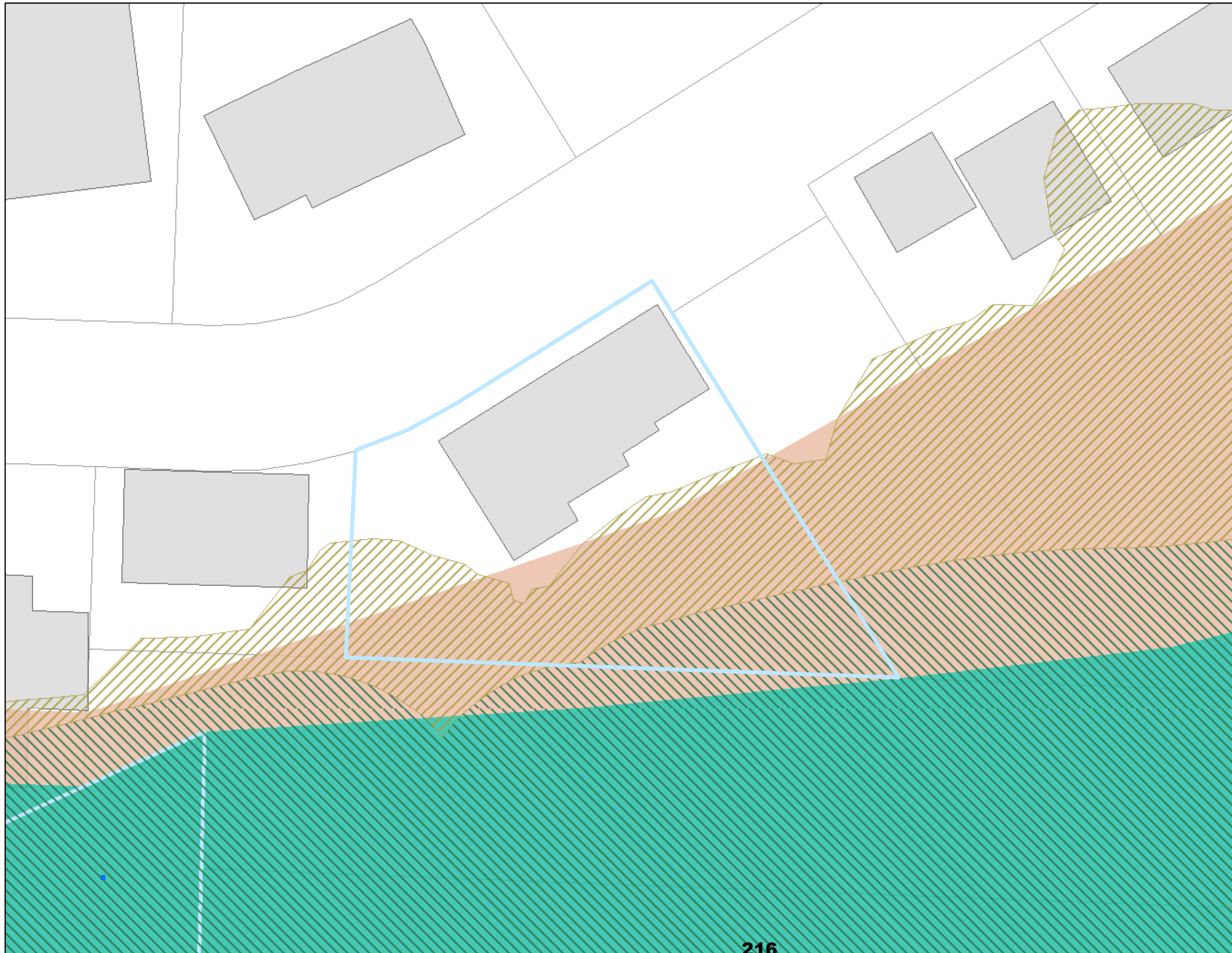
The information on the map was derived from digital databases. Care was taken in the creation of this map but it is provided "as is". The City of Portland ensures meaningful access to city programs, services, and activities to comply with Civil Rights Title VI and ADA Title II laws and reasonably provides: translation, interpretation, modifications, accommodations, alternative formats, auxiliary aids and services. To request these services, contact 503-823-7700, City TTY 503-823-6868, Relay Service: 711.










**Environmental Overlay Zone
Map Correction Project**

Address:

6611 SW Parkhill Dr
R234366



Legend

-  Site Visit Tax Lot
-  Draft C Zones - 4/21/21
-  Draft P Zones - 4/21/21
-  Existing C Zone
-  Existing P Zone
-  building footprints
-  Taxlots

DRAFT

April 5, 2021

The information on the map was derived from digital databases. Care was taken in the creation of this map but it is provided "as is". The City of Portland ensures meaningful access to city programs, services, and activities to comply with Civil Rights Title VI and ADA Title II laws and reasonably provides: translation, interpretation, modifications, accommodations, alternative formats, auxiliary aids and services. To request these services, contact 503-823-7700, City TTY 503-823-6868, Relay Service: 711.



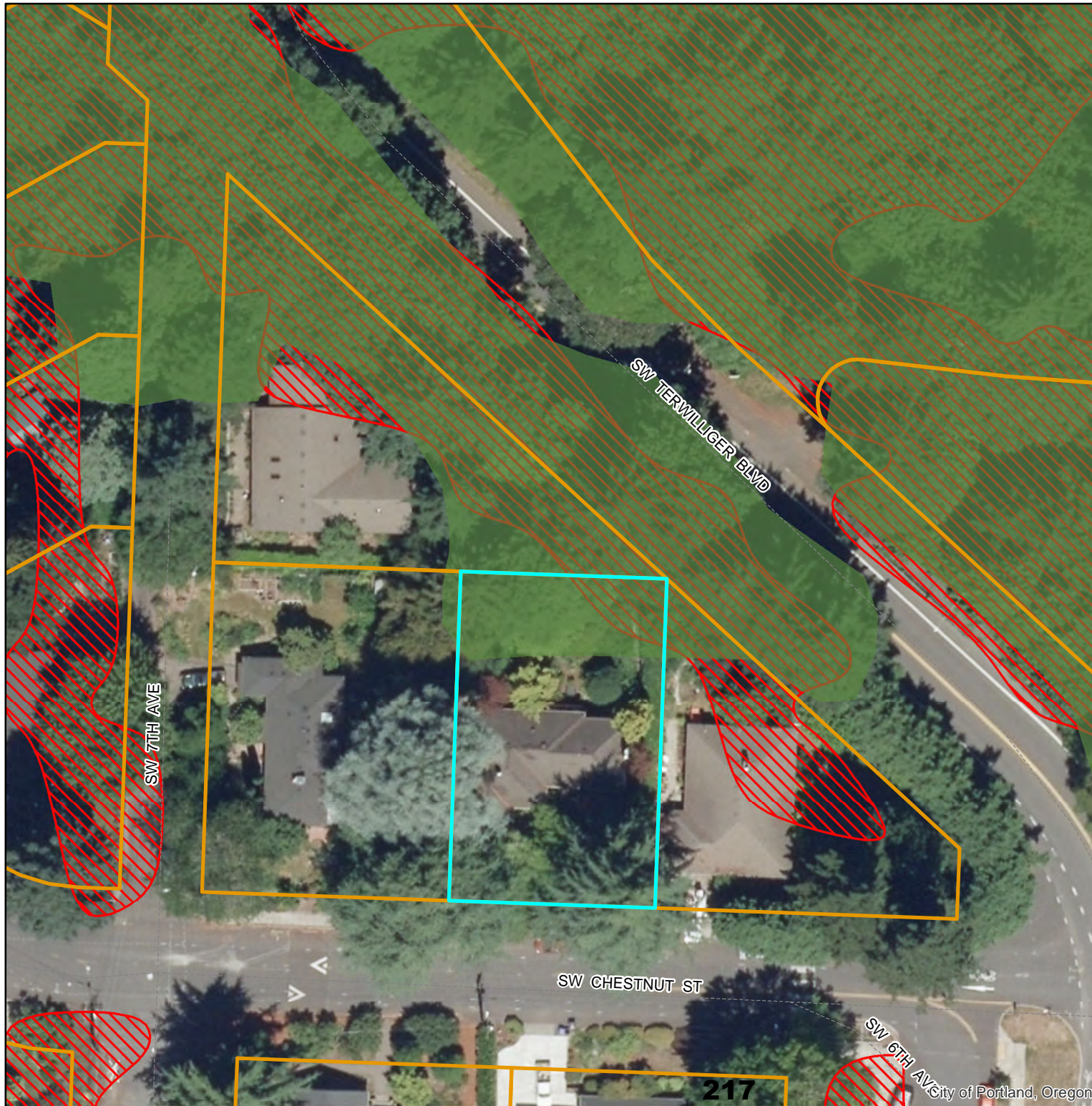
Bureau of Planning and Sustainability
Innovation. Collaboration. Practical Solutions.

City of Portland, Oregon

Environmental Overlay Zone Map Correction Project

Map 3 - Vegetation and Slope

629 SW Chestnut St




Legend

-  taxlots
-  forest
-  woodland
-  shrubland
-  herbaceous
-  steep slopes (25% or more)

DRAFT

January 7, 2020

The information on the map was derived from digital databases. Care was taken in the creation of this map but it is provided "as is". The City of Portland ensures meaningful access to city programs, services, and activities to comply with Civil Rights Title VI and ADA Title II laws and reasonably provides: translation, interpretation, modifications, accommodations, alternative formats, auxiliary aids and services. To request these services, contact 503-823-7700, City TTY 503-823-6868, Relay Service: 711.





Bureau of Planning and Sustainability
Innovation. Collaboration. Practical Solutions.









City of Portland, Oregon

Environmental Overlay Zone Map Correction Project

**Natural Resources - After
629 SW Chestnut St (R124123)**

**Explanation: Adjusted the vegetation
mapping to align with the high
structure tree canopy**

Legend

-  site
-  taxlots
-  piped stream segment
-  open stream channel
-  forest
-  woodland
-  shrubland
-  herbaceous

DRAFT

August 25, 2020

The information on the map was derived from digital databases. Care was taken in the creation of this map but it is provided "as is". The City of Portland ensures meaningful access to city programs, services, and activities to comply with Civil Rights Title VI and ADA Title II laws and reasonably provides: translation, interpretation, modifications, accommodations, alternative formats, auxiliary aids and services. To request these services, contact 503-823-7700, City TTY 503-823-6868, Relay Service: 711.

0 45 90 Feet










**Environmental Overlay Zone
Map Correction Project**

Address:

629 SW Chestnut St
R124123

Legend

-  Site Visit Tax Lot
-  Draft C Zones - 4/21/21
-  Draft P Zones - 4/21/21
-  Existing C Zone
-  Existing P Zone
-  building footprints
-  Taxlots

DRAFT

April 5, 2021

The information on the map was derived from digital databases. Care was taken in the creation of this map but it is provided "as is". The City of Portland ensures meaningful access to city programs, services, and activities to comply with Civil Rights Title VI and ADA Title II laws and reasonably provides: translation, interpretation, modifications, accommodations, alternative formats, auxiliary aids and services. To request these services, contact 503-823-7700, City TTY 503-823-6868, Relay Service: 711.



Bureau of Planning and Sustainability
Innovation. Collaboration. Practical Solutions.

City of Portland, Oregon


Environmental Overlay Zone Map Correction Project

Vegetation and Slope

3061 SW Fairmount Blvd



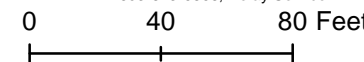
Legend

-  taxlots
-  steep slopes (25% or more)
-  forest
-  woodland
-  shrubland
-  herbaceous

DRAFT

August 23, 2020

The information on the map was derived from digital databases. Care was taken in the creation of this map but it is provided "as is". The City of Portland ensures meaningful access to city programs, services, and activities to comply with Civil Rights Title VI and ADA Title II laws and reasonably provides: translation, interpretation, modifications, accommodations, alternative formats, auxiliary aids and services. To request these services, contact 503-823-7700, City TTY 503-823-6868, Relay Service: 711.





Bureau of Planning and Sustainability
Innovation. Collaboration. Practical Solutions.

City of Portland, Oregon

Environmental Overlay Zone Map Correction Project

Natural Resources - After
3061 SW Fairmount
R178262

Explanation: Remap forest veg to better follow drip line of trees. Also, exclude grove of trees on lot to the east. Trees are less sparse than surrounding forest and only connected by narrow line of trees.

Legend

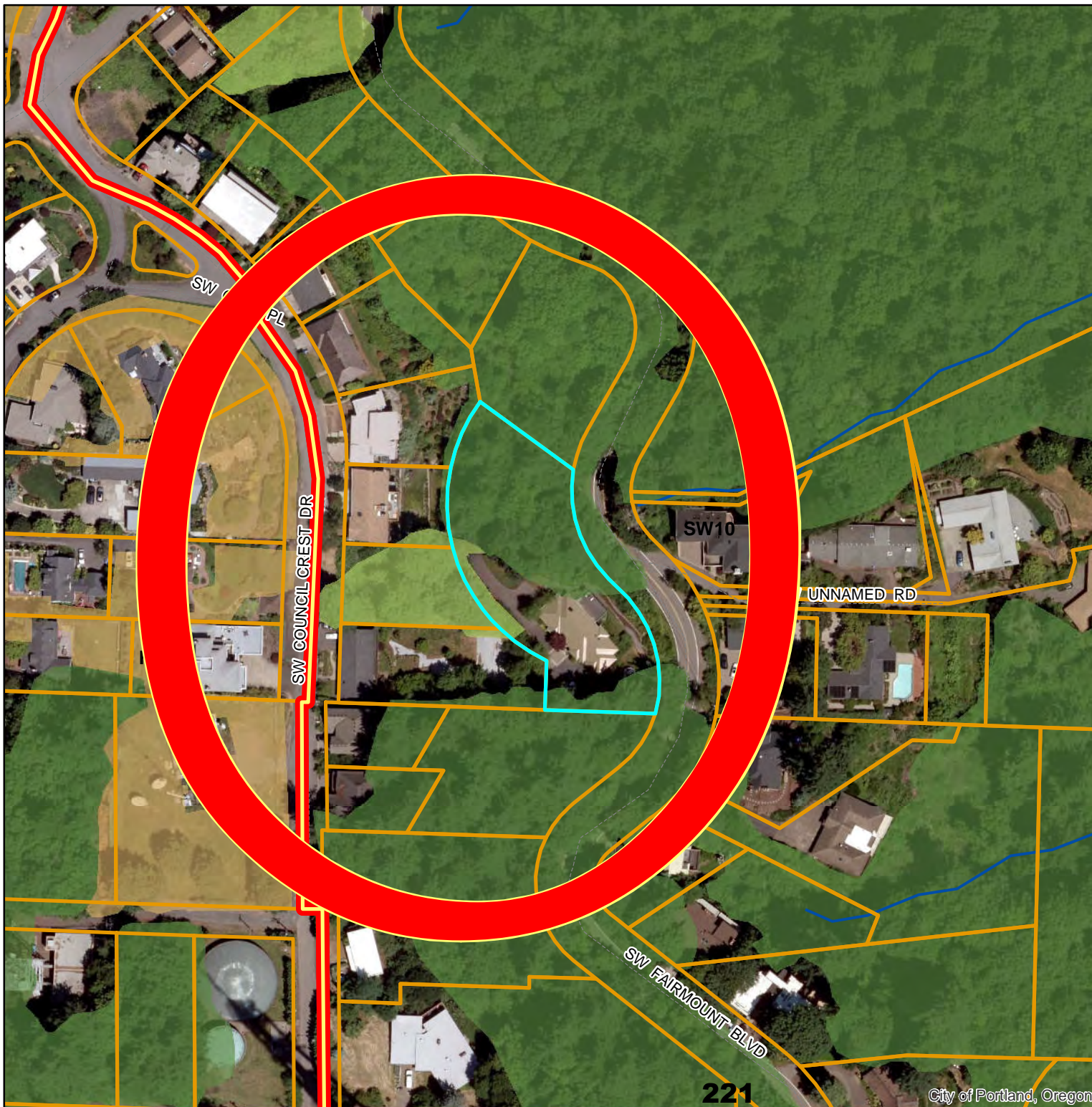
-  taxlots
-  piped stream segment
-  open stream channel
-  Wetlands
-  forest
-  woodland
-  shrubland
-  herbaceous

DRAFT

August 25, 2020

The information on the map was derived from digital databases. Care was taken in the creation of this map but it is provided "as is". The City of Portland ensures meaningful access to city programs, services, and activities to comply with Civil Rights Title VI and ADA Title II laws and reasonably provides: translation, interpretation, modifications, accommodations, alternative formats, auxiliary aids and services. To request these services, contact 503-823-7700, City TTY 503-823-6868, Relay Service: 711.

0 90 180 Feet










**Environmental Overlay Zone
Map Correction Project**

Address:

3061 SW FAIRMOUNT BLVD
R178262

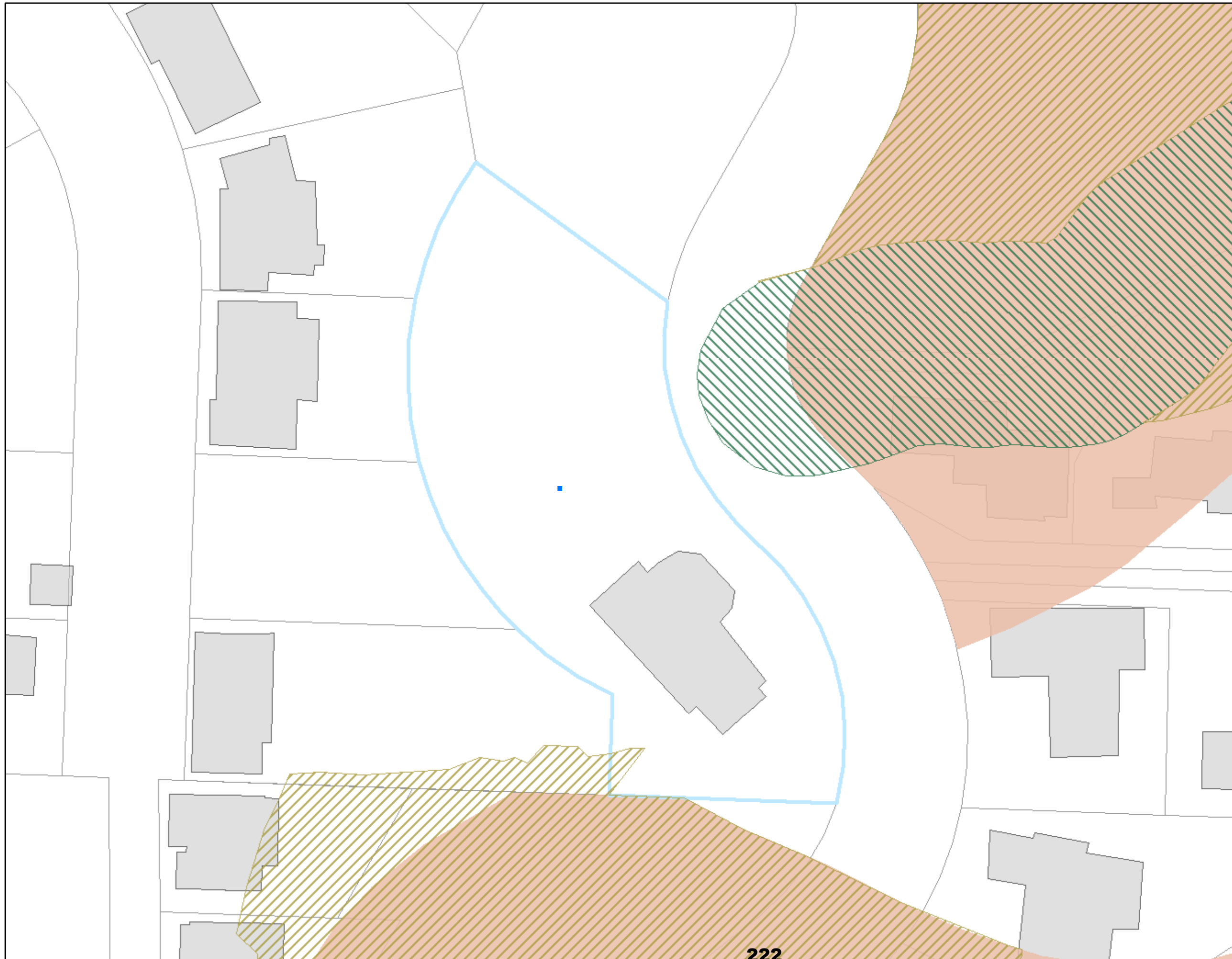
Legend

-  Site Visit Tax Lot
-  Draft C Zones - 4/21/21
-  Draft P Zones - 4/21/21
-  Existing C Zone
-  Existing P Zone
-  building footprints
-  Taxlots

DRAFT

April 5, 2021

The information on the map was derived from digital databases. Care was taken in the creation of this map but it is provided "as is". The City of Portland ensures meaningful access to city programs, services, and activities to comply with Civil Rights Title VI and ADA Title II laws and reasonably provides: translation, interpretation, modifications, accommodations, alternative formats, auxiliary aids and services. To request these services, contact 503-823-7700, City TTY 503-823-6868, Relay Service: 711.





Bureau of Planning and Sustainability
Innovation. Collaboration. Practical Solutions.







City of Portland, Oregon

Environmental Overlay Zone Map Correction Project

Vegetation and Slope

2134 SW Palatine St

Legend

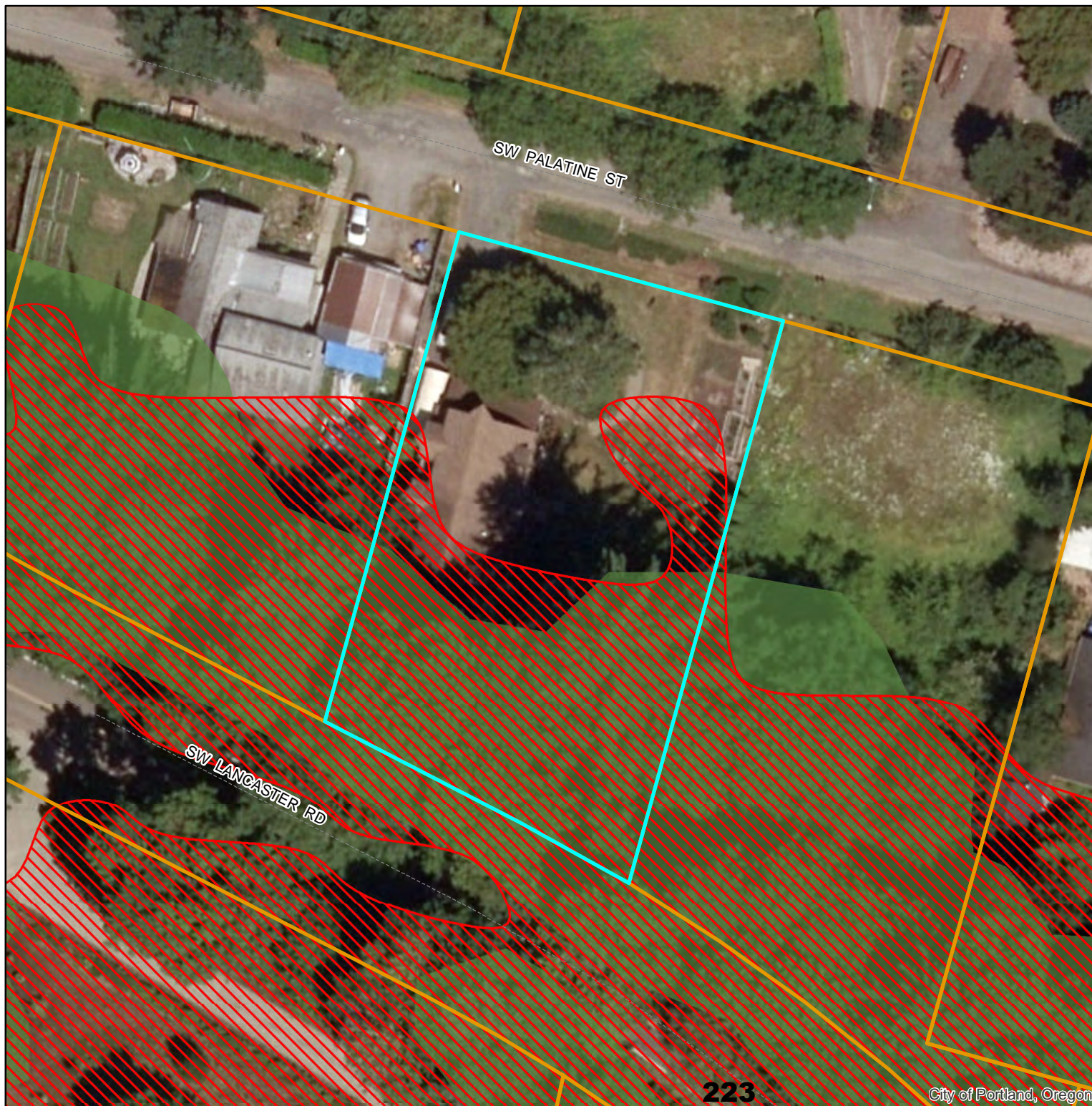
-  taxlots
-  steep slopes (25% or more)
-  forest
-  woodland
-  shrubland
-  herbaceous

DRAFT

June 17, 2020

The information on the map was derived from digital databases. Care was taken in the creation of this map but it is provided "as is". The City of Portland ensures meaningful access to city programs, services, and activities to comply with Civil Rights Title VI and ADA Title II laws and reasonably provides: translation, interpretation, modifications, accommodations, alternative formats, auxiliary aids and services. To request these services, contact 503-823-7700, City TTY 503-823-6868, Relay Service: 711.

0 25 50 Feet





Bureau of Planning and Sustainability
Innovation. Collaboration. Practical Solutions.









City of Portland, Oregon

Environmental Overlay Zone Map Correction Project

Natural Resources - After
2134 SW Palatine St (R103717)

Explanation: No change -
vegetation mapped correctly

Legend


-  site
-  taxlots
-  piped stream segment
-  open stream channel
-  forest
-  woodland
-  shrubland
-  herbaceous

DRAFT

August 7, 2020

The information on the map was derived from digital databases. Care was taken in the creation of this map but it is provided "as is". The City of Portland ensures meaningful access to city programs, services, and activities to comply with Civil Rights Title VI and ADA Title II laws and reasonably provides: translation, interpretation, modifications, accommodations, alternative formats, auxiliary aids and services. To request these services, contact 503-823-7700, City TTY 503-823-6868, Relay Service: 711.

0 50 100 Feet










**Environmental Overlay Zone
Map Correction Project**

Address:

2134 SW Palatine St
R103717

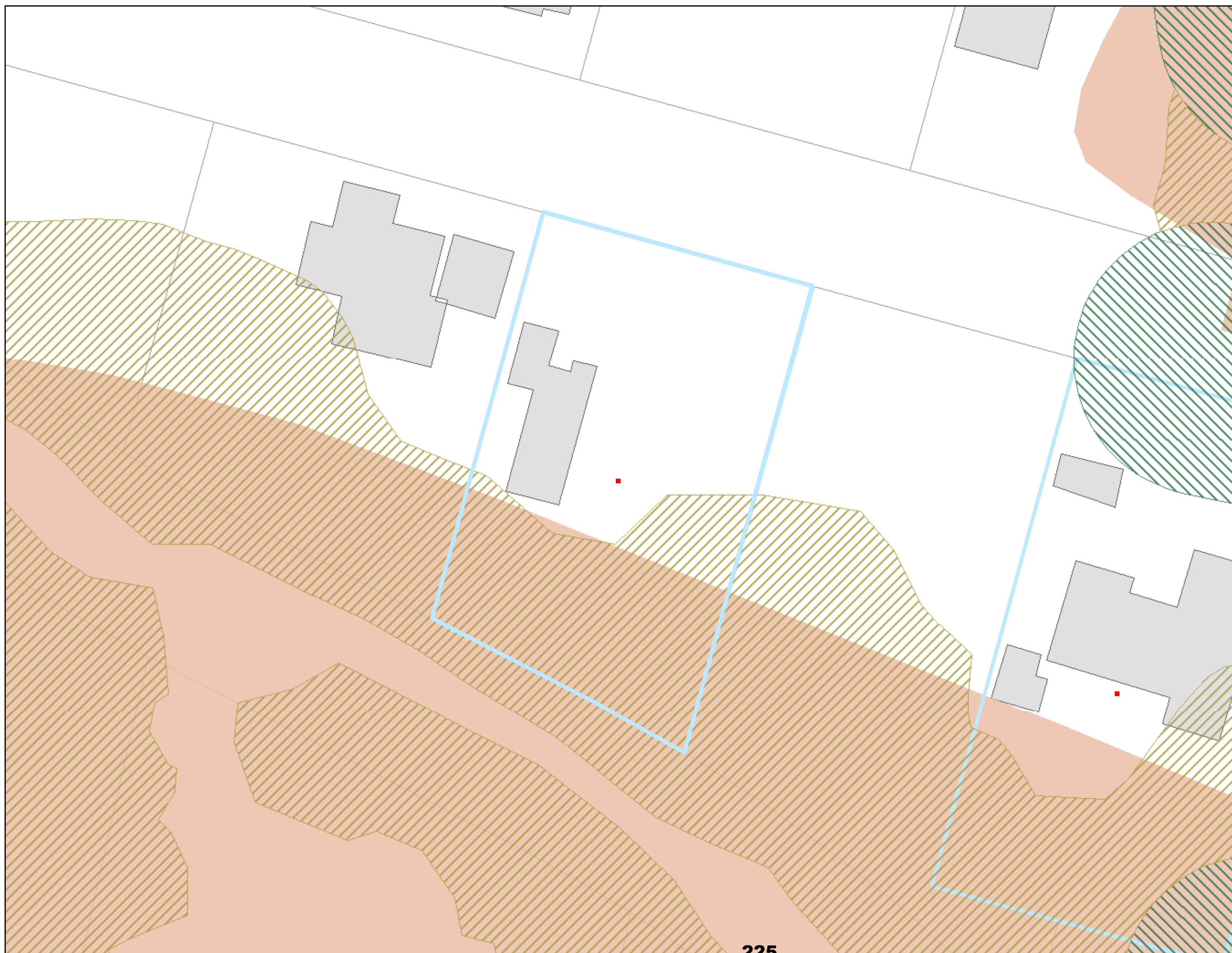
Legend

-  Site Visit Tax Lot
-  Draft C Zones - 4/21/21
-  Draft P Zones - 4/21/21
-  Existing C Zone
-  Existing P Zone
-  building footprints
-  Taxlots

DRAFT

April 5, 2021

The information on the map was derived from digital databases. Care was taken in the creation of this map but it is provided "as is". The City of Portland ensures meaningful access to city programs, services, and activities to comply with Civil Rights Title VI and ADA Title II laws and reasonably provides: translation, interpretation, modifications, accommodations, alternative formats, auxiliary aids and services. To request these services, contact 503-823-7700, City TTY 503-823-6868, Relay Service: 711.





Bureau of Planning and Sustainability
Innovation. Collaboration. Practical Solutions.









City of Portland, Oregon

Environmental Overlay Zone Map Correction Project

Natural Resources - Before
714 SW 48th Dr

Explanation:

Legend

-  taxlots
-  piped stream segment
-  open stream channel
-  Wetlands
-  building footprints
-  forest
-  woodland
-  shrubland
-  herbaceous

DRAFT

August 13, 2020

The information on the map was derived from digital databases. Care was taken in the creation of this map but it is provided "as is". The City of Portland ensures meaningful access to city programs, services, and activities to comply with Civil Rights Title VI and ADA Title II laws and reasonably provides: translation, interpretation, modifications, accommodations, alternative formats, auxiliary aids and services. To request these services, contact 503-823-7700, City TTY 503-823-6868, Relay Service: 711.

0 30 60 Feet





Bureau of Planning and Sustainability
Innovation. Collaboration. Practical Solutions.









City of Portland, Oregon

Environmental Overlay Zone Map Correction Project

Natural Resources - After
714 SW 48th Dr

Explanation: Remap forest vegetation to include forest patches that were previously excluded and to better follow drip line of canopy.

Legend

-  taxlots
-  piped stream segment
-  open stream channel
-  Wetlands
-  building footprints
-  forest
-  woodland
-  shrubland
-  herbaceous

DRAFT

August 13, 2020

The information on the map was derived from digital databases. Care was taken in the creation of this map but it is provided "as is". The City of Portland ensures meaningful access to city programs, services, and activities to comply with Civil Rights Title VI and ADA Title II laws and reasonably provides: translation, interpretation, modifications, accommodations, alternative formats, auxiliary aids and services. To request these services, contact 503-823-7700, City TTY 503-823-6868, Relay Service: 711.

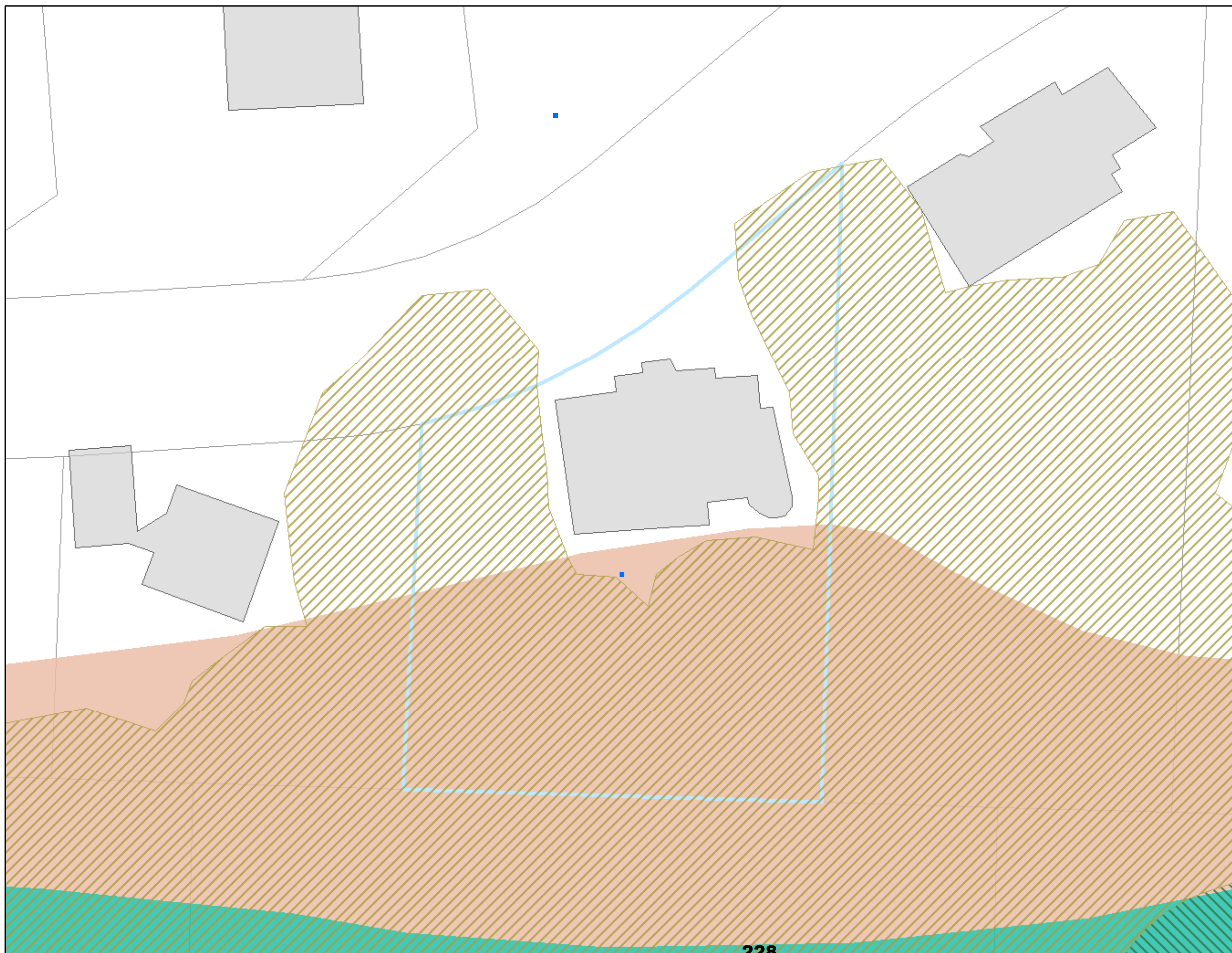
0 30 60 Feet










**Environmental Overlay Zone
Map Correction Project**

Address:

714 SW 48TH DR
R312576



Legend

-  Site Visit Tax Lot
-  Draft C Zones - 4/21/21
-  Draft P Zones - 4/21/21
-  Existing C Zone
-  Existing P Zone
-  building footprints
-  Taxlots

DRAFT

April 5, 2021

The information on the map was derived from digital databases. Care was taken in the creation of this map but it is provided "as is". The City of Portland ensures meaningful access to city programs, services, and activities to comply with Civil Rights Title VI and ADA Title II laws and reasonably provides: translation, interpretation, modifications, accommodations, alternative formats, auxiliary aids and services. To request these services, contact 503-823-7700, City TTY 503-823-6868, Relay Service: 711.