

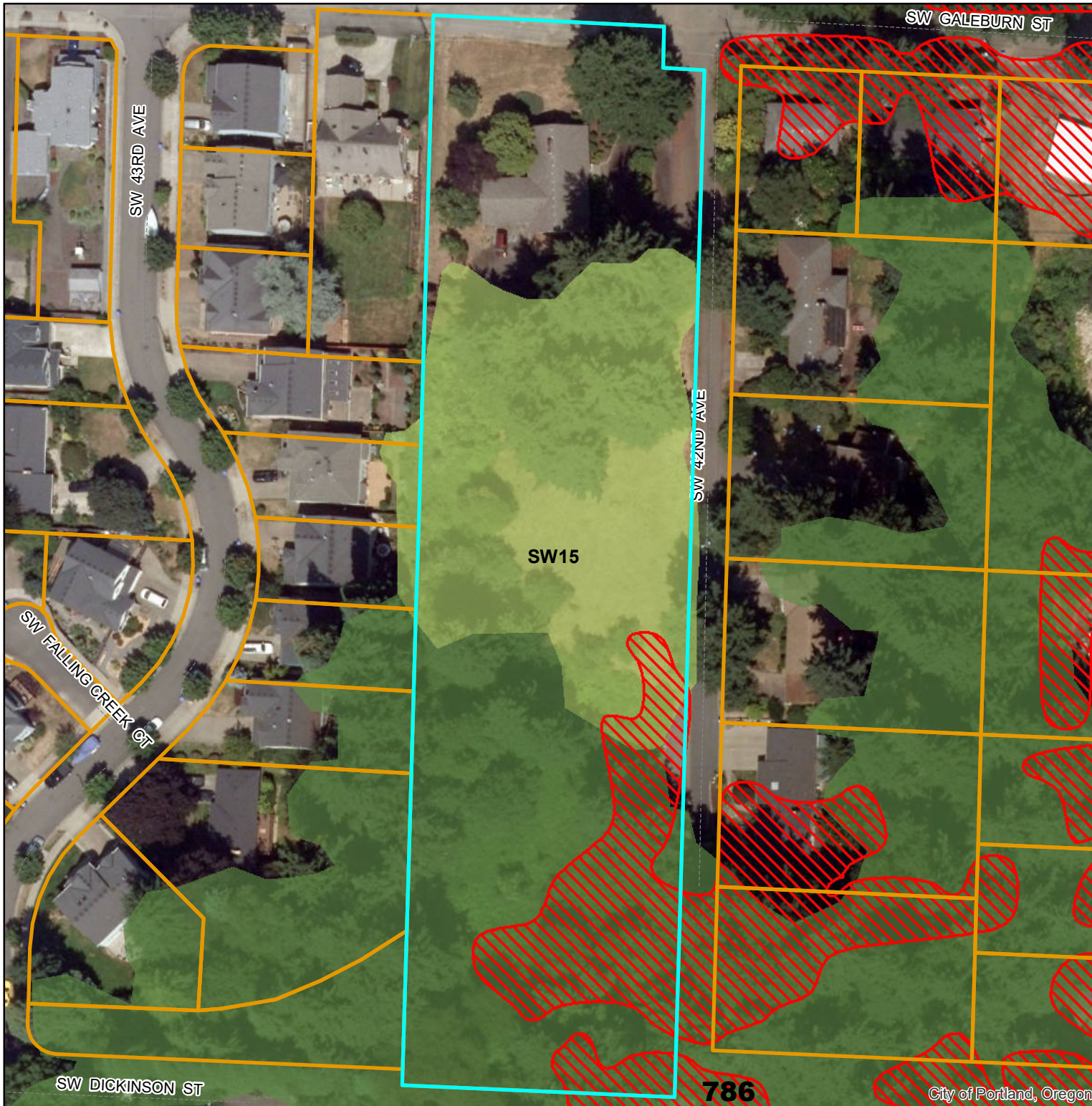


Bureau of Planning and Sustainability
 Innovation. Collaboration. Practical Solutions.
 City of Portland, Oregon

Environmental Overlay Zone Map Correction Project

Vegetation and Slope

10615 SW 42nd Ave



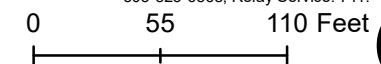
Legend

-  taxlots
-  steep slopes (25% or more)
-  forest
-  woodland
-  shrubland
-  herbaceous

DRAFT

September 29, 2020

The information on the map was derived from digital databases. Care was taken in the creation of this map but it is provided "as is". The City of Portland ensures meaningful access to city programs, services, and activities to comply with Civil Rights Title VI and ADA Title II laws and reasonably provides: translation, interpretation, modifications, accommodations, alternative formats, auxiliary aids and services. To request these services, contact 503-823-7700, City TTY 503-823-6868, Relay Service: 711.











**Environmental Overlay Zone
Map Correction Project**

Address:

10615 SW 42nd Ave
R330733

Legend

-  Draft P Zone - 4-23-2021
-  Draft C Zone - 4-23-2021
-  Existing C Zone
-  Existing P Zone
-  building footprints
-  Taxlots

DRAFT

April 23, 2021

The information on the map was derived from digital databases. Care was taken in the creation of this map but it is provided "as is". The City of Portland ensures meaningful access to city programs, services, and activities to comply with Civil Rights Title VI and ADA Title II laws and reasonably provides: translation, interpretation, modifications, accommodations, alternative formats, auxiliary aids and services. To request these services, contact 503-823-7700, City TTY 503-823-6868, Relay Service: 711.



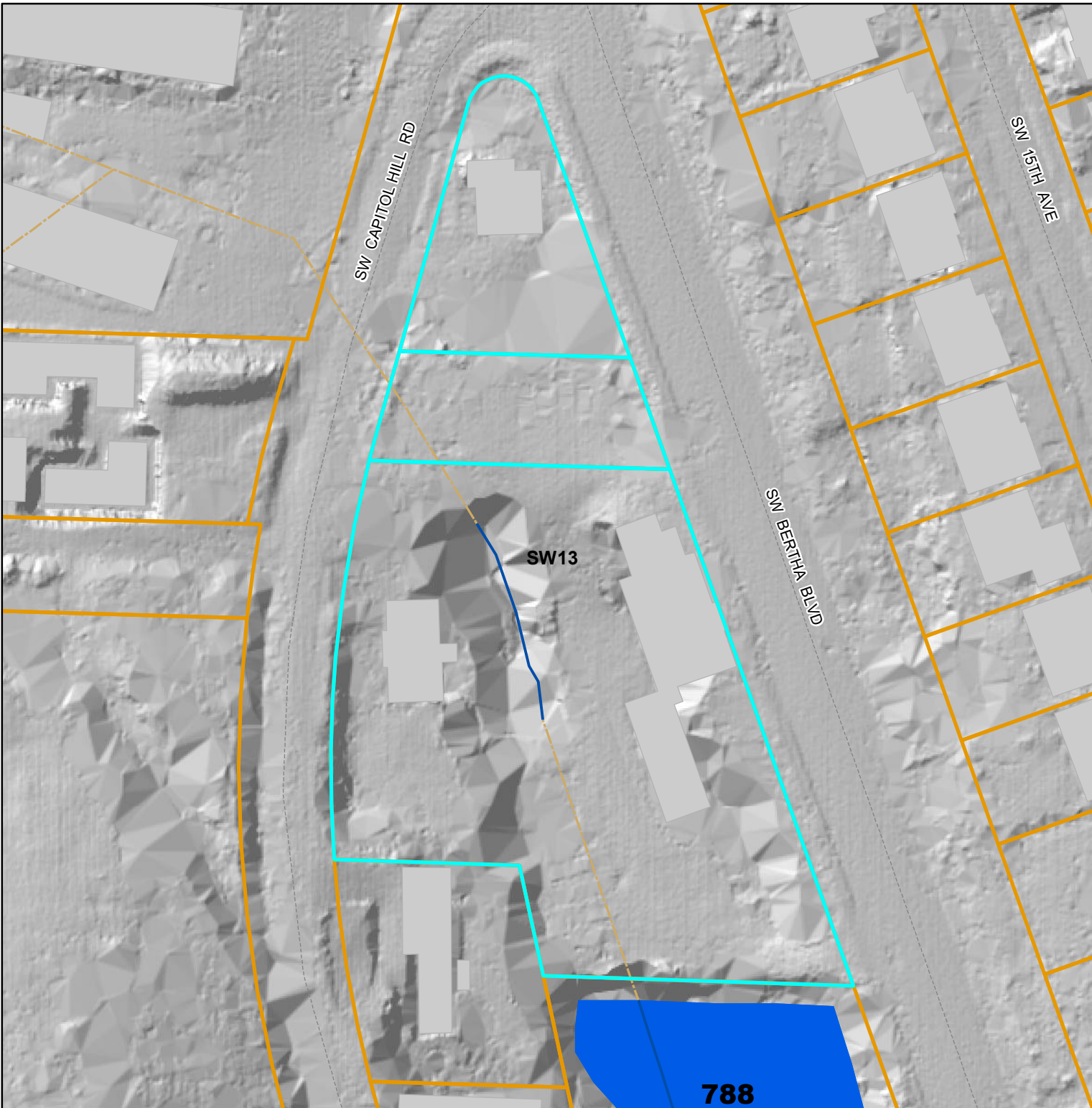
Bureau of Planning and Sustainability
Innovation. Collaboration. Practical Solutions.

City of Portland, Oregon






Environmental Overlay Zone Map Correction Project

Water Features

1660 SW Bertha Blvd




Legend

-  taxlots
-  piped stream segment
-  open stream channel
-  Wetlands
-  building footprints

DRAFT

October 30, 2020

The information on the map was derived from digital databases. Care was taken in the creation of this map but it is provided "as is". The City of Portland ensures meaningful access to city programs, services, and activities to comply with Civil Rights Title VI and ADA Title II laws and reasonably provides: translation, interpretation, modifications, accommodations, alternative formats, auxiliary aids and services. To request these services, contact 503-823-7700, City TTY 503-823-6868, Relay Service: 711.



788



Bureau of Planning and Sustainability
 Innovation. Collaboration. Practical Solutions.
 City of Portland, Oregon




Environmental Overlay Zone Map Correction Project

Vegetation and Slope

1660 SW Bertha Blvd



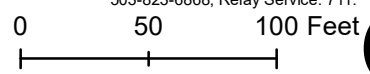
Legend

-  taxlots
-  steep slopes (25% or more)
-  forest
-  woodland
-  shrubland
-  herbaceous

DRAFT

October 30, 2020

The information on the map was derived from digital databases. Care was taken in the creation of this map but it is provided "as is". The City of Portland ensures meaningful access to city programs, services, and activities to comply with Civil Rights Title VI and ADA Title II laws and reasonably provides: translation, interpretation, modifications, accommodations, alternative formats, auxiliary aids and services. To request these services, contact 503-823-7700, City TTY 503-823-6868, Relay Service: 711.



789

City of Portland, Oregon









**Environmental Overlay Zone
Map Correction Project**

Address:

1660 SW Bertha Blvd
R330121

Legend

-  Draft P Zone - 4-23-2021
-  Draft C Zone - 4-23-2021
-  Existing C Zone
-  Existing P Zone
-  building footprints
-  Taxlots

DRAFT

April 23, 2021

The information on the map was derived from digital databases Care was taken in the creation of this map but it is provided "as is". The City of Portland ensures meaningful access to city programs, services, and activities to comply with Civil Rights Title VI and ADA Title II laws and reasonably provides: translation, interpretation, modifications, accommodations, alternative formats, auxiliary aids and services. To request these services, contact 503-823-7700, City TTY 503-823-6868, Relay Service: 711.

790



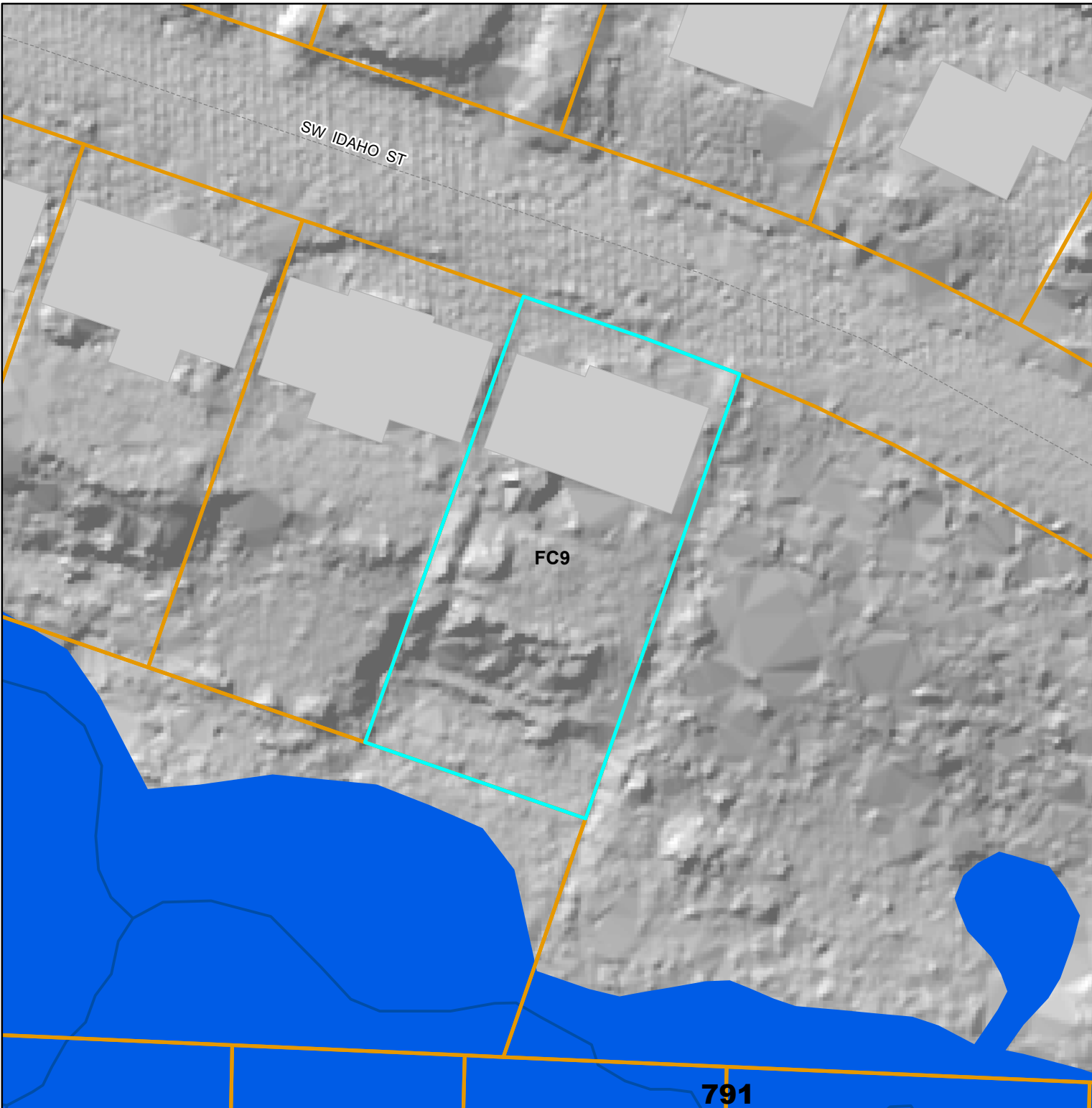
Bureau of Planning and Sustainability
Innovation. Collaboration. Practical Solutions.

City of Portland, Oregon






Environmental Overlay Zone Map Correction Project

Water Features

5810 SW Idaho St




Legend

-  taxlots
-  piped stream segment
-  open stream channel
-  Wetlands
-  building footprints

DRAFT

November 2, 2020

The information on the map was derived from digital databases. Care was taken in the creation of this map but it is provided "as is". The City of Portland ensures meaningful access to city programs, services, and activities to comply with Civil Rights Title VI and ADA Title II laws and reasonably provides: translation, interpretation, modifications, accommodations, alternative formats, auxiliary aids and services. To request these services, contact 503-823-7700, City TTY 503-823-6868, Relay Service: 711.





Bureau of Planning and Sustainability
Innovation. Collaboration. Practical Solutions.

City of Portland, Oregon

Environmental Overlay Zone Map Correction Project

Vegetation and Slope

5810 SW Idaho St




Legend

-  taxlots
-  steep slopes (25% or more)
-  forest
-  woodland
-  shrubland
-  herbaceous

DRAFT

November 2, 2020

The information on the map was derived from digital databases. Care was taken in the creation of this map but it is provided "as is". The City of Portland ensures meaningful access to city programs, services, and activities to comply with Civil Rights Title VI and ADA Title II laws and reasonably provides: translation, interpretation, modifications, accommodations, alternative formats, auxiliary aids and services. To request these services, contact 503-823-7700, City TTY 503-823-6868, Relay Service: 711.



792

City of Portland, Oregon









**Environmental Overlay Zone
Map Correction Project**

Address:

5810 SW Idaho St
R294306

Legend

-  Draft P Zone - 4-23-2021
-  Draft C Zone - 4-23-2021
-  Existing C Zone
-  Existing P Zone
-  building footprints
-  Taxlots

DRAFT

April 23, 2021

The information on the map was derived from digital databases. Care was taken in the creation of this map but it is provided "as is". The City of Portland ensures meaningful access to city programs, services, and activities to comply with Civil Rights

Title VI and ADA Title II laws and reasonably provides: translation, interpretation, modifications, accommodations, alternative formats, auxiliary aids and services. To request these services, contact 503-823-7700, City TTY 503-823-6868, Relay Service: 711.



793



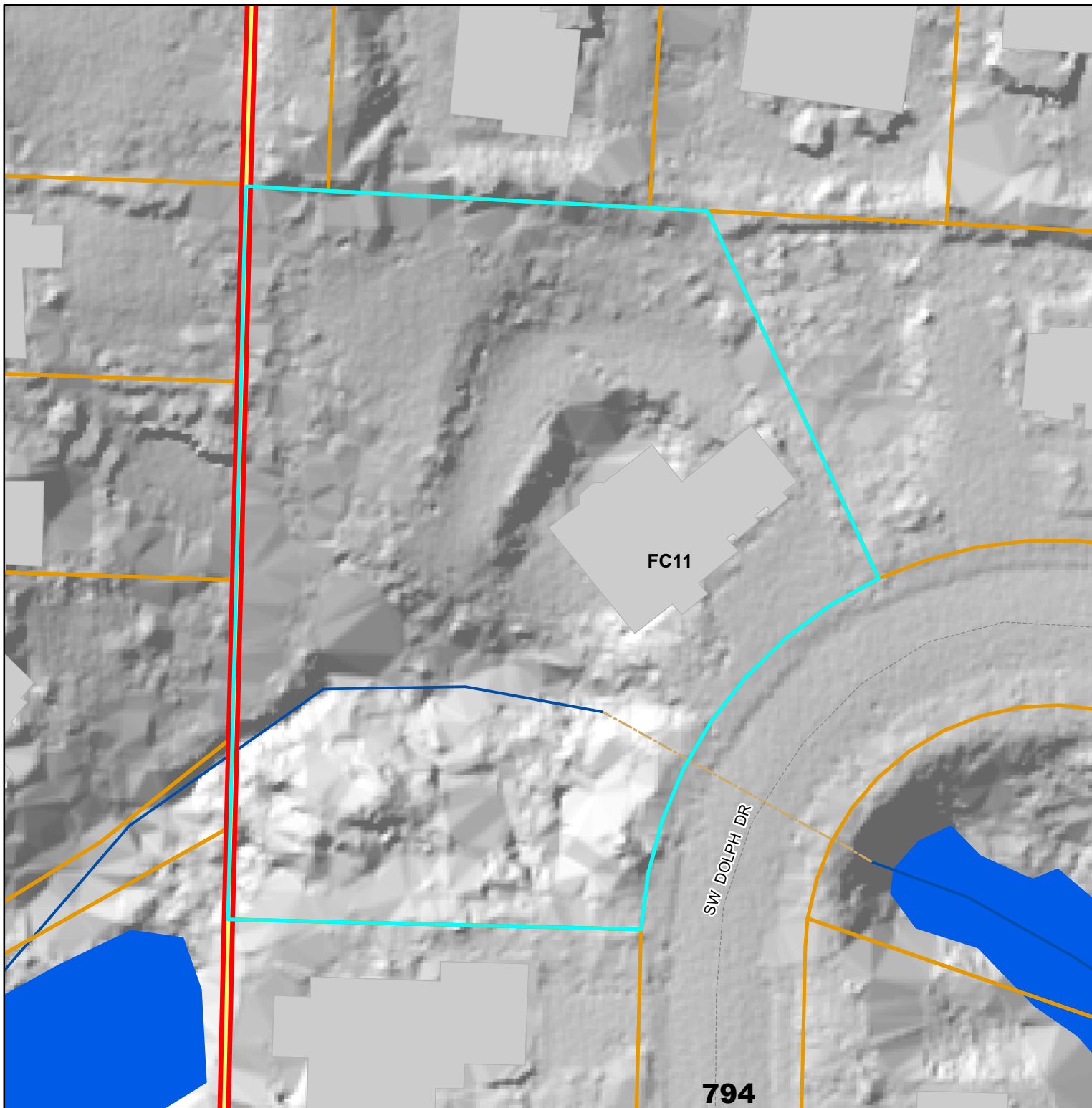
Bureau of Planning and Sustainability
Innovation. Collaboration. Practical Solutions.

City of Portland, Oregon






Environmental Overlay Zone Map Correction Project

Water Features

6315 SW Dolph Dr



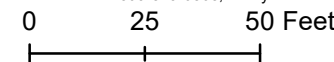
Legend

-  taxlots
-  piped stream segment
-  open stream channel
-  Wetlands
-  building footprints

DRAFT

November 6, 2020

The information on the map was derived from digital databases. Care was taken in the creation of this map but it is provided "as is". The City of Portland ensures meaningful access to city programs, services, and activities to comply with Civil Rights Title VI and ADA Title II laws and reasonably provides: translation, interpretation, modifications, accommodations, alternative formats, auxiliary aids and services. To request these services, contact 503-823-7700, City TTY 503-823-6868, Relay Service: 711.



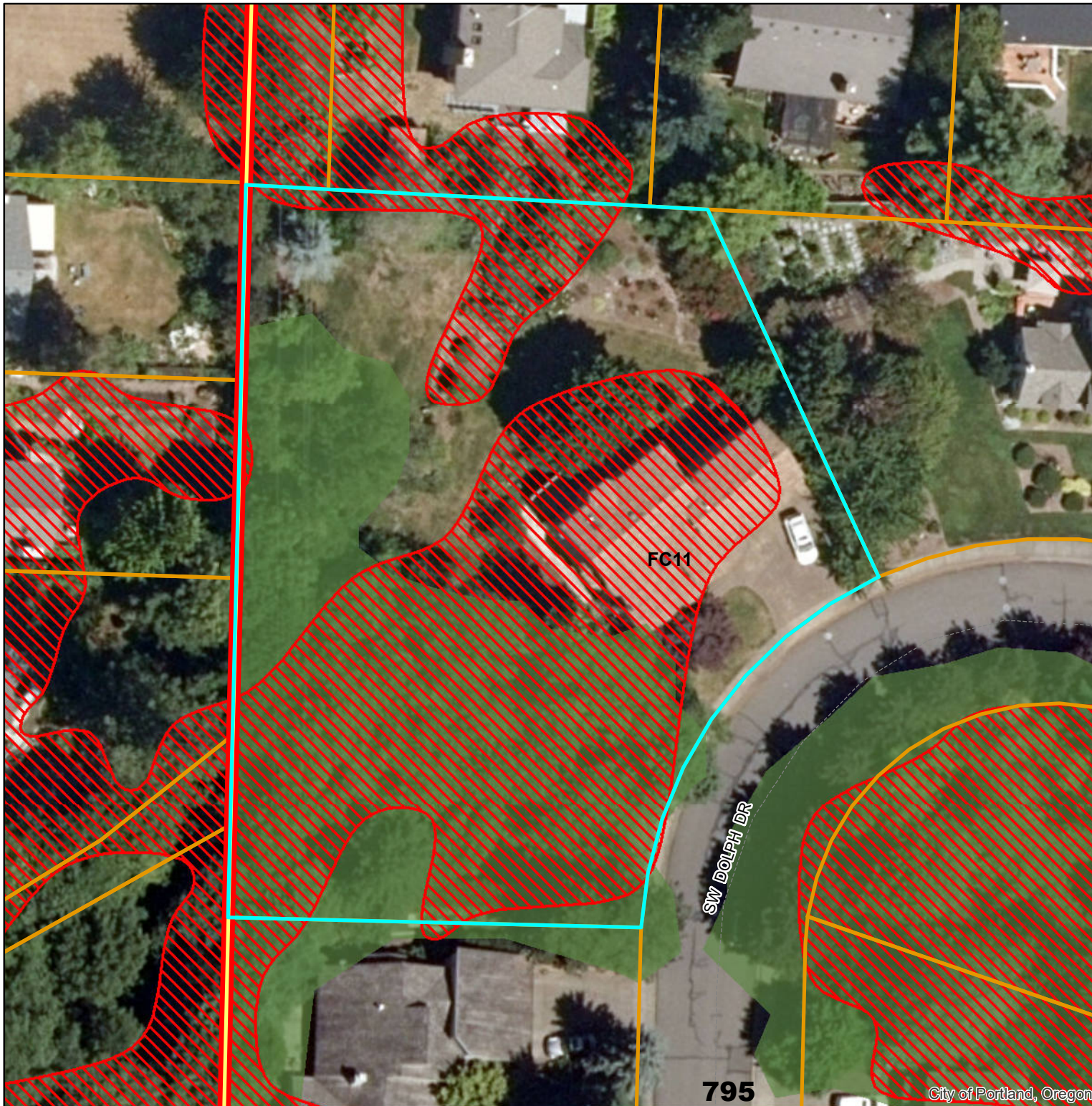


Bureau of Planning and Sustainability
 Innovation. Collaboration. Practical Solutions.
 City of Portland, Oregon

Environmental Overlay Zone Map Correction Project

Vegetation and Slope

6315 SW Dolph Dr




Legend

-  taxlots
-  steep slopes (25% or more)
-  forest
-  woodland
-  shrubland
-  herbaceous

DRAFT

November 6, 2020

The information on the map was derived from digital databases. Care was taken in the creation of this map but it is provided "as is". The City of Portland ensures meaningful access to city programs, services, and activities to comply with Civil Rights Title VI and ADA Title II laws and reasonably provides: translation, interpretation, modifications, accommodations, alternative formats, auxiliary aids and services. To request these services, contact 503-823-7700, City TTY 503-823-6868, Relay Service: 711.



795

City of Portland, Oregon









**Environmental Overlay Zone
Map Correction Project**

Address:

6315 SW Dolph Dr
R109991

Legend

-  Draft P Zone - 4-23-2021
-  Draft C Zone - 4-23-2021
-  Existing C Zone
-  Existing P Zone
-  building footprints
-  Taxlots

DRAFT

April 23, 2021

The information on the map was derived from digital databases. Care was taken in the creation of this map but it is provided "as is". The City of Portland ensures meaningful access to city programs, services, and activities to comply with Civil Rights Title VI and ADA Title II laws and reasonably provides: translation, interpretation, modifications, accommodations, alternative formats, auxiliary aids and services. To request these services, contact 503-823-7700, City TTY 503-823-6868, Relay Service: 711.

796



Bureau of Planning and Sustainability
Innovation. Collaboration. Practical Solutions.

City of Portland, Oregon






Environmental Overlay Zone Map Correction Project

Water Features

1554 NW Benfield Dr



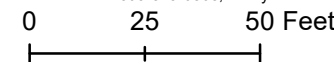
Legend

-  taxlots
-  piped stream segment
-  open stream channel
-  Wetlands
-  building footprints

DRAFT

November 10, 2020

The information on the map was derived from digital databases. Care was taken in the creation of this map but it is provided "as is". The City of Portland ensures meaningful access to city programs, services, and activities to comply with Civil Rights Title VI and ADA Title II laws and reasonably provides: translation, interpretation, modifications, accommodations, alternative formats, auxiliary aids and services. To request these services, contact 503-823-7700, City TTY 503-823-6868, Relay Service: 711.





Bureau of Planning and Sustainability
Innovation. Collaboration. Practical Solutions.

City of Portland, Oregon

Environmental Overlay Zone Map Correction Project

Vegetation and Slope

1554 NW Benfield Dr



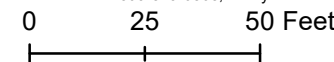
Legend

-  taxlots
-  steep slopes (25% or more)
-  forest
-  woodland
-  shrubland
-  herbaceous

DRAFT

November 10, 2020

The information on the map was derived from digital databases. Care was taken in the creation of this map but it is provided "as is". The City of Portland ensures meaningful access to city programs, services, and activities to comply with Civil Rights Title VI and ADA Title II laws and reasonably provides: translation, interpretation, modifications, accommodations, alternative formats, auxiliary aids and services. To request these services, contact 503-823-7700, City TTY 503-823-6868, Relay Service: 711.



798

City of Portland, Oregon









**Environmental Overlay Zone
Map Correction Project**

Address:

1554 NW Benfield Dr
R218931

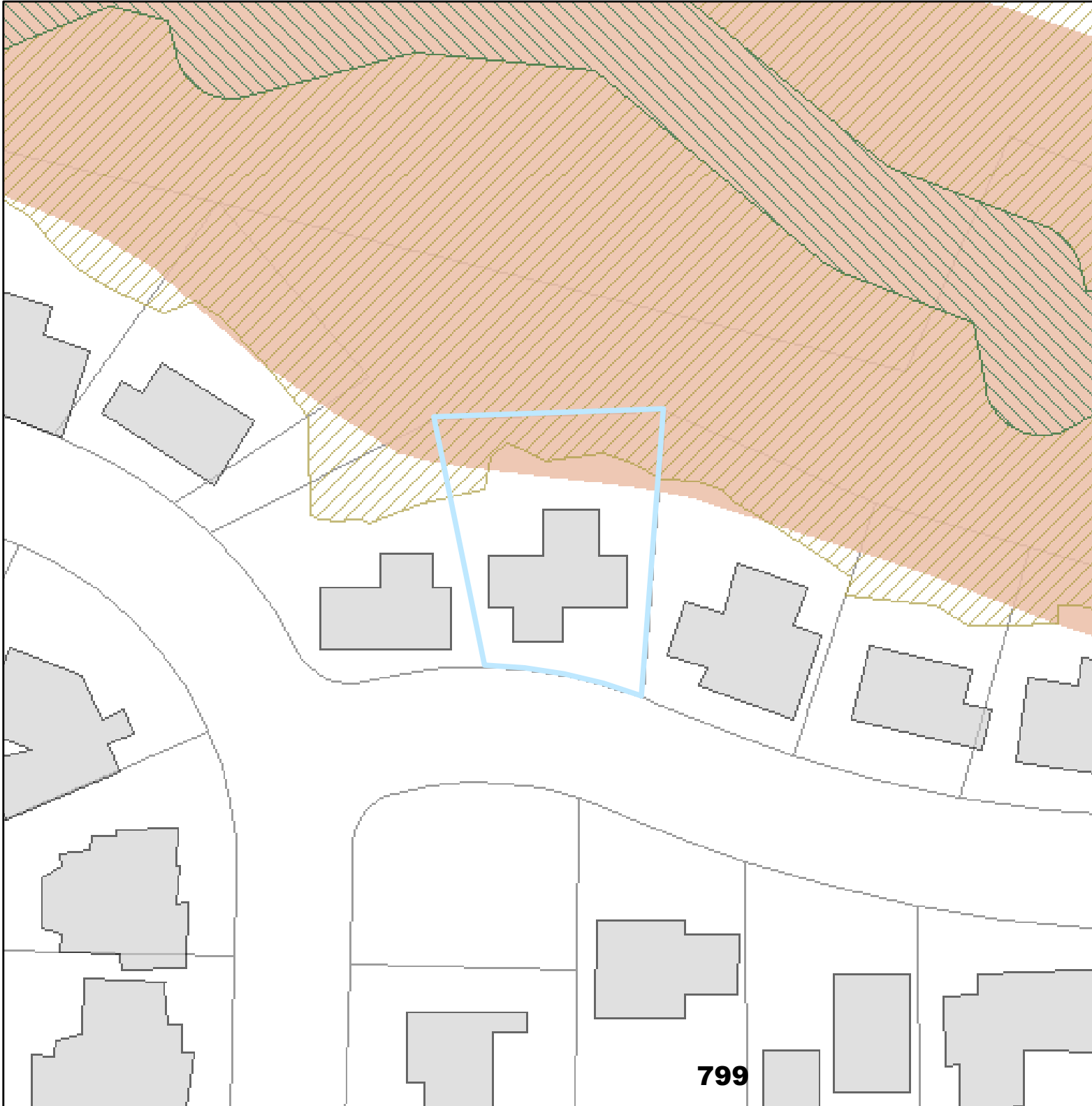
Legend

-  Draft P Zone - 4-23-2021
-  Draft C Zone - 4-23-2021
-  Existing C Zone
-  Existing P Zone
-  building footprints
-  Taxlots

DRAFT

April 23, 2021

The information on the map was derived from digital databases Care was taken in the creation of this map but it is provided "as is". The City of Portland ensures meaningful access to city programs, services, and activities to comply with Civil Rights Title VI and ADA Title II laws and reasonably provides: translation, interpretation, modifications, accommodations, alternative formats, auxiliary aids and services. To request these services, contact 503-823-7700, City TTY 503-823-6868, Relay Service: 711.



799



Bureau of Planning and Sustainability
Innovation. Collaboration. Practical Solutions.

City of Portland, Oregon

Environmental Overlay Zone Map Correction Project

Water Features






5769 SW CLAY CT

SW CLAY CT

FC1

800

Legend

-  taxlots
-  piped stream segment
-  open stream channel
-  Wetlands
-  building footprints

DRAFT

November 17, 2020

The information on the map was derived from digital databases. Care was taken in the creation of this map but it is provided "as is". The City of Portland ensures meaningful access to city programs, services, and activities to comply with Civil Rights Title VI and ADA Title II laws and reasonably provides: translation, interpretation, modifications, accommodations, alternative formats, auxiliary aids and services. To request these services, contact 503-823-7700, City TTY 503-823-6868, Relay Service: 711.

0 25 50 Feet





Bureau of Planning and Sustainability
Innovation. Collaboration. Practical Solutions.

City of Portland, Oregon

Environmental Overlay Zone Map Correction Project

Vegetation and Slope

5769 SW CLAY CT

SW CLAY CT

FC1

Legend

-  taxlots
-  steep slopes (25% or more)
-  forest
-  woodland
-  shrubland
-  herbaceous

DRAFT

November 17, 2020

The information on the map was derived from digital databases. Care was taken in the creation of this map but it is provided "as is". The City of Portland ensures meaningful access to city programs, services, and activities to comply with Civil Rights Title VI and ADA Title II laws and reasonably provides: translation, interpretation, modifications, accommodations, alternative formats, auxiliary aids and services. To request these services, contact 503-823-7700, City TTY 503-823-6868, Relay Service: 711.

0 25 50 Feet



801

City of Portland, Oregon









**Environmental Overlay Zone
Map Correction Project**

Address:

5769 SW Clay Ct
R690581

Legend

-  Draft P Zone - 4-23-2021
-  Draft C Zone - 4-23-2021
-  Existing C Zone
-  Existing P Zone
-  building footprints
-  Taxlots

DRAFT

April 23, 2021

The information on the map was derived from digital databases. Care was taken in the creation of this map but it is provided "as is". The City of Portland ensures meaningful access to city programs, services, and activities to comply with Civil Rights Title VI and ADA Title II laws and reasonably provides: translation, interpretation, modifications, accommodations, alternative formats, auxiliary aids and services. To request these services, contact 503-823-7700, City TTY 503-823-6868, Relay Service: 711.



802



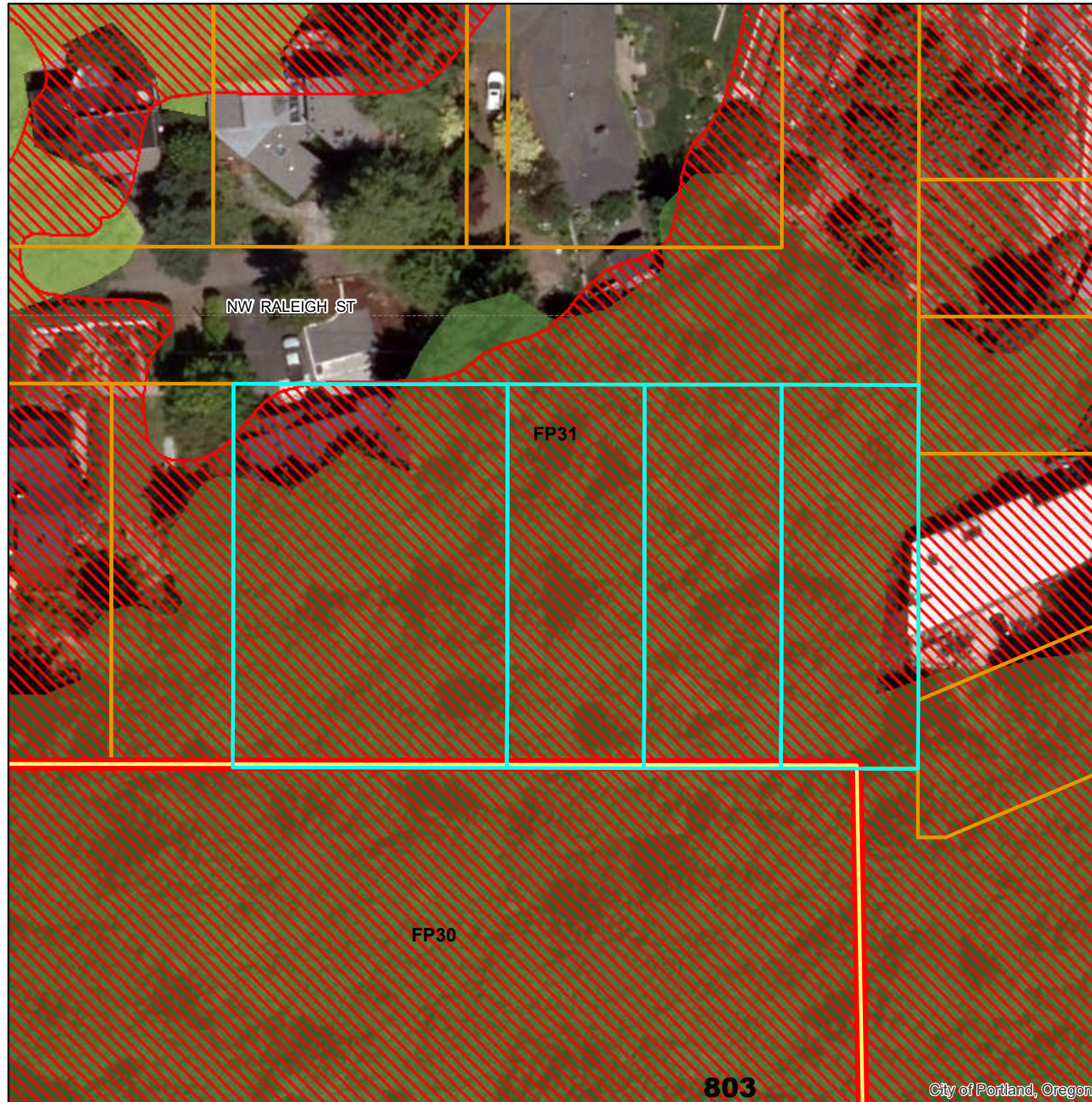
Bureau of Planning and Sustainability
Innovation. Collaboration. Practical Solutions.

City of Portland, Oregon

Environmental Overlay Zone Map Correction Project

Vegetation and Slope

3430 NW Raleigh St



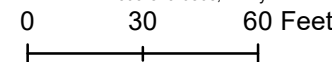
Legend

-  taxlots
-  steep slopes (25% or more)
-  forest
-  woodland
-  shrubland
-  herbaceous

DRAFT

November 17, 2020

The information on the map was derived from digital databases. Care was taken in the creation of this map but it is provided "as is". The City of Portland ensures meaningful access to city programs, services, and activities to comply with Civil Rights Title VI and ADA Title II laws and reasonably provides: translation, interpretation, modifications, accommodations, alternative formats, auxiliary aids and services. To request these services, contact 503-823-7700, City TTY 503-823-6868, Relay Service: 711.



803

City of Portland, Oregon









**Environmental Overlay Zone
Map Correction Project**

Address:

3430 NW Raleigh St
R307843

Legend

-  Draft P Zone - 4-23-2021
-  Draft C Zone - 4-23-2021
-  Existing C Zone
-  Existing P Zone
-  building footprints
-  Taxlots

DRAFT

April 23, 2021

The information on the map was derived from digital databases. Care was taken in the creation of this map but it is provided "as is". The City of Portland ensures meaningful access to city programs, services, and activities to comply with Civil Rights Title VI and ADA Title II laws and reasonably provides: translation, interpretation, modifications, accommodations, alternative formats, auxiliary aids and services. To request these services, contact 503-823-7700, City TTY 503-823-6868, Relay Service: 711.



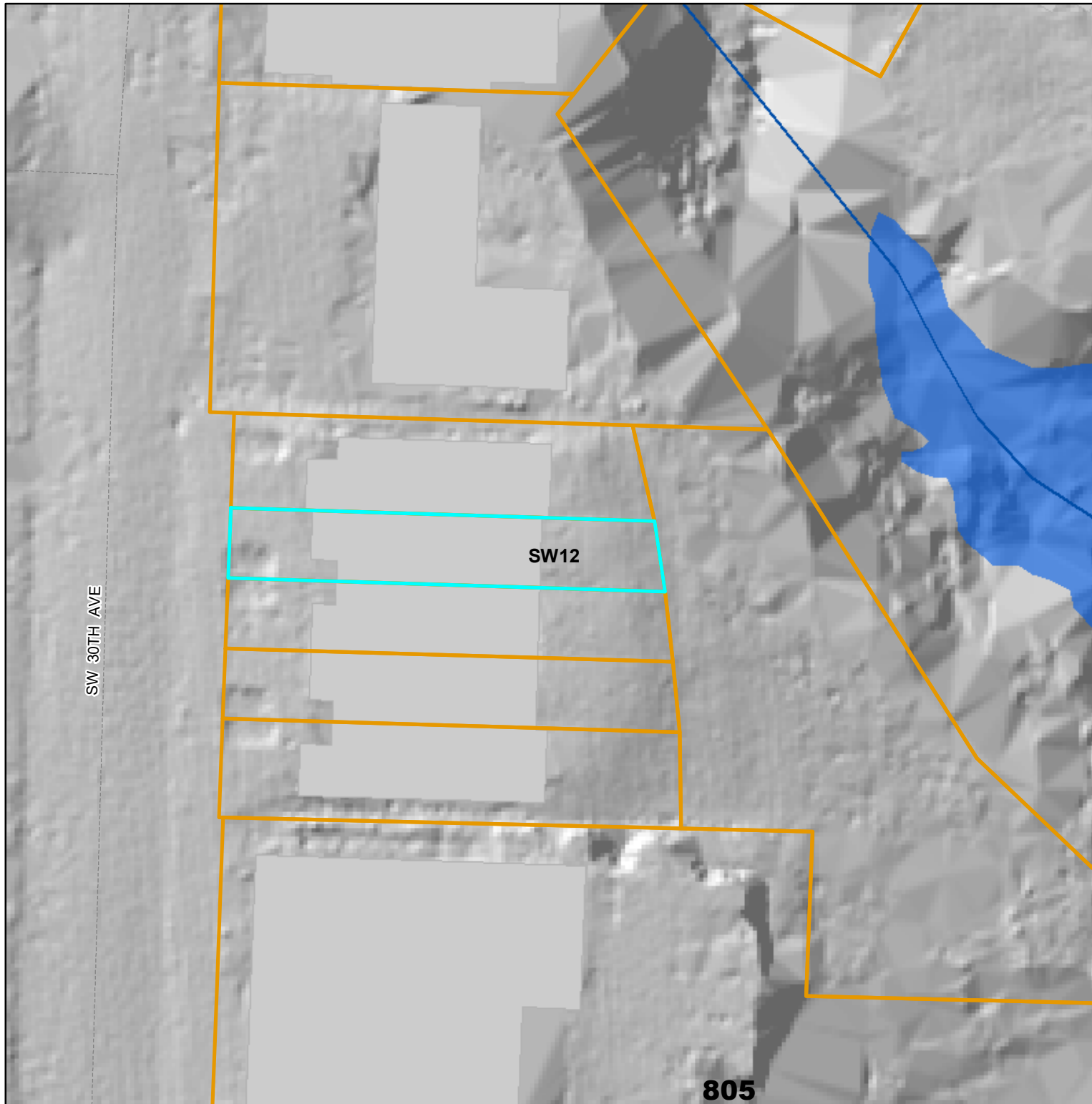
Bureau of Planning and Sustainability
Innovation. Collaboration. Practical Solutions.

City of Portland, Oregon






Environmental Overlay Zone Map Correction Project

Water Features

8608 SW 30TH AVE




Legend

-  taxlots
-  piped stream segment
-  open stream channel
-  Wetlands
-  building footprints

DRAFT

November 20, 2020

The information on the map was derived from digital databases. Care was taken in the creation of this map but it is provided "as is". The City of Portland ensures meaningful access to city programs, services, and activities to comply with Civil Rights Title VI and ADA Title II laws and reasonably provides: translation, interpretation, modifications, accommodations, alternative formats, auxiliary aids and services. To request these services, contact 503-823-7700, City TTY 503-823-6868, Relay Service: 711.





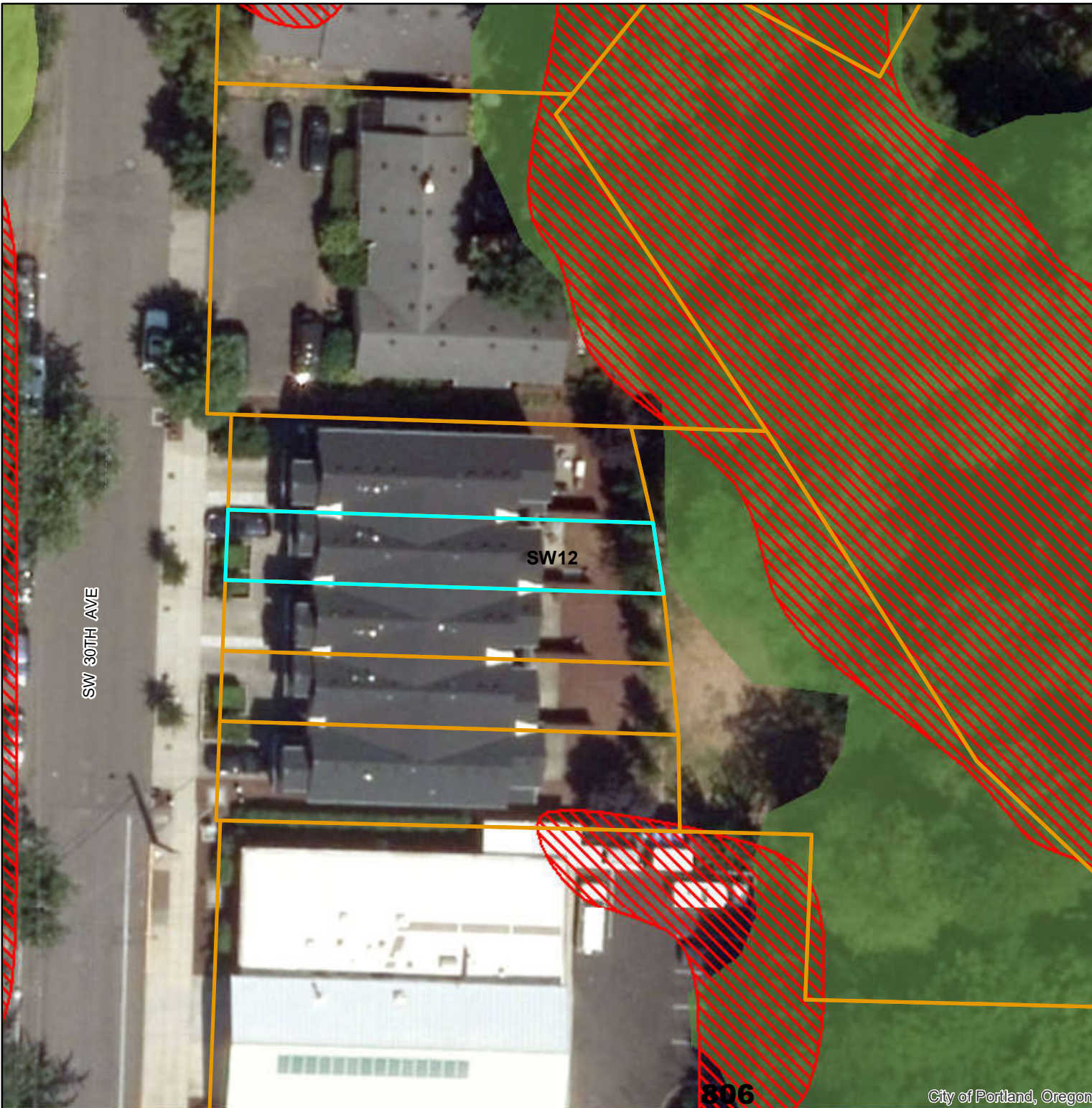
Bureau of Planning and Sustainability
Innovation. Collaboration. Practical Solutions.

City of Portland, Oregon

Environmental Overlay Zone Map Correction Project

Vegetation and Slope

8608 SW 30TH AVE




Legend

-  taxlots
-  steep slopes (25% or more)
-  forest
-  woodland
-  shrubland
-  herbaceous

DRAFT

November 20, 2020

The information on the map was derived from digital databases. Care was taken in the creation of this map but it is provided "as is". The City of Portland ensures meaningful access to city programs, services, and activities to comply with Civil Rights Title VI and ADA Title II laws and reasonably provides: translation, interpretation, modifications, accommodations, alternative formats, auxiliary aids and services. To request these services, contact 503-823-7700, City TTY 503-823-6868, Relay Service: 711.



806

City of Portland, Oregon









**Environmental Overlay Zone
Map Correction Project**

Address:

8612 SW 30th Ave
R657687

Legend

-  Draft P Zone - 4-23-2021
-  Draft C Zone - 4-23-2021
-  Existing C Zone
-  Existing P Zone
-  building footprints
-  Taxlots

DRAFT

April 23, 2021

The information on the map was derived from digital databases. Care was taken in the creation of this map but it is provided "as is". The City of Portland ensures meaningful access to city programs, services, and activities to comply with Civil Rights Title VI and ADA Title II laws and reasonably provides: translation, interpretation, modifications, accommodations, alternative formats, auxiliary aids and services. To request these services, contact 503-823-7700, City TTY 503-823-6868, Relay Service: 711.





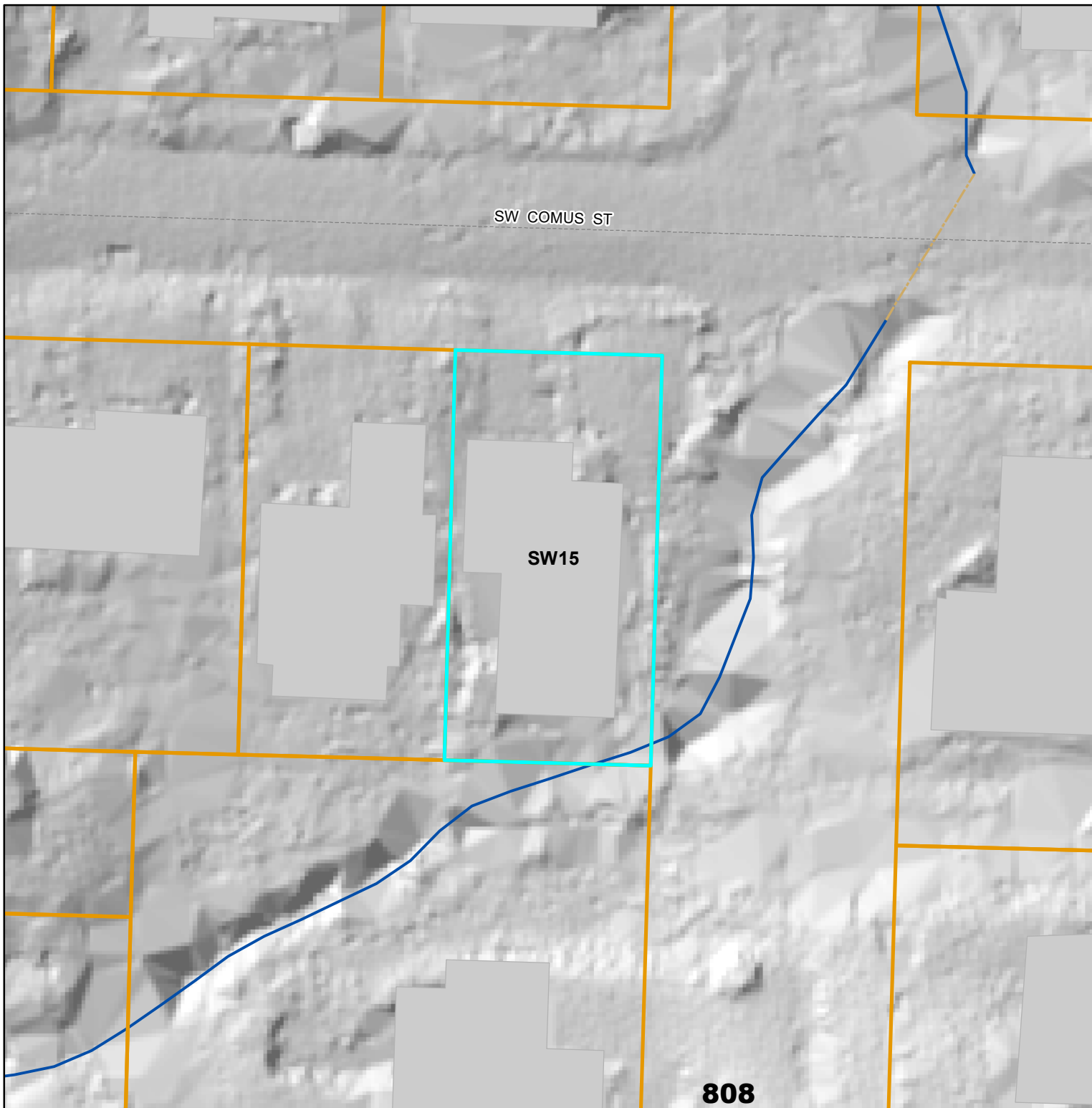
Bureau of Planning and Sustainability
Innovation. Collaboration. Practical Solutions.

City of Portland, Oregon






Environmental Overlay Zone Map Correction Project

Water Features

3910 SW Comus St



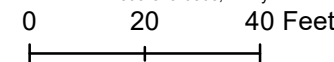
Legend

-  taxlots
-  piped stream segment
-  open stream channel
-  Wetlands
-  building footprints

DRAFT

November 2, 2020

The information on the map was derived from digital databases. Care was taken in the creation of this map but it is provided "as is". The City of Portland ensures meaningful access to city programs, services, and activities to comply with Civil Rights Title VI and ADA Title II laws and reasonably provides: translation, interpretation, modifications, accommodations, alternative formats, auxiliary aids and services. To request these services, contact 503-823-7700, City TTY 503-823-6868, Relay Service: 711.





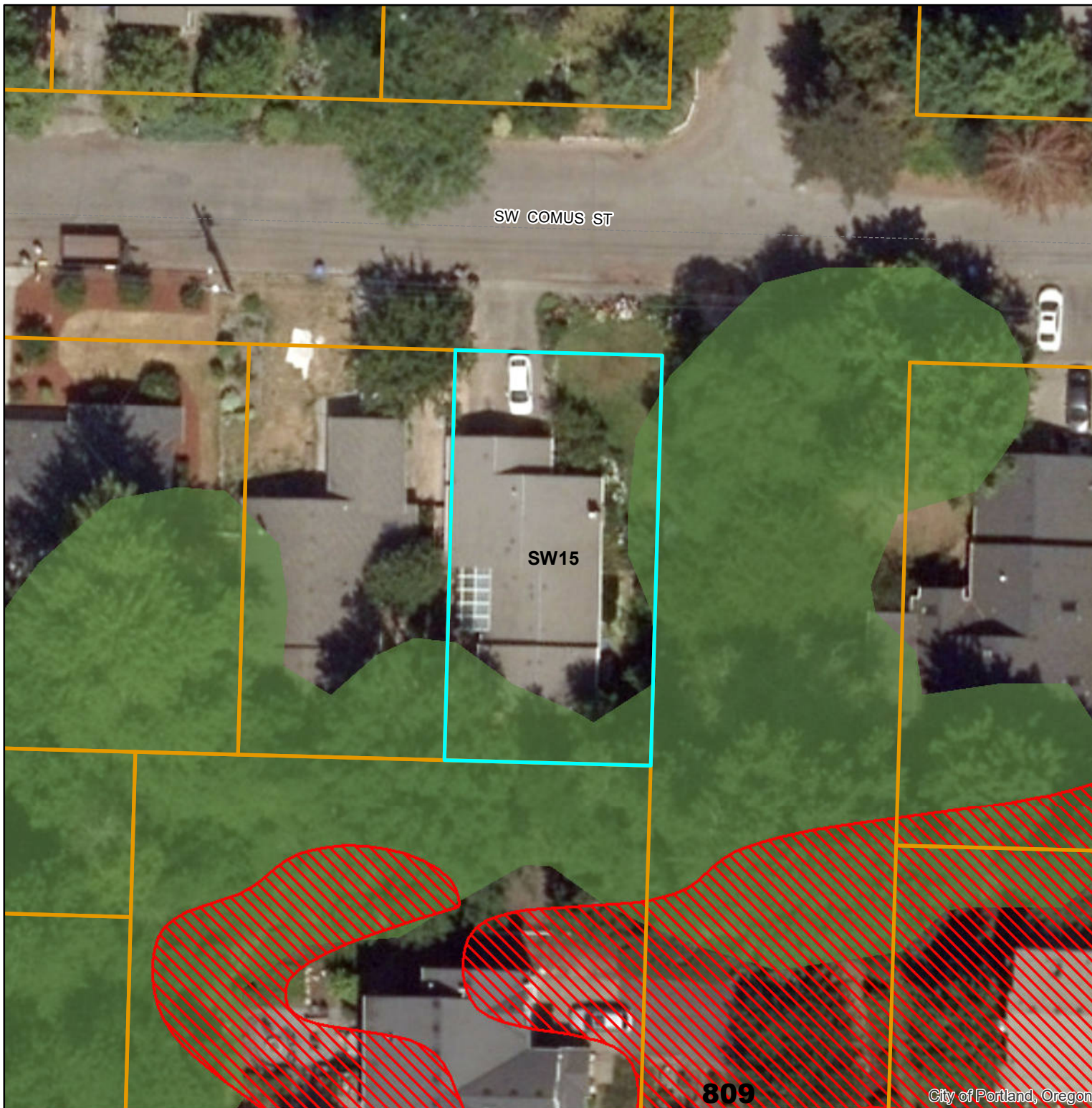
Bureau of Planning and Sustainability
Innovation. Collaboration. Practical Solutions.

City of Portland, Oregon

Environmental Overlay Zone Map Correction Project

Vegetation and Slope

3910 SW Comus St



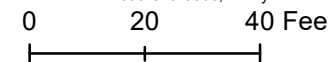
Legend

-  taxlots
-  steep slopes (25% or more)
-  forest
-  woodland
-  shrubland
-  herbaceous

DRAFT

November 2, 2020

The information on the map was derived from digital databases. Care was taken in the creation of this map but it is provided "as is". The City of Portland ensures meaningful access to city programs, services, and activities to comply with Civil Rights Title VI and ADA Title II laws and reasonably provides: translation, interpretation, modifications, accommodations, alternative formats, auxiliary aids and services. To request these services, contact 503-823-7700, City TTY 503-823-6868, Relay Service: 711.











**Environmental Overlay Zone
Map Correction Project**

Address:

3910 SW Comus St
R302260

Legend

-  Draft P Zone - 4-23-2021
-  Draft C Zone - 4-23-2021
-  Existing C Zone
-  Existing P Zone
-  building footprints
-  Taxlots

DRAFT

April 23, 2021

The information on the map was derived from digital databases. Care was taken in the creation of this map but it is provided "as is". The City of Portland ensures meaningful access to city programs, services, and activities to comply with Civil Rights Title VI and ADA Title II laws and reasonably provides: translation, interpretation, modifications, accommodations, alternative formats, auxiliary aids and services. To request these services, contact 503-823-7700, City TTY 503-823-6868, Relay Service: 711.



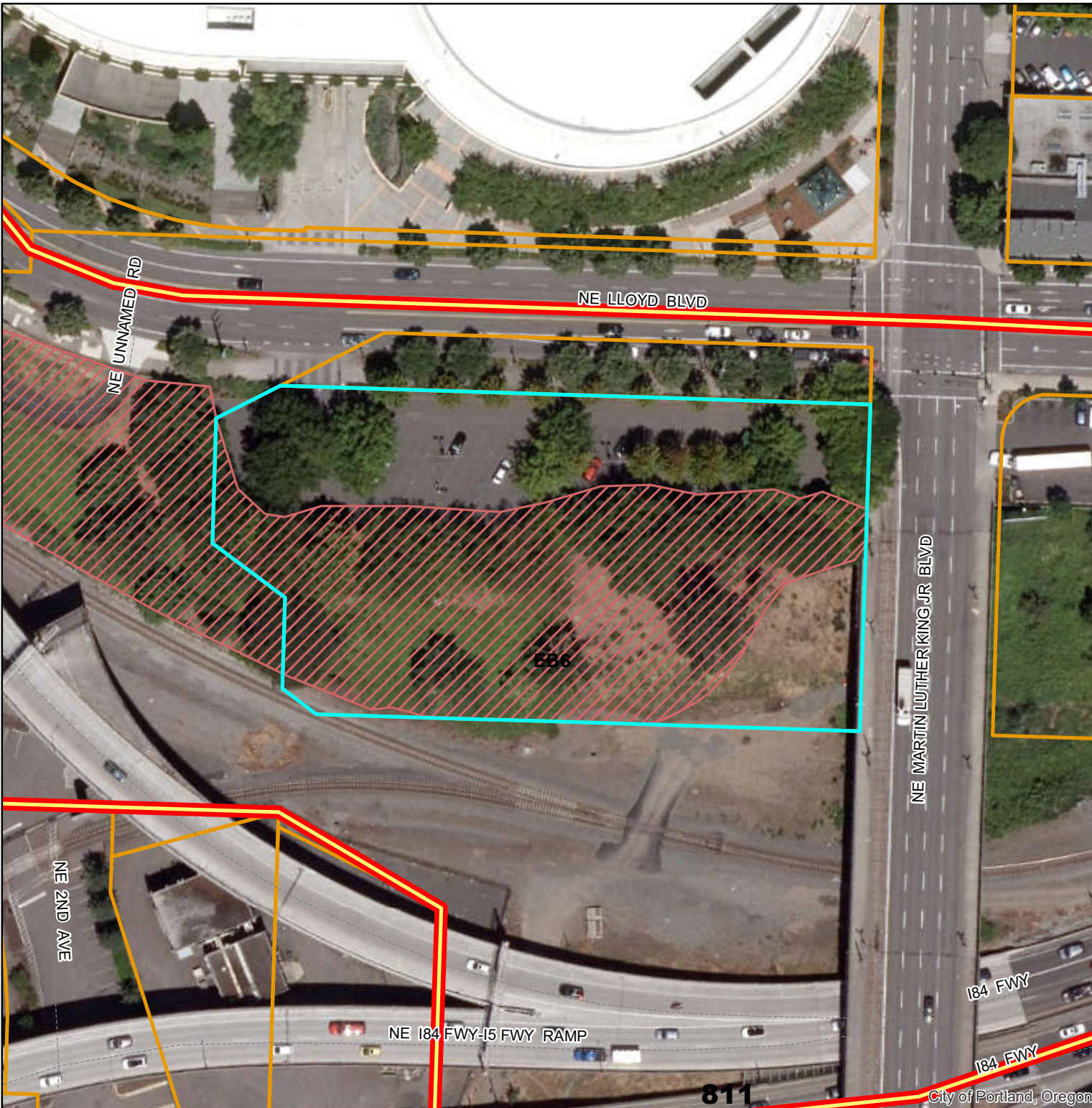
Bureau of Planning and Sustainability
Innovation. Collaboration. Practical Solutions.

City of Portland, Oregon



Environmental Overlay Zone Map Correction Project

Special Habitat Area

320 NE Lloyd Blvd




Legend

-  Special Habitat Areas (SHAs)
-  taxlots

DRAFT

January 19, 2021

The information on the map was derived from digital databases. Care was taken in the creation of this map but it is provided "as is". The City of Portland ensures meaningful access to city programs, services, and activities to comply with Civil Rights Title VI and ADA Title II laws and reasonably provides: translation, interpretation, modifications, accommodations, alternative formats, auxiliary aids and services. To request these services, contact 503-823-7700, City TTY 503-823-6868, Relay Service: 711.



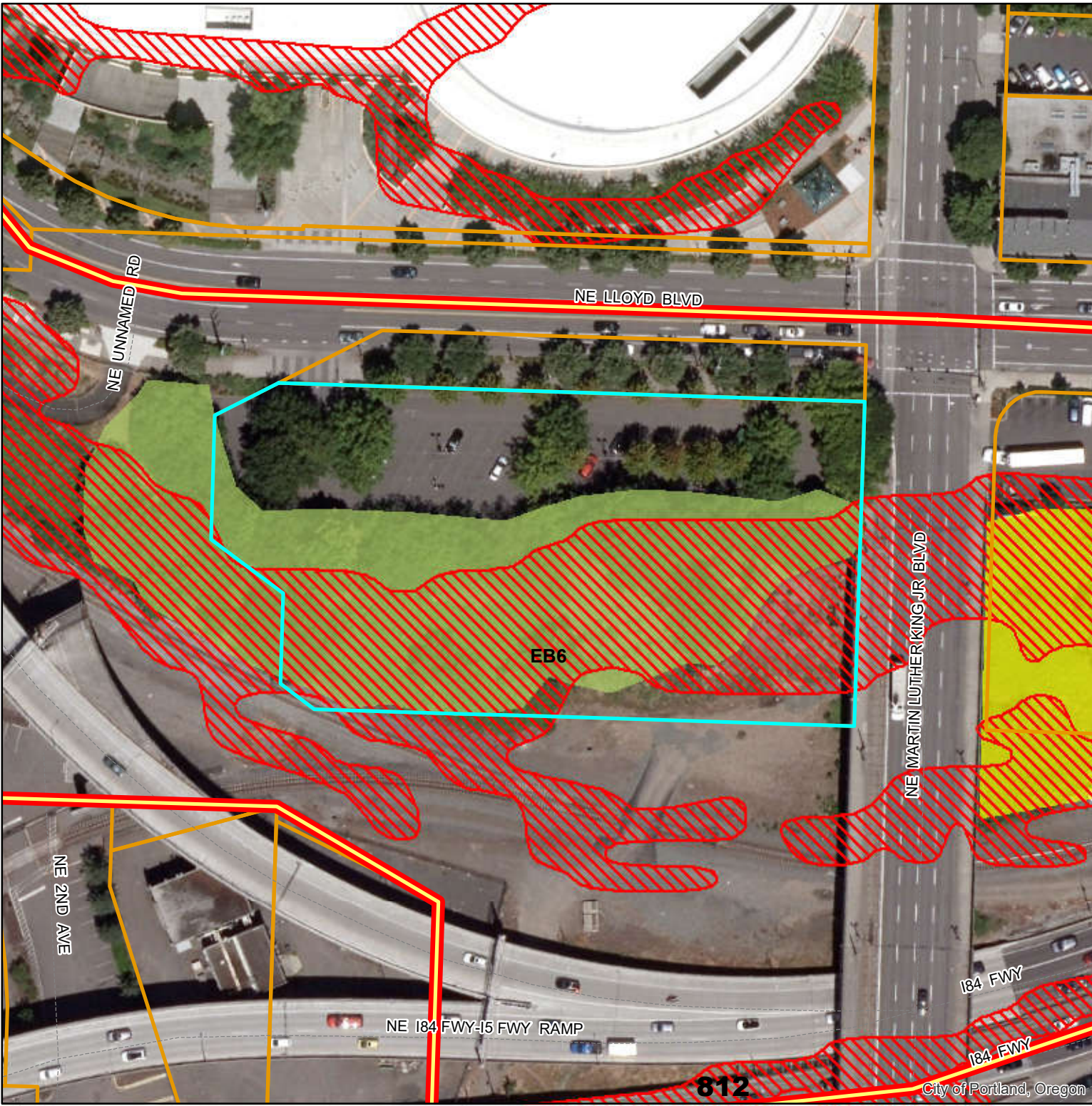


Bureau of Planning and Sustainability
 Innovation. Collaboration. Practical Solutions.
 City of Portland, Oregon







Environmental Overlay Zone Map Correction Project

Vegetation and Slope

320 NE Lloyd Blvd



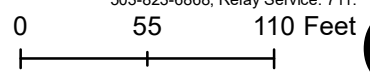
Legend

-  taxlots
-  steep slopes (25% or more)
-  forest
-  woodland
-  shrubland
-  herbaceous

DRAFT

January 19, 2021

The information on the map was derived from digital databases. Care was taken in the creation of this map but it is provided "as is". The City of Portland ensures meaningful access to city programs, services, and activities to comply with Civil Rights Title VI and ADA Title II laws and reasonably provides: translation, interpretation, modifications, accommodations, alternative formats, auxiliary aids and services. To request these services, contact 503-823-7700, City TTY 503-823-6868, Relay Service: 711.



812

City of Portland, Oregon









**Environmental Overlay Zone
Map Correction Project**

Address:

320 NE Lloyd Blvd
R150020

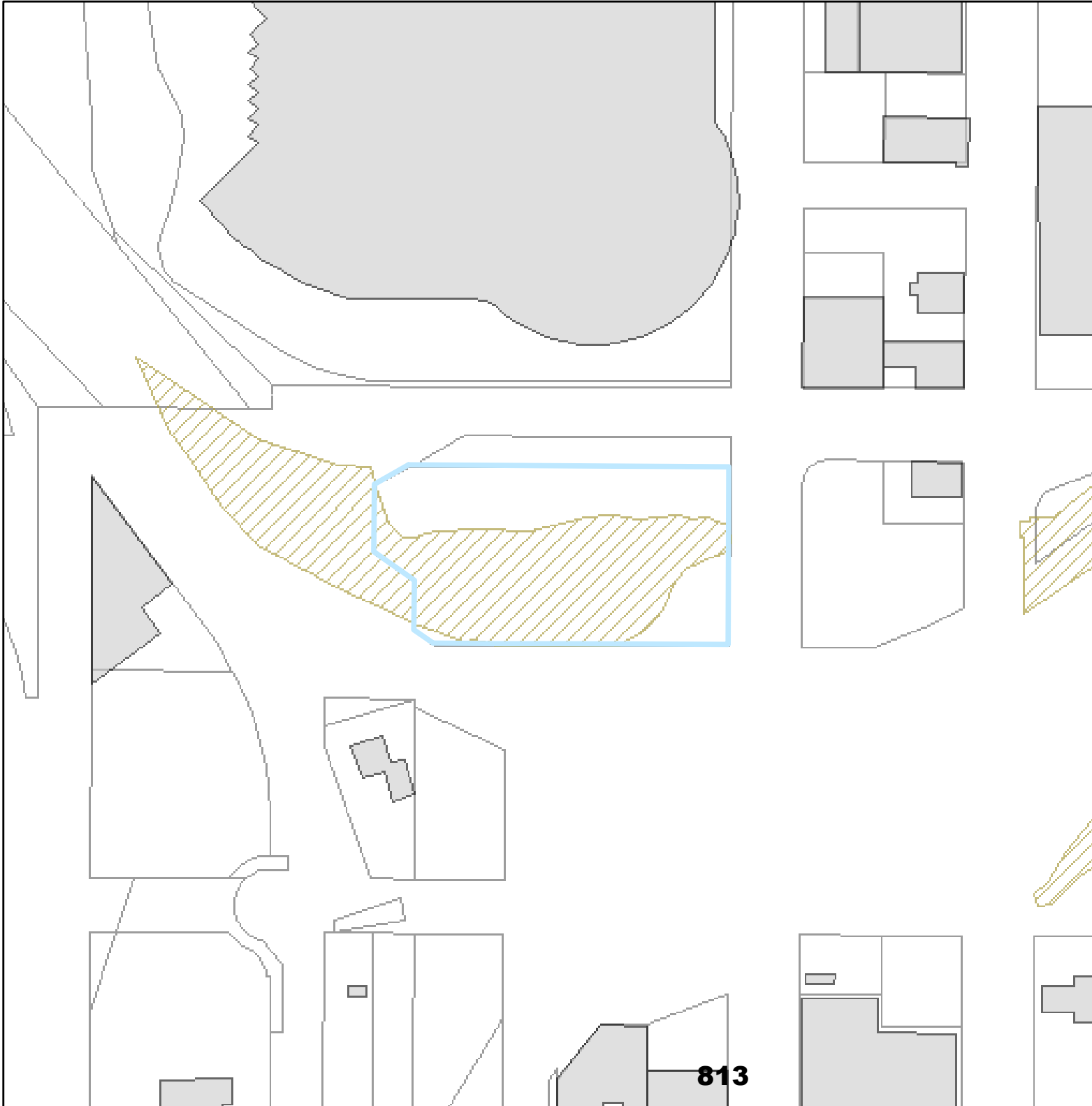
Legend

-  Draft P Zone - 4-23-2021
-  Draft C Zone - 4-23-2021
-  Existing C Zone
-  Existing P Zone
-  building footprints
-  Taxlots

DRAFT

April 23, 2021

The information on the map was derived from digital databases. Care was taken in the creation of this map but it is provided "as is". The City of Portland ensures meaningful access to city programs, services, and activities to comply with Civil Rights Title VI and ADA Title II laws and reasonably provides: translation, interpretation, modifications, accommodations, alternative formats, auxiliary aids and services. To request these services, contact 503-823-7700, City TTY 503-823-6868, Relay Service: 711.



813












Environmental Overlay Zone Map Correction Project

Natural Resources

SW 49th Ave
R673229

Legend

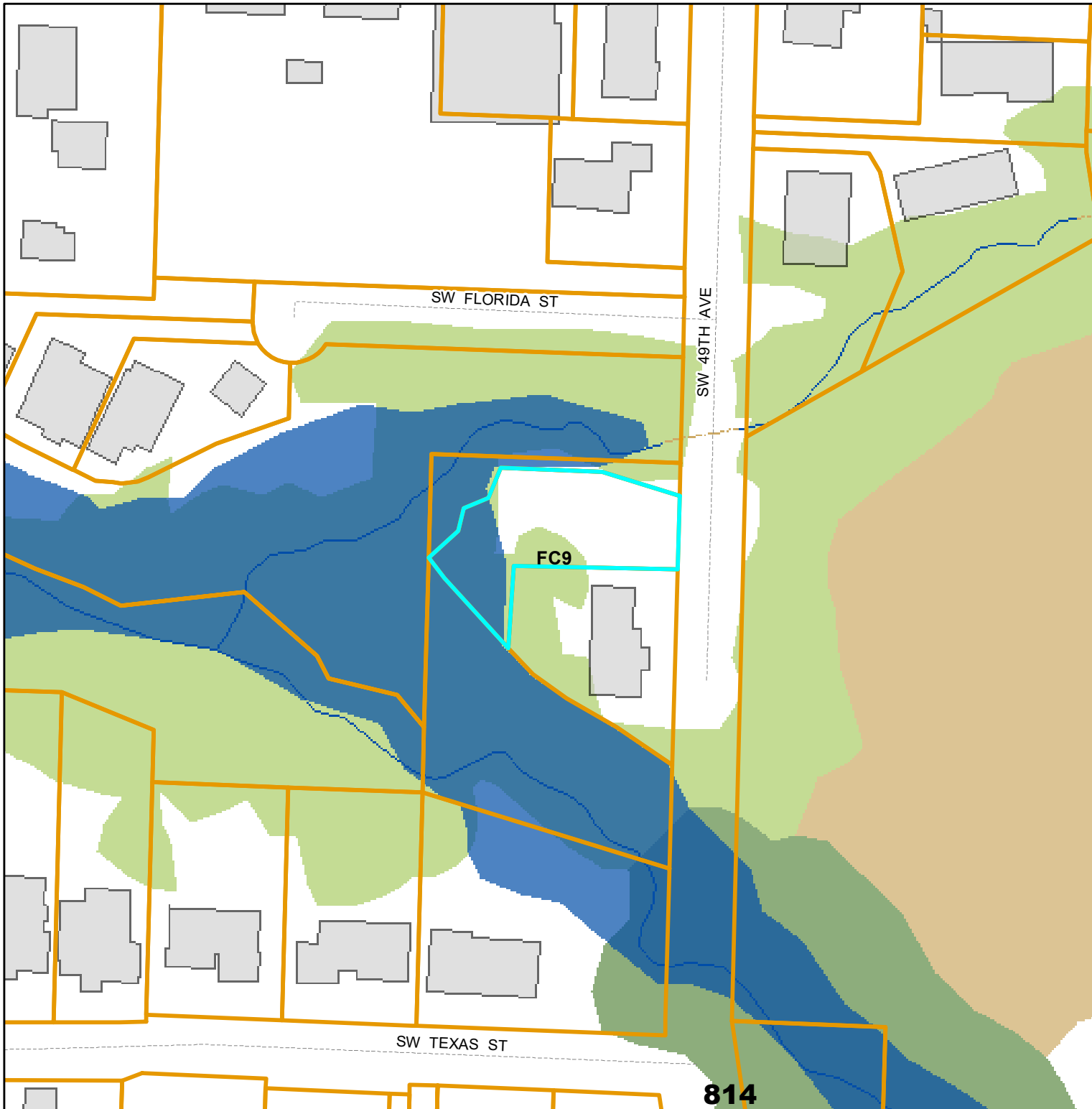
-  taxlots
-  piped stream segment
-  open stream channel
-  Wetlands
-  building footprints
-  forest
-  woodland
-  shrubland
-  herbaceous

DRAFT

April 20, 2021

The information on the map was derived from digital databases. Care was taken in the creation of this map but it is provided "as is". The City of Portland ensures meaningful access to city programs, services, and activities to comply with Civil Rights Title VI and ADA Title II laws and reasonably provides: translation, interpretation, modifications, accommodations, alternative formats, auxiliary aids and services. To request these services, contact 503-823-7700, City TTY 503-823-6868, Relay Service: 711.

0 55 110 Feet











**Environmental Overlay Zone
Map Correction Project**

Address:

SW 49th Ave
R673229

Legend

-  Draft P Zone - 4-23-2021
-  Draft C Zone - 4-23-2021
-  Existing C Zone
-  Existing P Zone
-  building footprints
-  Taxlots

DRAFT

April 23, 2021

The information on the map was derived from digital databases. Care was taken in the creation of this map but it is provided "as is". The City of Portland ensures meaningful access to city programs, services, and activities to comply with Civil Rights Title VI and ADA Title II laws and reasonably provides: translation, interpretation, modifications, accommodations, alternative formats, auxiliary aids and services. To request these services, contact 503-823-7700, City TTY 503-823-6868, Relay Service: 711.

815












Environmental Overlay Zone Map Correction Project

Natural Resources

1250 SW Englewood Dr
R566918

Legend

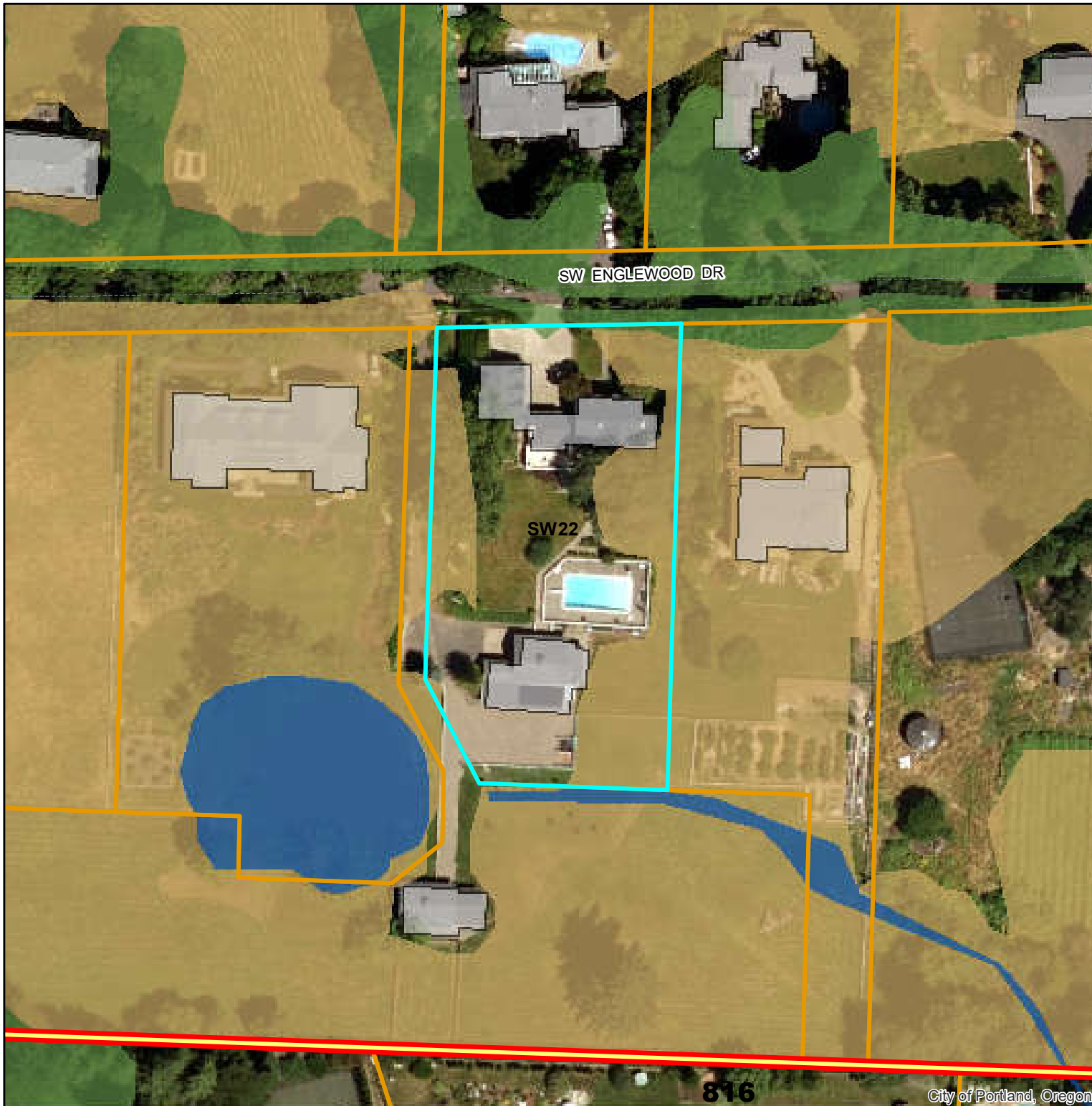
-  taxlots
-  piped stream segment
-  open stream channel
-  Wetlands
-  building footprints
-  forest
-  woodland
-  shrubland
-  herbaceous

DRAFT

April 20, 2021

The information on the map was derived from digital databases. Care was taken in the creation of this map but it is provided "as is". The City of Portland ensures meaningful access to city programs, services, and activities to comply with Civil Rights Title VI and ADA Title II laws and reasonably provides: translation, interpretation, modifications, accommodations, alternative formats, auxiliary aids and services. To request these services, contact 503-823-7700, City TTY 503-823-6868, Relay Service: 711.

0 55 110 Feet



816









**Environmental Overlay Zone
Map Correction Project**

Address:

1250 SW Englewood Dr
R566918

Legend

-  Draft P Zone - 4-23-2021
-  Draft C Zone - 4-23-2021
-  Existing C Zone
-  Existing P Zone
-  building footprints
-  Taxlots

DRAFT

April 23, 2021

The information on the map was derived from digital databases. Care was taken in the creation of this map but it is provided "as is". The City of Portland ensures meaningful access to city programs, services, and activities to comply with Civil Rights Title VI and ADA Title II laws and reasonably provides: translation, interpretation, modifications, accommodations, alternative formats, auxiliary aids and services. To request these services, contact 503-823-7700, City TTY 503-823-6868, Relay Service: 711.












Environmental Overlay Zone Map Correction Project

Natural Resources

11888 S Breyman
R100247


Legend

-  taxlots
-  piped stream segment
-  open stream channel
-  Wetlands
-  building footprints
-  forest
-  woodland
-  shrubland
-  herbaceous

DRAFT

April 20, 2021

The information on the map was derived from digital databases. Care was taken in the creation of this map but it is provided "as is". The City of Portland ensures meaningful access to city programs, services, and activities to comply with Civil Rights Title VI and ADA Title II laws and reasonably provides: translation, interpretation, modifications, accommodations, alternative formats, auxiliary aids and services. To request these services, contact 503-823-7700, City TTY 503-823-6868, Relay Service: 711.











**Environmental Overlay Zone
Map Correction Project**

Address:

11888 S Breyman Ave
R100247

Legend

-  Draft P Zone - 4-23-2021
-  Draft C Zone - 4-23-2021
-  Existing C Zone
-  Existing P Zone
-  building footprints
-  Taxlots

DRAFT

April 23, 2021

The information on the map was derived from digital databases. Care was taken in the creation of this map but it is provided "as is". The City of Portland ensures meaningful access to city programs, services, and activities to comply with Civil Rights Title VI and ADA Title II laws and reasonably provides: translation, interpretation, modifications, accommodations, alternative formats, auxiliary aids and services. To request these services, contact 503-823-7700, City TTY 503-823-6868, Relay Service: 711.

819












Environmental Overlay Zone Map Correction Project

Natural Resources

638 NW Skyline Crest Rd
R324631

Legend

-  taxlots
-  piped stream segment
-  open stream channel
-  Wetlands
-  building footprints
-  forest
-  woodland
-  shrubland
-  herbaceous

DRAFT

April 20, 2021

The information on the map was derived from digital databases Care was taken in the creation of this map but it is provided "as is". The City of Portland ensures meaningful access to city programs, services, and activities to comply with Civil Rights Title VI and ADA Title II laws and reasonably provides: translation, interpretation, modifications, accommodations, alternative formats, auxiliary aids and services. To request these services, contact 503-823-7700, City TTY 503-823-6868, Relay Service: 711.

0 75 150 Feet











**Environmental Overlay Zone
Map Correction Project**

Address:

638 NW Skyline Crest Rd
R324631

Legend

-  Draft P Zone - 4-23-2021
-  Draft C Zone - 4-23-2021
-  Existing C Zone
-  Existing P Zone
-  building footprints
-  Taxlots

DRAFT

April 23, 2021

The information on the map was derived from digital databases. Care was taken in the creation of this map but it is provided "as is". The City of Portland ensures meaningful access to city programs, services, and activities to comply with Civil Rights Title VI and ADA Title II laws and reasonably provides: translation, interpretation, modifications, accommodations, alternative formats, auxiliary aids and services. To request these services, contact 503-823-7700, City TTY 503-823-6868, Relay Service: 711.

821












Environmental Overlay Zone Map Correction Project

Natural Resources

11618 S Northgate Ave
R547472

Legend

-  taxlots
-  piped stream segment
-  open stream channel
-  Wetlands
-  building footprints
-  forest
-  woodland
-  shrubland
-  herbaceous

DRAFT

April 20, 2021

The information on the map was derived from digital databases. Care was taken in the creation of this map but it is provided "as is". The City of Portland ensures meaningful access to city programs, services, and activities to comply with Civil Rights Title VI and ADA Title II laws and reasonably provides: translation, interpretation, modifications, accommodations, alternative formats, auxiliary aids and services. To request these services, contact 503-823-7700, City TTY 503-823-6868, Relay Service: 711.

0 55 110 Feet











**Environmental Overlay Zone
Map Correction Project**

Address:

11618 S Northgate Ave
R547472

Legend

-  Draft P Zone - 4-23-2021
-  Draft C Zone - 4-23-2021
-  Existing C Zone
-  Existing P Zone
-  building footprints
-  Taxlots

DRAFT

April 23, 2021

The information on the map was derived from digital databases. Care was taken in the creation of this map but it is provided "as is". The City of Portland ensures meaningful access to city programs, services, and activities to comply with Civil Rights

Title VI and ADA Title II laws and reasonably provides: translation, interpretation, modifications, accommodations, alternative formats, auxiliary aids and services. To request these services, contact 503-823-7700, City TTY 503-823-6868, Relay Service: 711.

823












Environmental Overlay Zone Map Correction Project

Natural Resources

10701 SW 25th Ave
R167570

Legend

-  taxlots
-  piped stream segment
-  open stream channel
-  Wetlands
-  building footprints
-  forest
-  woodland
-  shrubland
-  herbaceous

DRAFT

April 20, 2021

The information on the map was derived from digital databases. Care was taken in the creation of this map but it is provided "as is". The City of Portland ensures meaningful access to city programs, services, and activities to comply with Civil Rights Title VI and ADA Title II laws and reasonably provides: translation, interpretation, modifications, accommodations, alternative formats, auxiliary aids and services. To request these services, contact 503-823-7700, City TTY 503-823-6868, Relay Service: 711.

0 55 110 Feet

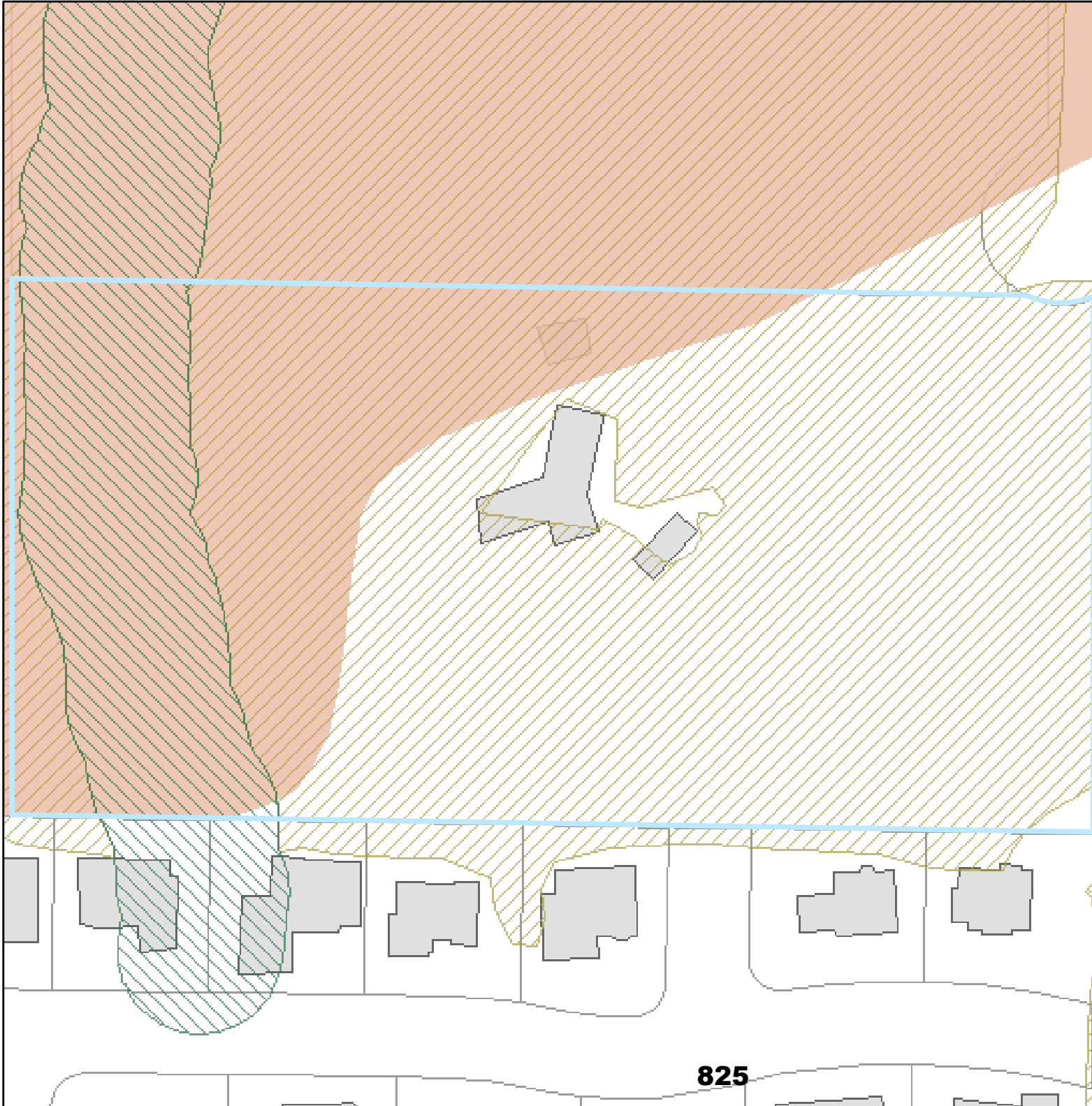










**Environmental Overlay Zone
Map Correction Project**

Address:

10701 SW 25th Ave
R167570



Legend

-  Draft P Zone - 4-23-2021
-  Draft C Zone - 4-23-2021
-  Existing C Zone
-  Existing P Zone
-  building footprints
-  Taxlots

DRAFT

April 23, 2021

The information on the map was derived from digital databases. Care was taken in the creation of this map but it is provided "as is". The City of Portland ensures meaningful access to city programs, services, and activities to comply with Civil Rights

Title VI and ADA Title II laws and reasonably provides: translation, interpretation, modifications, accommodations, alternative formats, auxiliary aids and services. To request these services, contact 503-823-7700, City TTY 503-823-6868, Relay Service: 711.

825












**Environmental Overlay Zone
Map Correction Project**

Natural Resources

**2509 SW Palatine St
R331401**

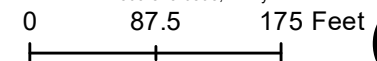
Legend

-  taxlots
-  piped stream segment
-  open stream channel
-  Wetlands
-  building footprints
-  forest
-  woodland
-  shrubland
-  herbaceous

DRAFT

April 20, 2021

The information on the map was derived from digital databases. Care was taken in the creation of this map but it is provided "as is". The City of Portland ensures meaningful access to city programs, services, and activities to comply with Civil Rights Title VI and ADA Title II laws and reasonably provides: translation, interpretation, modifications, accommodations, alternative formats, auxiliary aids and services. To request these services, contact 503-823-7700, City TTY 503-823-6868, Relay Service: 711.

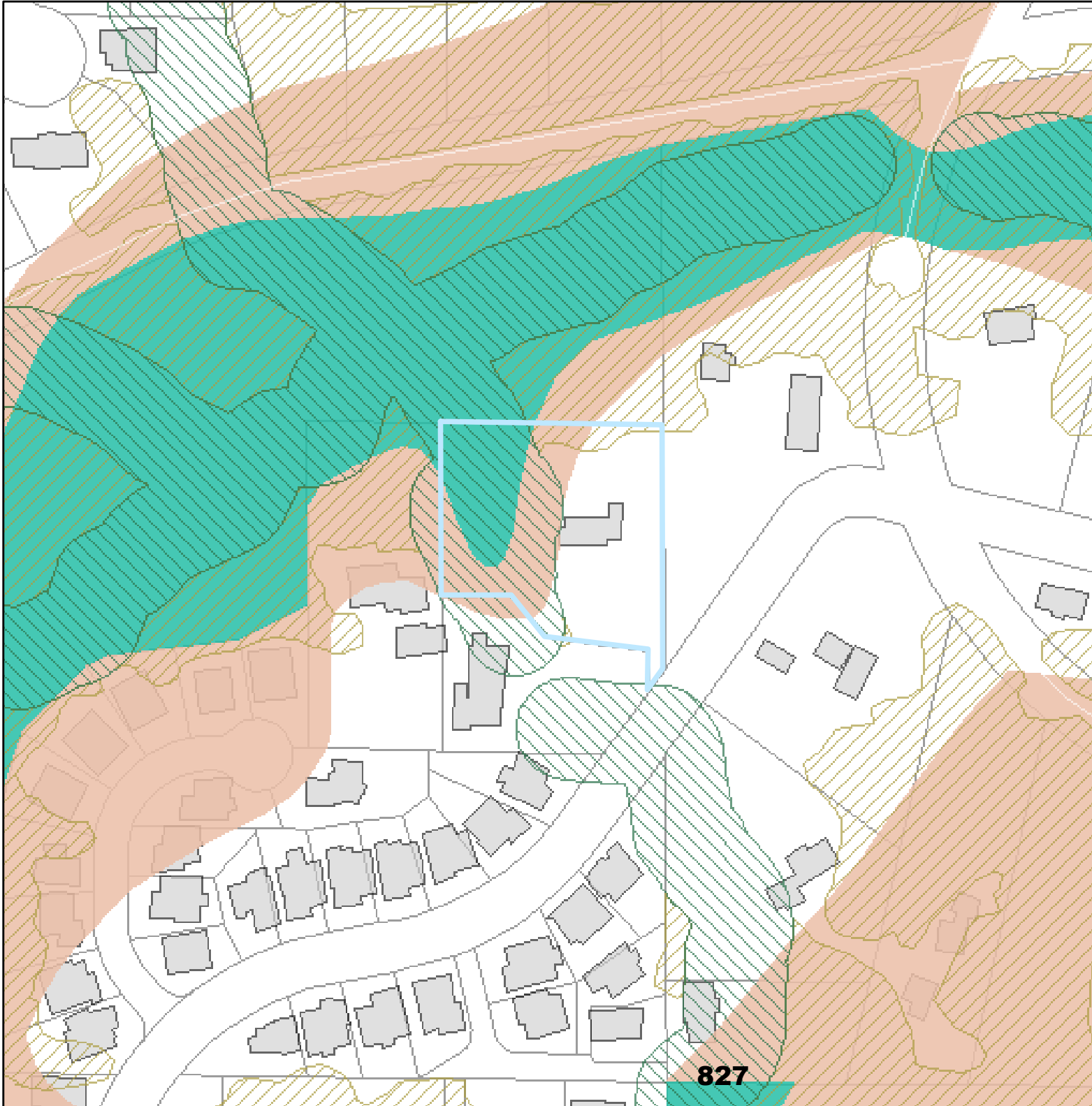










**Environmental Overlay Zone
Map Correction Project**

Address:

2509 SW Palatine St
R331401



Legend

-  Draft P Zone - 4-23-2021
-  Draft C Zone - 4-23-2021
-  Existing C Zone
-  Existing P Zone
-  building footprints
-  Taxlots

DRAFT

April 23, 2021

The information on the map was derived from digital databases. Care was taken in the creation of this map but it is provided "as is". The City of Portland ensures meaningful access to city programs, services, and activities to comply with Civil Rights

Title VI and ADA Title II laws and reasonably provides: translation, interpretation, modifications, accommodations, alternative formats, auxiliary aids and services. To request these services, contact 503-823-7700, City TTY 503-823-6868, Relay Service: 711.

827












Environmental Overlay Zone Map Correction Project

Natural Resources

8547 SW 10th Ave
R330244


Legend

-  taxlots
-  piped stream segment
-  open stream channel
-  Wetlands
-  building footprints
-  forest
-  woodland
-  shrubland
-  herbaceous

DRAFT

April 20, 2021

The information on the map was derived from digital databases. Care was taken in the creation of this map but it is provided "as is". The City of Portland ensures meaningful access to city programs, services, and activities to comply with Civil Rights Title VI and ADA Title II laws and reasonably provides: translation, interpretation, modifications, accommodations, alternative formats, auxiliary aids and services. To request these services, contact 503-823-7700, City TTY 503-823-6868, Relay Service: 711.











**Environmental Overlay Zone
Map Correction Project**

Address:

8547 SW 10th Ave
R330244

Legend

-  Draft P Zone - 4-23-2021
-  Draft C Zone - 4-23-2021
-  Existing C Zone
-  Existing P Zone
-  building footprints
-  Taxlots

DRAFT

April 23, 2021

The information on the map was derived from digital databases. Care was taken in the creation of this map but it is provided "as is". The City of Portland ensures meaningful access to city programs, services, and activities to comply with Civil Rights Title VI and ADA Title II laws and reasonably provides: translation, interpretation, modifications, accommodations, alternative formats, auxiliary aids and services. To request these services, contact 503-823-7700, City TTY 503-823-6868, Relay Service: 711.

829