







## Environmental Overlay Zone Map Correction Project

### Vegetation and Slope

10494 SW 62nd Dr

### Legend



-  taxlots
-  steep slopes (25% or more)
-  forest
-  woodland
-  shrubland
-  herbaceous

Photo

**DRAFT**

April 6, 2021

The information on the map was derived from digital databases. Care was taken in the creation of this map but it is provided "as is". The City of Portland ensures meaningful access to city programs, services, and activities to comply with Civil Rights Title VI and ADA Title II laws and reasonably provides: translation, interpretation, modifications, accommodations, alternative formats, auxiliary aids and services. To request these services, contact 503-823-7700, City TTY 503-823-6868, Relay Service: 711.



740

City of Portland, Oregon





## Environmental Overlay Zone Map Correction Project

Natural Resources - After  
10494 SW 62nd Dr  
R647346

Remap forest vegetation to  
follow the dripline of the forest  
canopy.

### Legend

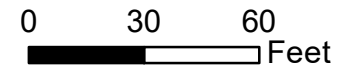
-  Wetlands
-  piped stream segment
-  open stream channel
-  forest
-  woodland
-  shrubland
-  herbaceous
-  taxlots

**DRAFT**

April 9, 2021

The information on the map was derived from digital databases. Care was taken in the creation of this map but it is provided "as is". The City of Portland ensures meaningful access to city programs, services, and activities to comply with Civil Rights

Title VI and ADA Title II laws and reasonably provides: translation, interpretation, modifications, accommodations, alternative formats, auxiliary aids and services. To request these services, contact 503-823-7700, City TTY 503-823-6868, Relay Service: 711.

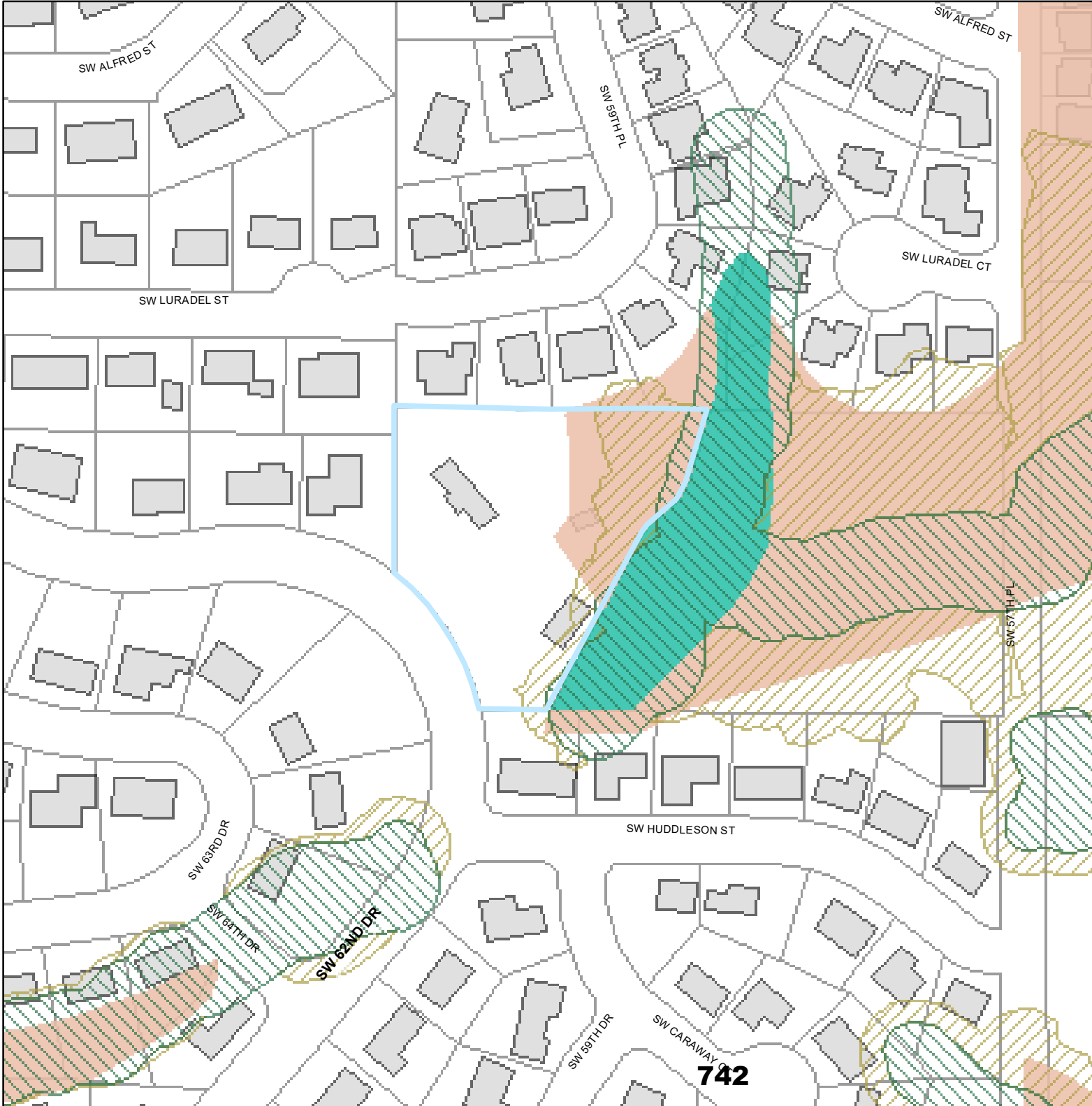










**Environmental Overlay Zone  
Map Correction Project**

**Address:**

10494 SW 62nd Dr  
R647346



**Legend**

-  Draft P Zone - 4-23-2021
-  Draft C Zone - 4-23-2021
-  Existing C Zone
-  Existing P Zone
-  building footprints
-  Taxlots

**DRAFT**

April 23, 2021

The information on the map was derived from digital databases. Care was taken in the creation of this map but it is provided "as is". The City of Portland ensures meaningful access to city programs, services, and activities to comply with Civil Rights Title VI and ADA Title II laws and reasonably provides: translation, interpretation, modifications, accommodations, alternative formats, auxiliary aids and services. To request these services, contact 503-823-7700, City TTY 503-823-6868, Relay Service: 711.

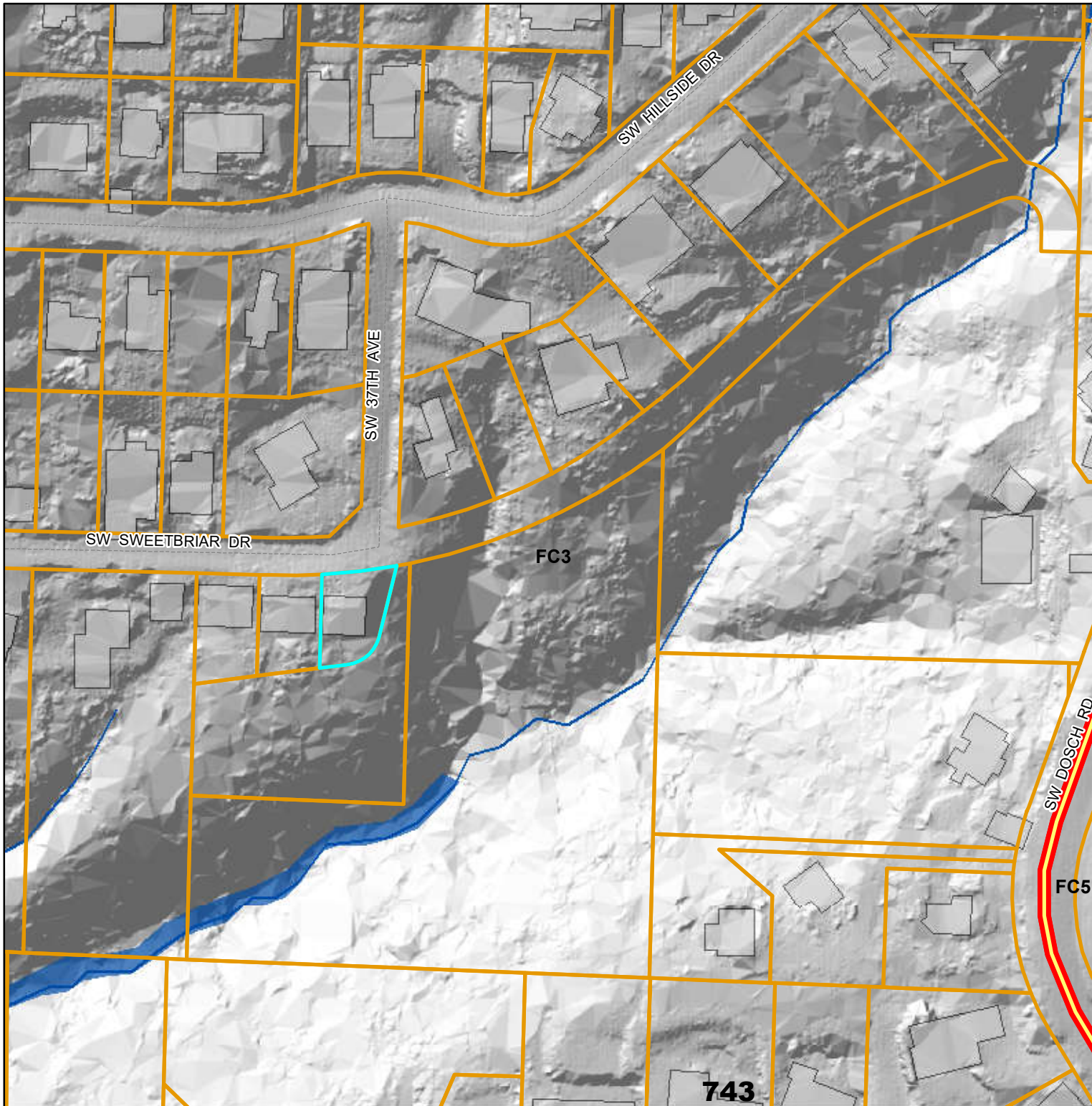






**Environmental Overlay Zone  
Map Correction Project**

**Water Features**

**3702 SW Sweetbriar**



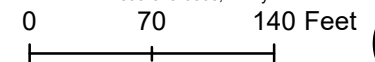
**Legend**

-  taxlots
-  piped stream segment
-  open stream channel
-  Wetlands
-  building footprints

**DRAFT**

April 6, 2021

The information on the map was derived from digital databases. Care was taken in the creation of this map but it is provided "as is". The City of Portland ensures meaningful access to city programs, services, and activities to comply with Civil Rights Title VI and ADA Title II laws and reasonably provides: translation, interpretation, modifications, accommodations, alternative formats, auxiliary aids and services. To request these services, contact 503-823-7700, City TTY 503-823-6868, Relay Service: 711.














## Environmental Overlay Zone Map Correction Project

Natural Resources - After  
3702 SW Sweetbriar  
R552389

Add stream to inventory

### Legend

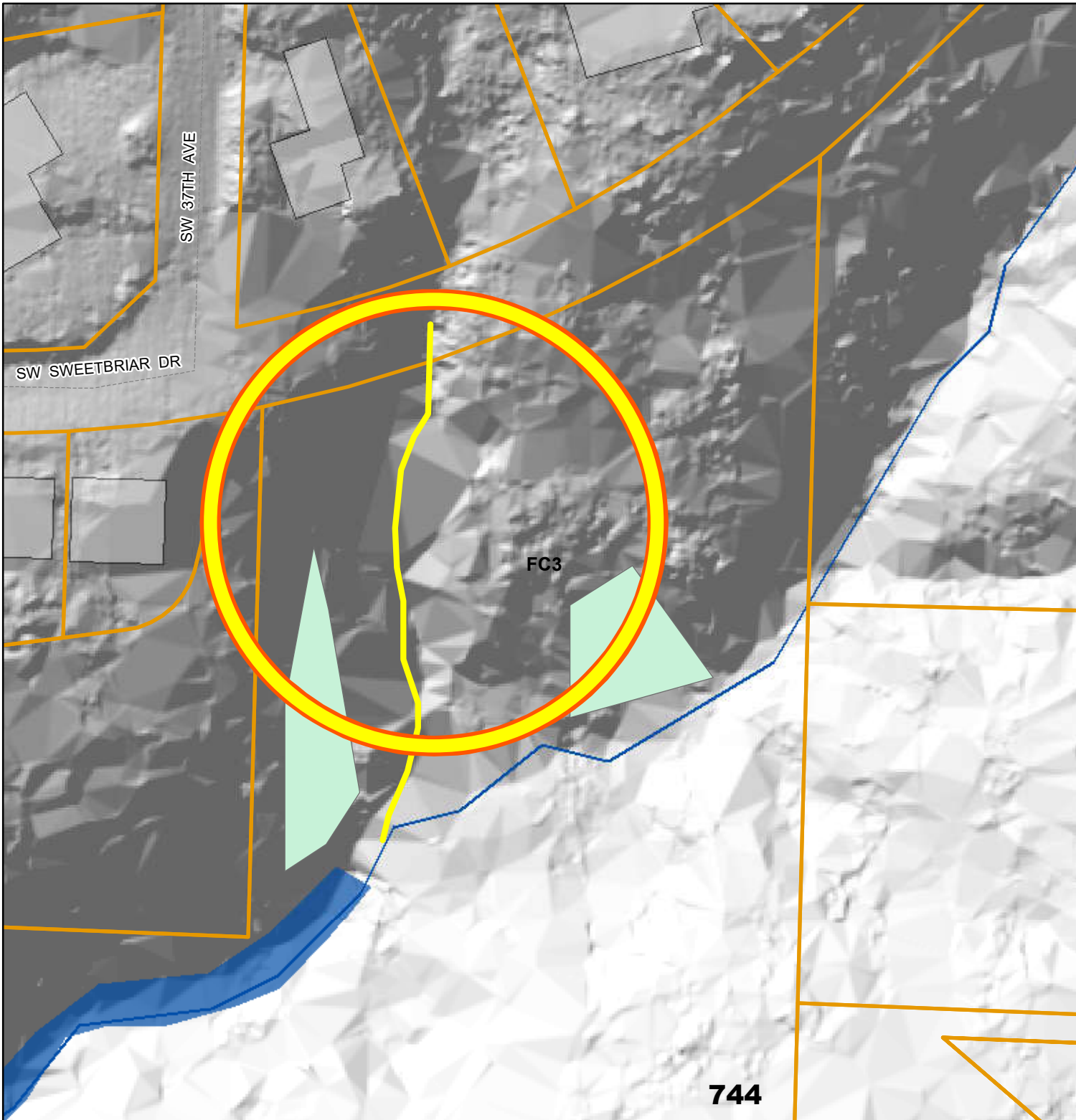
-  StreamEdit\_3702SWSweet
-  PossibleWetlandFeatures\_
-  Wetlands
-  piped stream segment
-  open stream channel
-  building footprints
-  taxlots

**DRAFT**

April 9, 2021

The information on the map was derived from digital databases. Care was taken in the creation of this map but it is provided "as is". The City of Portland ensures meaningful access to city programs, services, and activities to comply with Civil Rights Title VI and ADA Title II laws and reasonably provides: translation, interpretation, modifications, accommodations, alternative formats, auxiliary aids and services. To request these services, contact 503-823-7700, City TTY 503-823-6868, Relay Service: 711.

0 30 60  
Feet



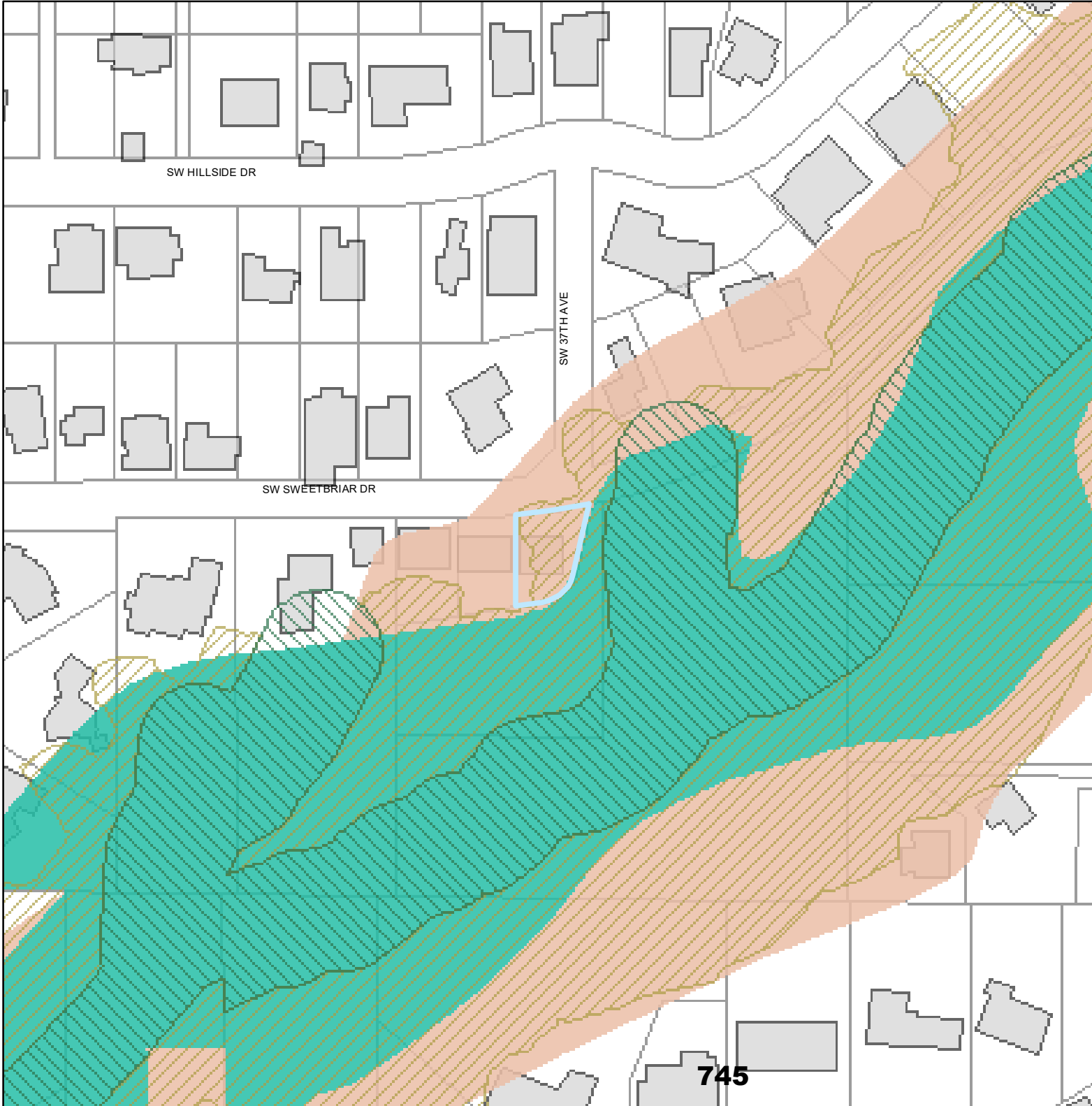










**Environmental Overlay Zone  
Map Correction Project**

**Address:**

3702 SW Sweetbriar Dr  
R552389



**Legend**

-  Draft P Zone - 4-23-2021
-  Draft C Zone - 4-23-2021
-  Existing C Zone
-  Existing P Zone
-  building footprints
-  Taxlots

**DRAFT**

April 23, 2021

The information on the map was derived from digital databases. Care was taken in the creation of this map but it is provided "as is". The City of Portland ensures meaningful access to city programs, services, and activities to comply with Civil Rights Title VI and ADA Title II laws and reasonably provides: translation, interpretation, modifications, accommodations, alternative formats, auxiliary aids and services. To request these services, contact 503-823-7700, City TTY 503-823-6868, Relay Service: 711.





## Environmental Overlay Zone Map Correction Project

Natural Resources - Before  
4351 SW Terwilliger Blvd  
R247792

Explanation:

### Legend

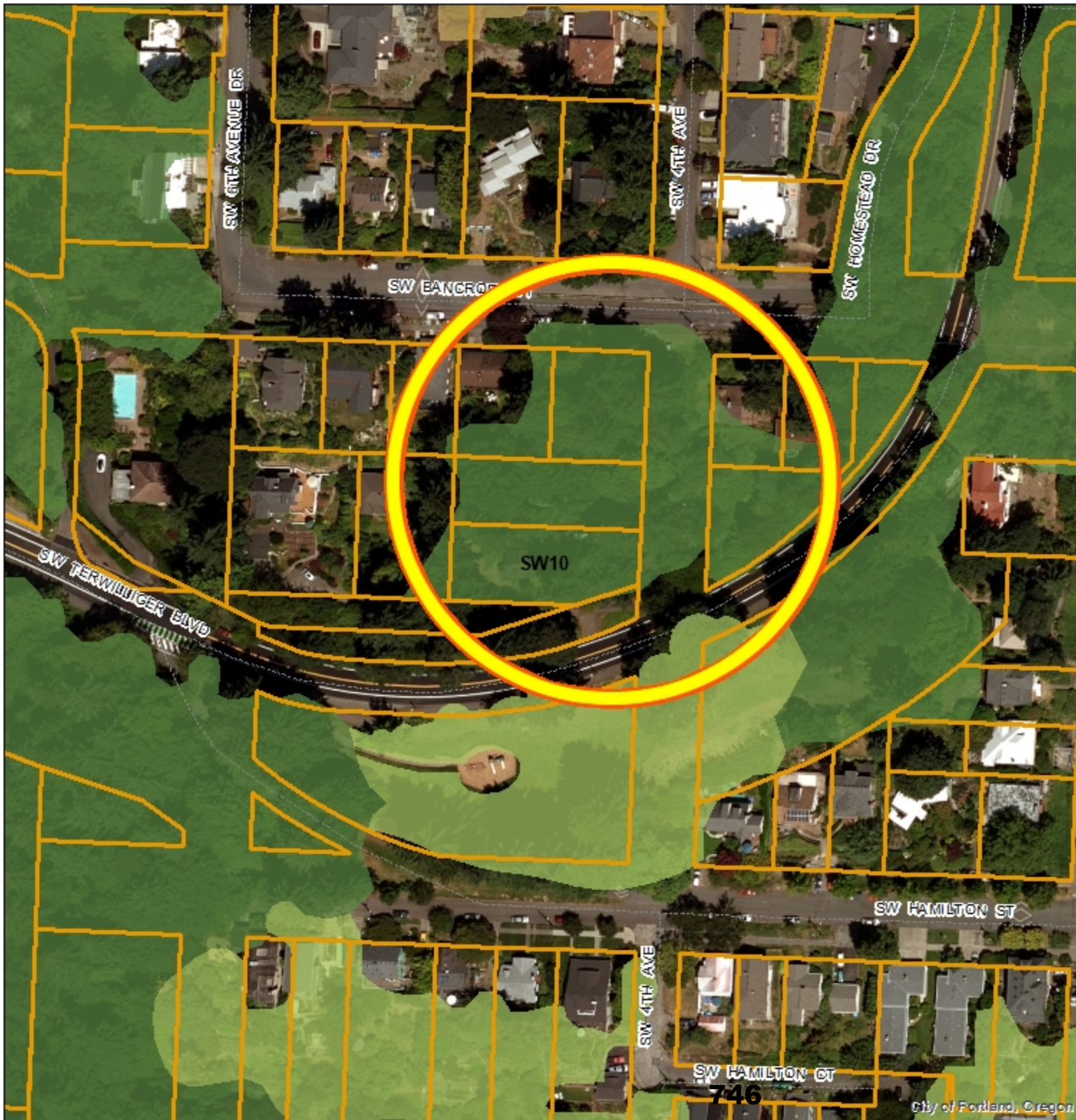
-  forest
-  woodland
-  shrubland
-  herbaceous
-  taxlots

**DRAFT**

April 15, 2021

The information on the map was derived from digital databases. Care was taken in the creation of this map but it is provided "as is". The City of Portland ensures meaningful access to city programs, services, and activities to comply with Civil Rights Title VI and ADA Title II laws and reasonably provides: translation, interpretation, modifications, accommodations, alternative formats, auxiliary aids and services. To request these services, contact 503-823-7700, City TTY 503-823-6868, Relay Service: 711.

0 80 160  
Feet







## Environmental Overlay Zone Map Correction Project

Natural Resources - After  
4351 SW Terwilliger Blvd  
R247792

Explanation: Edit forest vegetation mapping to reflect break in forest canopy that was observed during site visit. All trees to the west of the break are separate and not part of the larger forest patch.

### Legend

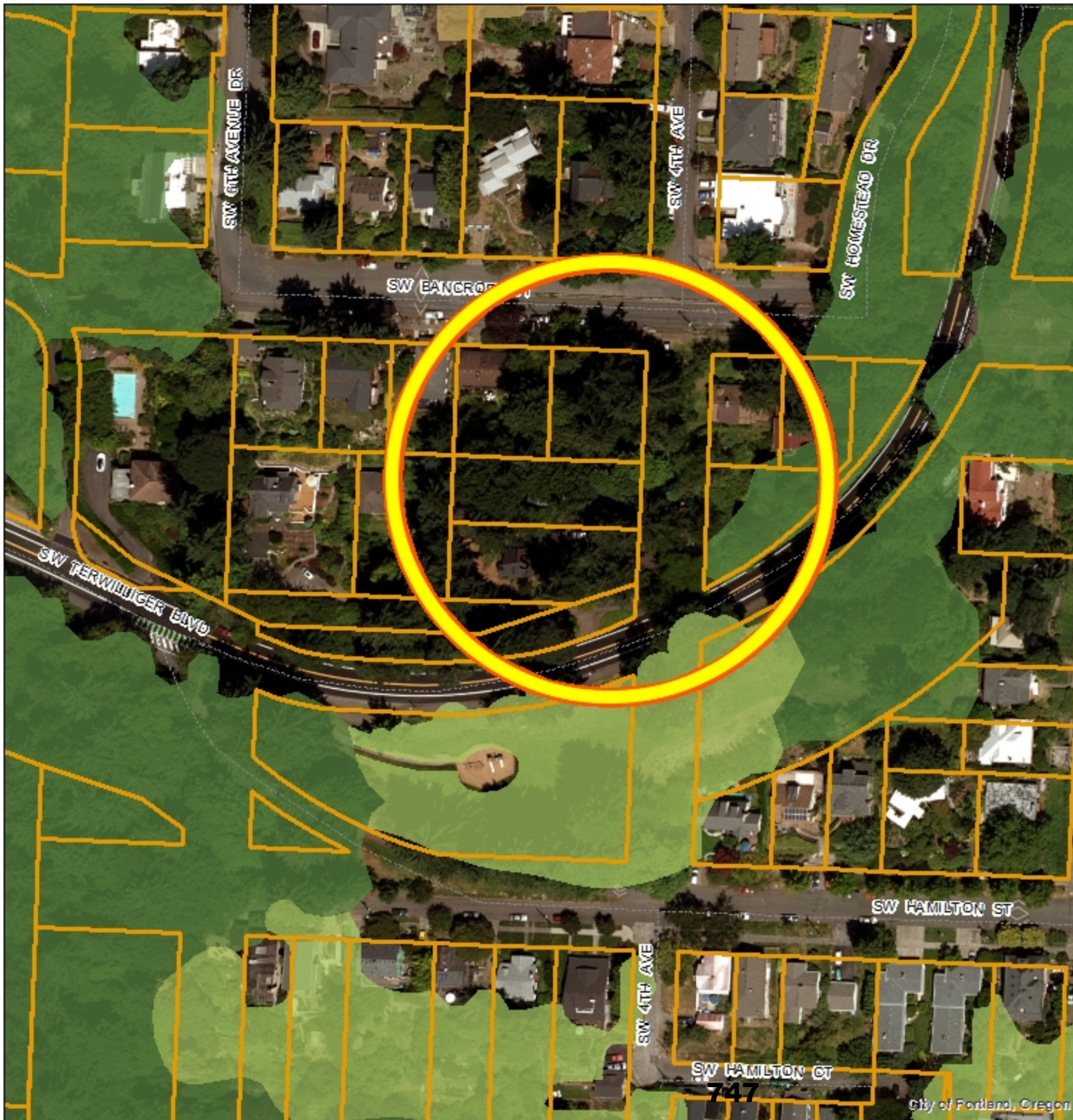
-  forest
-  woodland
-  shrubland
-  herbaceous
-  taxlots

**DRAFT**

April 15, 2021

The information on the map was derived from digital databases. Care was taken in the creation of this map but it is provided "as is". The City of Portland ensures meaningful access to city programs, services, and activities to comply with Civil Rights Title VI and ADA Title II laws and reasonably provides: translation, interpretation, modifications, accommodations, alternative formats, auxiliary aids and services. To request these services, contact 503-823-7700, City TTY 503-823-6868, Relay Service: 711.

0 80 160  
Feet











# Environmental Overlay Zone Map Correction Project

## Address:

4351 SW Terwilliger Blvd  
R247792

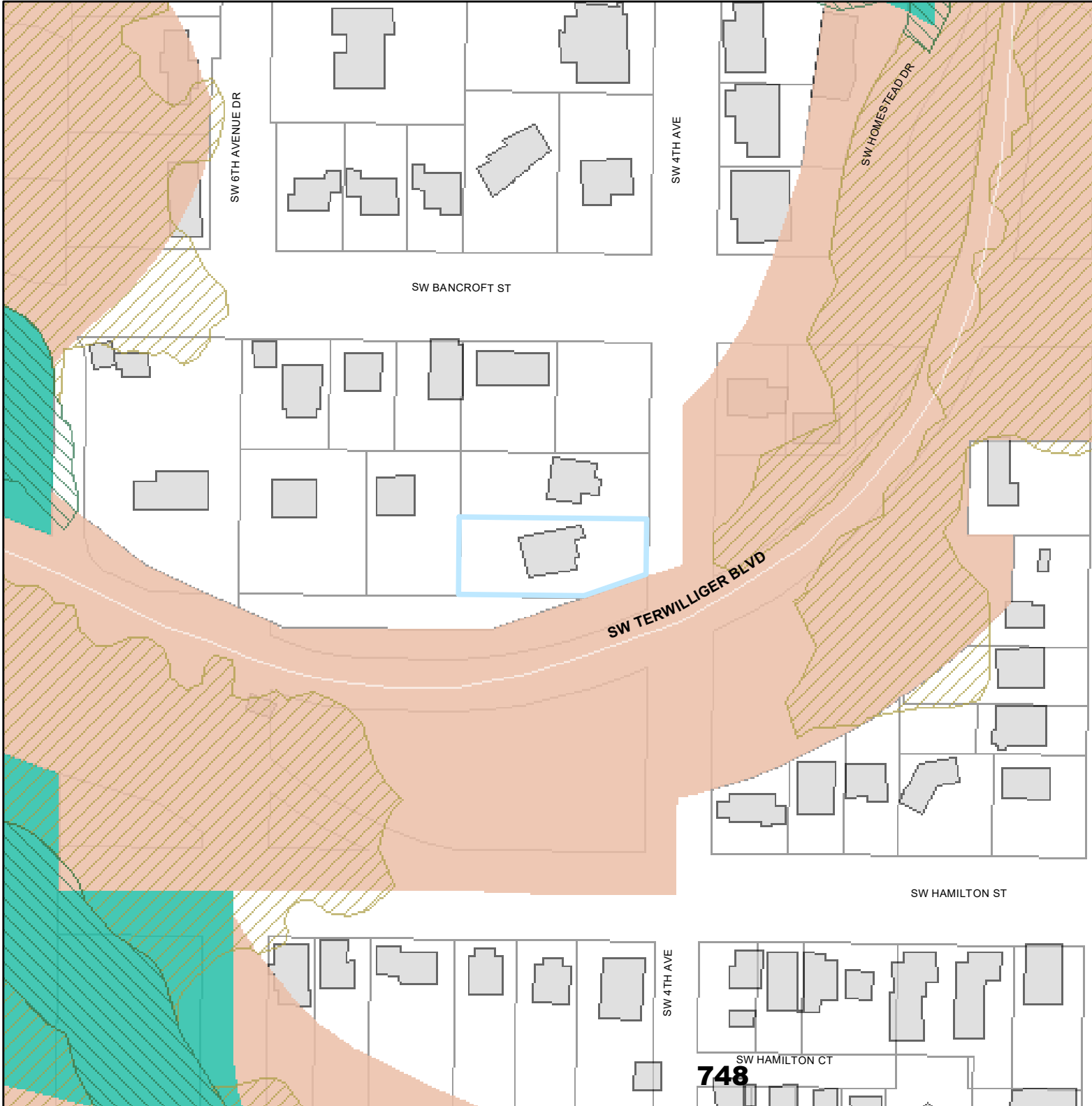
## Legend

-  Draft P Zone - 4-23-2021
-  Draft C Zone - 4-23-2021
-  Existing C Zone
-  Existing P Zone
-  building footprints
-  Taxlots

**DRAFT**

April 23, 2021

The information on the map was derived from digital databases. Care was taken in the creation of this map but it is provided "as is". The City of Portland ensures meaningful access to city programs, services, and activities to comply with Civil Rights Title VI and ADA Title II laws and reasonably provides: translation, interpretation, modifications, accommodations, alternative formats, auxiliary aids and services. To request these services, contact 503-823-7700, City TTY 503-823-6868, Relay Service: 711.



**748**





## Environmental Overlay Zone Map Correction Project

### Ezones Before

7700 SE 119TH DR  
R255544

### Explanation:

### Legend

-  taxlots
-  Draft C Zone
-  Draft P Zone
-  Draft S Zone

**DRAFT**

April 20, 2021

The information on the map was derived from digital databases. Care was taken in the creation of this map but it is provided "as is". The City of Portland ensures meaningful access to city programs, services, and activities to comply with Civil Rights Title VI and ADA Title II laws and reasonably provides: translation, interpretation, modifications, accommodations, alternative formats, auxiliary aids and services. To request these services, contact 503-823-7700, City TTY 503-823-6868, Relay Service: 711.

0 30 60 Feet














**Environmental Overlay Zone  
Map Correction Project**

**Natural Resources - After**

**7700 SE 119TH DR  
R255544**

**Explanation: Delete forest designation from single line of trees and create a break in forest canopy. The break will cause a number of properties to the east to come out of the c zone.**

**Legend**

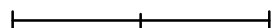
-  taxlots
-  piped stream segment
-  open stream channel
-  Wetlands
-  building footprints
-  forest
-  woodland
-  shrubland
-  herbaceous

**DRAFT**

April 20, 2021

The information on the map was derived from digital databases. Care was taken in the creation of this map but it is provided "as is". The City of Portland ensures meaningful access to city programs, services, and activities to comply with Civil Rights Title VI and ADA Title II laws and reasonably provides: translation, interpretation, modifications, accommodations, alternative formats, auxiliary aids and services. To request these services, contact 503-823-7700, City TTY 503-823-6868, Relay Service: 711.

0 30 60 Feet














**Environmental Overlay Zone  
Map Correction Project**

**Address:**

7700 SE 119th Dr  
R255544

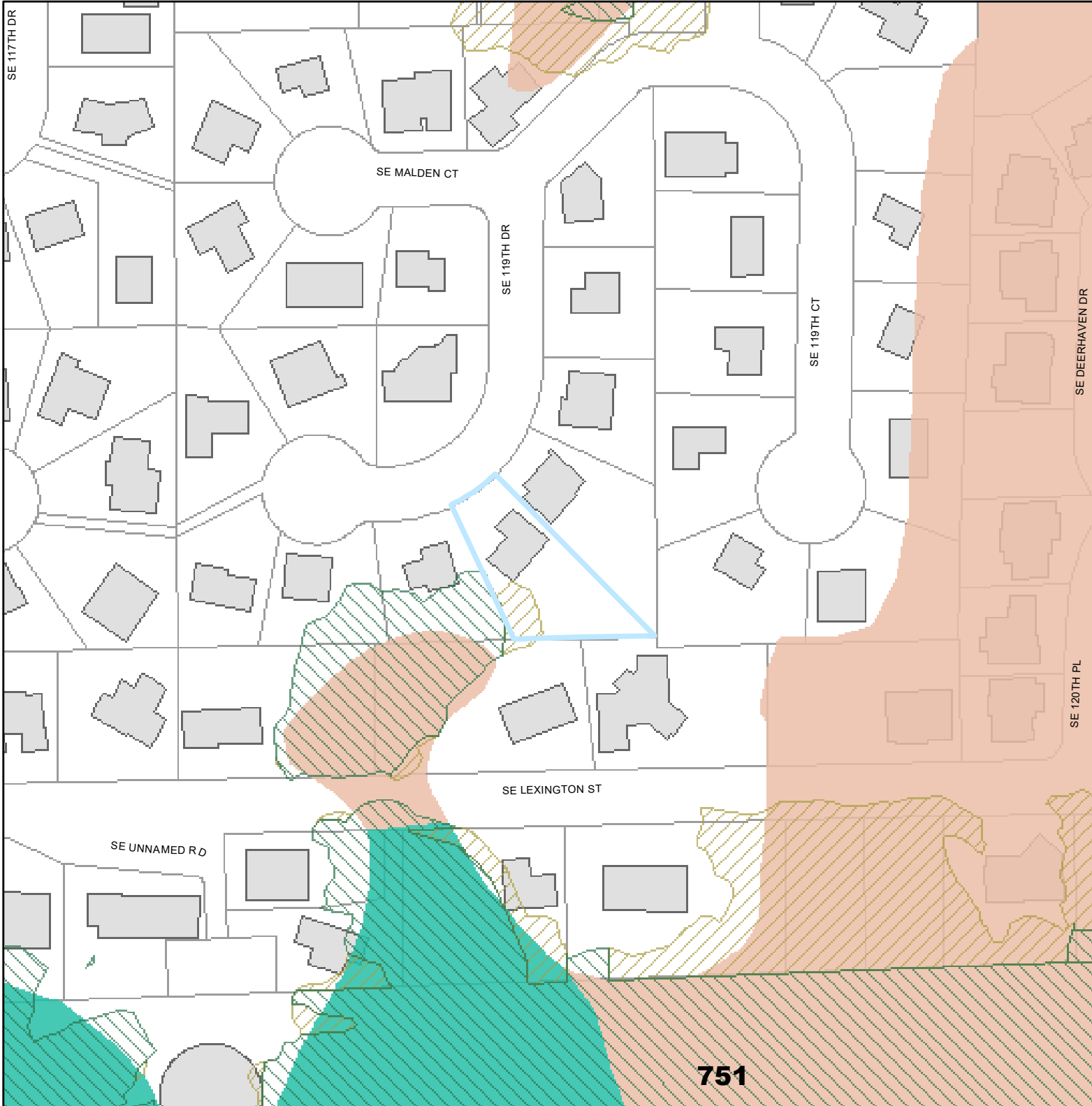
**Legend**

-  Draft P Zone - 4-23-2021
-  Draft C Zone - 4-23-2021
-  Existing C Zone
-  Existing P Zone
-  building footprints
-  Taxlots

**DRAFT**

April 23, 2021

The information on the map was derived from digital databases. Care was taken in the creation of this map but it is provided "as is". The City of Portland ensures meaningful access to city programs, services, and activities to comply with Civil Rights Title VI and ADA Title II laws and reasonably provides: translation, interpretation, modifications, accommodations, alternative formats, auxiliary aids and services. To request these services, contact 503-823-7700, City TTY 503-823-6868, Relay Service: 711.



751













## Environmental Overlay Zone Map Correction Project

### Natural Resources - After

SW Spring St  
R326831

Explanation: Add stream to NRI

### Legend

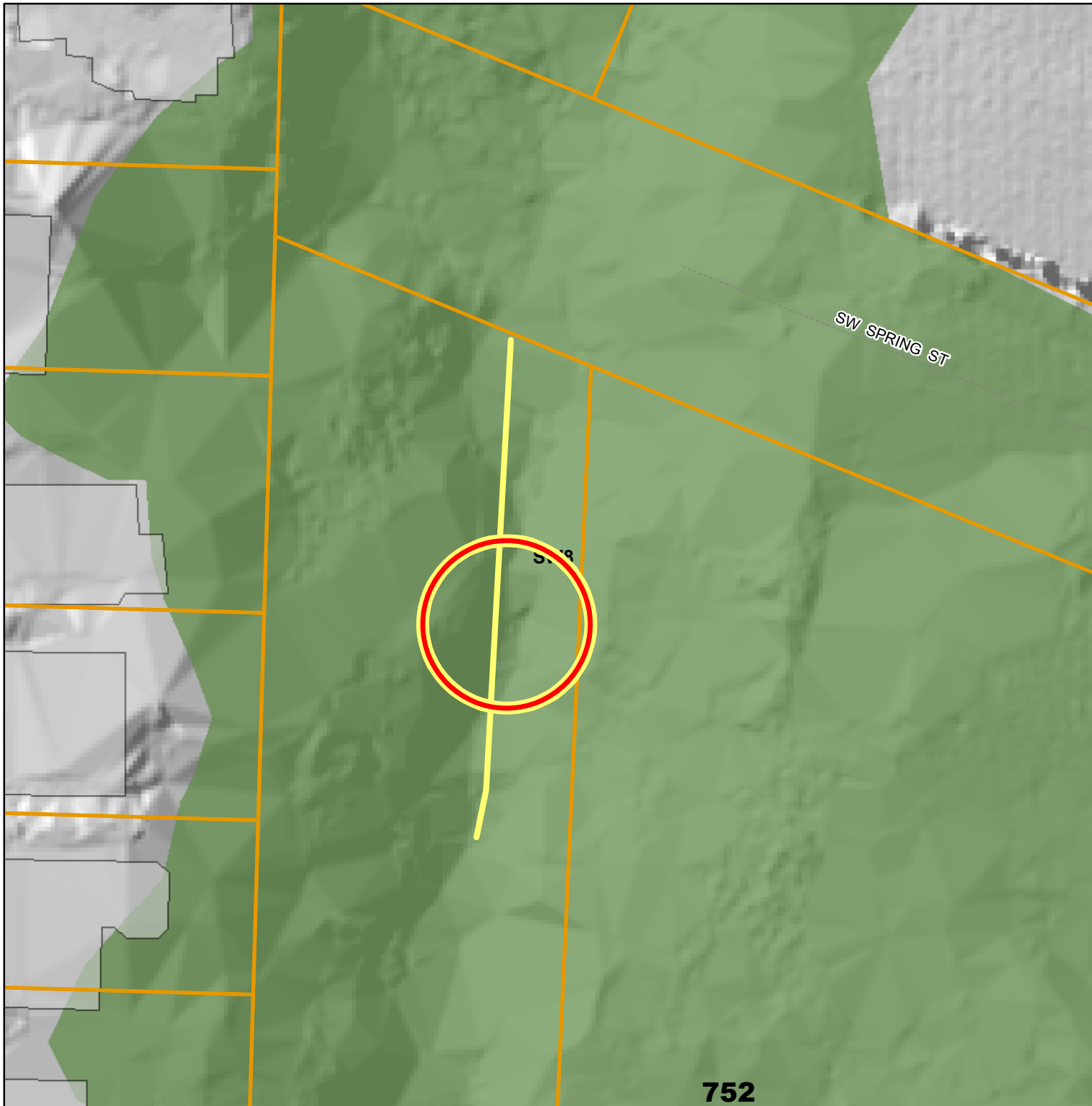
-  StreamEdit\_SWSpringSt
-  taxlots
-  piped stream segment
-  open stream channel
-  Wetlands
-  building footprints
-  forest
-  woodland
-  shrubland
-  herbaceous

**DRAFT**

April 20, 2021

The information on the map was derived from digital databases. Care was taken in the creation of this map but it is provided "as is". The City of Portland ensures meaningful access to city programs, services, and activities to comply with Civil Rights Title VI and ADA Title II laws and reasonably provides: translation, interpretation, modifications, accommodations, alternative formats, auxiliary aids and services. To request these services, contact 503-823-7700, City TTY 503-823-6868, Relay Service: 711.

0 20 40 Feet













**Environmental Overlay Zone  
Map Correction Project**

**Address:**

SW Spring St  
R326831

**Legend**

-  Draft P Zone - 4-23-2021
-  Draft C Zone - 4-23-2021
-  Existing C Zone
-  Existing P Zone
-  building footprints
-  Taxlots

**DRAFT**

April 23, 2021

The information on the map was derived from digital databases. Care was taken in the creation of this map but it is provided "as is". The City of Portland ensures meaningful access to city programs, services, and activities to comply with Civil Rights Title VI and ADA Title II laws and reasonably provides: translation, interpretation, modifications, accommodations, alternative formats, auxiliary aids and services. To request these services, contact 503-823-7700, City TTY 503-823-6868, Relay Service: 711.

**753**

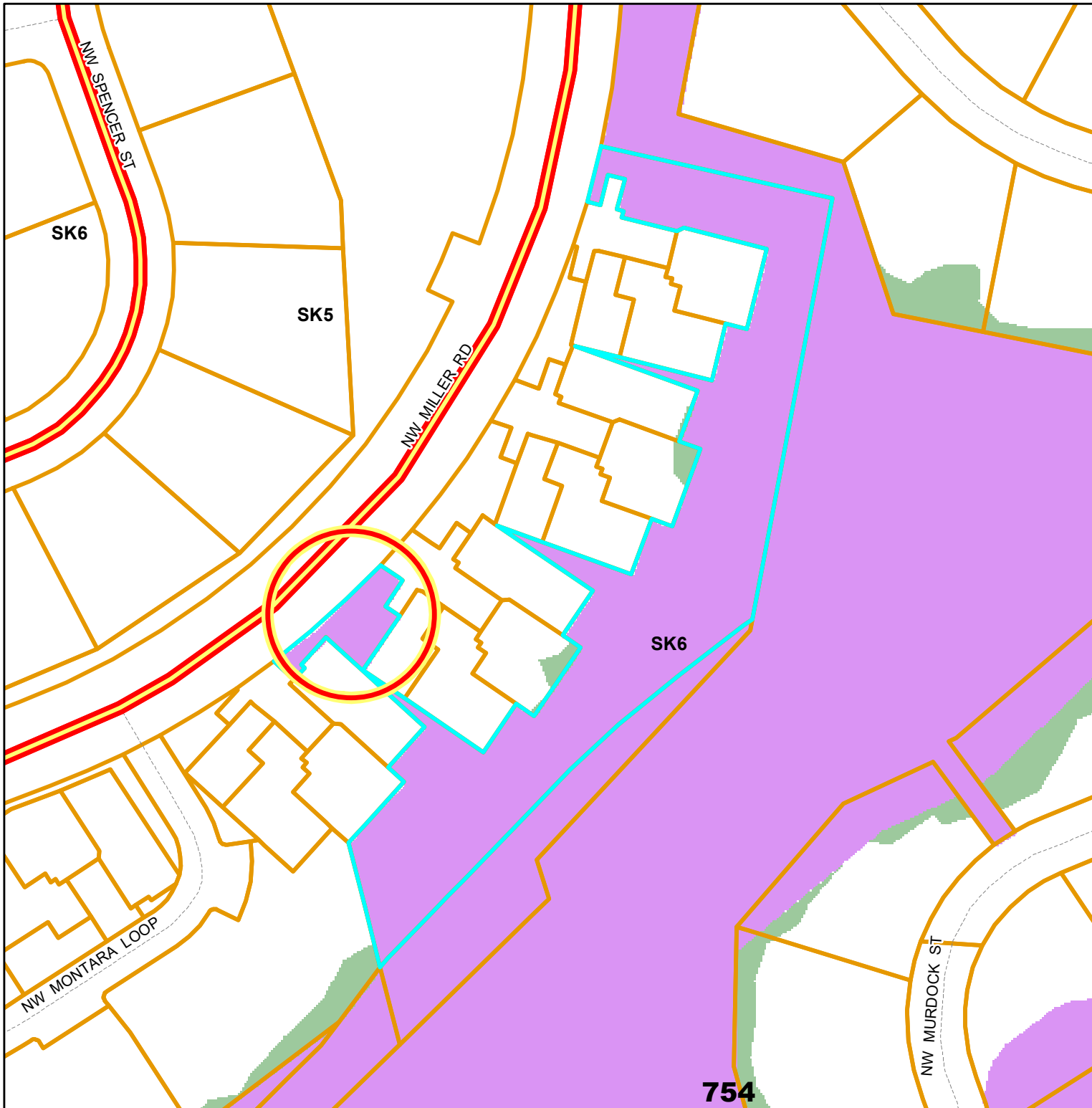


## Environmental Overlay Zone Map Correction Project




Draft Ezones - Before

SW Spring St  
R326831

Explanation: Remove manually added  
p zone from area in front of buildings.



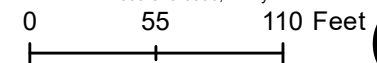
### Legend

-  taxlots
-  Draft C Zone
-  Draft P Zone

**DRAFT**

April 20, 2021

The information on the map was derived from digital databases. Care was taken in the creation of this map but it is provided "as is". The City of Portland ensures meaningful access to city programs, services, and activities to comply with Civil Rights Title VI and ADA Title II laws and reasonably provides: translation, interpretation, modifications, accommodations, alternative formats, auxiliary aids and services. To request these services, contact 503-823-7700, City TTY 503-823-6868, Relay Service: 711.













**Environmental Overlay Zone  
Map Correction Project**

**Address:**

Levy Code 001  
R606434

**Legend**

-  Draft P Zone - 4-23-2021
-  Draft C Zone - 4-23-2021
-  Existing C Zone
-  Existing P Zone
-  building footprints
-  Taxlots

**DRAFT**

April 23, 2021

The information on the map was derived from digital databases. Care was taken in the creation of this map but it is provided "as is". The City of Portland ensures meaningful access to city programs, services, and activities to comply with Civil Rights Title VI and ADA Title II laws and reasonably provides: translation, interpretation, modifications, accommodations, alternative formats, auxiliary aids and services. To request these services, contact 503-823-7700, City TTY 503-823-6868, Relay Service: 711.

**755**












## Environmental Overlay Zone Map Correction Project

### Natural Resources.

9743 SE Tenino Ct  
C229676

**Explanation: No change. Vegetation  
is mapped correctly.**

### Legend

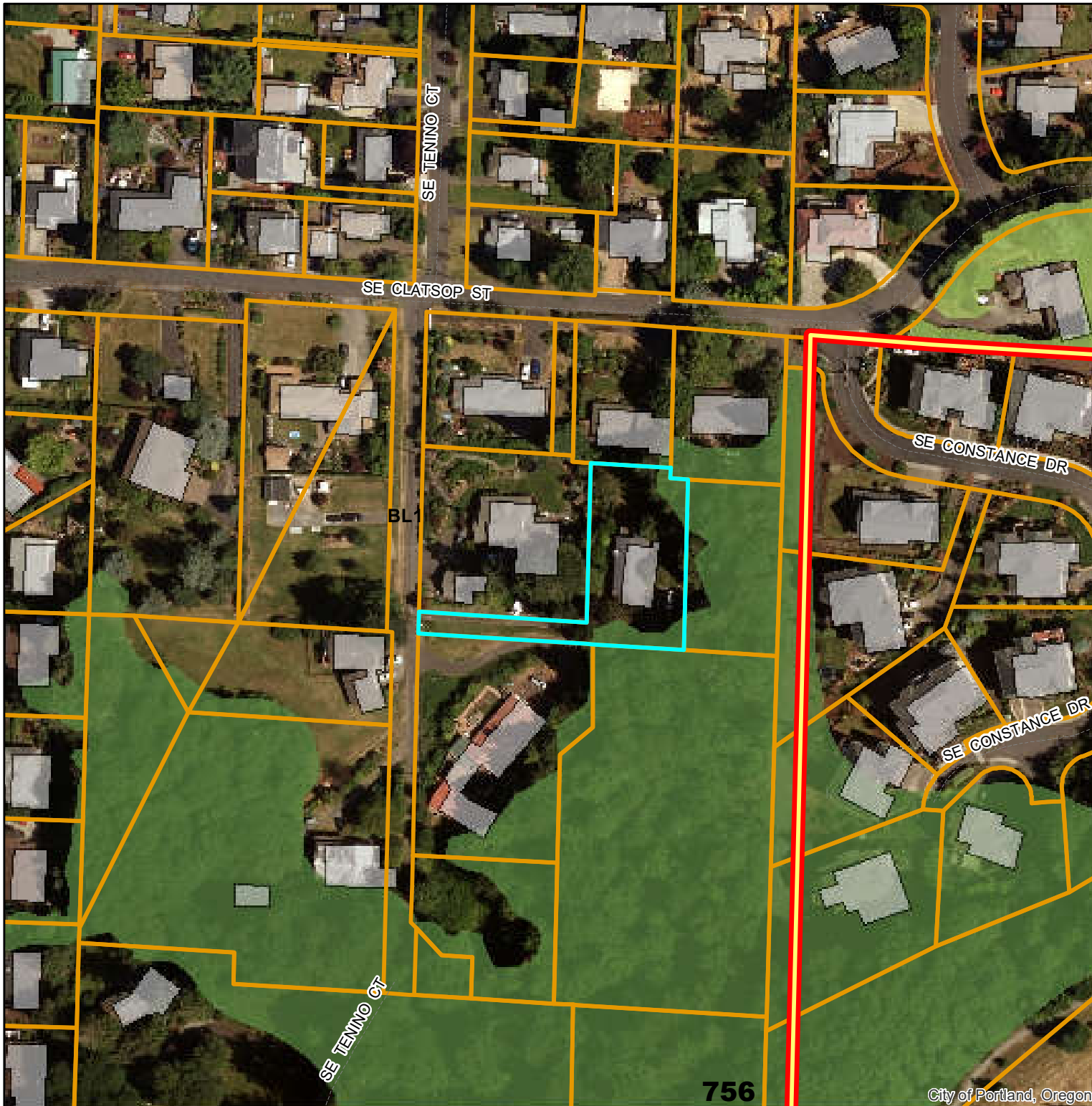
-  taxlots
-  piped stream segment
-  open stream channel
-  Wetlands
-  building footprints
-  forest
-  woodland
-  shrubland
-  herbaceous

**DRAFT**

April 20, 2021

The information on the map was derived from digital databases. Care was taken in the creation of this map but it is provided "as is". The City of Portland ensures meaningful access to city programs, services, and activities to comply with Civil Rights Title VI and ADA Title II laws and reasonably provides: translation, interpretation, modifications, accommodations, alternative formats, auxiliary aids and services. To request these services, contact 503-823-7700, City TTY 503-823-6868, Relay Service: 711.

0 87.5 175 Feet













**Environmental Overlay Zone  
Map Correction Project**

**Address:**

9743 SE Tenino Ct  
C229676

**Legend**

-  Draft P Zone - 4-23-2021
-  Draft C Zone - 4-23-2021
-  Existing C Zone
-  Existing P Zone
-  building footprints
-  Taxlots

**DRAFT**

April 23, 2021

The information on the map was derived from digital databases. Care was taken in the creation of this map but it is provided "as is". The City of Portland ensures meaningful access to city programs, services, and activities to comply with Civil Rights Title VI and ADA Title II laws and reasonably provides: translation, interpretation, modifications, accommodations, alternative formats, auxiliary aids and services. To request these services, contact 503-823-7700, City TTY 503-823-6868, Relay Service: 711.

**757**



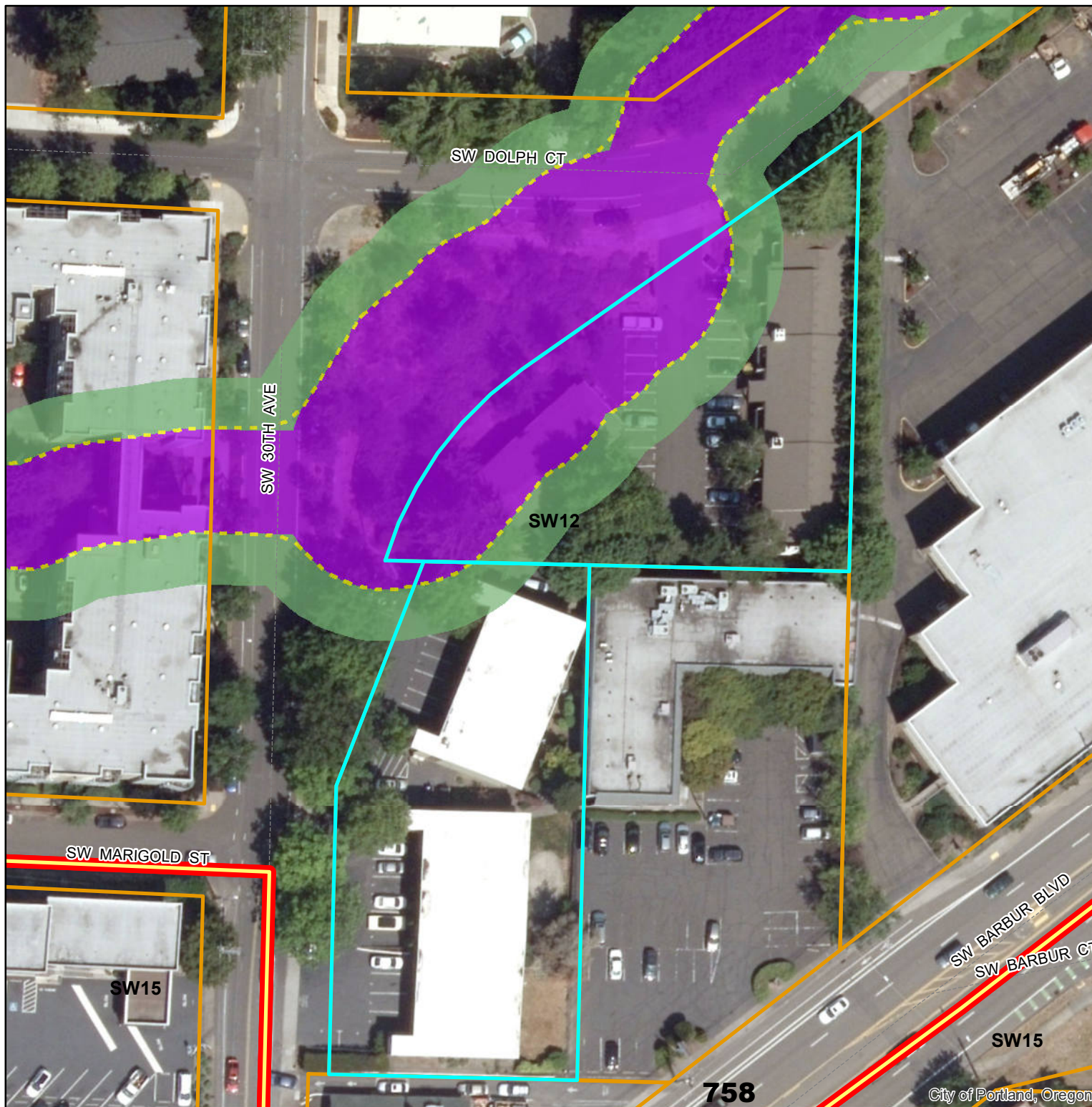
Bureau of Planning and Sustainability  
Innovation. Collaboration. Practical Solutions.

City of Portland, Oregon

## Environmental Overlay Zone Map Correction Project

Draft Ezones

2910-2920 SW Dolph Ct




### Legend

-  taxlots
-  Transition Area
-  Draft C Zone
-  Draft P Zone

**DRAFT**

September 25, 2020

The information on the map was derived from digital databases. Care was taken in the creation of this map but it is provided "as is". The City of Portland ensures meaningful access to city programs, services, and activities to comply with Civil Rights Title VI and ADA Title II laws and reasonably provides: translation, interpretation, modifications, accommodations, alternative formats, auxiliary aids and services. To request these services, contact 503-823-7700, City TTY 503-823-6868, Relay Service: 711.



758

City of Portland, Oregon











**Environmental Overlay Zone  
Map Correction Project**

**Address:**

2910 SW Dolph Ct  
R211294

**Legend**

-  Draft P Zone - 4-23-2021
-  Draft C Zone - 4-23-2021
-  Existing C Zone
-  Existing P Zone
-  building footprints
-  Taxlots

**DRAFT**

April 23, 2021

The information on the map was derived from digital databases. Care was taken in the creation of this map but it is provided "as is". The City of Portland ensures meaningful access to city programs, services, and activities to comply with Civil Rights Title VI and ADA Title II laws and reasonably provides: translation, interpretation, modifications, accommodations, alternative formats, auxiliary aids and services. To request these services, contact 503-823-7700, City TTY 503-823-6868, Relay Service: 711.

**759**



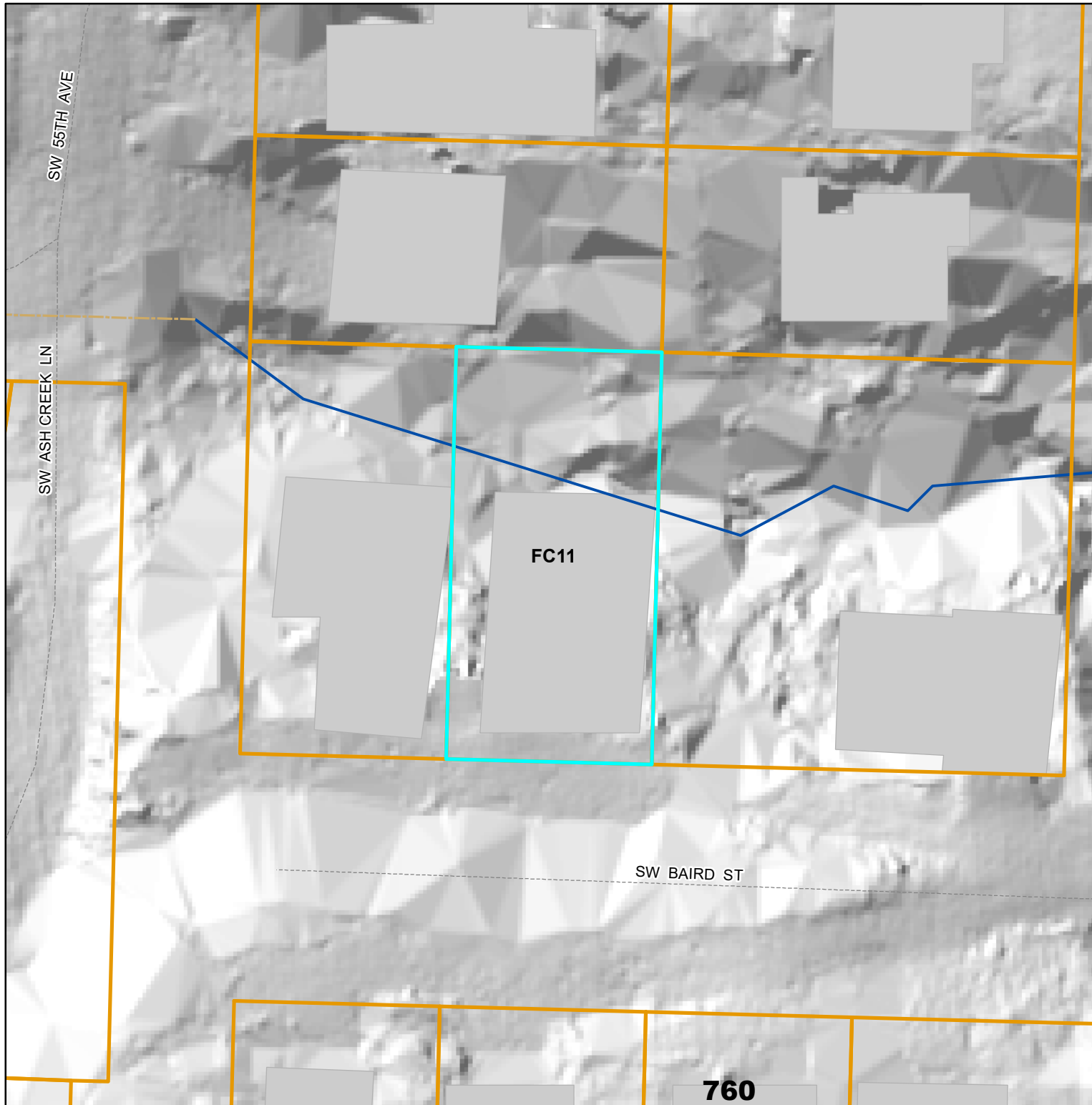
Bureau of Planning and Sustainability  
Innovation. Collaboration. Practical Solutions.

City of Portland, Oregon






## Environmental Overlay Zone Map Correction Project

### Water Features

5421 SW Baird St



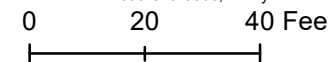
### Legend

-  taxlots
-  piped stream segment
-  open stream channel
-  Wetlands
-  building footprints

**DRAFT**

October 19, 2020

The information on the map was derived from digital databases. Care was taken in the creation of this map but it is provided "as is". The City of Portland ensures meaningful access to city programs, services, and activities to comply with Civil Rights Title VI and ADA Title II laws and reasonably provides: translation, interpretation, modifications, accommodations, alternative formats, auxiliary aids and services. To request these services, contact 503-823-7700, City TTY 503-823-6868, Relay Service: 711.







Bureau of Planning and Sustainability  
Innovation. Collaboration. Practical Solutions.

City of Portland, Oregon

## Environmental Overlay Zone Map Correction Project

### Water Features

5421 SW Baird St

### Legend

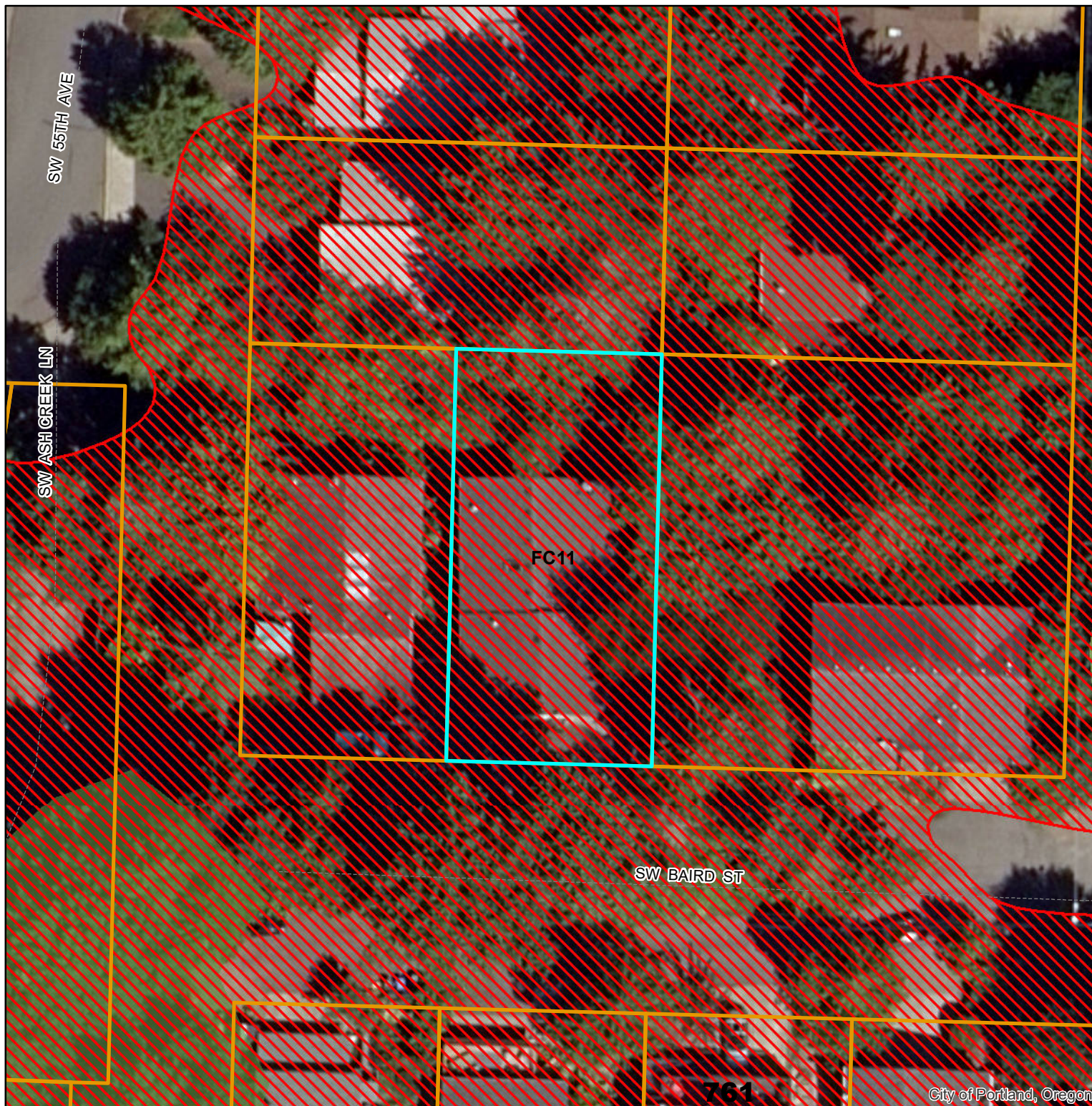
-  taxlots
-  steep slopes (25% or more)
-  forest
-  woodland
-  shrubland
-  herbaceous

**DRAFT**

October 19, 2020

The information on the map was derived from digital databases. Care was taken in the creation of this map but it is provided "as is". The City of Portland ensures meaningful access to city programs, services, and activities to comply with Civil Rights Title VI and ADA Title II laws and reasonably provides: translation, interpretation, modifications, accommodations, alternative formats, auxiliary aids and services. To request these services, contact 503-823-7700, City TTY 503-823-6868, Relay Service: 711.

0 20 40 Feet



761

City of Portland, Oregon





**Environmental Overlay Zone  
Map Correction Project**

**Address:**

5421 SW Baird St  
R301696

**Legend**

-  Special Habitat Areas (SHAs)
-  Draft P Zone - 4-23-2021
-  Draft C Zone - 4-23-2021
-  Existing C Zone
-  Existing P Zone
-  building footprints
-  Taxlots

**DRAFT**

April 23, 2021

The information on the map was derived from digital databases. Care was taken in the creation of this map but it is provided "as is". The City of Portland ensures meaningful access to city programs, services, and activities to comply with Civil Rights Title VI and ADA Title II laws and reasonably provides: translation, interpretation, modifications, accommodations, alternative formats, auxiliary aids and services. To request these services, contact 503-823-7700, City TTY 503-823-6868, Relay Service: 711.

**762**





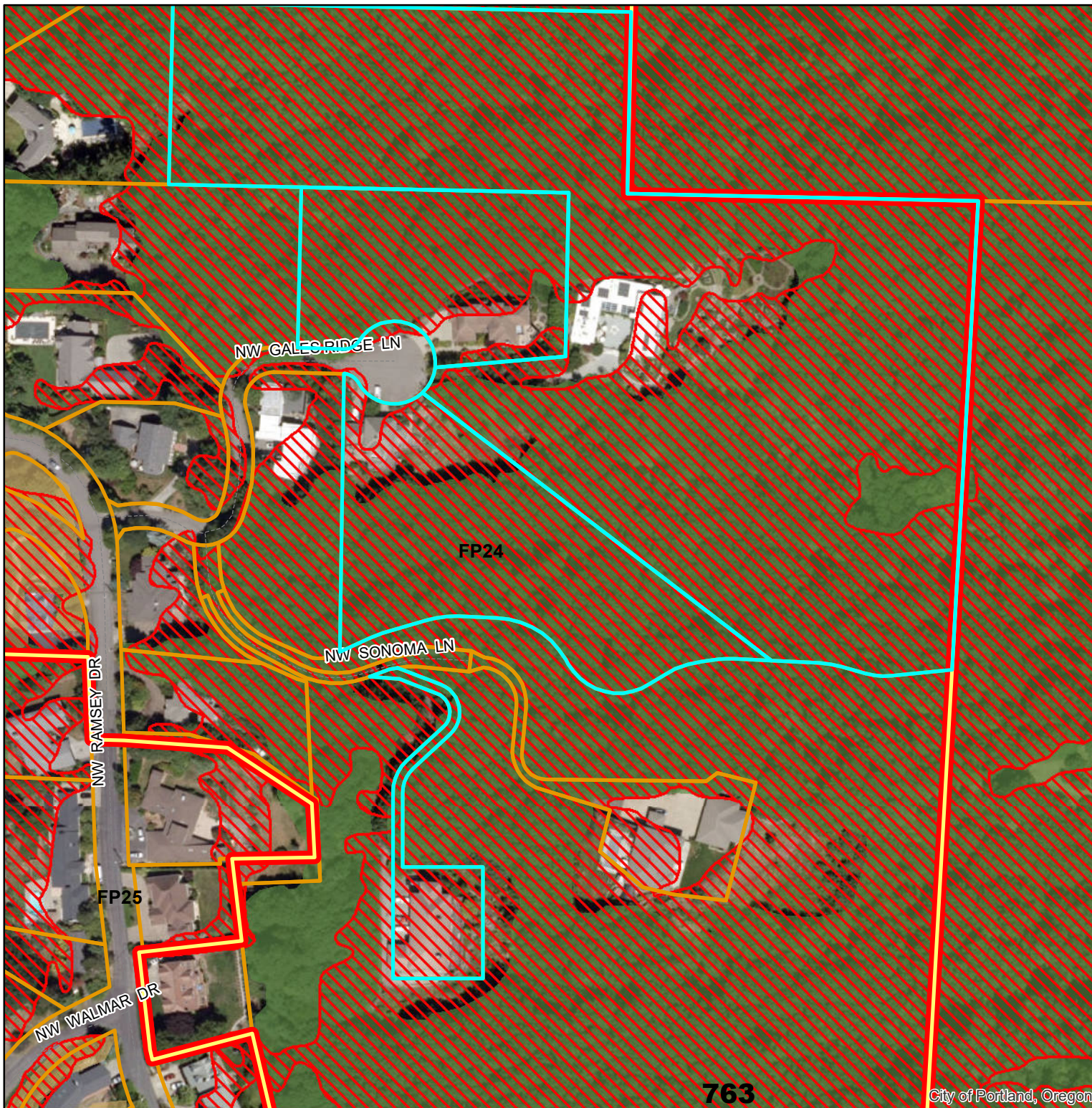
Bureau of Planning and Sustainability  
Innovation. Collaboration. Practical Solutions.

City of Portland, Oregon


## Environmental Overlay Zone Map Correction Project

### Vegetation and Slope

7836, 7826, 7823 and 7910  
NW Gales Ridge Ln



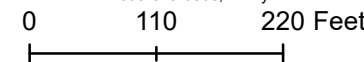
### Legend

-  taxlots
-  steep slopes (25% or more)
-  forest
-  woodland
-  shrubland
-  herbaceous

**DRAFT**

November 2, 2020

The information on the map was derived from digital databases. Care was taken in the creation of this map but it is provided "as is". The City of Portland ensures meaningful access to city programs, services, and activities to comply with Civil Rights Title VI and ADA Title II laws and reasonably provides: translation, interpretation, modifications, accommodations, alternative formats, auxiliary aids and services. To request these services, contact 503-823-7700, City TTY 503-823-6868, Relay Service: 711.







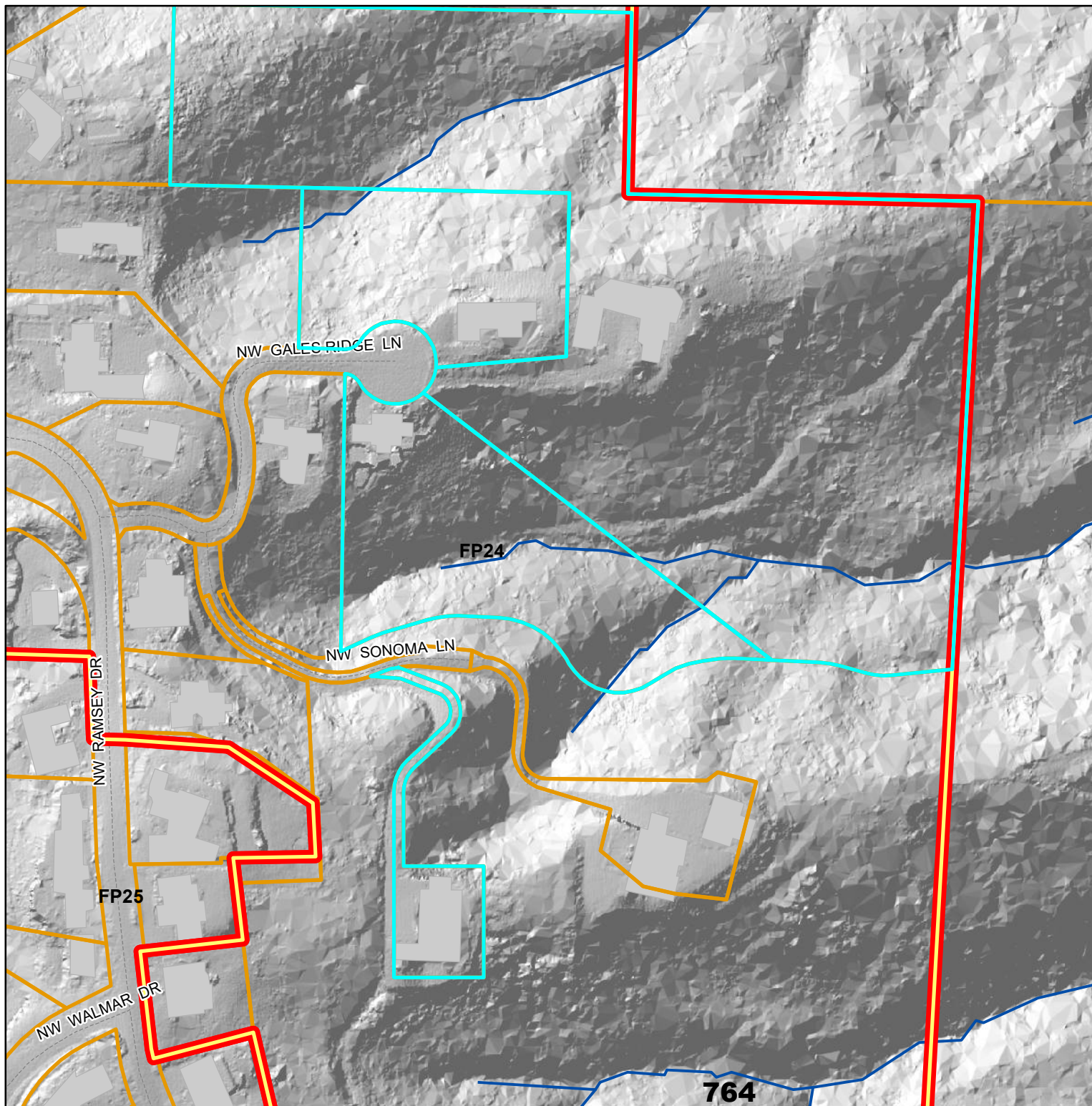
Bureau of Planning and Sustainability  
Innovation. Collaboration. Practical Solutions.

City of Portland, Oregon






## Environmental Overlay Zone Map Correction Project

### Water Features

7836, 7826, 7823 and 7910  
NW Gales Ridge Ln




### Legend

-  taxlots
-  piped stream segment
-  open stream channel
-  Wetlands
-  building footprints

**DRAFT**

November 2, 2020

The information on the map was derived from digital databases. Care was taken in the creation of this map but it is provided "as is". The City of Portland ensures meaningful access to city programs, services, and activities to comply with Civil Rights Title VI and ADA Title II laws and reasonably provides: translation, interpretation, modifications, accommodations, alternative formats, auxiliary aids and services. To request these services, contact 503-823-7700, City TTY 503-823-6868, Relay Service: 711.













**Environmental Overlay Zone  
Map Correction Project**

**Address:**

7908 NW Gales Ridge Ln  
R498891

**Legend**

-  Draft P Zone - 4-23-2021
-  Draft C Zone - 4-23-2021
-  Existing C Zone
-  Existing P Zone
-  building footprints
-  Taxlots

**DRAFT**

April 23, 2021

The information on the map was derived from digital databases. Care was taken in the creation of this map but it is provided "as is". The City of Portland ensures meaningful access to city programs, services, and activities to comply with Civil Rights Title VI and ADA Title II laws and reasonably provides: translation, interpretation, modifications, accommodations, alternative formats, auxiliary aids and services. To request these services, contact 503-823-7700, City TTY 503-823-6868, Relay Service: 711.

**765**



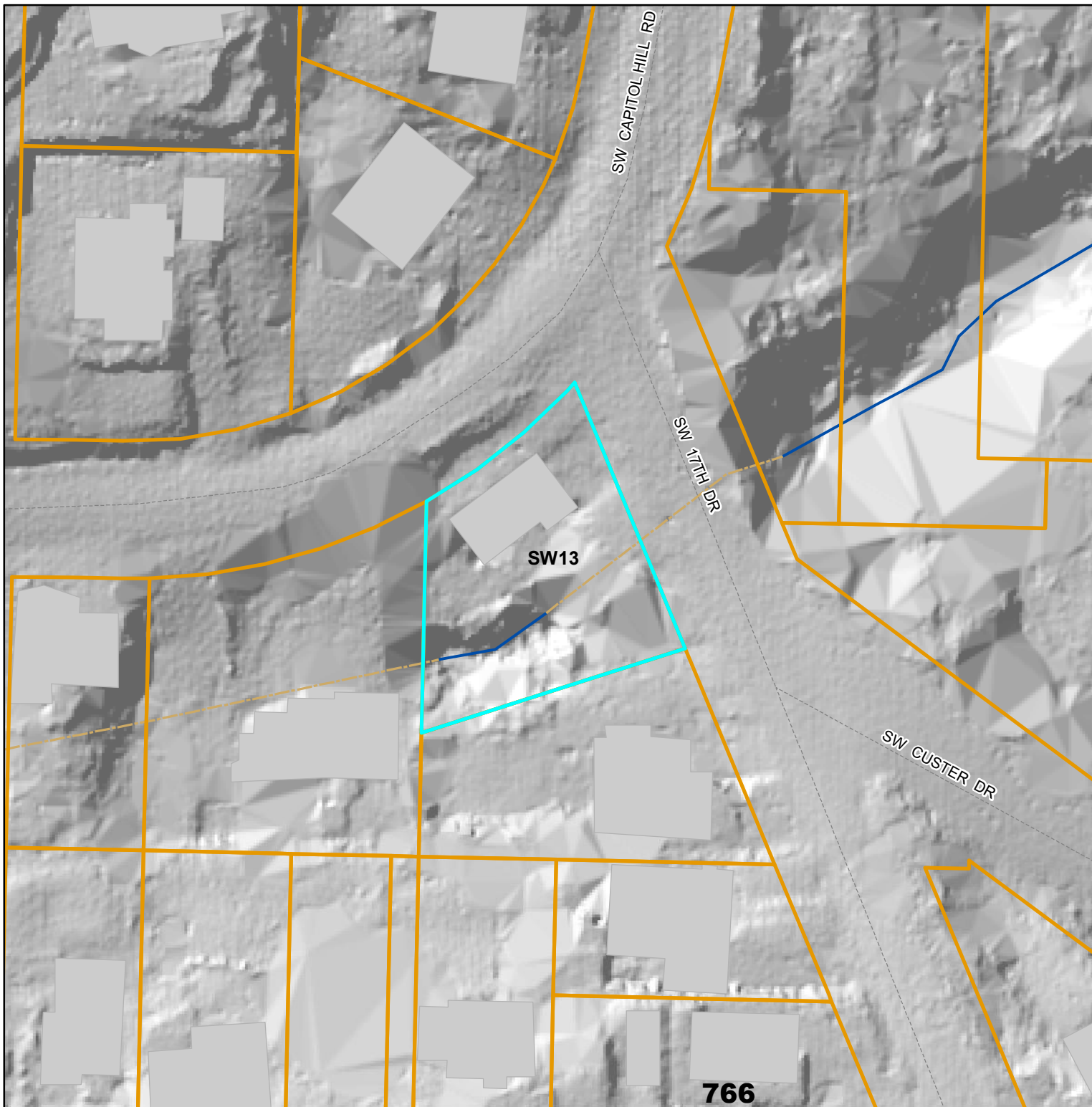
Bureau of Planning and Sustainability  
Innovation. Collaboration. Practical Solutions.

City of Portland, Oregon






## Environmental Overlay Zone Map Correction Project

### Water Features

7236 SW Capitol Hill Rd




### Legend

-  taxlots
-  piped stream segment
-  open stream channel
-  Wetlands
-  building footprints

**DRAFT**

October 30, 2020

The information on the map was derived from digital databases. Care was taken in the creation of this map but it is provided "as is". The City of Portland ensures meaningful access to city programs, services, and activities to comply with Civil Rights Title VI and ADA Title II laws and reasonably provides: translation, interpretation, modifications, accommodations, alternative formats, auxiliary aids and services. To request these services, contact 503-823-7700, City TTY 503-823-6868, Relay Service: 711.







Bureau of Planning and Sustainability  
Innovation. Collaboration. Practical Solutions.

City of Portland, Oregon


## Environmental Overlay Zone Map Correction Project

### Vegetation and Slope

7236 SW Capitol Hill Rd



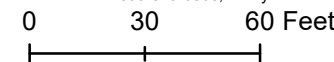
### Legend

-  taxlots
-  steep slopes (25% or more)
-  forest
-  woodland
-  shrubland
-  herbaceous

**DRAFT**

October 30, 2020

The information on the map was derived from digital databases. Care was taken in the creation of this map but it is provided "as is". The City of Portland ensures meaningful access to city programs, services, and activities to comply with Civil Rights Title VI and ADA Title II laws and reasonably provides: translation, interpretation, modifications, accommodations, alternative formats, auxiliary aids and services. To request these services, contact 503-823-7700, City TTY 503-823-6868, Relay Service: 711.













**Environmental Overlay Zone  
Map Correction Project**

**Address:**

7236 SW Capitol Hill Rd  
R126698

**Legend**

-  Draft P Zone - 4-23-2021
-  Draft C Zone - 4-23-2021
-  Existing C Zone
-  Existing P Zone
-  building footprints
-  Taxlots

**DRAFT**

April 23, 2021

The information on the map was derived from digital databases. Care was taken in the creation of this map but it is provided "as is". The City of Portland ensures meaningful access to city programs, services, and activities to comply with Civil Rights Title VI and ADA Title II laws and reasonably provides: translation, interpretation, modifications, accommodations, alternative formats, auxiliary aids and services. To request these services, contact 503-823-7700, City TTY 503-823-6868, Relay Service: 711.

**768**











**Environmental Overlay Zone  
Map Correction Project**

**Address:**

16442 SE High Meadow Lp  
R249226

**Legend**

-  Draft P Zone - 4-23-2021
-  Draft C Zone - 4-23-2021
-  Existing C Zone
-  Existing P Zone
-  building footprints
-  Taxlots

**DRAFT**

April 23, 2021

The information on the map was derived from digital databases. Care was taken in the creation of this map but it is provided "as is". The City of Portland ensures meaningful access to city programs, services, and activities to comply with Civil Rights Title VI and ADA Title II laws and reasonably provides: translation, interpretation, modifications, accommodations, alternative formats, auxiliary aids and services. To request these services, contact 503-823-7700, City TTY 503-823-6868, Relay Service: 711.

**769**



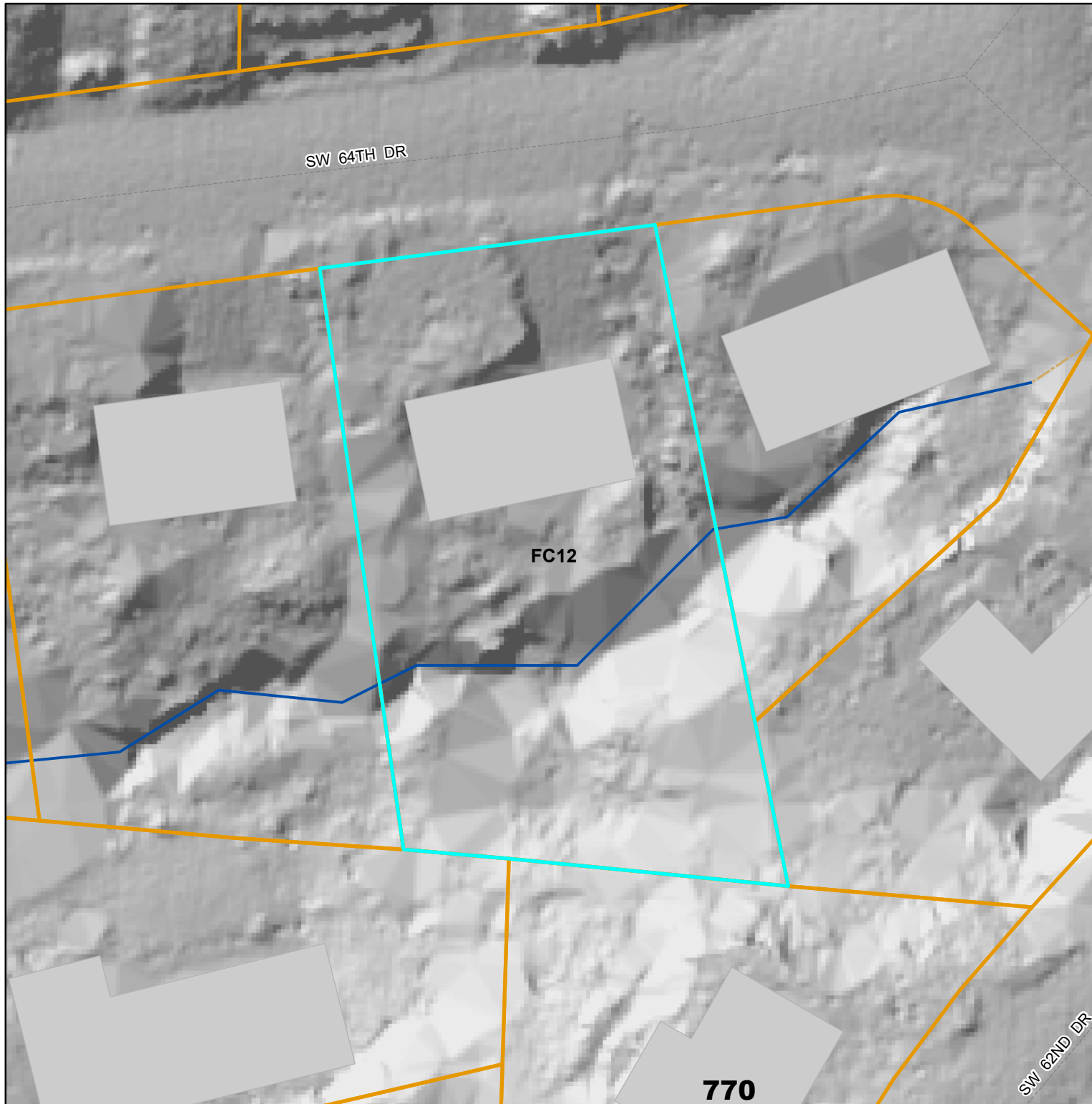
Bureau of Planning and Sustainability  
Innovation. Collaboration. Practical Solutions.

City of Portland, Oregon






## Environmental Overlay Zone Map Correction Project

### Water Features

10631 SW 64th Dr




### Legend

-  taxlots
-  piped stream segment
-  open stream channel
-  Wetlands
-  building footprints

**DRAFT**

October 26, 2020

The information on the map was derived from digital databases. Care was taken in the creation of this map but it is provided "as is". The City of Portland ensures meaningful access to city programs, services, and activities to comply with Civil Rights Title VI and ADA Title II laws and reasonably provides: translation, interpretation, modifications, accommodations, alternative formats, auxiliary aids and services. To request these services, contact 503-823-7700, City TTY 503-823-6868, Relay Service: 711.







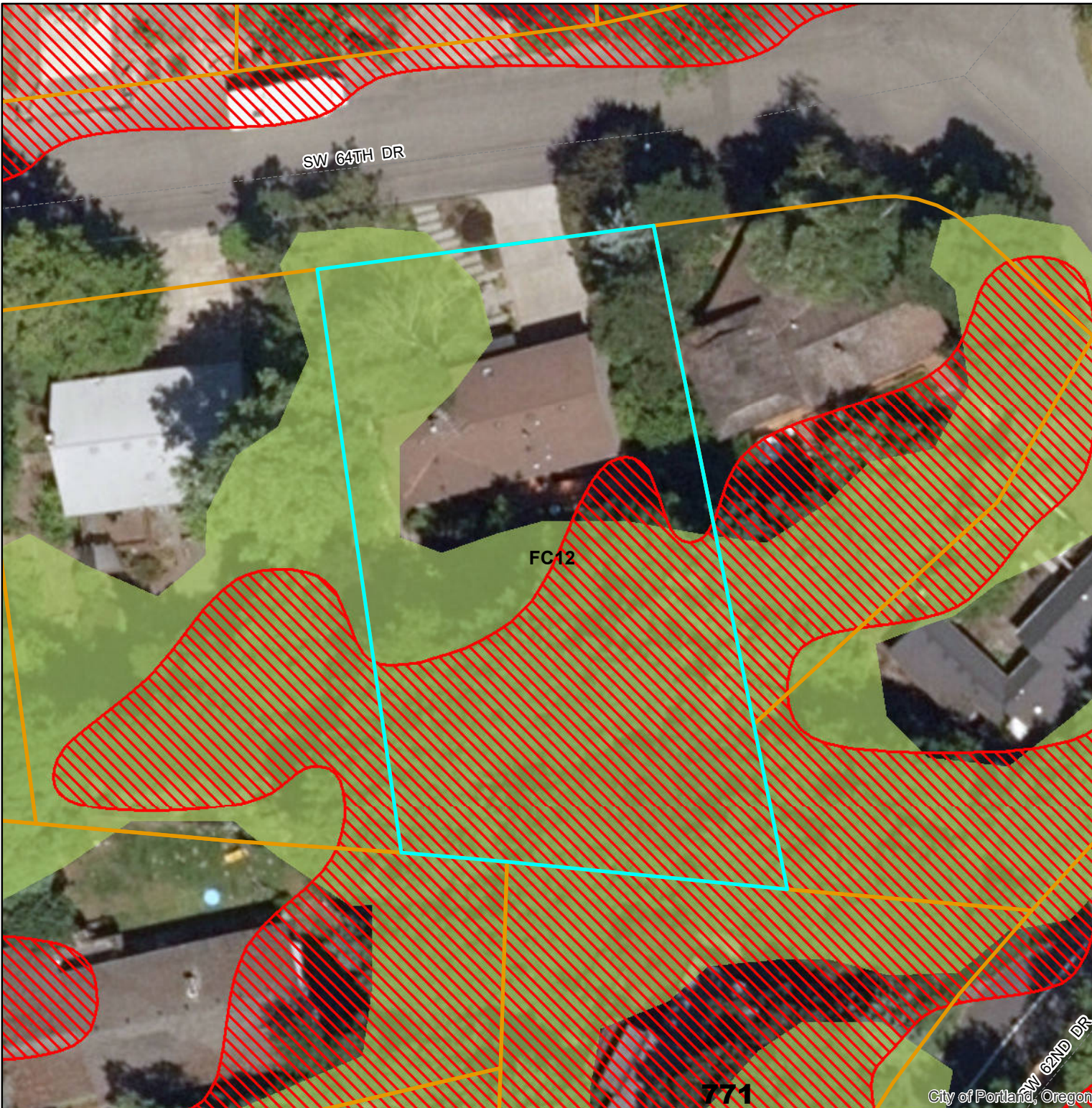
Bureau of Planning and Sustainability  
Innovation. Collaboration. Practical Solutions.

City of Portland, Oregon

## Environmental Overlay Zone Map Correction Project

### Vegetation and Slope

10631 SW 64th Dr




### Legend

-  taxlots
-  steep slopes (25% or more)
-  forest
-  woodland
-  shrubland
-  herbaceous

**DRAFT**

October 26, 2020

The information on the map was derived from digital databases. Care was taken in the creation of this map but it is provided "as is". The City of Portland ensures meaningful access to city programs, services, and activities to comply with Civil Rights Title VI and ADA Title II laws and reasonably provides: translation, interpretation, modifications, accommodations, alternative formats, auxiliary aids and services. To request these services, contact 503-823-7700, City TTY 503-823-6868, Relay Service: 711.












**Environmental Overlay Zone  
Map Correction Project**

**Address:**

10631 SW 64TH DR  
R303289



**Legend**

-  Site Visit Tax Lot
-  Draft C Zones - 4/21/21
-  Draft P Zones - 4/21/21
-  Existing C Zone
-  Existing P Zone
-  building footprints
-  Taxlots

**DRAFT**

April 5, 2021

The information on the map was derived from digital databases. Care was taken in the creation of this map but it is provided "as is". The City of Portland ensures meaningful access to city programs, services, and activities to comply with Civil Rights Title VI and ADA Title II laws and reasonably provides: translation, interpretation, modifications, accommodations, alternative formats, auxiliary aids and services. To request these services, contact 503-823-7700, City TTY 503-823-6868, Relay Service: 711.





Bureau of Planning and Sustainability  
Innovation. Collaboration. Practical Solutions.






City of Portland, Oregon

## Environmental Overlay Zone Map Correction Project

### Water Features

1121 SW Maplecrest Dr

### Legend

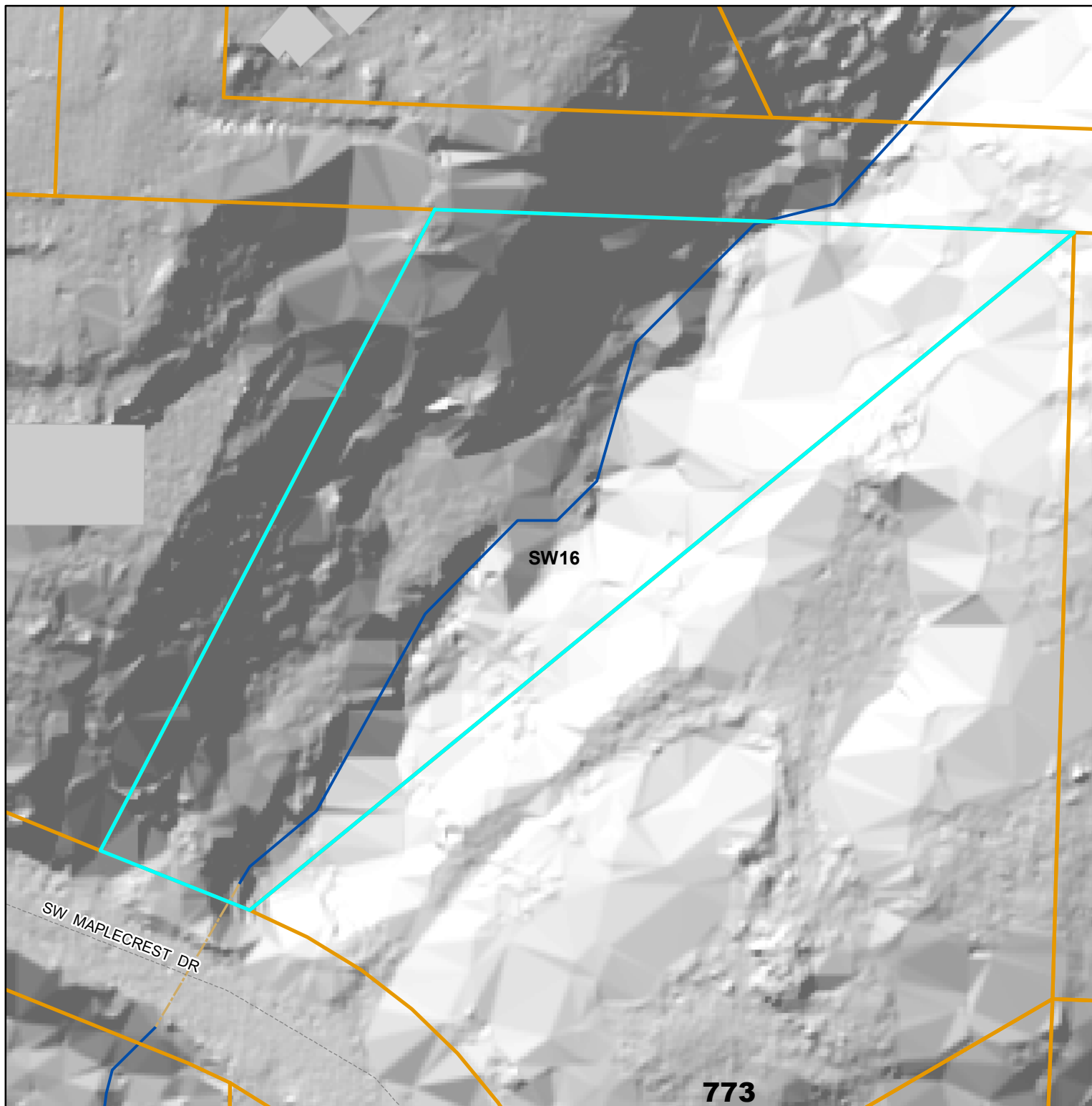
-  taxlots
-  piped stream segment
-  open stream channel
-  Wetlands
-  building footprints

**DRAFT**

October 19, 2020

The information on the map was derived from digital databases. Care was taken in the creation of this map but it is provided "as is". The City of Portland ensures meaningful access to city programs, services, and activities to comply with Civil Rights Title VI and ADA Title II laws and reasonably provides: translation, interpretation, modifications, accommodations, alternative formats, auxiliary aids and services. To request these services, contact 503-823-7700, City TTY 503-823-6868, Relay Service: 711.

0 25 50 Feet





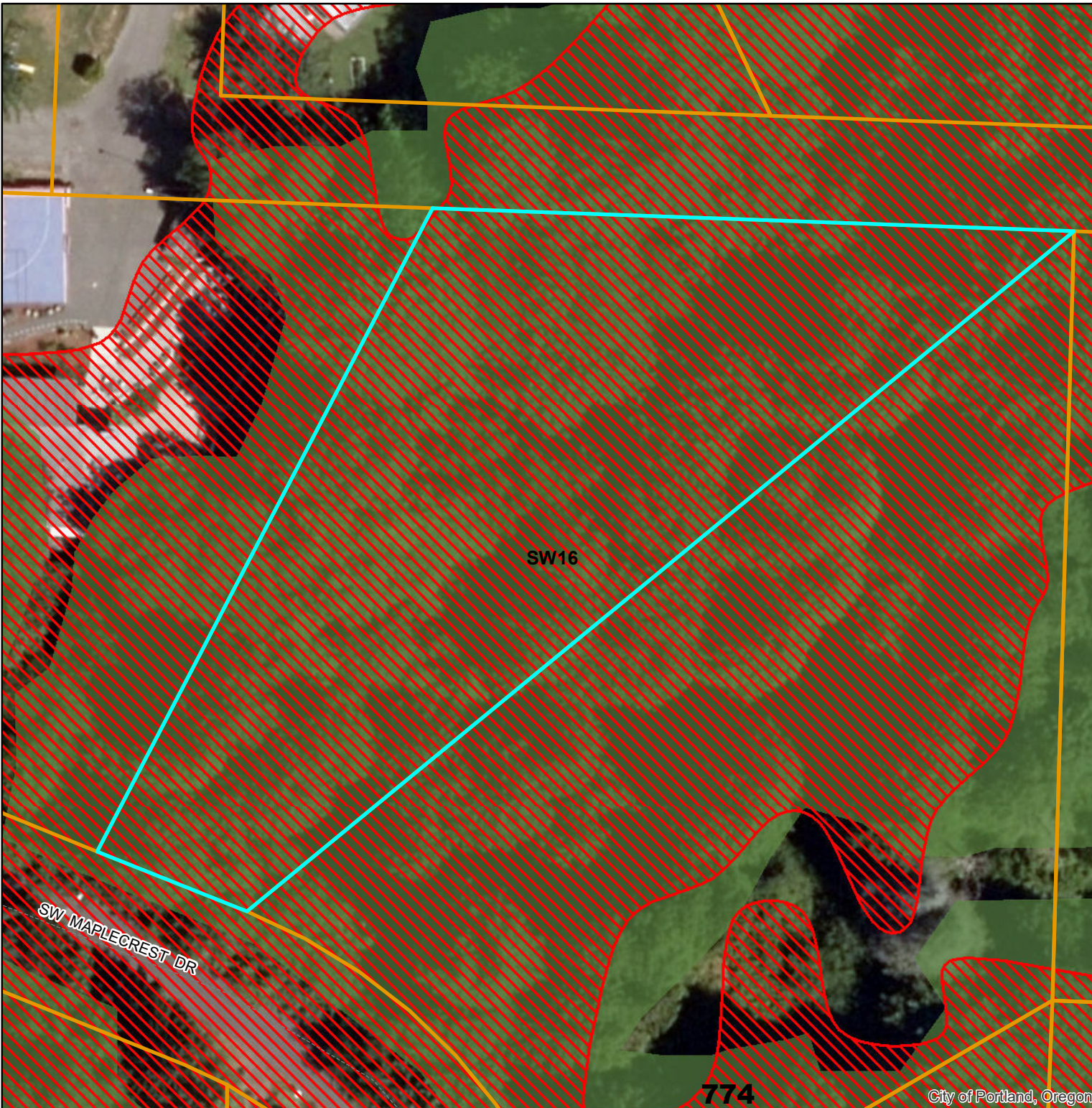


Bureau of Planning and Sustainability  
 Innovation. Collaboration. Practical Solutions.  
 City of Portland, Oregon

## Environmental Overlay Zone Map Correction Project

### Vegetation and Slope

1121 SW Maplecrest Dr




### Legend

-  taxlots
-  steep slopes (25% or more)
-  forest
-  woodland
-  shrubland
-  herbaceous

**DRAFT**

October 19, 2020

The information on the map was derived from digital databases. Care was taken in the creation of this map but it is provided "as is". The City of Portland ensures meaningful access to city programs, services, and activities to comply with Civil Rights Title VI and ADA Title II laws and reasonably provides: translation, interpretation, modifications, accommodations, alternative formats, auxiliary aids and services. To request these services, contact 503-823-7700, City TTY 503-823-6868, Relay Service: 711.



774

City of Portland, Oregon











**Environmental Overlay Zone  
Map Correction Project**

**Address:**

1121 SW Maplecrest Dr  
R212419

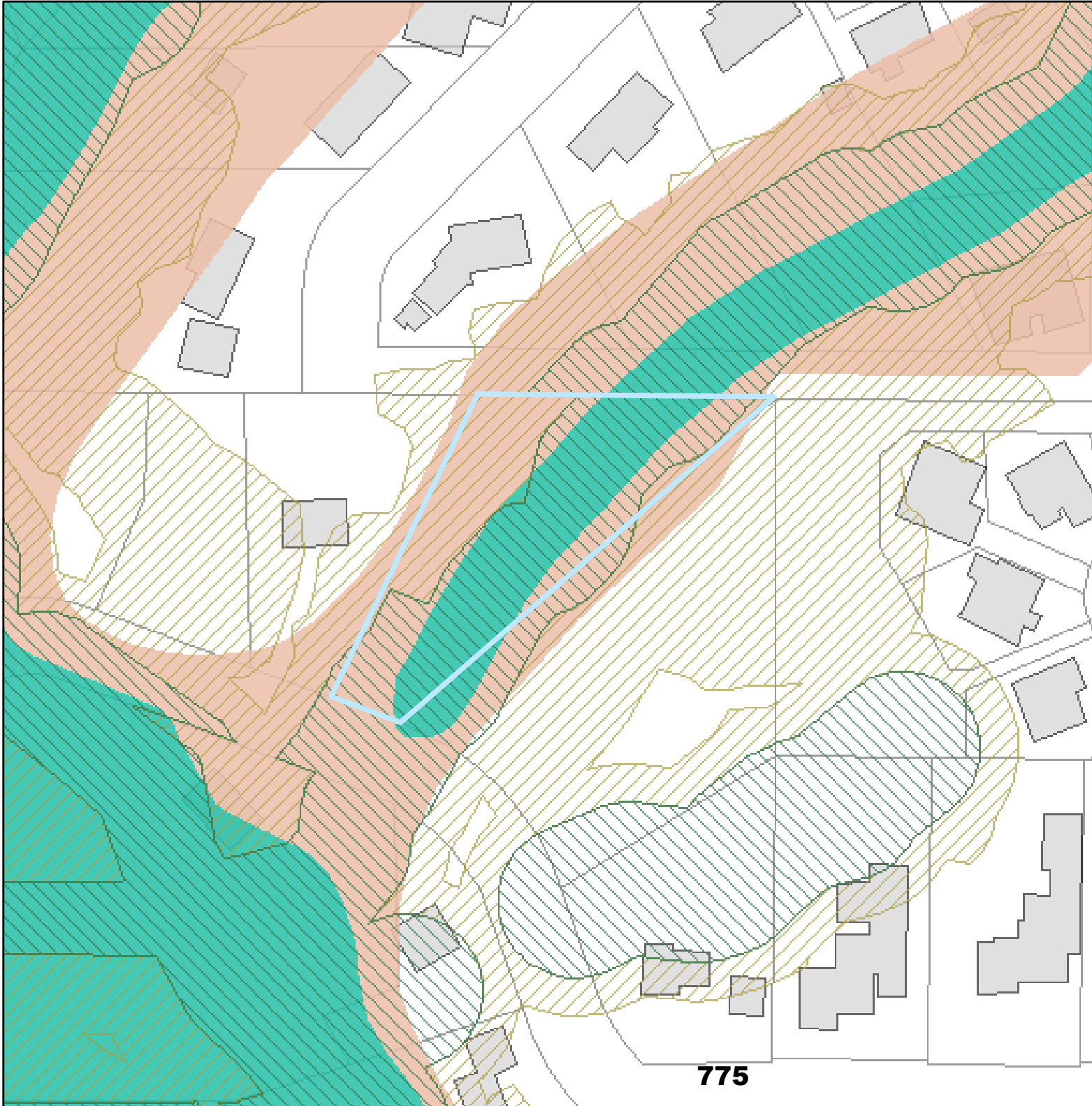
**Legend**

-  Draft P Zone - 4-23-2021
-  Draft C Zone - 4-23-2021
-  Existing C Zone
-  Existing P Zone
-  building footprints
-  Taxlots

**DRAFT**

April 23, 2021

The information on the map was derived from digital databases. Care was taken in the creation of this map but it is provided "as is". The City of Portland ensures meaningful access to city programs, services, and activities to comply with Civil Rights Title VI and ADA Title II laws and reasonably provides: translation, interpretation, modifications, accommodations, alternative formats, auxiliary aids and services. To request these services, contact 503-823-7700, City TTY 503-823-6868, Relay Service: 711.



**775**





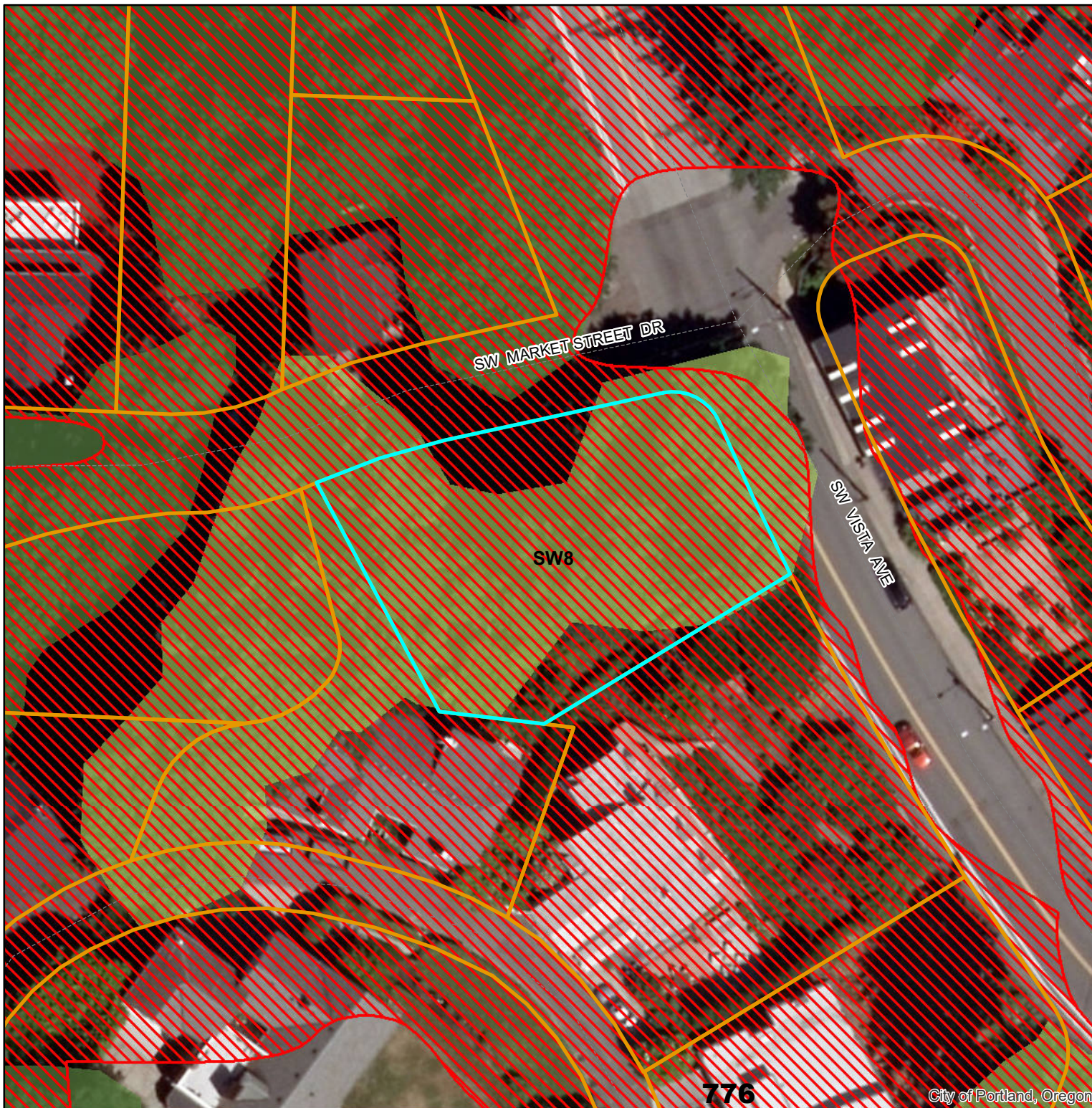
Bureau of Planning and Sustainability  
Innovation. Collaboration. Practical Solutions.

City of Portland, Oregon


## Environmental Overlay Zone Map Correction Project

### Vegetation and Slope

R128403  
Corner of SW Market Street  
Dr and SW Vista




### Legend

-  taxlots
-  steep slopes (25% or more)
-  forest
-  woodland
-  shrubland
-  herbaceous

**DRAFT**

October 27, 2020

The information on the map was derived from digital databases. Care was taken in the creation of this map but it is provided "as is". The City of Portland ensures meaningful access to city programs, services, and activities to comply with Civil Rights Title VI and ADA Title II laws and reasonably provides: translation, interpretation, modifications, accommodations, alternative formats, auxiliary aids and services. To request these services, contact 503-823-7700, City TTY 503-823-6868, Relay Service: 711.



776

City of Portland, Oregon











**Environmental Overlay Zone  
Map Correction Project**

**Address:**

1739 SW Prospect  
R128403

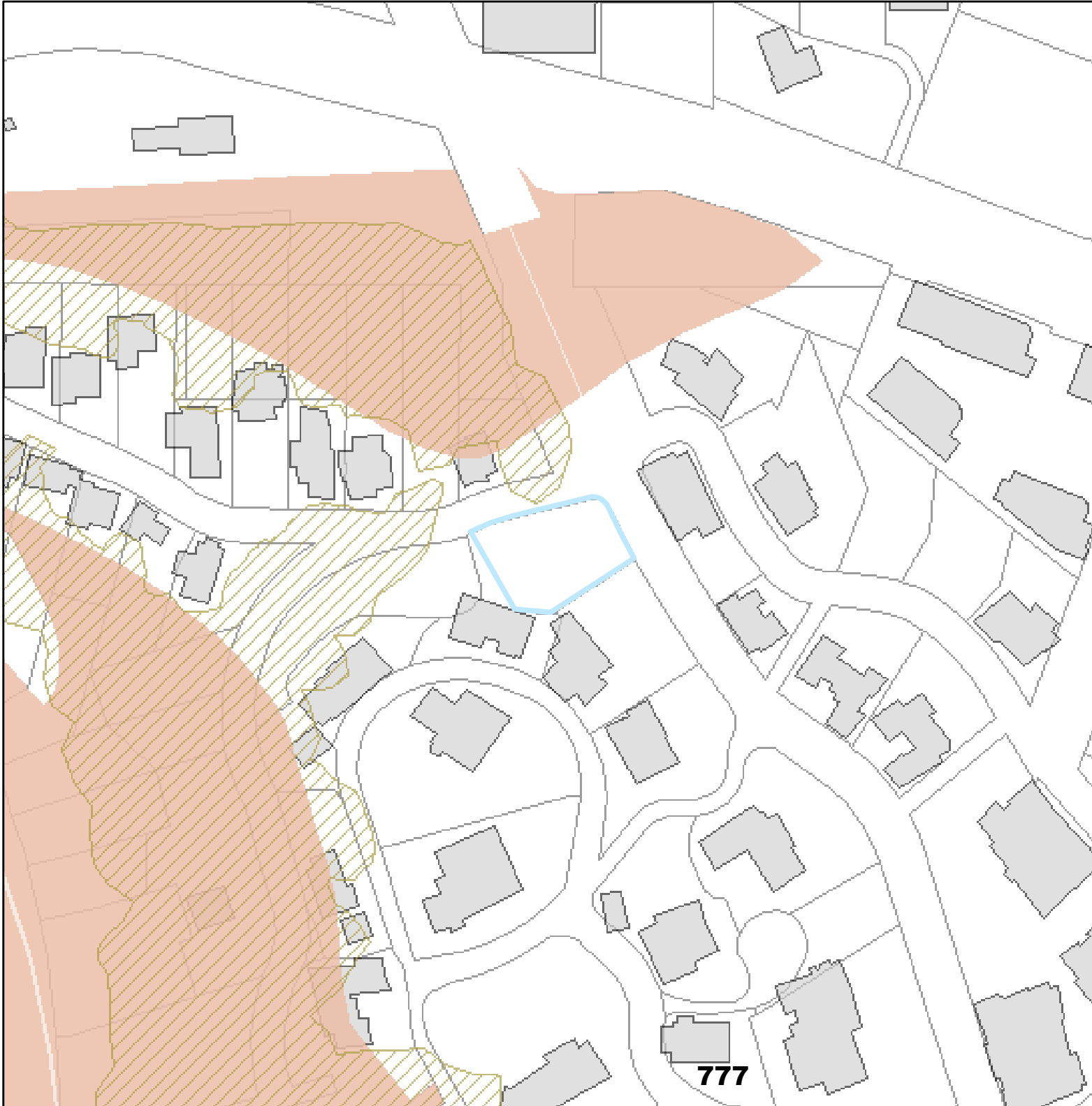
**Legend**

-  Draft P Zone - 4-23-2021
-  Draft C Zone - 4-23-2021
-  Existing C Zone
-  Existing P Zone
-  building footprints
-  Taxlots

**DRAFT**

April 23, 2021

The information on the map was derived from digital databases. Care was taken in the creation of this map but it is provided "as is". The City of Portland ensures meaningful access to city programs, services, and activities to comply with Civil Rights Title VI and ADA Title II laws and reasonably provides: translation, interpretation, modifications, accommodations, alternative formats, auxiliary aids and services. To request these services, contact 503-823-7700, City TTY 503-823-6868, Relay Service: 711.



**777**



Bureau of Planning and Sustainability  
Innovation. Collaboration. Practical Solutions.

City of Portland, Oregon

## Environmental Overlay Zone Map Correction Project

### Water Features






7020 SW 36th Ave

SW 36TH AVE

FC9

778

### Legend

-  taxlots
-  piped stream segment
-  open stream channel
-  Wetlands
-  building footprints

**DRAFT**

October 12, 2020

The information on the map was derived from digital databases. Care was taken in the creation of this map but it is provided "as is". The City of Portland ensures meaningful access to city programs, services, and activities to comply with Civil Rights Title VI and ADA Title II laws and reasonably provides: translation, interpretation, modifications, accommodations, alternative formats, auxiliary aids and services. To request these services, contact 503-823-7700, City TTY 503-823-6868, Relay Service: 711.

0 20 40 Feet













**Environmental Overlay Zone  
Map Correction Project**

**Address:**

7020 SW 36th Ave  
R210326

**Legend**

-  Draft P Zone - 4-23-2021
-  Draft C Zone - 4-23-2021
-  Existing C Zone
-  Existing P Zone
-  building footprints
-  Taxlots

**DRAFT**

April 23, 2021

The information on the map was derived from digital databases. Care was taken in the creation of this map but it is provided "as is". The City of Portland ensures meaningful access to city programs, services, and activities to comply with Civil Rights Title VI and ADA Title II laws and reasonably provides: translation, interpretation, modifications, accommodations, alternative formats, auxiliary aids and services. To request these services, contact 503-823-7700, City TTY 503-823-6868, Relay Service: 711.



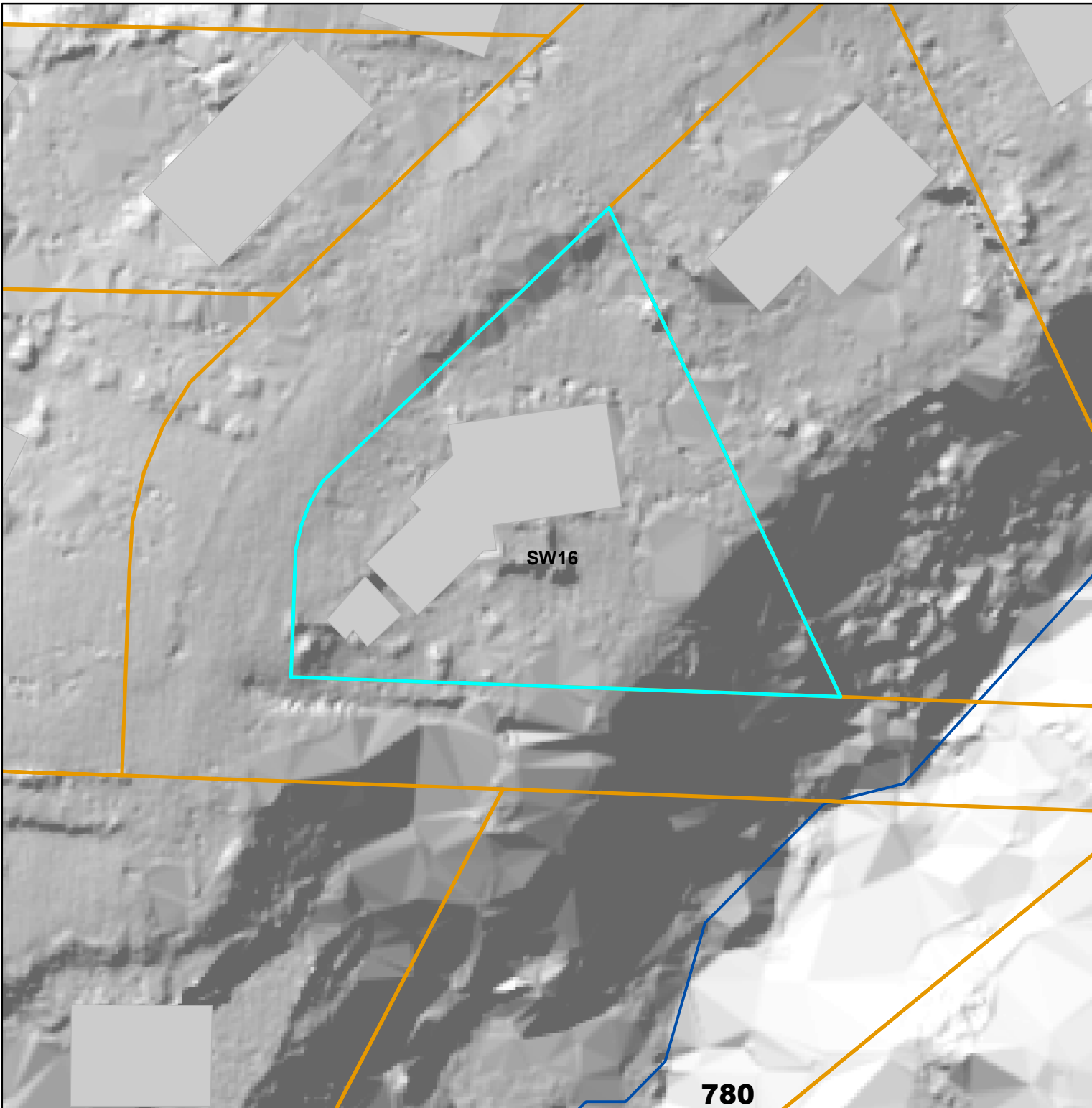
Bureau of Planning and Sustainability  
Innovation. Collaboration. Practical Solutions.

City of Portland, Oregon






## Environmental Overlay Zone Map Correction Project

### Water Features

1092 SW Plum Dr




### Legend

-  taxlots
-  piped stream segment
-  open stream channel
-  Wetlands
-  building footprints

**DRAFT**

October 23, 2020

The information on the map was derived from digital databases. Care was taken in the creation of this map but it is provided "as is". The City of Portland ensures meaningful access to city programs, services, and activities to comply with Civil Rights Title VI and ADA Title II laws and reasonably provides: translation, interpretation, modifications, accommodations, alternative formats, auxiliary aids and services. To request these services, contact 503-823-7700, City TTY 503-823-6868, Relay Service: 711.







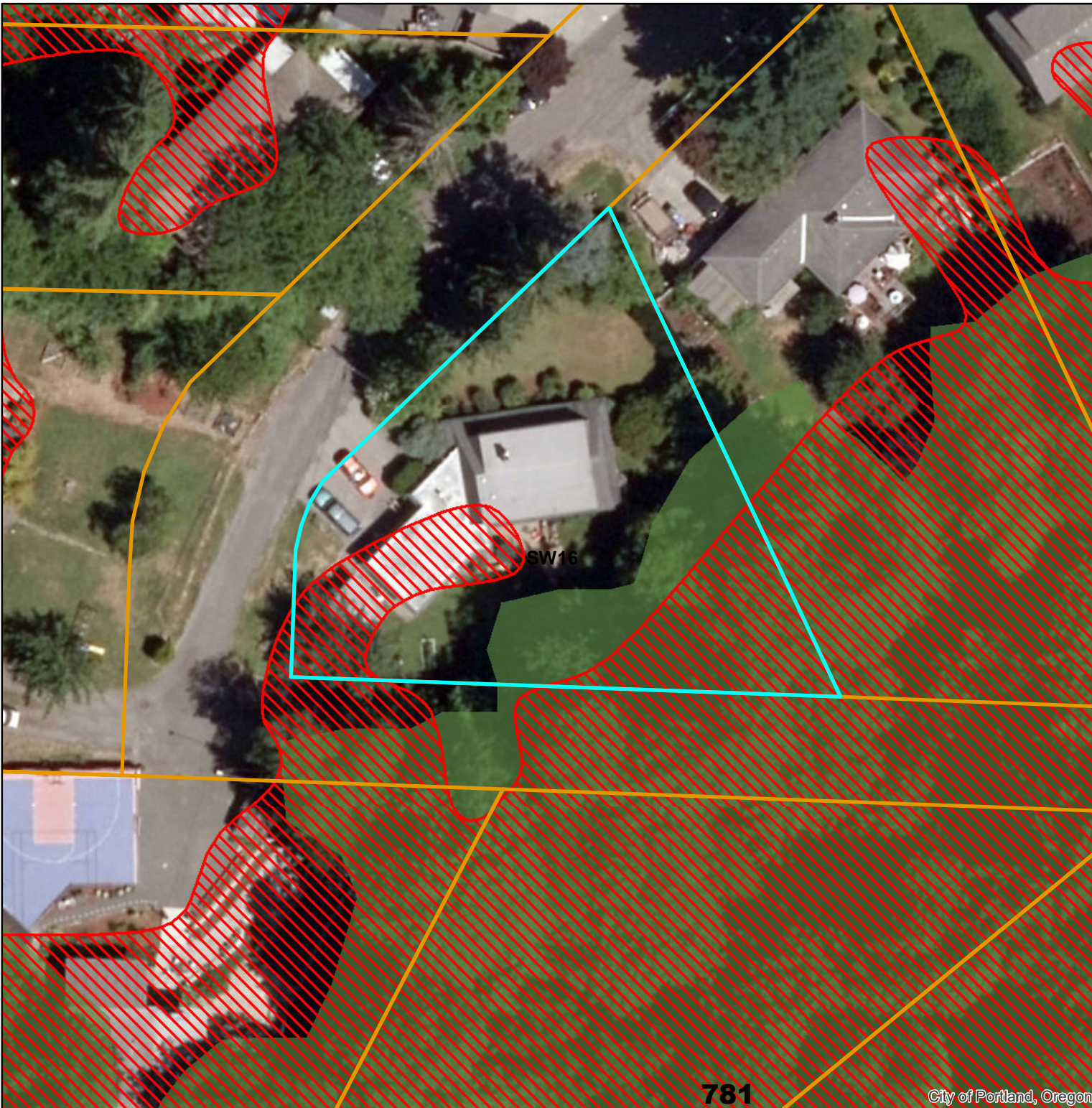
Bureau of Planning and Sustainability  
Innovation. Collaboration. Practical Solutions.

City of Portland, Oregon

## Environmental Overlay Zone Map Correction Project

### Vegetation and Slope

1092 SW Plum Dr




### Legend

-  taxlots
-  steep slopes (25% or more)
-  forest
-  woodland
-  shrubland
-  herbaceous

**DRAFT**

October 23, 2020

The information on the map was derived from digital databases. Care was taken in the creation of this map but it is provided "as is". The City of Portland ensures meaningful access to city programs, services, and activities to comply with Civil Rights Title VI and ADA Title II laws and reasonably provides: translation, interpretation, modifications, accommodations, alternative formats, auxiliary aids and services. To request these services, contact 503-823-7700, City TTY 503-823-6868, Relay Service: 711.













**Environmental Overlay Zone  
Map Correction Project**

**Address:**

1092 SW Plum Dr  
R227970

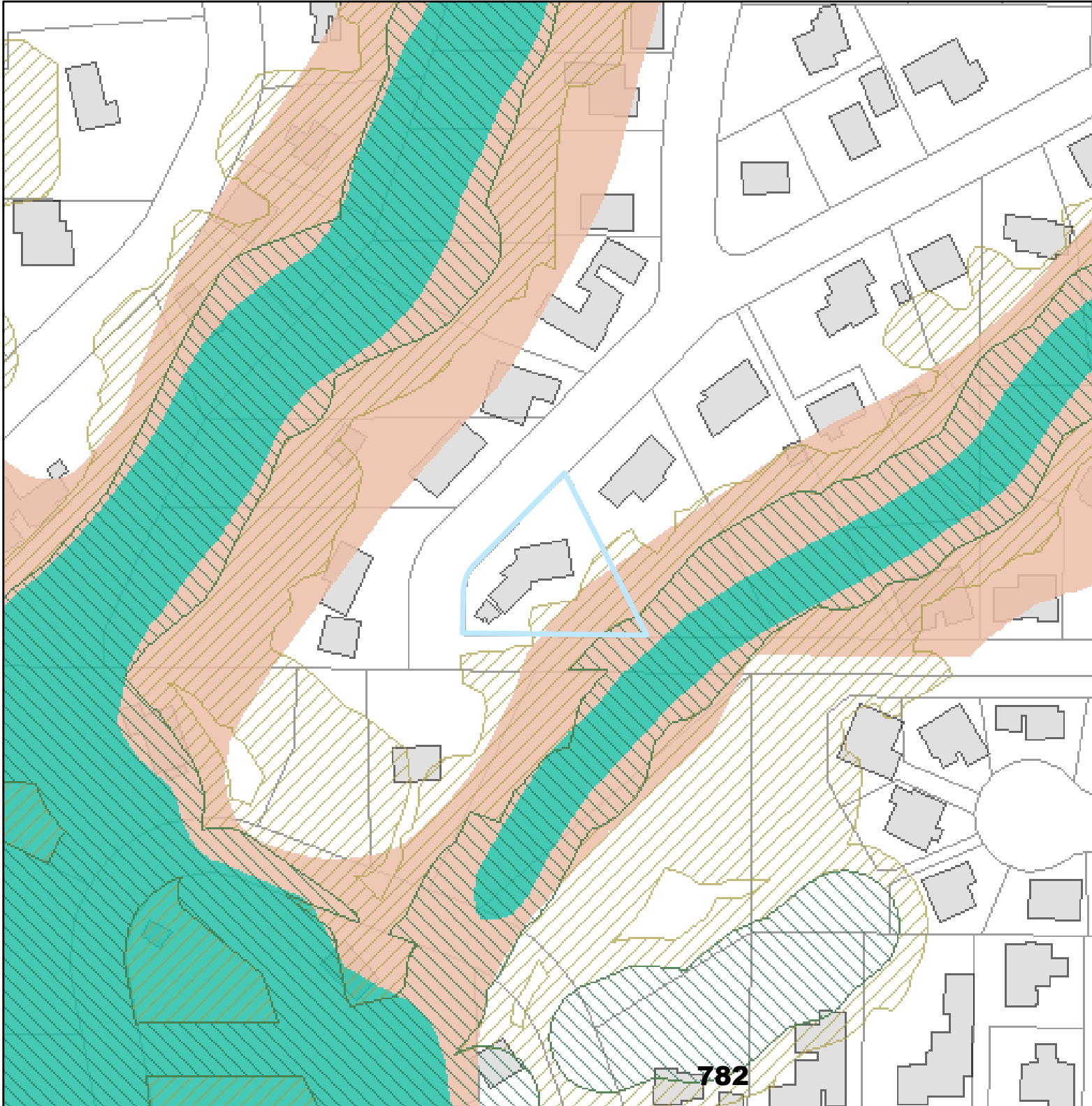
**Legend**

-  Draft P Zone - 4-23-2021
-  Draft C Zone - 4-23-2021
-  Existing C Zone
-  Existing P Zone
-  building footprints
-  Taxlots

**DRAFT**

April 23, 2021

The information on the map was derived from digital databases. Care was taken in the creation of this map but it is provided "as is". The City of Portland ensures meaningful access to city programs, services, and activities to comply with Civil Rights Title VI and ADA Title II laws and reasonably provides: translation, interpretation, modifications, accommodations, alternative formats, auxiliary aids and services. To request these services, contact 503-823-7700, City TTY 503-823-6868, Relay Service: 711.



**782**





Bureau of Planning and Sustainability  
Innovation. Collaboration. Practical Solutions.

City of Portland, Oregon






## Environmental Overlay Zone Map Correction Project

### Water Features

4910 SW Richardson Dr




### Legend

-  taxlots
-  piped stream segment
-  open stream channel
-  Wetlands
-  building footprints

**DRAFT**

October 12, 2020

The information on the map was derived from digital databases. Care was taken in the creation of this map but it is provided "as is". The City of Portland ensures meaningful access to city programs, services, and activities to comply with Civil Rights Title VI and ADA Title II laws and reasonably provides: translation, interpretation, modifications, accommodations, alternative formats, auxiliary aids and services. To request these services, contact 503-823-7700, City TTY 503-823-6868, Relay Service: 711.







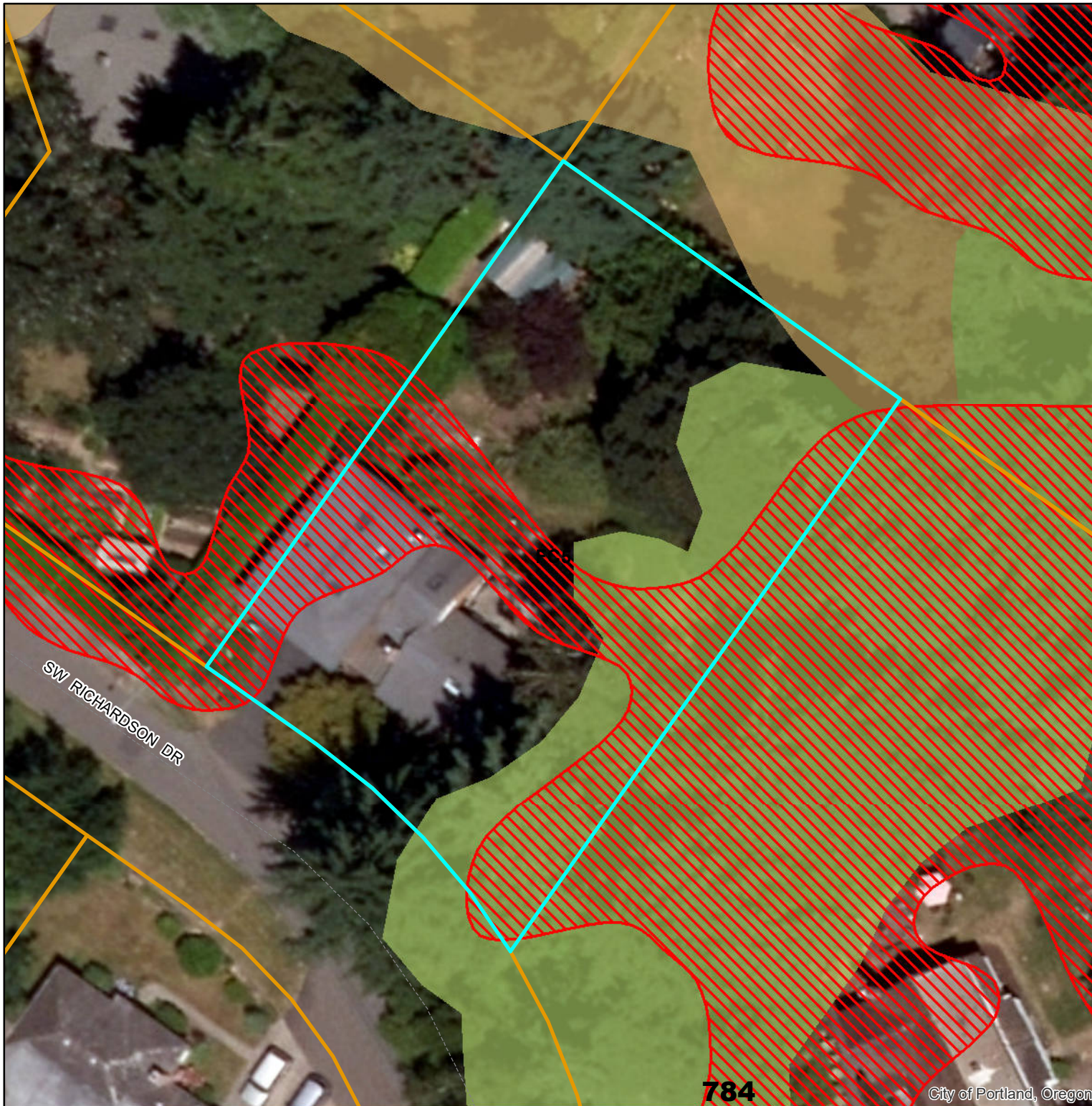
Bureau of Planning and Sustainability  
Innovation. Collaboration. Practical Solutions.

City of Portland, Oregon


## Environmental Overlay Zone Map Correction Project

### Vegetation and Slope

4910 SW Richardson Dr



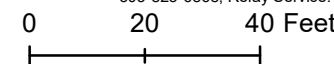
### Legend

-  taxlots
-  steep slopes (25% or more)
-  forest
-  woodland
-  shrubland
-  herbaceous

**DRAFT**

October 12, 2020

The information on the map was derived from digital databases. Care was taken in the creation of this map but it is provided "as is". The City of Portland ensures meaningful access to city programs, services, and activities to comply with Civil Rights Title VI and ADA Title II laws and reasonably provides: translation, interpretation, modifications, accommodations, alternative formats, auxiliary aids and services. To request these services, contact 503-823-7700, City TTY 503-823-6868, Relay Service: 711.



784

City of Portland, Oregon











**Environmental Overlay Zone  
Map Correction Project**

**Address:**

4910 SW Richardson Dr  
R162148

**Legend**

-  Draft P Zone - 4-23-2021
-  Draft C Zone - 4-23-2021
-  Existing C Zone
-  Existing P Zone
-  building footprints
-  Taxlots

**DRAFT**

April 23, 2021

The information on the map was derived from digital databases. Care was taken in the creation of this map but it is provided "as is". The City of Portland ensures meaningful access to city programs, services, and activities to comply with Civil Rights

Title VI and ADA Title II laws and reasonably provides: translation, interpretation, modifications, accommodations, alternative formats, auxiliary aids and services. To request these services, contact 503-823-7700, City TTY 503-823-6868, Relay Service: 711.

**785**