

# River Plan / South Reach

## RECREATION & SCENIC RESOURCES



THE RIVER PLAN

### WHAT ARE THE GOALS...

#### Create a diversity of land- and water-based recreational experiences through a variety of facilities and programs.

- Complete an Oaks Bottom Complex Management Plan that includes addressing the off-leash area and user conflicts at Sellwood Riverfront Park.
- Fund and implement completion of the Willamette Park Redevelopment and Phasing Plan (2012).
- Plan for future recreational use of the public property formerly known as the Staff Jennings Marina.
- Complete a public swimming beach study that considers site and other characteristics and looks at potential conflicts with boating and natural resources.
- Allow a limited amount of retail at three mapped park sites to serve recreation users.
- Explore public-private partnerships for new recreational opportunities (e.g. Oaks Amusement Park).
- Rezone the northern tip of Ross Island from Commercial Mixed Use 2 (CM2) to Open Space (OS)
- Rezone publicly owned land north of the Sellwood Bridge on the west side of the river, to Open Space, to reflect existing and future recreational use.
- Identify funds, plan for and implement in-river recreational improvements like a boat launch at the end of SE Spokane St. and boat storage.



#### Minimize conflicts between recreational uses and activities.

- Develop and expand partnerships that promote boater education and safety.
- Implement actions to reduce conflicts between different types of boaters and impacts on natural resources, riverbank erosion and existing development.



#### Ensure safe and seamless pedestrian and bicycle connections to and along the riverfront.

- Explore funding and partnerships for Brooklyn neighborhood bicycle/pedestrian access to the Springwater Corridor Trail and the creation of a Brooklyn riverfront park.
- Fund and construct public amenities (e.g. benches) and make safety design improvements



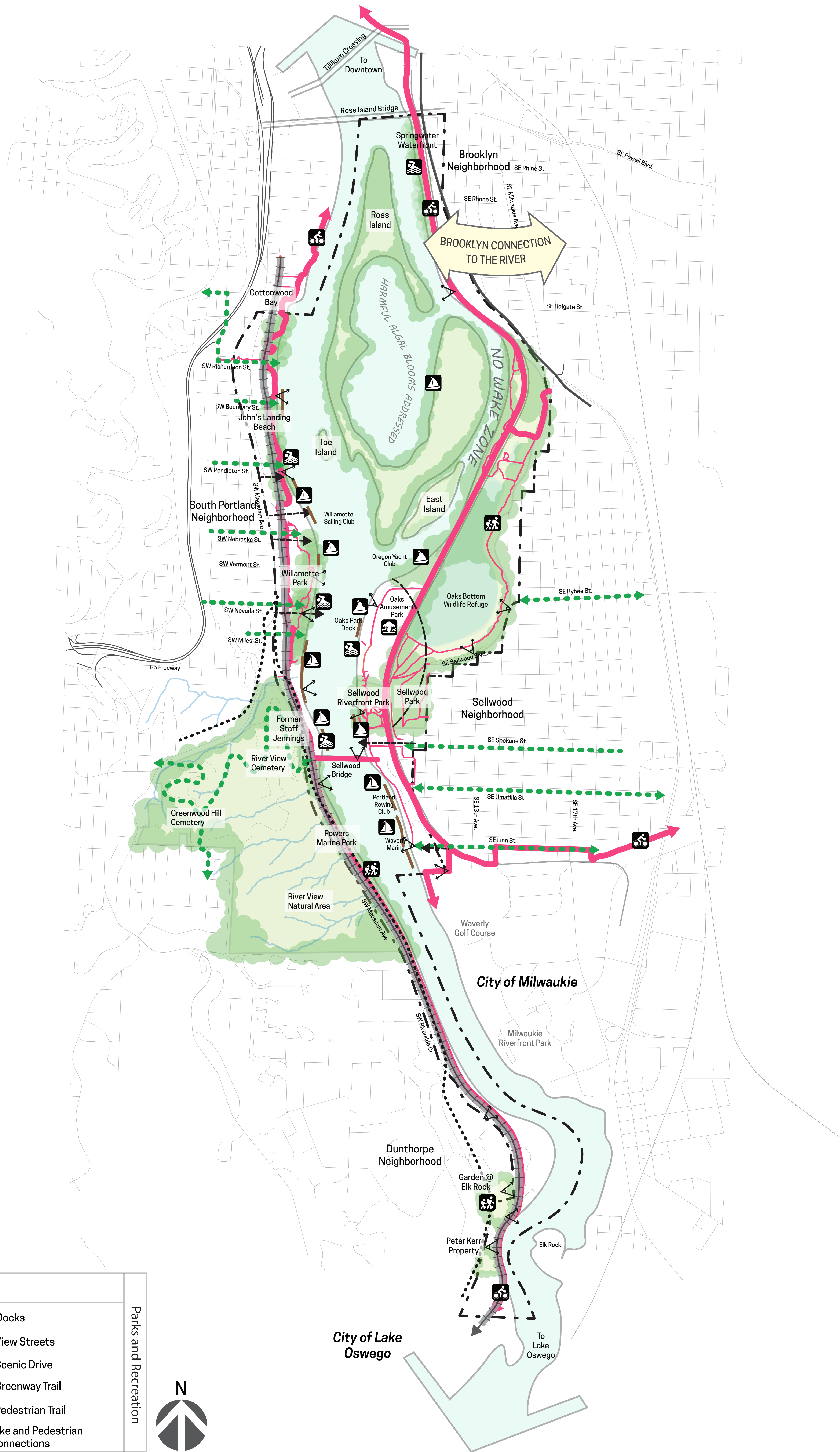
#### Identify and protect high quality South Reach views to increase the community's visual connection to and appreciation of the Willamette River and its surroundings.

- Adopt the River Plan/South Reach Scenic Resources Protection Plan to recognize the best river views for public enjoyment and appreciation. For high quality viewpoints, require amenities such as benches and signage.



# BIG IDEA FOR 2040:


## CELEBRATE A MIX OF RECREATIONAL OPPORTUNITIES ON/AT THE WILLAMETTE RIVER



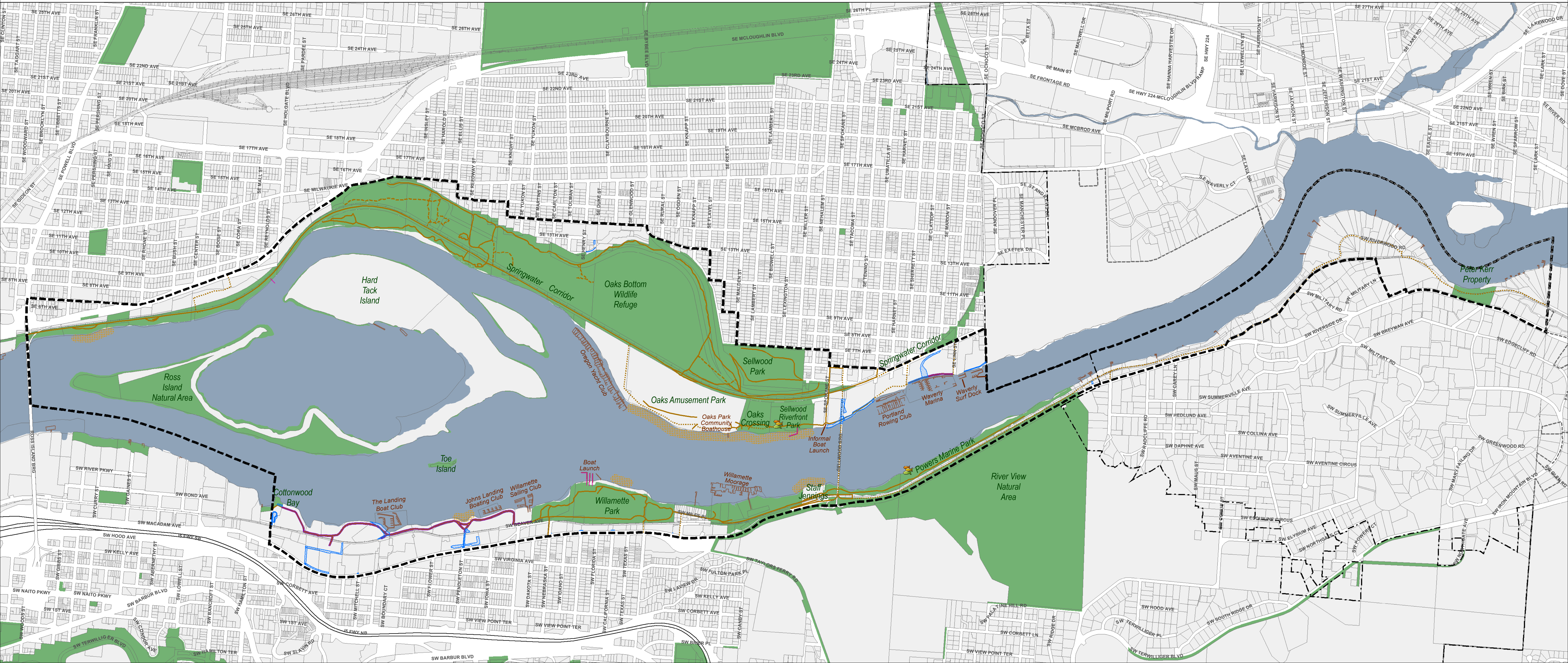
### LEGEND

- |  |                            |  |                                 |
|--|----------------------------|--|---------------------------------|
|  | Public access for Swimming |  | Docks                           |
|  | Boating                    |  | View Streets                    |
|  | Hiking                     |  | Scenic Drive                    |
|  | Biking                     |  | Greenway Trail                  |
|  | Amusement Park             |  | Pedestrian Trail                |
|  | Public View Points         |  | Bike and Pedestrian Connections |

Parks and Recreation







## Recreation and Trails

November 1, 2019  
 City of Portland, Oregon // Bureau of Planning & Sustainability // Geographic Information System  
 The information on this map was derived from City of Portland GIS databases. Care was taken in the creation of this map but it is provided "as is". The City of Portland cannot accept any responsibility for error, omissions or positional accuracy.

- |                                 |                |   |   |
|---------------------------------|----------------|---|---|
| River Plan/South Reach boundary | Trails (PP&R)  | Public Docks  | PBOT Public Easements                                 |
| City Boundary                   | Existing Trail | Private Docks   | Parks' Trail Easements                                |
| Urban Service Boundary          | Proposed Trail | Public Access for swimming/boating (existing & potential) | <p>Note: Easements shown provide access to river.</p> |
| Parks & Open Space              | Informal Trail | Fishing Locations   |   |
| Railroads                       |                |   |   |

