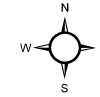




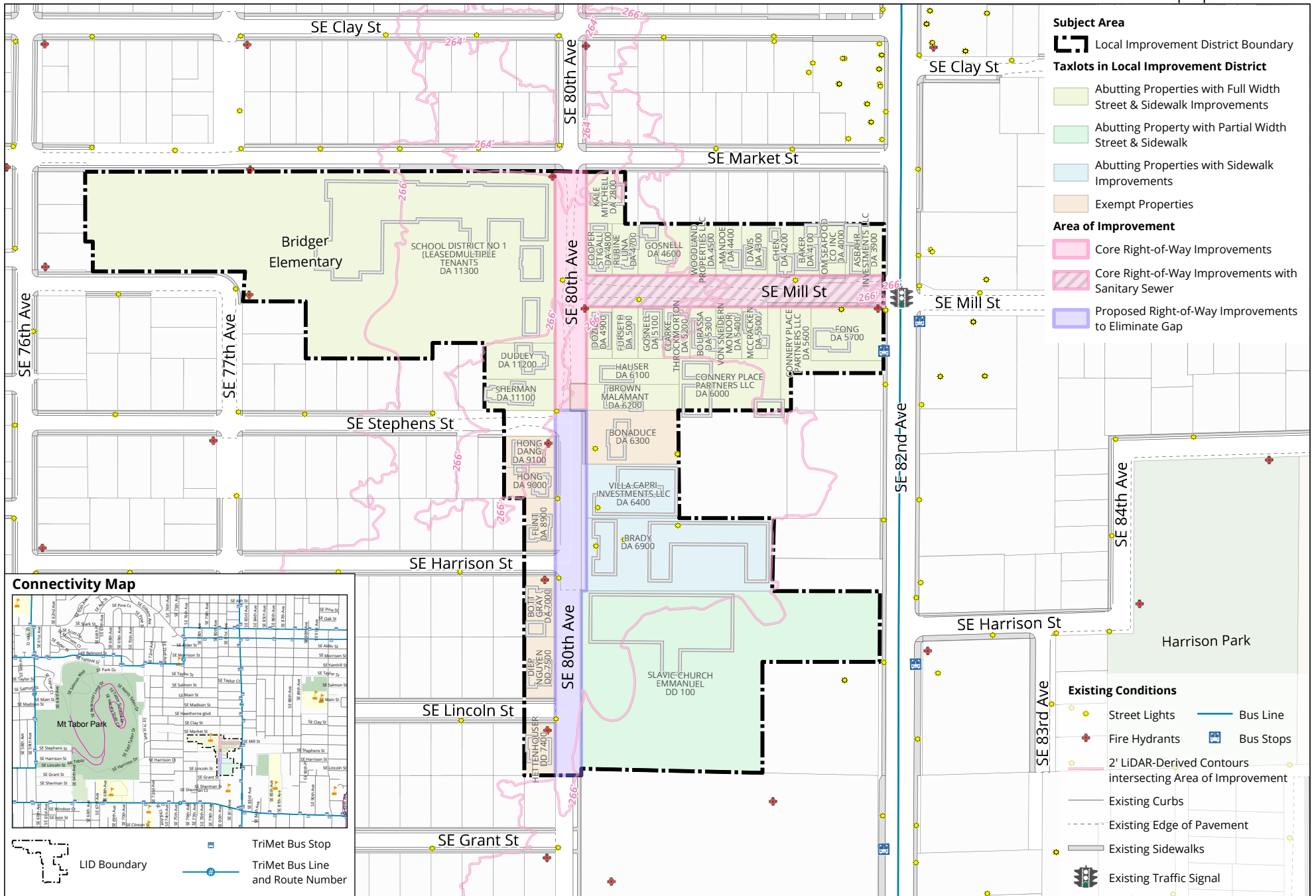
**PBOT**  
PORTLAND BUREAU OF TRANSPORTATION

# SE 80th & Mill Local Improvement District Map



0 100 200 Feet

All properties 1S2E05



**Subject Area**

Local Improvement District Boundary

**Taxlots in Local Improvement District**

- Abutting Properties with Full Width Street & Sidewalk Improvements
- Abutting Property with Partial Width Street & Sidewalk
- Abutting Properties with Sidewalk Improvements
- Exempt Properties

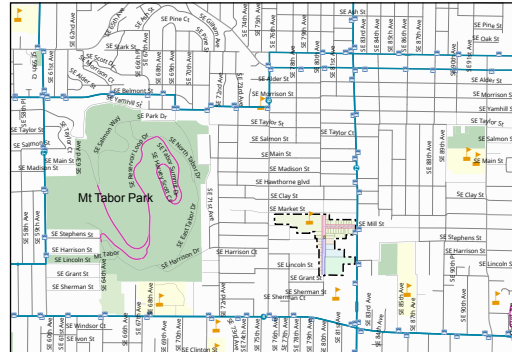
**Area of Improvement**

- Core Right-of-Way Improvements
- Core Right-of-Way Improvements with Sanitary Sewer
- Proposed Right-of-Way Improvements to Eliminate Gap

**Existing Conditions**

- Street Lights
- Fire Hydrants
- Bus Line
- Bus Stops
- 2' LiDAR-Derived Contours intersecting Area of Improvement
- Existing Curbs
- Existing Edge of Pavement
- Existing Sidewalks
- Existing Traffic Signal

**Connectivity Map**



LID Boundary

TriMet Bus Stop

TriMet Bus Line and Route Number