






**Bicycle Classification Map – “Minor” Amendments**

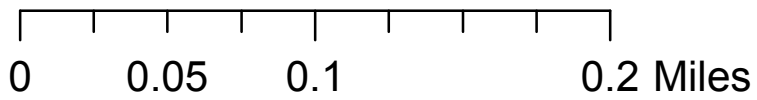
<b>Map ID #</b>	<b>Description</b>	<b>Explanation</b>
1	NE 70s Neighborhood Greenway: Extend City Bikeway	Needed to connect to Cully Park entrance. Consistent with TSP Project List.
2	NE Sacramento St (53rd - 61st): Add City Bikeway	Consistent with project that has already been implemented.
3	NW 20th/21st/22nd Ave (Flanders - Front): Add City Bikeway	Provides north-south mobility through NW District, including upcoming project to extend NW 20th Ave under Hwy 30.
4	NE Oregon/Multnomah/Wasco/68th (30th - Halsey): Add City Bikeway	Provides east-west mobility along corridor between Glisan and Halsey.
5	NE/SE 45th Ave (Glisan - Powell): Add City Bikeway	Provides direct north-south mobility through multiple neighborhoods.
6	SE Harrison St (12th - Ladd): Add City Bikeway	Consistent with SE Quadrant Plan.
7	Lower I-405 Path: Add City Bikeway	Fills a gap in the network. Consistent with TSP Project List and RATP.








0 0.05 0.1 0.2 Miles

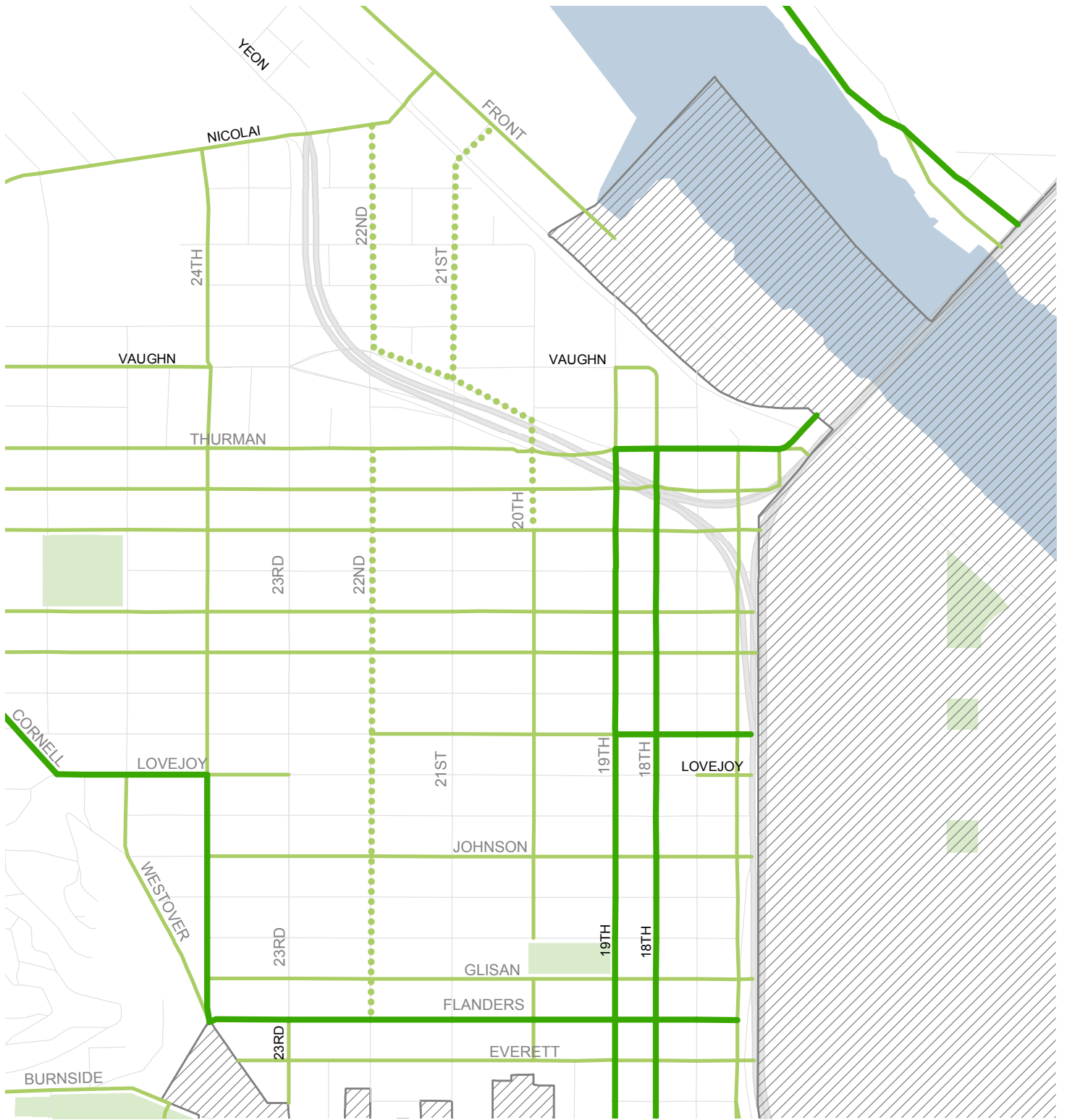
### Minor Bike Amendments Map ID #1

- | Bicycle Classification                                                                                      | Proposed Amendments                                                                                      |
|-------------------------------------------------------------------------------------------------------------|----------------------------------------------------------------------------------------------------------|
|  Major City Bikeway    |  Major City Bikeway |
|  City Bikeway          |  City Bikeway       |
|  Local Service Bikeway |                                                                                                          |



### Minor Bike Amendments Map ID #2

- | Bicycle Classification                                                                                      | Proposed Amendments                                                                                      |
|-------------------------------------------------------------------------------------------------------------|----------------------------------------------------------------------------------------------------------|
|  Major City Bikeway    |  Major City Bikeway |
|  City Bikeway          |  City Bikeway       |
|  Local Service Bikeway |                                                                                                          |



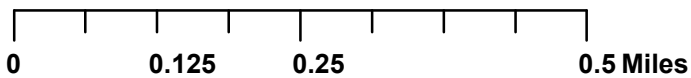
### Minor Bike Amendments Map ID #3

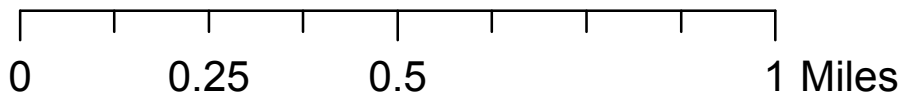
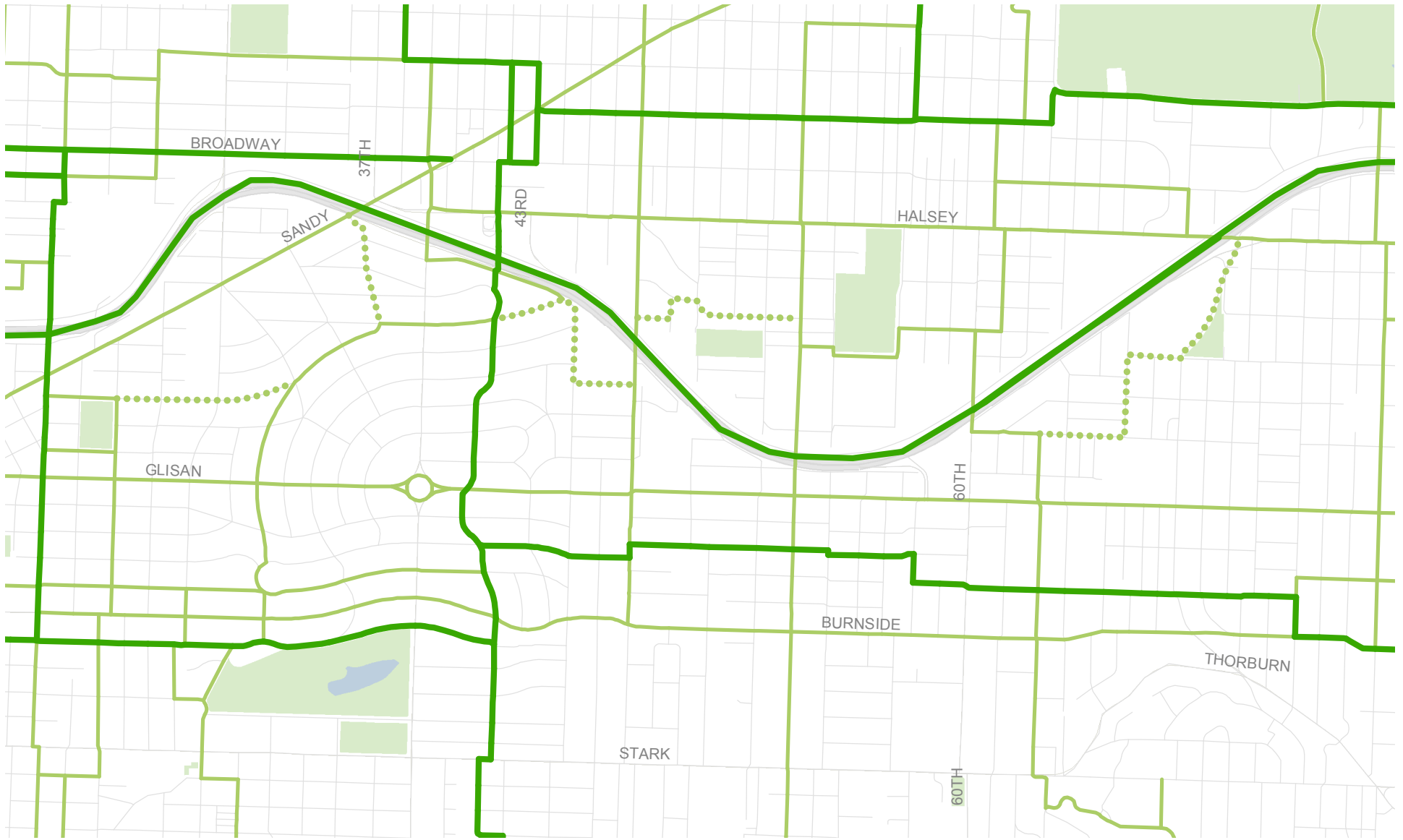
#### Bicycle Classification

- ▬ Major City Bikeway
- ▬ City Bikeway
- ▬ Local Service Bikeway

#### Proposed Amendments

- Major City Bikeway
- City Bikeway





ROSELAWN

### Minor Bike Amendments Map ID #4

#### Bicycle Classification

Major City Bikeway

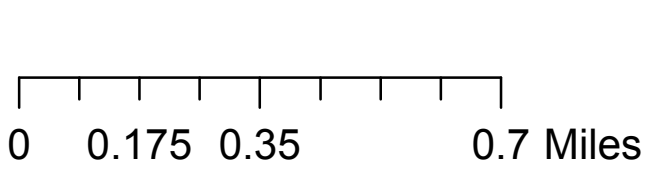
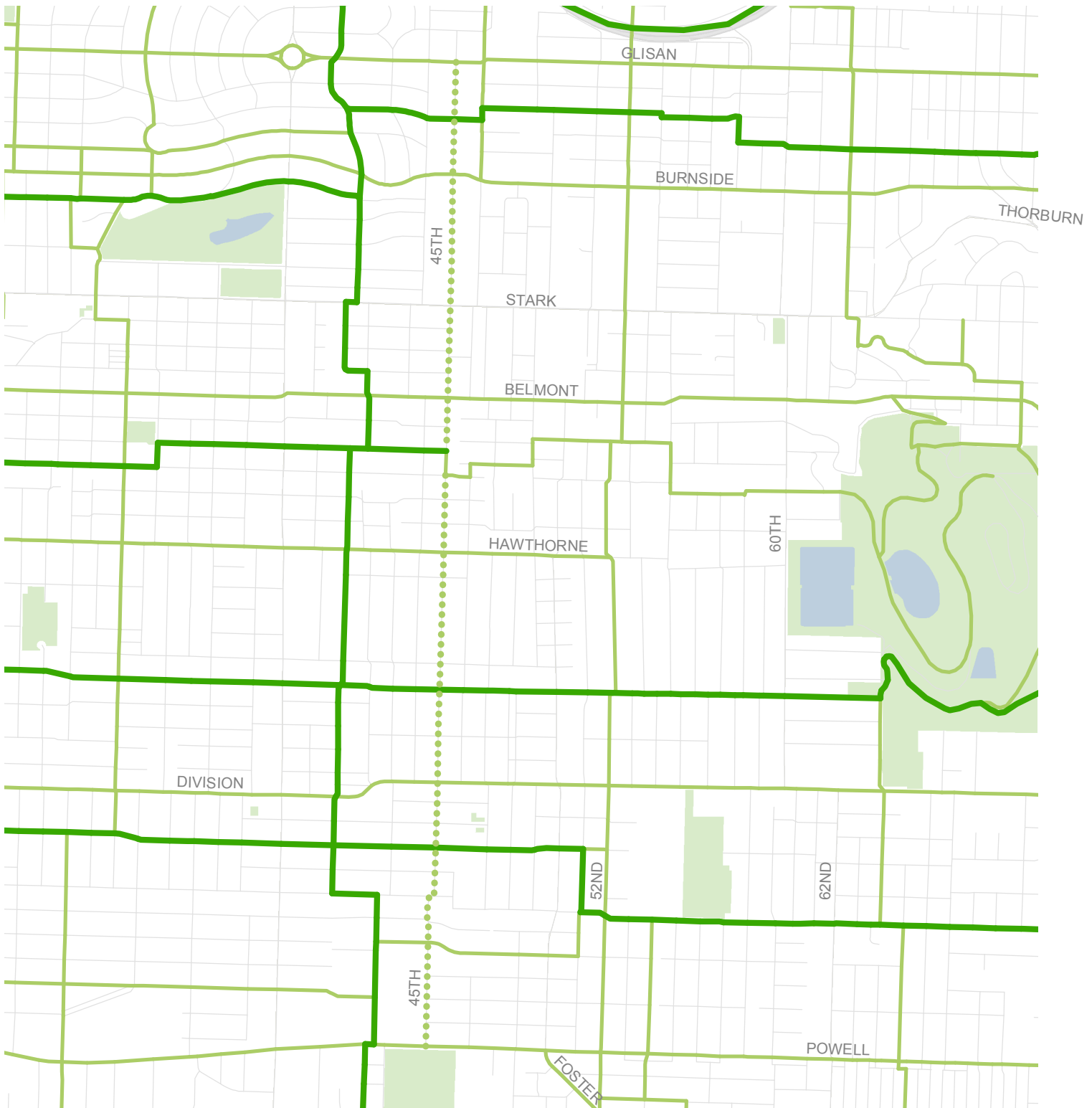
City Bikeway

Local Service Bikeway

#### Proposed Amendments

Major City Bikeway




City Bikeway



GLISAN


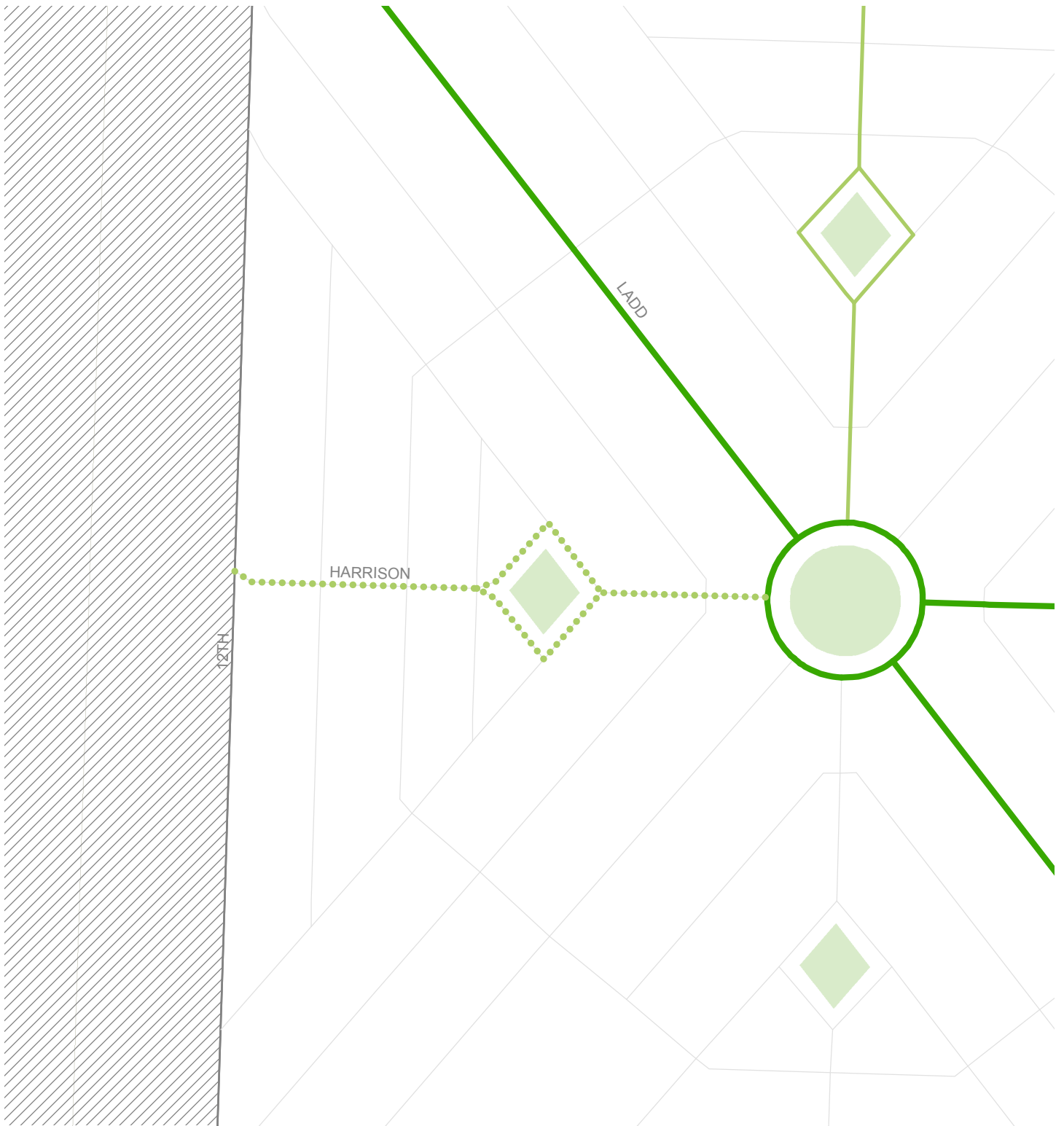
### Minor Bike Amendments Map ID #5

**Bicycle Classification**

-  Major City Bikeway
-  City Bikeway
-  Local Service Bikeway

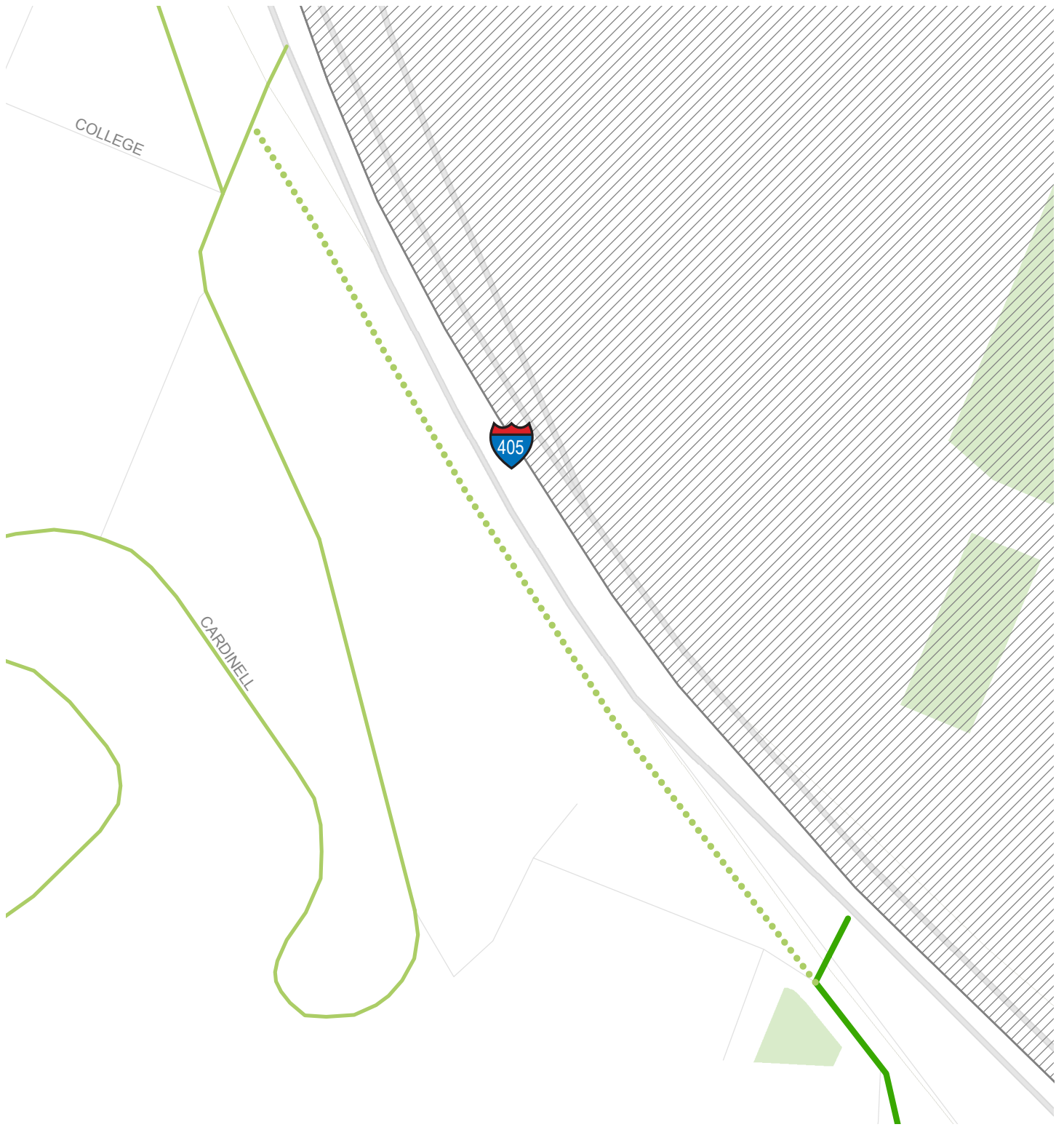
**Proposed Amendments**

-  Major City
-  City Bikew






**Minor Bike Amendments Map ID #6**

Bicycle Classification	Proposed Amendments
Major City Bikeway	Major City Bikeway
City Bikeway	City Bikeway
Local Service Bikeway	





### Minor Bike Amendments Map ID #7

#### Bicycle Classification

-  Major City Bikeway
-  City Bikeway
-  Local Service Bikeway

#### Proposed Amendments

-  Major City Bike
-  City Bikeway