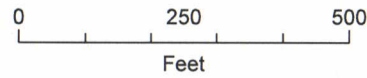


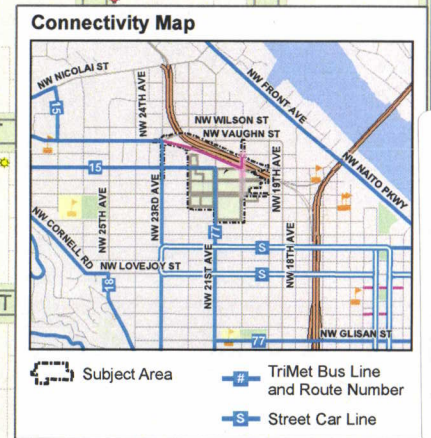
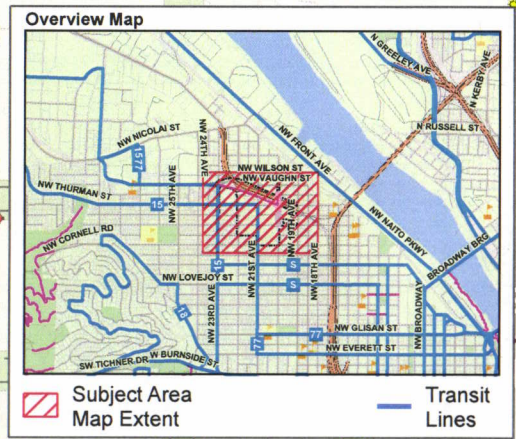
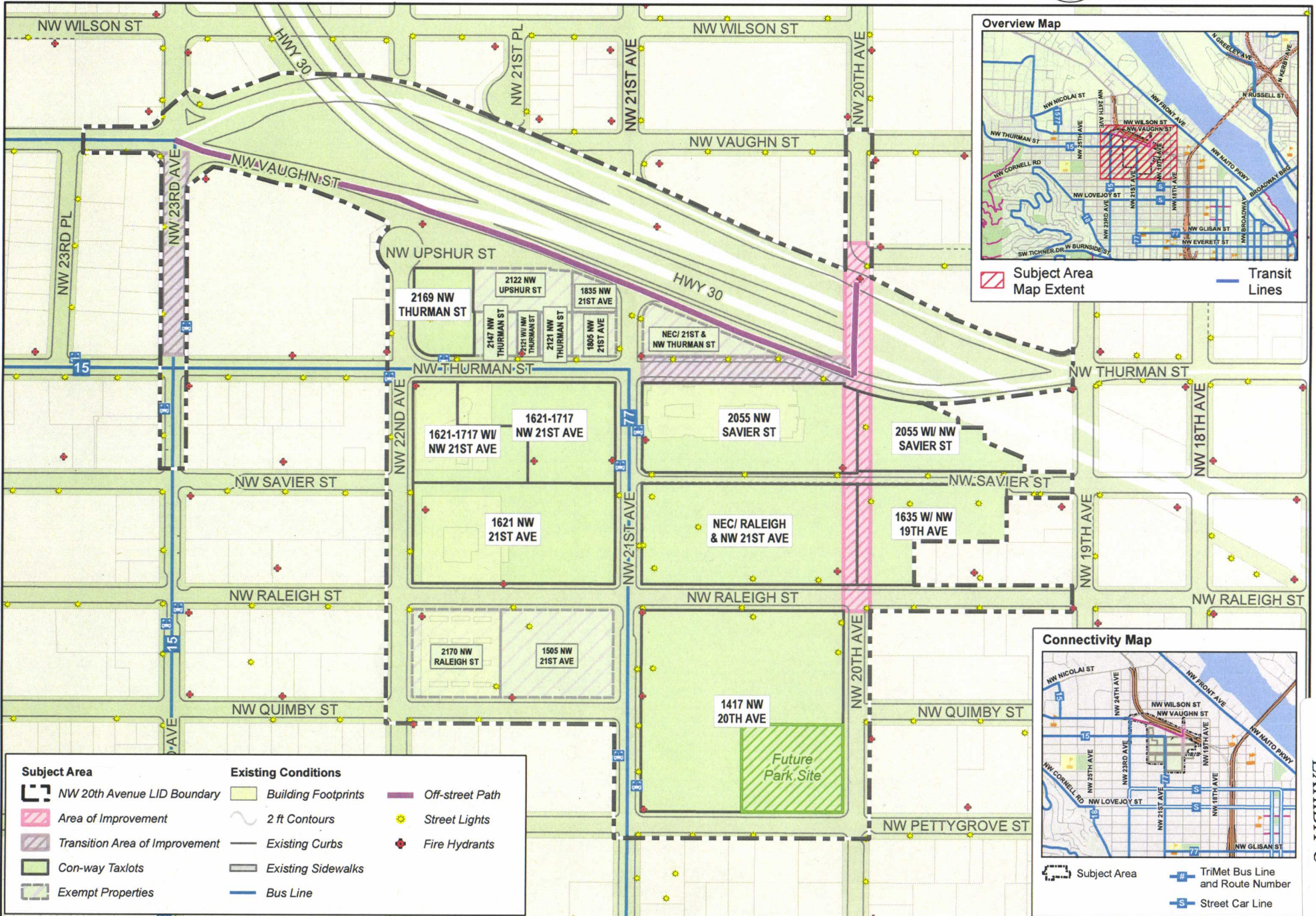
NW 20th Ave LID Map



37125



CITY OF
PORTLAND
BUREAU OF
TRANSPORTATION



Subject Area		Existing Conditions	
	NW 20th Avenue LID Boundary		Building Footprints
	Area of Improvement		2 ft Contours
	Transition Area of Improvement		Existing Curbs
	Con-way Taxlots		Street Lights
	Exempt Properties		Fire Hydrants
			Existing Sidewalks
			Bus Line
			Off-street Path

Plot Date: 5/12/2015

EXHIBIT C