

Parsons, Susan

From: Birdshill CPO/NA [birdshill.cpo.na@gmail.com]
Sent: Monday, June 03, 2013 1:27 PM
To: Birdshillcpona@gmail.com
Cc: cschneider@ci.oswego.or.us; Parsons, Susan; imccaleb@ci.oswego.or.us; sen.richarddevlin@state.or.us; rep.chrisgarrett@state.or.us; tcoffee@ci.oswego.or.us; rbunch@ci.oswego.or.us; kstudebaker@ci.oswego.or.us; kbowerman@ci.oswego.or.us; jgustafson@ci.oswego.or.us; soneill@ci.oswego.or.us; djordan@ci.oswego.or.us; mkehoe@ci.oswego.or.us; jgudman@ci.oswego.or.us; sselden@ci.oswego.or.us; sentinelskip@gmail.com; dave@becketts.net; nancybignell@comcast.net; joy_strull2002@yahoo.com; fanfh-carole@europa.com; chris@ckrlaw-proptax.com; glenmorrie@aol.com; jem@manzli.com; milesinor@comcast.net; salorenzen@aol.com; pklaebe@comcast.net; sandhilldavid@gmail.com; bobandmignon@comcast.net; uchida.cheryl@gmail.com; dave.sengenberger@frontier.com; jacklundee@aol.com; twberridge@fontier.com; creightonhelenyoung@gmail.com; sallyvisher@hotmail.com; joemayermoos@gmail.com

Subject: Testimony to local government by Birdshill CPO / NA

Birdshill CPO / NA Chair will give testimony
 this week of 2013 Jun 03 Monday to following:

1. 2013 Jun 04 Tue 7:00 PM PT – LOCC
2. 2013 Jun 05 Wed 9:30 AM PT – PTCC, Item 518.
3. 2013 Jun 06 Thu 3:00 PM PT – TCWP_OC.

Birdshill CPO / NA testimony will support change
 in direction on LO Comprehensive Plan Update
 (LOCPU) and continue request for a voting seat
 on Tryon Creek Wastewater Treatment Plant

Community Advisory Committee (CAC)
 [TCWP_CAC]. Before the LO City Council (LOCC),
 Portland City Council (PTCC) and TCWP Oversight
 Committee (TCWP_OC). All issues being discussed
 before these entities will affect your quality of life,
 property rights and finances.

Please see details and references below.

VERY LONG - Too Many Changes Too Fast to distill.

2013 Jun 03 Monday 13:15 U [1:15 PM PT]

Charles B. Ormsby (Skip)

Chair 2012 – 2013

Birdshill CPO / NA

A Joint Clackamas County Community Planning Organization (CPO) and

City of Lake Oswego Oregon Neighborhood Association (NA)

Phn: 503.636.4483 Residence

E-mail: birdshillcpona@gmail.com

Birdshill CPO / NA Residents

Copy:

6/3/2013

Birdshill Board
LO City Recorder, Portland Council Clerk,
LO City Council 2013 – 2014
Neighborhoods, and committees.

FORWARD as you see fit

Subject: Testimony to local government by Birdshill CPO / NA

Abbreviations:

DEIS = Draft Environmental Impact Statement for Lake Oswego Portland Transit Project
ERT = Elk Rock Tunnel on the Willamette Shore Line (WSL)
GE = Google Earth, Latitude / Longitude coordinates.
LO = Lake Oswego
LOCC = Lake Oswego City Council
LOCPU = Lake Oswego Comprehensive Plan Update
LCCI = Lake Oswego Committee for Citizen Involvement adba LOPC
LOPC = Lake Oswego Planning Commission
LOPT = Lake Oswego Portland Transit Project (Metro / MTRO)
LOPW = Lake Oswego Department of Public Works
LOSD = Lake Oswego School District 7J (Joint)
LTWP = Lake Oswego Tigard Water Project (also abbreviated LOT)
LOPW = Lake Oswego Department of Public Works
MTRO = Metro Regional Government
MP = ODOT roadway Mile Point
OC = Oversight Committee [TCWP_OC]
ODOT = Oregon Department of Transportation.
OR43 = Oregon Hwy 43, OR Hwy 43 (aka Riverside Drive)
PBES = Portland Bureau of Environmental Services
PSI = Portland Streetcar Incorporated
PT = City of Portland
PTCC = Portland City Council
TCWP = Tryon Creek Wastewater Treatment Plant (also TCWTP)
TCWP_CAC = TCWP Community Advisory Committee
TCWP_OC = TCWP Oversight Committee
WSL = Willamette Shore Line [Rail Road road right-of-way]
WSLC = Willamette Shore Line Consortium
WLRM = Willamette River Mile (referece mile point)

Good Afternoon:

I will be delivering testimony this week of 2013 Jun 03 Monday to the following local government entities on matters directly affecting your quality of life, property rights, and finances

- 1.0. Lake Oswego City Council (LOCC)
- 2.0. Portland City Council (PTCC)
- 3.0. Tryon Creek Wastewater Treatment Plant Oversight Committee [TCWP_OC]

0.1. Contents

- 0.1. Contents
- 0.2. Summary
- 0.3. Overview
- 1.0. Lake Oswego City Council (LOCC)

6/3/2013

2.0. Portland City Council (PTCC)

3.0. Tryon Creek Wastewater Treatment Plant Oversight Committee [TCWP_OC]

0.2. Summary

Policy aim(s), documents and direction are evolving rapidly in response to elections held on 2012 Nov 06 Tuesday and new resultant local governing body majorities. The direction of change is **VERY Positive** on a number of fronts including Sensitive Land Overlay zone(s), and the Lake Oswego Comprehensive Plan Update (LOCPU). For issues wrt LOCPU the direction of changes will affect key Birdshill CPO / NA areas of concern including:

1. Housing Density <CR08> See : <https://sites.google.com/site/mt05oct/home/34ipopfor>
File: PPEP_BH_LOCPU_Maps_2012_10Oct_12Fr_0700U.pdf >
2. Language and structure that is currently focused on **Aspirational statements**, rather than current proven legal language of **Operational statements**.
Note these statements if retained would likely create a legal mess
(**My opinion** substantiated by cautions of lawyers in Portland Metro region, note separation of Aspirational Portland Plan from Operational Comprehensive Plan) (Comparison of Portland Plan with LOCPU <CR09>) along with numerous budget obligations. That would necessitate new taxes and fees.
Then **require** for aspirational purpose of “equity” the forced annexation of the Birdshill CPO / NA without any vote by residents. Possibly as a result of a court order in a potential land use appeal case, due to aspirational statements in the updated Lake Oswego Comprehensive Plan.
Yes this the worst case scenario but a very real probability.

The cumulative number of projects and initiatives that are to affect the area of the Birdshill CPO / NA <CR01> along with multiple government actions are moving fast. The pace is such I have not been able to make time in past three months to distill documents, convene meetings, discuss issues, and develop resolutions to codify explicit Birdshill CPO / NA positions with respect to issue deliberation and action choices of multiple governing bodies and committees. Testimony to be delivered to Lake Oswego City Council (LOCC) and Portland City Council (PTCC) will in part reflect inferences from numerous, about 200, existing Birdshill CPO / NA resolutions in gist format and discussions over the past two years. Please see: Birdshill CPO / NA Digest 2013 May – Resolutions
File: REPT_BHCN_RSLT_Gist_LCCInLOPC_2013_05May_28Tu_1300U.pdf
Note this is a 20 (twenty) page report. A prime example is request for a geology report on stability of the Elk Rock Tunnel (ERT) <CR02>

0.3. Overview

Indifferent treatment of issues wrt the Birdshill CPO / NA was on full display when I presented 20 pages of about 200 resolutions (above file) in gist format to the Lake Oswego Panning Commission (LOPC) on 2013 May 29 Wednesday 18:00 U (6:00 PM PT). At this annual meeting the LOPC acts as the Lake Oswego Committee for Citizen Involvement (LCCI). This committee is required under Oregon Land Use Goal One: Citizen Involvement. I did make comments on transmitted resolutions in gist format but the LOPC/LCCI ignored myself and most of the limited number of citizens present during Agenda item 6.0, when it was acting as the Lake Oswego Committee for Citizen Involvement (LCCI).

I left the meeting early at 21:00 U (9:00 PM PT) to catch a TriMet Line 35 Macadam bus uphill from LO Transit Center (LOTC) <Zoom In> (Stop ID 8207) to OR Hwy 43 / Elk Rock Rd <Zoom In> intersection (Stop ID 4896). This was to avoid a 0.5 mile trek uphill on Terwilliger Bike Path to Underhill Road cut through path (unauthorized by Oregon State Park Department but in existence since Terwilliger Bike Path installation circa 1972) pushing my mother and sixty one year resident of the Birdshill CPO / NA in a wheel chair. A bit arduous. So much for the concept in the LOCPU of a twenty minute neighborhood based on a walk that has not been substantiated with a percent slope map. See : <https://sites.google.com/site/mt05oct/home/34ipopfor>
File: PPEP_BH_LOCPU_Maps_2012_10Oct_12Fr_0700U.pdf
This packet also shows the Birdshill CPO / NA issues wrt Complete Neighborhood and Housing population density increase by method of AUZI – Adjacent Up Zoning by Increments <CR08>.

Note the grade on this segment is about an average of 6% – that is a six foot vertical rise for a horizontal run of every 100 feet of travel, STEEP. This also dovetails into a 40 year old concept for a pedestrian bridge across the Tryon Creek ravine conceived at the time of Tryon Creek State Park formation circa 1970. But forgotten circa 1986 when the Willamette Shore Line (WSL) was acquired from Southern Pacific Rail Road by the Willamette Shore Line Consortium (WSLC) [ODOT, Metro, TriMet, City of Portland, City of Lake Oswego, Multnomah County, Clackamas County Note Multnomah County and Clackamas County have left the WSLC]. See Birdshill CPO / NA Digest 2013 May – Resolutions (RSLT) gist format File: REPT_BHCN_RSLT_Gist_LCCIInLOPC_2013_05May_28Tu_1300U.pdf page 14 of 20, reference number 200
Title: Endorse Tryon Creek Ravine Bridge
RSLT ID ..: 2013.04.08.15
Mtn Date: 2012-Sep-26 Wed 19:00 U
Motion No: 2013.02.11.01
Gist Stmt: For CC and LO Transportation System Plan(s) [TSP(s)]
Birdshill CPO /NA endorses a concept to bridge Tryon Creek ravine from 1_{st} Street / E Ave NE to Terwilliger Blvd Bike Path (TBBP) for pedestrian, bicycle and light maintenance equipment access.

LOPC / LCCI members further discussed the direction of the 2013 – 2014 LO City Council majority – Mayor Kenneth Studebaker (2013-2016), with Councilors Jeff Gudman, Mike Kehoe (2011-2014), along with Karen Bowerman, and Skip O'Neill (2013-2016). Versus Councilors Donna Jordan (2007 – 2014), and Jon Gustafson (2013-2016).

Discussion was in regards to components of the Lake Oswego Comprehensive Plan Update (LOCPU) (aka “We Love LO”). I was told at LONAC (Lake Oswego Neighborhood Action Coalition) meeting on 2013 Jun 01 Saturday the discussions were not pleasant. I have yet to verify the statements by listening to audio files. These are to be posted to: http://www.ci.oswego.or.us/boc_pc/planning-commission-30 under heading “Audio”. Based upon meetings and discussions associated with Keep Lake Oswego Great (KLOG) and the Coalition since 2013 Jan

my personal expectations align with those that state comments by LOPC members were not pleasant.

The LOPC/LCCI further discussed a component of the LOCPU titled Healthy Ecosystems under agenda item 7.1. The LO Planning project identifier [PP<year (2010)>-<sequence number>] is: PP 10-0007. Discussion excluded topic of the Sensitive Lands Overlay (SLO). Please also see Lake Oswego Stewards (LOST) on this matter. An update on this critical SLO topic of discussion between City of LO and Metro is likely at the LOCC 2013 Jun 04 Tuesday meeting towards the end [circa 22:00 U (10:00 PM PT) forward] under Agenda item 14 of 16 total. Expect a long lengthy council meeting. Heavy duty items on agenda including 2013 – 2014 Budget, and Capital Improvement Plan (CIP) <Projects>

1.0. Lake Oswego City Council (LOCC)

1.1. Date: 2013 Jun 04 Tuesday 19:00 U (7:00 PM PT)

1.1.1 Real time viewing website:

<http://www.ci.oswego.or.us/citycouncil/watch-meetings-online-and-cable-tv>

1.1.2. Select time viewing website:

<http://www.tvctv.org/index.php/lake-oswego>

1.2. Issue 01 – Direction of Lake Oswego Comprehensive Plan

1.2.1. LO Council packet website:

<http://www.ci.oswego.or.us/citycouncil/city-council-57>

1.2.2. Birdshill CPO / NA Extract website

<https://sites.google.com/site/mtbh12may/home/33islocpu>

File: CNRPXLOCC_102_LOCPU_2013_05May_31Fr_1700U.pdf

PLEASE NOTE: Author of report is Ron Bunch

LO Planning Director (Interim / as needed through 2013 July),

Ron Bunch has done a SUPERLATIVE JOB of codifying differences

of Aspirational vs Operational statements between the following documents:

See LO City Council meeting of 2013 Apr 16 Tuesday, Agenda item 11.0.

for basis from Councilor Kehoe motion of 2013 Apr 02 Tuesday.

1. **Existing** Lake Oswego Comprehensive Plan of 1994.

2. **Proposed** (Preliminary) Approved Amendments by LO Council 2011-2013

Note approval took place on the following:

2.1. 2012 Jul 10 Tuesday Item 7.2 – Resolution 12-21 for CMCT

CMCT = Community Culture (Obligations for Arts)

See Also LU 12-0002

2.2. 2012 Sep 18 Tuesday Item 8.1 – Resolution 12-46 for INSP

IMSP = Inspiring Spaces (Obligations for Spaces)

See Also LU 12-0019

2.3. 2012 Nov 20 Tuesday Item 5.3 – Resolution 12-52 for CNHS

CNHS = Complete Neighborhoods and Housing (Density Increase)

See Also LU 12-0018

2.4. 2012 Dec 04 Tuesday Item 7.2 – Resolution 12-60 for ECVT

ECVT = Economic Vitality (Obligations for ???)

See Also LU 12-0031

2.5. 2013 Unk 01 Tuesday Item ?1 – Resolution ??-01 for CNCM

CNCM = Connected Community (Obligations for ???)

See Also LU 12-0033

- 2.6. 2013 Unk 02 Tuesday Item ?.2 – Resolution ??-02 for HESY
HESY = Healthy Eco Systems (Obligations for ???)
See Also No Land Use Case File
- 2.7. 2013 Unk 03 Tuesday Item ?.3 – Resolution ??-03 for CHPS
CHPS = Community Health and Public Safety (Obligations for ???)
See Also No Land Use Case File
- 2.8. 2013 Unk 04 Tuesday Item ?.4 – Resolution ??-04 for LUPL
LUPL = Land Use Planning (Obligations for ???)
See Also No Land Use Case File

2.9 *Preliminary approvals if left intact would in my opinion (plus other legal opinions) create a legal mess requiring ten years plus to clean up.*

The Review of Proposed Lake Oswego Comprehensive Plan attempts and succeeds at respecting the input and involvement of community interests that have controlled Lake Oswego between 2001 and 2012 versus those that were sidelined in that time period and gained voting control in 2013.

- 3. ***Revised*** LOCC 2013 Jun 04 Tuesday meeting <Edition> for LO Council Packet, Agenda item 10.2, Header Other Attachments, Item: Agenda Packet pages 107-182, Screens 112 – 187,

Subject: Review of Proposed Lake Oswego Comprehensive Plan (Ron Bunch)

File: CNRPXLOCC_102_LOCPU_2013_05May_31Fr_1700U.pdf, Size: 2,149 kb, Page(s) 75 .

Note Birdshill CPO / NA extracted version of LO Council packet

Updates version distributed at LO Chairs meeting of 2013 May 18

Saturday 09:00 U (9:30 AM PT) <renumbering of packet pages>.

- 1.2.3. Support 2013 – 2014 LOCC direction on LO Comp Plan Update
- 1.2.4. Support all changes to statements from aspirational focus to operational focus
 - 1.2.4.1. Aspirational statements may confiscate property rights
 - 1.2.4.2. Aspirational statements may obligate budgetary actions (DEBT = Fees + Taxes)
 - 1.2.4.3. Aspirational statements will require population density increases.
- 1.2.5. Support simplified operational language and headers.
 - 1.2.5.1. Operational statements follow existing land use legal constructs.
 - 1.2.5.2. Operational statements with short titles/headers [30 char(s) max] allow indexing.
 - 1.2.5.3. Operational statements with titles/headers to allow creation of planning thesaurus.
 - 1.2.5.4. Operational statements / icons should avoid “heart” (We Love LO) symbol(s).
 - 1.2.5.5. Operational statements diminish concept of Adjacent Up Zoning by Increments (AUZI) which would lead to Birdshill CPO / NA housing density increases by imposition of “flag lots” and driveways akin to those in Forest Highlands east of LO High School and west of Forest Hills Elementary School.
- 1.2.6. Support creation of draft / prototype document
 - 1.2.6.1. WYSWYG – What you see is what you get (Expectations meets Reality)
- 1.3. **Issue 02 – LOCPU and Multimodal Multiple Use Area (MMA).**
 - 1.3.1. Note issue report still evolving expect 2013 July
 - 1.3.2. Focus on Foothills District Framework Plan (FDFP), LOCC 2011-12 mtng 2012 Dec 18 Tu, ORDN 2599
 - 1.3.3. Cut through traffic evolving on Edgecliff Rd, Iron Mtn Blvd, and Glenn Rd.
 - 1.3.4. Birdshill CPO / NA webpage: <https://sites.google.com/site/fdfpissu/home/01result>
- 1.4. **Issue 03 – Voting Seat on Tryon Creek Wastewater Treatment Plant CAC.**
 - 1.4.1. Birdshill CPO / NA Issue website (April Digest Issue 34 TCWP)
<https://sites.google.com/site/mtbhl1apr/home/34itcwpstat>
<CR03, CR04, CR05 and CR07.
 - 1.4.2. Working titles for Birdshill CPO / NA resolutions in gist format

- 1.4.1.01. Audit Public Involvement Processes – Portland and Lake Oswego
- 1.4.1.02. Audit Portland Bureau of Environmental Services Finances.
- 1.4.1.03. Audit PBES and LOPW Sewer Rates
- 1.4.1.04. Audit PBES Management
- 1.4.1.05. Audit Portland and Lake Oswego Wastewater Agreement <CR06>
- 1.4.1.06. Audit TCWP Service area sewer infrastructure.
- 1.4.1.07. Vote on Service Fee Rate Imposition.
- 1.4.1.08. Request Panel Presentation on Sewer Regulations.
- 1.4.1.09. Endorse Law of Inclusion for Projects. (OR Legislature 2014)
- 1.4.1.10. Endorse Infrastructure Fed Funds (US Congress)
- 1.4.1.11. Concern wrt Smart Growth Policy (US DOE) <Birdshill March Digest EVOLVING>
- 1.4.1.12. Produce Dashboard Status Report <LTWP report 2013 May 31 Fri for TCWP>.
- 1.5. **Issue 04 –Day Lighting Tryon Creek Culvert (OR Hwy 43 / Terwilliger Blvd)**
- 1.5.1. Note issue report to be developed, expect 2013 August – September
- 1.5.2. Email to be drafted to ODOT, LOCC, PTCC re position on CAC ASAP
- 1.5.3. Learned at Tryon Creek State Park Master Plan meeting 2013 Feb 27 Wed 17:00 U.
- 1.5.5. Confirmed at LO Chairs meeting 2013 May 18 Saturday 09:00 U.
- 1.5.6. Estimated cost \$25 M, fund source court settlement of some unknown case.
- 1.5.7. LO CIP see LOCC 2013 Jun 04 Tuesday meeting,
CIP FY 2013-2014, (Out Year) OY 2017 – 2018, Page 63, Screen 74,
Project label: Tryon Creek Bridge and Culvert Replacement
Download 2007 Rept: Tryon Creek @ Hwy 43 Culvert Alternates Analysis

2.0. Portland City Council (PTCC)

- 2.1.1 Real time viewing website: Portland City Council Live
<http://www.portlandonline.com/index.cfm?c=28258>
- 2.1.2. Select time viewing website: Recent <Portland> Council Videos
<http://www.portlandonline.com/index.cfm?c=49508>
- 2.2. **Issue 01 – Voting Seat on Tryon Creek Wastewater Treatment Plant CAC.**
- 2.2.1. Birdshill CPO / NA Issue website (April Digest Issue 34 TCWP)
<https://sites.google.com/site/mtbh11apr/home/34itcwpstat>
<CR03, CR04, CR05 and CR07.
- 2.2.2. Working titles for Birdshill CPO / NA resolutions in gist format
- 2.2.1.01. Audit Public Involvement Processes – Portland and Lake Oswego
- 2.2.1.02. Audit Portland Bureau of Environmental Services Finances.
- 2.2.1.03. Audit PBES and LOPW Sewer Rates
- 2.2.1.04. Audit PBES Management
- 2.2.1.05. Audit Portland and Lake Oswego Wastewater Agreement <CR06>
- 2.2.1.06. Audit TCWP Service area sewer infrastructure.
- 2.2.1.07. Vote on Service Fee Rate Imposition.
- 2.2.1.08. Request Panel Presentation on Sewer Regulations.
- 2.2.1.09. Endorse Law of Inclusion for Projects. (OR Legislature 2014)
- 2.2.1.10. Endorse Infrastructure Fed Funds (US Congress)
- 2.2.1.11. Concern wrt Smart Growth Policy (US DOE) <Birdshill March Digest EVOLVING>
- 2.2.1.12. Produce Dashboard Status Report <LTWP report 2013 May 31 Fri for TCWP>.
- 2.2.3. Packet of Documents to both Portland Council Clerk and LO City Recorder
- 2.2.3.1. CR01 – Request to Identify Projects & Initiatives wrt Birdshill CPO / NA Locale
- 2.2.3.2. CR02 – Abstract of Primary Earthquake Hazard Locales Along OR Hwy 43
- 2.2.3.3. CR03 – COMPLAINT Tryon Creek Facilities Plan Update Process
- 2.2.3.4. CR04 – Tryon Creek Wastewater Treatment Plan Oversight Committee,
Response, City of Portland Office of Ombudsman

- 2.2.3.5. CR05 – Request Appointment of Birdshill CPO / NA Resident to Tryon Creek Wastewater Treatment Plant CAC
- 2.2.3.6. CR06 – City of Lake Oswego and City of Portland Wholesale Sewage Treatment and Disposal Agreement

NEW Addition(s)

- 2.2.3.7. CR07 – Time Chart of Tryon Cove Park Elemental Taxlots with respect to Evolution of Foothills Urban Renewal Plan
- 2.2.3.8. CR08 – LO Comprehensive Plan Update (LOCPU) Evolution Within Lake Oswego UGMA
- 2.2.3.8. CR09 – Comparison Chart of Action Areas in Comprehensive Plan Updates between City of Portland and City of Lake Oswego

3.0. Tryon Creek Wastewater Treatment Plant Oversight Committee [TCWP_OC]

- 3.1. Learned about at LONAC on 2013 Jun 01 Saturday
- 3.2. Date: 2013 Jun 06 Thursday 15:00 U (3:00 PM PT)
- 3.3. Locale Portland City Hall, Level 2, Rose Room.

Busy week ahead.

Sorry for the length of this email. Just too much stuff happening; too fast, that is all, as usual, interconnected.

Any comments or suggestions please call 503.636.4483 or send an e-mail to birdshillcpona@gmail.com.

Sincerely

Skip

Charles B. Ormsby (Skip)
Birdshill CPO / NA, Chair 2012 – 2013
A Joint Clackamas County Community Planning Organization
City of Lake Oswego Oregon Neighborhood Association (NA)
Google Earth GPS Coordinates: 45°25'46.48"N, 122°39'40.02"W
Clackamas County & Lake Oswego UGMA
170 SW Birdshill Road
Portland Oregon 97219-8502
Phn: 503.636.4483 Residence
E-mail: birdshillcpona@gmail.com
Web: <http://birdshillcpona.shutterfly.com/> (Not Open Yet)

Note on Attachments and Cross Reference Annotations

- 1. In most documents click on yellow dialogue balloon in upper left hand corner of first page for document “meta data” / information includes websites, cross references etc.
- 2. Attachments sent only to City of Portland Council Clerk and City of Lake Oswego City Recorder for “the record”. All others wishing to examine the documents please see Cross Referenced

documents at websites by label: "Dc_Access:" and file by label: "Hlink_Prd:"

Attachments (ATnn) Zero (0) total: AT01

Cross Referenced Documents (CRnn) Six (6) total: CR01

Title: Request to Identify Projects and Initiatives wrt Birdshill CPO / NA Locale

Date: 2011 Mar 02 Wednesday 01:00 U (1:00 AM PT)

Desc: Request of government entities with jurisdiction in the area of the Birdshill CPO / NA to develop a list of projects and initiatives wrt Birdshill CPO / NA as required
BYLW Artc II, Sect 04

Note: Cross Referenced to Foothills URA – Foothills Urban Renewal Area, See Also LU_12-0032

From Meeting minutes 2011 April 20 Wednesday Meeting 2010.23 presentations made and document delivered to:

2011 Feb 01 Tu 18:00 U – City of Lake Oswego Regular Meeting (Video DVD from Library)

2011 Feb 03 Th 10:00 U – County of Clackamas (CCBC) Business Meeting; Begin: 00:20:35, End: 00:22:58 (Video)

2011 Feb 10 Th 09:30 U – County of Multnomah (MTBC) Regular Meeting; Begin: 00:00:57, End: 00:03:15 (Video)

2011 Feb 10 Th 14:00 U – Metro Regional Government Regular Meeting; Begin: 00:08:06, End: 00:14:17 (Audio)

2011 Feb 10 Th 15:00 U – Drop in to ODOT Region 1 Headquarters left message with Sheli Romero

2011 Feb 21 Mo 17:00 U – Discussion at Clackamas CPO Chair coffee County Sheriff's Office in Clackamas Town Center area

2011 Feb 23 We 10:00 U – Public Testimony before TriMet Board of Directors

2011 Mar 02 We 09:30 U – Public Testimony before Portland City Council Item 197

Type: RQST – Request, BHCN – Birdshill CPO / NA

BHCN – Birdshill CPO / NA

L1A – Level 1 Abstract

Auth: Charles B. Ormsby (Skip), Birdshill CPO / NA Acting Chair 2011 – 2012

FILE BHCN: ROST_BHCN_GovProj_L1A_2011_03Mar_02We_0100U.pdf Size: 222 kb, Page(s): 2

Dc_Source: <http://www.portlandonline.com/auditor/index.cfm?c=56674&a=372465>

Web Page Title ...: POL Government Elected Officials Auditor Griffin-Valade Divisions Council Clerk/Contracts Council Records

Web Page File ...: None

Web Page Sect ...: 2011 Council Meeting Records

Web Page Hdr ...: Column Week, Row: 3/2/2011

Web Page Item: Column Meeting Documents, Row 3/2/2011, Cell: other

Hyperlink: http://efiles.portlandoregon.gov/webdrawer/search/rec?sm_class=uri_545&sm_created=3/1/2011,%203/4/2011&bool=and

Link Item: City Auditor - City Recorder - Council Documents - 197-2011 Charles Ormsby communication

Hlink: <http://efiles.portlandoregon.gov/webdrawer/rec/4835369/>

Dc_Source: Archives Birdshill CPO / NA

Folder: C:\...BH_CPONAZZ_Act_2011x01V2011_02Feb_01Tu_0900U_Projects_wrt_BH\ProdDocs

Dc_Access: <https://sites.google.com/site/bhrqstgov/home/07rqswmsr>

Hlink_Prd: RQST_BHCN_GovProj_L1A_2011_03Mar_02We_0112U.pdf

CR02

Title: Abstract of Primary Earthquake Hazard Locales Along Oregon Highway 43

(OR 43) & Willamette Shore Line right-of-way (WSL) (ROW) for LOPT

Date: 2011 Apr 04 Monday 20:00 U (8:00 PM PT)

Note: 1. Date is shortly after 2011 Mar 10 Thu 21:46 U (9:46 PM PT)

Subduction earthquake of 9.0, Japan – Near East Coast of Honshu Island

2. For Elk Rock Tunnel (ERT) earthquake hazard see pages 15, 16, 17, and 18 of 24

3. Transmitted to Clackamas County Board of County Commissioners by email

on 2011 Apr 05 Tue 16:16 U (4:16 PM PT)

Desc: Chart and maps of earthquake hazards along Willamette Shore Line (WSL) right-of-way (ROW).

Type: CMUA – Chart Map US Size A (8.5 in x 11.0 in), BHCN – Birdshill CPO / NA,

WSL – Willamette Shore Line

Auth: Charles Ormsby (Skip), Chair Birdshill CPO / NA 2011-2012

FILE BHCN: CMUA_BHCN_WSL_Earthquake_2011_04Apr_04Mo_2000U.pdf. Size 2,638 kb, Page(s): 24
 Dc_Source: Birdshill CPO / NA Archives
 Dc_Access: <https://sites.google.com/site/lophazard/home/02reports>
 Hlink_Prd: CMUA_BHCN_WSL_Earthquake_2011_04Apr_04Mo_2003U.pdf

CR03

Title: COMPLAINT Tryon Creek Facilities Plan Update Process and Committees
 Edition: L4 – Total Outline for Document Access
 Date: 2012 Jun 12 Tuesday 17:00 U (5:00 PM PT)
 Desc: Complaint wrt Tryon Creek Wastewater Treatment Plant (TCWTP or TCWP) Facilities Plan (2012 – 2022)
 Type: CMPT – Complaint, BHCH – Birdshill CPO / NA Chair
 Auth: Charles B. Ormsby (Skip), Birdshill CPO / NA Chair 2011 – 2012
 File: CMPT_BHCH_TCWP_Form_L4T_2012_06Jun_12Tu_1700U.pdf. Size: 300 kb, Page(s): 15.
 Dc_Source: Birdshill CPO / NA Archives
 Folder: C:\ZZ_Act_2012x02\Z2012_06Jun_08Fr_1345U_CMPT_TCWP_CAC_Formation\Z02Sum
 File: CMPT_BHCH_TCWP_Form_L4T_2012_06Jun_12Tu_1700U.pdf.
 Dc_Access:
 Homepage: <https://sites.google.com/site/bhcmtcwp/home>
 00selfapt: <https://sites.google.com/site/bhcmtcwp/home/00selfapt>
 01websites: <https://sites.google.com/site/bhcmtcwp/home/01websites>
 02calendar: <https://sites.google.com/site/bhcmtcwp/home/02calendar>
 02reports: <https://sites.google.com/site/bhcmtcwp/home/02reports>
 File:: CMPT_BHCH_TCWP_Form_L4T_2012_06Jun_12Tu_1700U.pdf.
 03prmrref: <https://sites.google.com/site/bhcmtcwp/home/03prmrref>
 04articles: <https://sites.google.com/site/bhcmtcwp/home/04articles>
 05em20120619 : <https://sites.google.com/site/bhcmtcwp/home/05em20120619>
 05em20120712 : <https://sites.google.com/site/bhcmtcwp/home/05em20120712>
 05em20120712 : <https://sites.google.com/site/bhcmtcwp/home/05em20120712>
 05em20130103 : <https://sites.google.com/site/bhcmtcwp/home/05em20130103>
 Hlink_Prd: CMPT_BHCH_TCWP_Form_L4T_2012_06Jun_12Tu_1700U.pdf

CR04

Title: Tryon Creek Wastewater Treatment Plan Oversight Committee,
 Response, City of Portland Office of Ombudsman
 Date: 2012 Jul 12 Thursday 15:07 U (3:07 PM PT)
 Desc: Response from the City of Portland Ombudsman
 Type: EMAL – Agreement, PTLN– City of Portland, LKOS– City of Lake Oswego
 PTOM – City of Portland Ombudsman Office,
 RSPN – Response
 CMPT – Complaint
 TCWP – Tryon Creek Wastewater Treatment Plant or TCWTP
 Auth: Vanessa Roebuck, Office of the Ombudsman, Office of the City Auditor
 Ph: Unknown, Em: Vanessa.Roebuck@portlandoregon.gov
 Margie Sollinger, Ombudsman, Office of the Ombudsman, Office of the City Auditor
 Ph: 503.823.4503, Em: Margie.sollinger@portlandoregon.gov
 FILE BHCN: EMAL_2012_07Jul_12Th_1507U_PTOM_BHCH_Rspn_01_Cmpt_TCWP.pdf,
 Size 23 kb, Page(s): 2
 Dc_Source: Birdshill CPO / NA Archives
 Folder: C:\ZZ_BH_CPONA\EmailRtn\2012x03
 File: EMAL_2012_07Jul_12Th_1507U_PTOM_BHCH_Rspn_01_Cmpt_TCWP.pdf,
 Size 23 kb, Page(s): 2
 Dc_Access: <https://sites.google.com/site/bhcmtcwp/home/05em20120712>
 Hlink_Prd: EMAL_2012_07Jul_12Th_1507U_PTOM_BHCH_Rspn_01_Cmpt_TCWP.pdf

CR05

Title: Request Appointment of Birdshill CPO / NA Resident to Tryon Creek Wastewater Treatment Plant CAC
 Date: 2013 Mar 05 Tuesday 17:00 U (5:00 PM PT)
 Dnld: 2013 Apr 05 Friday 12:33 U (12:33 PM PT)
 Enty: Oregon Legislature 77th / 2013-2014 State Senate District 19
 Desc: Letter from OS19 Devlin to LOMY Studebaker and PTMY Hales requesting appointment of Birdshill CPO / NA resident to TCWP_CAC

Type: LETR – Letter

C – Extract with comments and highlighting

X – Extract with no comments

OS19 – Oregon Legislature State Senator District 19 (New Boundaries circa 2011 due to 2010 US Census)

PBES – Portland Bureau of Environmental Services with CH2M Hill

TCWP – Tryon Creek Waste Water Treatment Plant (TCWTP)

CAC – Community / Citizen Advisory Committee

Note 01: Cross Referenced to BoJack Blog:

Date: 2012 Jun 04 Monday 09:16 U

Title: Lake Oswego pump station move has familiar smell,

Web: http://bojack.org/2012/06/lake_oswego_pump_station_move.html

Note 02: Cross Referenced to Charles Ormsby (Skip) Complaint

Date: 2012 Jun 12 Tuesday 17:00 U

Web: <https://sites.google.com/site/bhcnmtcwp/home/02reports>

File: CMPT_BHCH_TCWP_Form_L4T_2012_06Jun_12Tu_1700U.pdf

Note 03: Cross Referenced to Charles Ormsby (Skip) Portland City Council Testimony

Date: 2012 Jun 20 Wednesday 09:30 U (9:30 AM PT)

Item: Item 700 Time mark (hh:mm:ss) Begin: 00:15:29 End: 00:18:29

Web: <http://www.portlandonline.com/index.cfm?c=49508&a=401988>

Note 04: Cross Referenced to Birdshill CPO / NA Request of LO Department of Economic Development

Title: Request by BHCN for PDF of Tech Memo CH2M to LOCM dated 2005 Dec 15 Thursday

Date: 2012-Jul 20 Friday 15:28 U

Web: <https://sites.google.com/site/bhrgstgov/home/05email/20120720fr1528>

File: EMAL_2012_07Jul_20Fr_1527U_BHCN_LOED_rqst_2005_CH2M_Report.pdf

Note 05: Cross Referenced to Birdshill CPO / NA Resolution

ID ...: 2013.02.10.17

Title: Endorse Filing Complaint on TCWP

Date: 2012-Aug-08 Wednesday 18:30 U, Meeting 2013.02 - August

Web: <https://sites.google.com/site/mt03aug/home/03rslt0808>

File: REPT_BHCN_RSLT_Gist_BH201302_2012_08Aug_08We_1200U.pdf

Note 06: Cross Referenced to Birdshill CPO / NA Resolution

ID ...: 2013.08.12.25

Title: Endorse Active Seat on TCWP_CAC (Tryon Creek Wastewater Treatment Plant Community Advisory Cmte aka TCWTP)

Date: 2013 Jan 23 Wednesday 18:00 U, Meeting 2013.08 – January

Web: <https://sites.google.com/site/mt08jan/home/05rsltns>

File: REPT_BHCN_RSLT_Gist_BH201308_2013_01Jan_21Mo_1400U.pdf

Note 07: Cross Referenced to Birdshill CPO / NA Chair Meeting with OS19 [multiple email(s)]

File: EMAL_2013_02Feb_21Th_0911U_BHCH_OS19_Meeting_Notes.pdf

Date: 2013 Feb 16 Saturday 11:00 U, Meeting Starbucks Tualatin OR

Web: <https://sites.google.com/site/mtbh11apr/home/34itcwpstat>

Note 08: Cross Referenced to Letter of OR Dist 19 Senator Richard Devlin,

Actn: Endorse Birdshill CPO / NA member on TCWP_CAC

Date: 2013 Mar 05 Tuesday 17:00U

File: EMAL_2013_03Mar_08Fr_1142U_OS19_BHCH_Rqst_TCWP_CAC_aptn.pdf

Web: <https://sites.google.com/site/mtbh11apr/home/34itcwpstat>

File: LETR_OS19_LO_PT_BH_TCWP_2013_03Mar_05Tu_1700U.pdf, Size: 191 kb, Page(s): 1

Auth: OS19 – Oregon State Senator District 19, Richard Devlin

c/o Rebacca Davis, Legislative Assistant (2013), Phn: 503.986.1719. Em: daviesr@leg.state.or.us

Website: <http://www.leg.state.or.us/devlin/home.htm>

File OS19: TryonCreekPlantLetter.pdf, Size 191 kb, Page(s): 1

File BHCN: LETR_OS19_LO_PT_BH_TCWP_2013_03Mar_05Tu_1700U.pdf, Size: 191 kb, Page(s): 1

Dc_Source 01: Birdshill CPO / NA Archives

File: EMAL_2013_03Mar_08Fr_1142U_OS19_BHCH_Rqst_TCWP_CAC_aptn.pdf, Size: 16 kb, Page(s): 1

Dc_Source 02: Birdshill CPO / NA Archives

Folder: C:\...BH_CPONA\ZZ_Act_2013x01\Z2013_03Mar_08Fr_1100U_EMAL_OS19_BHCN_Apt_TCWP

File: LETR_OS19_LO_PT_BH_TCWP_2013_03Mar_05Tu_1700U.pdf, Size: 191 kb, Page(s): 1

Dc_Access: <https://sites.google.com/site/mtbh11apr/home/34itcwpstat>

Hlink_Prd: LETR_OS19_LO_PT_BH_TCWP_2013_03Mar_05Tu_1700U.pdf

CR06

6/3/2013

Title: City of Lake Oswego and City of Portland Wholesale Sewage Treatment and Disposal Agreement

Date: 1984 Sep 26 Wednesday 17:00 U (5:00 PM PT)

Desc: Agreement between Portland and Lake Oswego for sewage treatment

NOTE(s): 1. Title Page Added

2. Numbering from first page of Agreement

3. Key Term: EDU - Equivalent Dwelling Unit Defined Page 03/21, Item: H

4. Map of service Boundary Page 20/21.

Type: AGRM – Agreement, PTLN– City of Portland, LKOS– City of Lake Oswego

TCWP – Tryon Creek Wastewater Treatment Plant or TCWTP

Auth: Unknown

FILE BHCN: AGRM_PTLN_LKOS_TCWP_1984_09Sep_26We_1700U.pdf. Size 1,000kb, Page(s): 21

Dc_Source: Birdshill CPO / NA Archives

Folder: C:\...Reports\050_MnPD_TCWP\1984_TCWP_LOPT_Agreement

File: AGRM_PTLN_LKOS_TCWP_1984_09Sep_26We_1700U.pdf.

Dc_Access: <http://sites.google.com/site/sentinelstip/home/mtrpcnst03>

Hlink_Prd: AGRM_PTLN_LKOS_TCWP_1984_09Sep_26We_1700U.pdf

CR07

Title: Time Chart of Tryon Cove Park Elemental Taxlots

with respect to Evolution of Foothills Urban Renewal Plan

Date: 2012 Dec 17 Monday 00:00 U (12:00 AM PT)

Desc: Time Chart of actions, documents and linkages for taxlots in Birdshill CPO / NA area of Stampher Road Homeowners Association wrt Tryon Cove Park and Foothills

Type: CHT – Chart of Time

CHTA – Chart US Size “A”, WxH (8.5 in x 11 in) Portrait Size 102 kb, Page(s): 1

CHTB – Chart US Size “B”, WxH (11 in x 17 in) Portrait Size 184 kb, Page(s): 1

CHTE – Chart US Size “E”, WxH (36 in x 48 in) Portrait Size 1,814 kb, Page(s): 1

BHCN – Birdshill CPO / NA

C – Comment and annotated

Tryon Cove Pk (Park)

Auth: Charles Ormsby (Skip), Chair Birdshill CPO / NA 2012 – 2013

File BHCN: CHTA_BHCN_Tryon_Cove_Pk_2012_12Dec_17Mo_0000U.pdf, Size 102 kb, Page(s): 1

Dc_Source: Birdshill CPO / NA Archives

Folder: C:\...Z2012_12Dec_09Su_0800U_EMAL_Request_02_TC_Taxlots

Source: File BHCN: CHTA_BHCN_Tryon_Cove_Pk_2012_12Dec_17Mo_0000U.vsd. Size 9,627 kb, Page(s): 1

Compilation of component files to be developed.

Dc_Access: <https://sites.google.com/site/mt08jan/home/31islrvd>, Item 1.2

Hlink_Prd: CHTA_BHCN_Tryon_Cove_Pk_2012_12Dec_17Mo_0000U.pdf

CR08

Title: LO Comprehensive Plan Update (LOCPU) Evolution Within Lake Oswego UGMA

Date: 2012 Oct 12 Friday 07:00 U (7:00 AM PT)

Desc: Maps and map extracts and cross links to policy and policy comparison documents showing effect on Birdshill CPO / NA of proposed LO Comp plan amendments.

Type: PPEP – MS Power Point Encapsulation Presentation US Size “A”, WxH (8.5 in x 11 in) Portrait,

BH – Birdshill CPO / NA |

LOCPU – Lake Oswego Comprehensive Plan Update (also referred to as LOPR – Lake Oswego Periodic Review

Auth: Charles B. Ormsby (Skip), Chair Birdshill CPO / NA 2012 - 2013

File BHCN: PPEP_BH_LOCPU_Maps_2012_10Oct_12Fr_0700U.pdf, Size 262 kb, Page(s): 8

Dc_Source: Birdshill CPO / NA Archives

Folder: C:\Documents and Settings\Owner\My Documents\BH_CPONA\10_Tracking\LO_LOCPU\06_Vision_Maps

File: PPEP_BH_LOCPU_Maps_2012_10Oct_12Fr_0700U.pdf

Dc_Access: <https://sites.google.com/site/mt05oct/home/34ipopfor>

Hlink_Prd: PPEP_BH_LOCPU_Maps_2012_10Oct_12Fr_0700U.pdf

CR09

Title: Comparison Chart of Action Areas in Comprehensive Plan Updates

between City of Portland and City of Lake Oswego

Date: 2013 Apr 11 Thursday 11:00 U (11:00 AM PT)

Desc: Comparison chart between aspirational Portland Plan and Lake Oswego Comp Plan Update

Type: CHCA – Chart Comparison Size “A”, WxH (11 in x 8.5 in) Landscape,

BHCN – Birdshill CPO / NA

PT – City of Portland

LO – City of Lake Oswego

Comp – Comprehensive Plan update

LOCPU – Lake Oswego Comprehensive Plan Update

(also referred to as LOPR – Lake Oswego Periodic Review

Auth: Charles B. Ormsby (Skip), Chair Birdshill CPO / NA 2012 - 2013

File BHCN: CHCA_BHCN_PT_LO_Comp_Plan_2013_04Apr_11Th_1100U.pdf, Size 59 kb, Page(s): 1

De_Source: Birdshill CPO / NA Archives

Folder: C:\... \BH_CPONAVZZ_Act_2013x02\Z2013_04Apr_07Su_1100U_Rsch_Cmpr_LO_PT_Comp_Plans

File: CHCA_BHCN_PT_LO_Comp_Plan_2013_04Apr_11Th_1100U.pdf

De_Access: <https://sites.google.com/site/mt05oct/home/34ipopfor>

Hlink_Prd: CHCA_BHCN_PT_LO_Comp_Plan_2013_04Apr_11Th_1100U.pdf

Parsons, Susan

From: Birdshill CPO/NA [birdshill.cpo.na@gmail.com]
Sent: Thursday, May 30, 2013 3:04 PM
To: Parsons, Susan; Birdshillcpona@gmail.com
Cc: cschneider@ci.oswego.or.us; McCaleb, Iris; Charles Ormsby
Subject: Request for Citizen Communication with PTCC on 2013 Jun 05 Wednesday
Attachments: RQST_BHCN_GovProj_L1A_2011_03Mar_02We_0112U.pdf;
CMUA_BHCN_WSL_Earthquake_2011_04Apr_04Mo_2003U.pdf;
CMPT_BHCH_TCWP_Form_L4T_2012_06Jun_12Tu_1700U.pdf;
EMAL_2012_07Jul_12Th_1507U_PTOM_BHCH_Rspn_01_Cmpt_TCWP.pdf;
LETR_OS19_LO_PT_BH_TCWP_2013_03Mar_05Tu_1700U.pdf

Request for Council Communication time
for Portland City Council (PTCC) meeting scheduled
for 2013 Jun 05 Wednesday. Issue Portland Bureau
of Environmental Services (PBES) Tryon Creek
Wastewater Treatment Plant (TCWP) facilities
upgrade plan (est \$130 – \$135 M) Community
Advisory Committee (CAC) (TCWP_CAC).
That has excluded Birdshill CPO / NA from voting
seat since first conceived and convened in secret
beginning 2011 Sep. And OR House Representative
Devlin letter requesting Birdshill CPO / NA
designee be assigned to TCWP_CAC. No satisfactory
answer or action to simple question “WHY?”
Please see details and references below.

2013 May 30 Thursday 15:00 U [3:00 PM PT]

Charles B. Ormsby (Skip)
Chair 2012 – 2013
Birdshill CPO / NA
A Joint Clackamas County Community Planning Organization (CPO) and
City of Lake Oswego Oregon Neighborhood Association (NA)

Susan Parsons
Assistant Council Clerk
City of Portland Oregon
Portland City Hall
1121 SW 4th Avenue Rm 140 (First Floor NE)
Portland OR 97204
Google Earth GPS Coordinates: 45°30'56.63"N, 122°40'44.38"W
Ph: 503.823.4085
Wb: <http://www.portlandonline.com/auditor/index.cfm?c=26979>
Em: susan.parsons@portlandoregon.gov

Copy:

5/30/2013

Birdshill Board and Residents
LO City Recorder and LO City Council 2013 – 2014
Neighborhoods, and committees.

Please distribute to All 2013-2014 Portland City Council members

FORWARD as you see fit

Subject: Request for Citizen Communication with PTCC on 2013 Jun 05 Wednesday

Abbreviations:

DEIS = Draft Environmental Impact Statement for Lake Oswego Portland Transit Project
ERT = Elk Rock Tunnel on the Willamette Shore Line (WSL)
GE = Google Earth, Latitude / Longitude coordinates.
LO = Lake Oswego
LOCC = Lake Oswego City Council
LCCI = Lake Oswego Committee for Citizen Involvement adba LOPC
LOPC = Lake Oswego Planning Commission
LOPT = Lake Oswego Portland Transit Project (Metro / MTRO)
LOPW = Lake Oswego Department of Public Works
LOSD = Lake Oswego School District 7J (Joint)
LTWP = Lake Oswego Tigard Water Project (also abbreviated LOT)
MTRO = Metro Regional Government
MP = ODOT roadway Mile Point
OR43 = Oregon Hwy 43, OR Hwy 43 (aka Riverside Drive)
ODOT = Oregon Department of Transportation.
PSI = Portland Streetcar Incorporated
PT = Portland
PTCC = Portland City Council
PBES = Portland Bureau of Environmental Services
LOPW = Lake Oswego Department of Public Works
TCWP = Tryon Creek Wastewater Treatment Plant (also TCWTP)
WSL = Willamette Shore Line [Rail Road road right-of-way]
WSLC = Willamette Shore Line Consortium
WLRM = Willamette River Mile (referece mile point)

Good Afternoon:

Thank you for taking my call circa 2012 May 23 Thursday and informing me of "Citizen Communication" slots available on PTCC meetings of:

- 1.1. 2013 May 29 Wednesday 09:30 U (9:30 AM PT) – None
- 1.2. 2013 Jun 05 Wednesday 09:30 U (9:30 AM PT) – "penciled in"

This e-mail will confirm request for Portland City Council (PTCC) meeting of 2013 Jun 05 Wednesday 09:30 U (9:30 AM PT). I have attached pertinent documents including (ATnn = Attachment nn, CRnn – Cross Referenced nn):

- 2.1. AT01 – Request to Identify Projects and Initiatives wrt Birdshill CPO / NA Locale
- 2.1. AT02 – Abstract of Primary Earthquake Hazard Locales Along Oregon Highway 43
- 2.2. AT03 – COMPLAINT Tryon Creek Facilities Plan Update Process and Committees

5/30/2013

- 2.3. AT04 – Tryon Creek Wastewater Treatment Plan Oversight Committee, Response, City of Portland Office of Ombudsman
- 2.4. AT05 – Request Appointment of Birdshill CPO / NA Resident to Tryon Creek Wastewater Treatment Plant CAC
- 2.5. CR01 – City of Lake Oswego and City of Portland Wholesale Sewage Treatment and Disposal Agreement

The above documents will be copied to the City of Lake Oswego Recorder and administrative assistant for the Lake Oswego Planning Commission (LOPC). The LOPC does business as the Lake Oswego Committee for Citizen Involvement (LCCI).

I have attempted to bring forth the exclusion of the Birdshill CPO / NA from TCWP_CAC to the LCCI at meeting held on 2013 May 29 Wednesday 18:30 U (6:30 PM PT) during Citizen Comment. I was treated with frank indifference by Chair William Garr and the remainder of the LCCI / LOPC.

I will bring this issue of exclusion of the Birdshill CPO / NA from TCWP_CAC to the Lake Oswego Neighborhood Action Coalition (LONAC) at meeting to be held on 2013 Jun 01 Saturday 09:30 U (9:30 AM PT).

I will also bring this issue of exclusion again to the 2013 – 2014 Lake Oswego City Council during Citizen Comment on 2013 Jun 04 Tuesday. And inform them of the following resolutions, with working titles being drafted

- 3.1. Audit Public Involvement Processes – Portland and Lake Oswego
- 3.2. Audit Portland Bureau of Environmental Services Finances.
- 3.3. Audit PBES and LOPW Sewer Rates
- 3.4. Audit PBES Management
- 3.5. Audit Portland and Lake Oswego Wastewater Agreement <CR01>
- 3.6. Audit TCWP Service area sewer infrastructure.
- 3.7. Vote on Service Fee Rate Imposition.
- 3.8. Request Panel Presentation on Sewer Regulations.
- 3.9. Endorse Law of Inclusion for Projects. (OR Legislature 2014)

Frankly I can barely keep up with documenting issues associated with defective public involvement processes on public infrastructure projects. Despite requests to multiple government entities including the Portland City Council made between 2012 February and 2012 March <AT01>. These projects are to occur in the vicinity of the Birdshill CPO / NA and will substantially affect government imposed policies along with personal finances. Costs since 2000 November [LOSD School Construction Bond] have been in excess of \$800,000,000. Most without a direct vote of citizens, and justified by “select” committees directed by predetermined outcomes.

Given the demonstrated delivery schedule problems associated with the Oregon / Clackamas County produced streetcar in 2013. See Oregon Live article: “*Portland transportation official says United Streetcar vehicle could go into service next week*”, date: 2013 May 29 Wednesday, 11:00 U (11:00 AM) site: http://www.oregonlive.com/portland/index.ssf/2013/05/portland_transportation_official.html
Thank heavens the project at the DEIS phase to extend Portland Streetcar

Incorporated (PSI) service to Lake Oswego Foothills District has at least been placed on a "stealth siding"; by 2011 – 2012 Lake Oswego City Council action circa 2012 January 24 Tuesday. It would however behoove members of the Willamette Shoreline Consortium (WSLC) including cities of Portland and Lake Oswego to investigate the geology of the Elk Rock Tunnel (ERT) below the City of Portland Peter Kerr Park NE of the intersection of OR Hwy 43 / Breyman Ave [(OR 43 MP 04.90) (GE: 45°26'8.36"N, 122°39'12.64"W)]

Before a 2012 – 2013 tunnel lining project [LOCC Resolution 12-70 on 2012 Dec 18 Tuesday] covers up geology features. The tunnel lining project is to be completed prior to the announced partial resumption of Willamette Shore Line excursion trolley service circa 2013 June. Note the Elk Rock cliff face of 150 ft of "rotten rock" will likely form the Elk Rock Rapids at Willamette River Mile (WLRM) WLRM_019.0 after a subduction earthquake with a magnitude greater than 8.0 <AT02>. **The likelihood of this epic catastrophic event is 37% within the next fifty years (2012 – 2062).** According to Oregon State University study posed on the US Geological Survey website 2012 July 17 Tuesday (<http://pubs.usgs.gov/pp/pp1661f/>).

The key question I will **ASK** of the 2013 – 2014 Portland City Council is why there has been no response directed to the Birdshill CPO / NA to the request made on our communities behalf by Oregon House Representative District 19 Richard Devlin letter of 2013 Mar 05 Tuesday? <AT05>. This is after filing a complaint <AT03> in 2012 Jun and receiving a response from the City of Portland Office of the Ombudsman with no satisfactory action <AT04>. Plus giving testimony on 2013 January 09 Wednesday 09:30 U (9:30 AM PT) to Portland City Council (AM Session: Item 19 Second Call, Time Mark (hh:mm:ss) 00:67:09 – 00:71:08) <http://www.portlandonline.com/index.cfm?&a=429721&c=49508>.

I expect answers rather than the static of indifference I have received to this date. Or frankly is this standard operating procedure to issues brought forth by residents of the Birdshill CPO / NA? I am willing to discuss these matters with either the PTCC or LOCC so long as there are witnesses and a record.

Sincerely

Skip

Charles B. Ormsby (Skip)
Birdshill CPO / NA, Chair 2012 – 2013
A Joint Clackamas County Community Planning Organization
City of Lake Oswego Oregon Neighborhood Association (NA)
Google Earth GPS Coordinates: 45°25'46.48"N, 122°39'40.02"W
Clackamas County & Lake Oswego UGMA
170 SW Birdshill Road
Portland Oregon 97219-8502
Phn: 503.636.4483 Residence
E-mail: birdshillepona@gmail.com
Web: <http://birdshillepona.shutterfly.com/> (Not Open Yet)

Note on Attachments and Cross Reference Annotations

1. In most documents click on yellow dialogue balloon in upper left hand corner of first page for document “meta data” / information includes websites, cross references etc.
2. Attachments sent only to City of Portland Council Clerk and City of Lake Oswego City Recorder for “the record”. All others wishing to examine the documents please see websites by label: “Dc_Access:” and file by label: “Hlink_Prd:”

Attachments (ATnn) Five (5) total:

AT01

Title: Request to Identify Projects and Initiatives wrt Birdshill CPO / NA Locale

Date: 2011 Mar 02 Wednesday 01:00 U (1:00 AM PT)

Desc: Request of government entities with jurisdiction in the area of the Birdshill CPO / NA to develop a list of projects and initiatives wrt Birdshill CPO / NA as required BYLW Artc II, Sect 04

Note: Cross Referenced to Foothills URA – Foothills Urban Renewal Area, See Also LU_12-0032

From Meeting minutes 2011 April 20 Wednesday Meeting 2010.23 presentations made and document delivered to:

2011 Feb 01 Tu 18:00 U – City of Lake Oswego Regular Meeting (Video DVD from Library)

2011 Feb 03 Th 10:00 U – County of Clackamas (CCBC) Business Meeting; Begin: 00:20:35, End: 00:22:58 (Video)

2011 Feb 10 Th 09:30 U – County of Multnomah (MTBC) Regular Meeting; Begin: 00:00:57, End: 00:03:15 (Video)

2011 Feb 10 Th 14:00 U – Metro Regional Government Regular Meeting; Begin: 00:08:06, End: 00:14:17 (Audio)

2011 Feb 10 Th 15:00 U – Drop in to ODOT Region 1 Headquarters left message with Sheli Romero

2011 Feb 21 Mo 17:00 U – Discussion at Clackamas CPO Chair coffee County Sheriff's Office in Clackamas Town Center area

2011 Feb 23 We 10:00 U – Public Testimony before TriMet Board of Directors

2011 Mar 02 We 09:30 U – Public Testimony before Portland City Council Item 197

Type: RQST – Request, BHCN – Birdshill CPO / NA

BHCN – Birdshill CPO / NA

L1A – Level 1 Abstract

Auth: Charles B. Ormsby (Skip), Birdshill CPO / NA Acting Chair 2011 – 2012

FILE BHCN: RQST BHCN GovProj L1A 2011_03Mar_02We_0100U.pdf Size: 222 kb, Page(s): 2

Dc_Source: <http://www.portlandonline.com/auditor/index.cfm?c=56674&a=372465>

Web Page Title ..: POL Government Elected Officials Auditor Griffin-Valade Divisions Council Clerk/Contracts Council Records

Web Page File: None

Web Page Sect ...: 2011 Council Meeting Records

Web Page Hdr ..: Column Week, Row: 3/2/2011

Web Page Item: Column Meeting Documents, Row 3/2/2011, Cell: other

Hyperlink: http://efiles.portlandoregon.gov/webdrawer/search/rec?sm_class=uri_545&sm_created=3/1/2011,%203/4/2011&bool=and

Link Item: City Auditor - City Recorder - Council Documents - 197-2011 Charles Ormsby communication

Hlink: <http://efiles.portlandoregon.gov/webdrawer/rec/4835369/>

Dc_Source: Archives Birdshill CPO / NA

Folder: C:\... \BH_CPONA\ZZ_Act_2011x01\Z2011_02Feb_01Tu_0900U_Projects_wrt_BH\ProdDocs

Dc_Access: <https://sites.google.com/site/bhrqstgov/home/07rqswmsr>

Hlink_Prd: RQST_BHCN_GovProj_L1A_2011_03Mar_02We_0112U.pdf

AT02

Title: Abstract of Primary Earthquake Hazard Locales Along Oregon Highway 43

(OR 43) & Willamette Shore Line right-of-way (WSL) (ROW) for LOPT

Date: 2011 Apr 04 Monday 20:00 U (8:00 PM PT)

Note: 1. Date is shortly after 2011 Mar 10 Thu 21:46 U (9:46 PM PT)

Subduction earthquake of 9.0, Japan – Near East Coast of Honshu Island

2. For Elk Rock Tunnel (ERT) earthquake hazard see pages 15, 16, 17, and 18 of 24

3. Transmitted to Clackamas County Board of County Commissioners by email

on 2011 Apr 05 Tue 16:16 U (4:16 PM PT)

Desc: Chart and maps of earthquake hazards along Willamette Shore Line (WSL)

right-of-way (ROW).

Type: CMUA – Chart Map US Size A (8.5 in x 11.0 in), BHCN – Birdhill CPO / NA,
WSL – Willamette Shore Line

Auth: Charles Ormsby (Skip), Chair Birdhill CPO / NA 2011-2012

FILE BHCN: CMUA_BHCN_WSL_Earthquake_2011_04Apr_04Mo_2000U.pdf. Size 2,638 kb, Page(s): 24

Dc_Source: Birdhill CPO / NA Archives

Dc_Access: <https://sites.google.com/site/lophazard/home/02reports>

Hlink_Prd: CMUA_BHCN_WSL_Earthquake_2011_04Apr_04Mo_2003U.pdf

AT03

Title: COMPLAINT Tryon Creek Facilities Plan Update Process and Committees

Edition: L4 – Total Outline for Document Access

Date: 2012 Jun 12 Tuesday 17:00 U (5:00 PM PT)

Desc: Complaint wrt Tryon Creek Wastewater Treatment Plant (TCWTP or TCWP) Facilities Plan (2012 – 2022)

Type: CMPT – Complaint, BHCH – Birdhill CPO / NA Chair

Auth: Charles B. Ormsby (Skip), Birdhill CPO / NA Chair 2011 – 2012

File: CMPT_BHCH_TCWP_Form_L4T_2012_06Jun_12Tu_1700U.pdf. Size: 300 kb, Page(s): 15.

Dc_Source: Birdhill CPO / NA Archives

Folder: C:\,\ZZ_Act_2012x02\2012_06Jun_08Fr_1345U_CMPT_TCWP_CAC_Formation\Z02Sum

File: CMPT_BHCH_TCWP_Form_L4T_2012_06Jun_12Tu_1700U.pdf.

Dc_Access:

Homepage <https://sites.google.com/site/bhcmtcwp/home>

00selfapt <https://sites.google.com/site/bhcmtcwp/home/00selfapt>

01websites <https://sites.google.com/site/bhcmtcwp/home/01websites>

02calendar <https://sites.google.com/site/bhcmtcwp/home/02calendar>

02reports <https://sites.google.com/site/bhcmtcwp/home/02reports>

File: CMPT_BHCH_TCWP_Form_L4T_2012_06Jun_12Tu_1700U.pdf.

03prpref <https://sites.google.com/site/bhcmtcwp/home/03prpref>

04articles <https://sites.google.com/site/bhcmtcwp/home/04articles>

05em20120619 : <https://sites.google.com/site/bhcmtcwp/home/05em20120619>

05em20120712 : <https://sites.google.com/site/bhcmtcwp/home/05em20120712>

05em20120712 : <https://sites.google.com/site/bhcmtcwp/home/05em20120712>

05em20130103 : <https://sites.google.com/site/bhcmtcwp/home/05em20130103>

Hlink_Prd: CMPT_BHCH_TCWP_Form_L4T_2012_06Jun_12Tu_1700U.pdf

AT04

Title: Tryon Creek Wastewater Treatment Plan Oversight Committee,

Response, City of Portland Office of Ombudsman

Date: 2012 Jul 12 Thursday 15:07 U (3:07 PM PT)

Desc: Response from the City of Portland Ombudsman

Type: EMAL – Agreement, PTLN– City of Portland, LKOS– City of Lake Oswego

PTOM – City of Portland Ombudsman Office,

RSPN – Response

CMPT – Complaint

TCWP – Tryon Creek Wastewater Treatment Plant or TCWTP

Auth: Vanessa Roebuck, Office of the Ombudsman, Office of the City Auditor

Ph: Unknown, Em: Vanessa.Roebuck@portlandoregon.gov

Margie Sollinger, Ombudsman, Office of the Ombudsman, Office of the City Auditor

Ph: 503.823.4503, Em: Margie.sollinger@portlandoregon.gov

FILE BHCN: EMAL_2012_07Jul_12Th_1507U_PTOM_BHCH_Rspn_01_Cmpt_TCWP.pdf,
Size 23 kb, Page(s): 2

Dc_Source: Birdhill CPO / NA Archives

Folder: C:\,\BH_CPONA\EmailRtn\2012x03

File: EMAL_2012_07Jul_12Th_1507U_PTOM_BHCH_Rspn_01_Cmpt_TCWP.pdf,
Size 23 kb, Page(s): 2

Dc_Access: <https://sites.google.com/site/bhcmtcwp/home/05em20120712>

Hlink_Prd: EMAL_2012_07Jul_12Th_1507U_PTOM_BHCH_Rspn_01_Cmpt_TCWP.pdf

AT05

Title: Request Appointment of Birdshill CPO / NA Resident to Tryon Creek Wastewater Treatment Plant CAC

Date: 2013 Mar 05 Tuesday 17:00 U (5:00 PM PT)

Dnld: 2013 Apr 05 Friday 12:33 U (12:33 PM PT)

Enty: Oregon Legislature 77th / 2013-2014 State Senate District 19

Desc: Letter from OS19 Devlin to LOMY Studebaker and PTMY Hales requesting appointment of Birdshill CPO / NA resident to TCWP_CAC

Type: LETR – Letter

C – Extract with comments and highlighting

X – Extract with no comments

OS19 – Oregon Legislature State Senator District 19 (New Boundaries circa 2011 due to 2010 US Census)

PBES – Portland Bureau of Environmental Services with CH2M Hill

TCWP – Tryon Creek Waste Water Treatment Plant (TCWTP)

CAC – Community / Citizen Advisory Committee

Note 01: Cross Referenced to BoJack Blog:

Date: 2012 Jun 04 Monday 09:16 U

Title: Lake Oswego pump station move has familiar smell,

Web: <http://bojack.org/2012/06/lake-oswego-pump-station-move.html>

Note 02: Cross Referenced to Charles Ormsby (Skip) Complaint

Date: 2012 Jun 12 Tuesday 17:00 U

Web: <https://sites.google.com/site/bhemtcwp/home/02reports>

File: CMPT_BHCH_TCWP_Form_L4T_2012_06Jun_12Tu_1700U.pdf

Note 03: Cross Referenced to Charles Ormsby (Skip) Portland City Council Testimony

Date: 2012 Jun 20 Wednesday 09:30 U (9:30 AM PT)

Item: Item 700 Time mark (hh:mm:ss) Begin: 00:15:29 End: 00:18:29

Web: <http://www.portlandonline.com/index.cfm?c=49508&a=401988>

Note 04: Cross Referenced to Birdshill CPO / NA Request of LO Department of Economic Development

Title: Request by BHCN for PDF of Tech Memo CH2M to LOCM dated 2005 Dec 15 Thursday

Date: 2012-Jul 20 Friday 15:28 U

Web: <https://sites.google.com/site/bhrgstgov/home/05email/20120720fr1528>

File: EMAL_2012_07Jul_20Fr_1527U_BHCN_LOED_rqst_2005_CH2M_Report.pdf

Note 05: Cross Referenced to Birdshill CPO / NA Resolution

ID ...: 2013.02.10.17

Title: Endorse Filing Complaint on TCWP

Date: 2012-Aug-08 Wednesday 18:30 U, Meeting 2013.02 - August

Web: <https://sites.google.com/site/mt03aug/home/03rslt0808>

File: REPT_BHCN_RSLT_Gist_BH201302_2012_08Aug_08We_1200U.pdf

Note 06: Cross Referenced to Birdshill CPO / NA Resolution

ID ...: 2013.08.12.25

Title: Endorse Active Seat on TCWP_CAC (Tryon Creek Wastewater Treatment Plant Community Advisory Cmte aka TCWTP)

Date: 2013 Jan 23 Wednesday 18:00 U, Meeting 2013.08 – January

Web: <https://sites.google.com/site/mt08jan/home/05rsltns>

File: REPT_BHCN_RSLT_Gist_BH201308_2013_01Jan_21Mo_1400U.pdf

Note 07: Cross Referenced to Birdshill CPO / NA Chair Meeting with OS19 [multiple email(s)]

File: EMAL_2013_02Feb_21Th_0911U_BHCH_OS19_Meeting_Notes.pdf

Date: 2013 Feb 16 Saturday 11:00 U, Meeting Starbucks Tualatin OR

Web: <https://sites.google.com/site/mtbh11apr/home/34itcwpstat>

Note 08: Cross Referenced to Letter of OR Dist 19 Senator Richard Devlin,

Actn: Endorse Birdshill CPO / NA member on TCWP_CAC

Date: 2013 Mar 05 Tuesday 17:00U

File: EMAL_2013_03Mar_08Fr_1142U_OS19_BHCH_Rqst_TCWP_CAC_aptn.pdf

Web: <https://sites.google.com/site/mtbh11apr/home/34itcwpstat>

File: LETR_OS19_LO_PT_BH_TCWP_2013_03Mar_05Tu_1700U.pdf, Size: 191 kb, Page(s): 1

Auth: OS19 – Oregon State Senator District 19, Richard Devlin

c/o Rebecca Davis, Legislative Assistant (2013), Phn: 503.986.1719. Em: daviesr@leg.state.or.us

Website: <http://www.leg.state.or.us/devlin/home.htm>

File OS19: TryonCreekPlantLetter.pdf, Size 191 kb, Page(s): 1

File BHCN: LETR_OS19_LO_PT_BH_TCWP_2013_03Mar_05Tu_1700U.pdf, Size: 191 kb, Page(s): 1

Dc_Source 01: Birdshill CPO / NA Archives

File: EMAL_2013_03Mar_08Fr_1142U_OS19_BHCH_Rqst_TCWP_CAC_aptn.pdf, Size: 16 kb, Page(s): 1

Dc_Source 02 : Birdshill CPO / NA Archives

Folder: C:\...ABH_CPONA\ZZ_Act_2013x01\Z2013_03Mar_08Fr_1100U_EMAL_OS19_BHCN_Apt_TCWP

File: LETR_OS19_LO_PT_BH_TCWP_2013_03Mar_05Tu_1700U.pdf, Size: 191 kb, Page(s): 1

Dc_Access: <https://sites.google.com/site/mtbh11apr/home/34itcwpstat>

Hlink_Prd: LETR_OS19_LO_PT_BH_TCWP_2013_03Mar_05Tu_1700U.pdf

**Cross Referenced Documents (CRnn) One (1) total:
CR01**

Title: City of Lake Oswego and City of Portland Wholesale Sewage Treatment and Disposal Agreement

Date: 1984 Sep 26 Wednesday 17:00 U (5:00 PM PT)

Desc: Agreement between Portland and Lake Oswego for sewage treatment

NOTE(s): 1. Title Page Added

2. Numbering from first page of Agreement

3. Key Term: EDU - Equivalent Dwelling Unit Defined Page 03/21, Item: H

4. Map of service Boundary Page 20/21.

Type: AGRM – Agreement, PTLN– City of Portland, LKOS– City of Lake Oswego

TCWP – Tryon Creek Wastewater Treatment Plant or TCWTP

Auth: Unkown

FILE BHCN: AGRM_PTLN_LKOS_TCWP_1984_09Sep_26We_1700U.pdf. Size 1,000kb, Page(s): 21

De_Source: Birdshill CPO / NA Archives

Folder: C:\,\,Reports\050_MnPD_TCWP\1984_TCWP_LOPT_Agreement


File: AGRM_PTLN_LKOS_TCWP_1984_09Sep_26We_1700U.pdf.

De_Access: <http://sites.google.com/site/sentinelstkip/home/mtrpcnst03>

Hlink_Prd: AGRM_PTLN_LKOS_TCWP_1984_09Sep_26We_1700U.pdf

Request to Identify Projects and Initiatives wrt Birdshill CPO / NA Locale

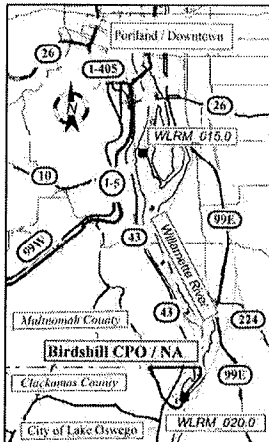
2011 Mar 02 Wednesday 01:00 U [1:00 AM PT]



Initiated By:
Acting Chair of the
Birdshill CPO / NA

Birdshill CPO / NA
of Clackamas County (CPO –
Community Planning Organization)
and City of Lake Oswego Oregon
(NA – Neighborhood Association)

2009 – 2010 Officers
Acting Chair: Charles Ormsby
Sec / Treas: John Hedlund



Location:
The Birdshill CPO / NA (area)
is a joint county and city
community located on the west
bank of the Willamette River
between river miles 019.4
south to 020.2. This is about
seven miles south of central
Portland Oregon and
immediately north of the City
of Lake Oswego Oregon in
Clackamas County.

Google Earth Coordinates
Intersect: Underhill / Midvale Rds
045° 25' 46.65" N,
122° 39' 39.90" W

Contact Information Birdshill CPO/NA Acting Chair:

Phone: 503.636.4483 Residence
Mail: Clackamas County – Birdshill Area
170 SW Birdshill Road
Portland OR 97219-8052

Internet Presence – Birdshill CPO / NA

Email: sentinelskip@gmail.com (Please Use)
Email: birdshillepona@gmail.com
Website: <http://sites.google.com/site/birdshillcpona>
Group: <http://group.google.com/group/birdshillcpona>
YouTube: <http://www.youtube.com/birdshillcpona>

Attached Files / Cross Referenced Files:

05 – World of Documents Referred to & Hyperlinked

Detail levels, pages, document files and disk space:

Detail Level	No Pages	No Files	Cum Disk Spc [kb-kilobytes]
L1 – Abstract:	2	1	300 kb
L2– Summary:	0	0	0 kb
L3 – Key Docs:	14	2	700 kb
L4 – Total Outline:	0	0	0 kb
L6 – World of Docs:	16	3	1,000 kb

Notes on referenced documents:

1. Files referenced have been posted to above website for download.
2. **Downloaded files require name change to enable hyperlinks.**
3. Files available for at least 30 days from date at top of column.
4. Files also available upon request by email to above address(es).

GLOSSARY & Terms – See spreadsheet: Edition Access

Website: <https://sites.google.com/site/or43data01/home/bhdocsalt>

Edition: L1 – Abstract (Only Edition)

Edition Access: L1 – Abstract, L2 – Summary,

L3 – Key Documents, and L4 – Total Outline

Website for editions: <https://sites.google.com/site/or43data01/home/bhdocsalt>

Note: Navigate between most headers by Cltr + mouse click, to follow most links.

Note: CR = Cross Reference – Linked jump to Outline Section & then to endnotes.

Affected Parties(s):

Government Levels wrt Birdshill CPO / NA Locale

1. Lev 100 = Federal – Army Core of Engineers and undetermined entities.
2. Lev 080 = State of Oregon – ODOT, TriMet and undetermined entities.
3. Lev 070 = Regional – Metro (Oregon Metro)
4. Lev 060 = County – County of Clackamas and County of Multnomah.
5. Lev 050 = Municipal – City of Lake Oswego and City of Portland.
6. Lev nnn = Service Providers – PGE, NW Natural, Quest, Service Districts.

01 – Abstract of Request

Birdshill CPO / NA Bylaws require the annual compilation of a list of projects and initiatives that affect the locale of our community. This request initiates this compilation and process of annual review along with requests of government entities with jurisdiction in and around the area of the Birdshill CPO / NA. That the government entities identify, label, delineate, and describe ALL projects and initiatives that may affect the area of the Birdshill CPO / NA and immediate locale along with residents. Two items in this process are most important: First is a contact, with phone, and email services that have both current and historical knowledge of the project or initiative. Second are methods to trace the project or initiative to source documents that can be monitored over time. The attached maps on the next page identify the locale and regional context.

02 – Summary of Documents & Impact

Birdshill CPO / NA Bylaws Ver 6.09,

Ratified by Membership: 2009 Mar 18 Wednesday

Approved by Clackamas County: 2009 Jun 16 Tuesday

Approved by City of Lake Oswego: 2009 Jul 21 Tuesday

“Article II – Principles of Operation

Section 4 – Issues and Consultation With Members

In order to assure early and continued public involvement. With adequate time for citizen notification, study, and formulation of actions in all aspects of participation in governance that may affect both the area and residents of the Birdshill CPO / NA. The Board shall:

1. Communicate with leaders at multiple levels of governance, community groups, and area service providers and ascertain what issues that may consist of projects, programs, and initiatives that will affect the area of the Birdshill CPO / NA and members within the coming year.
2. Develop an Annual Report itemizing, identifying, labeling, delineating, and describing in summary form items ascertained in item 1 above.
3. Deliver or make available the Annual Report developed in item 2 above to the membership of the Birdshill CPO / NA, no later than the Monday following Labor Day each year.
4. Consult with the membership before making recommendations about neighborhood improvements.”

03 – Key Documents

03.01 Birdshill CPO / NA Bylaws

Site: <http://www.ci.oswego.or.us/plan/Neighborhoods/default.htm>

File: [BYLW_BHCN_RTFD_0609_2009_04Apr_30Th_0900U.pdf](#)

03.02 Birdshill CPO / NA Schema of Government Levels

Site: <https://sites.google.com/site/or43data01/home/bhdocsalt>

File: [LIST_BHCN_Scheme_Gov_Lev_2011_02Feb_01Tu_1500U.pdf](#)

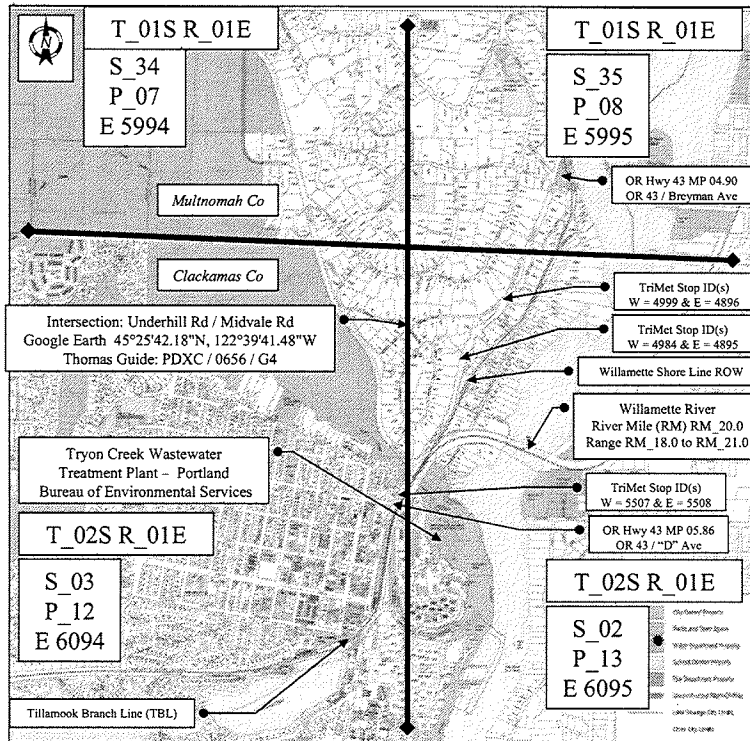
04 – Total Outline of Documents

No documents outlined.

05 – World of Documents Referred to & Hyperlinked

See Section 03 – Key Documents above.

Birdshill CPO / NA Locale



Area of Project / Initiatives wrt Birdshill CPO / NA

Date: 2011 Mar 02 Wednesday 01:00 U (1:00 AM PT)

Author: Charles Ormsby (Skip)

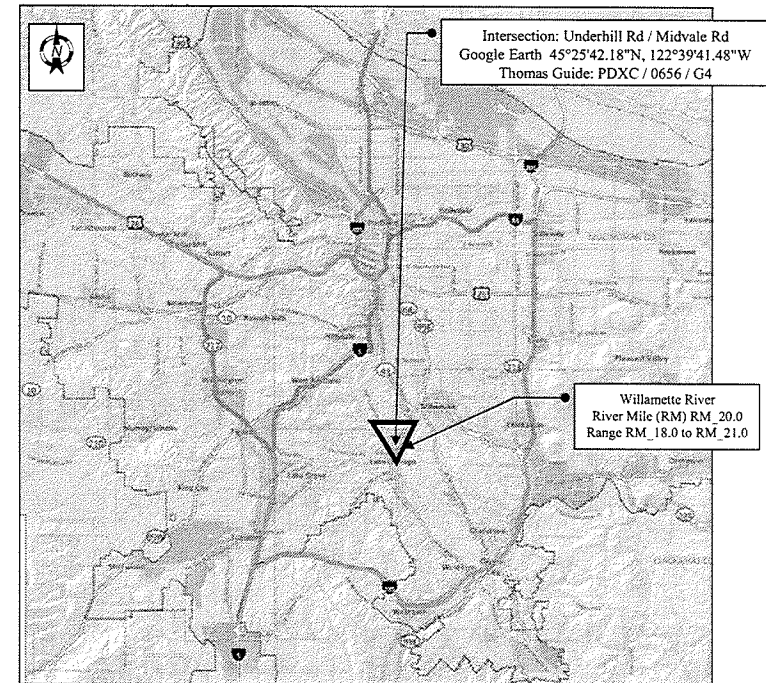
Email: charles.ormsby@metro.net or sentinelskip@gmail.com

Source: www.metro.net or www.sentinelskip.com

Cut: 150%, h = 30.09 in w = 30.06 in

Paste: 22% h = 6.56 in w = 6.67 in

Birdshill CPO / NA and Regional Context



Regional Context of Project / Initiatives wrt Birdshill CPO / NA

Township 01S, Range: 01E, Sections 34 and 35

Township 02S, Range: 01E, Sections 02 and 03

Date: 2011 Feb 02 Wednesday 13:00 U (1:00 PM PT)

Author: Charles Ormsby (Skip)

Email: charles.ormsby@metro.net or sentinelskip@gmail.com

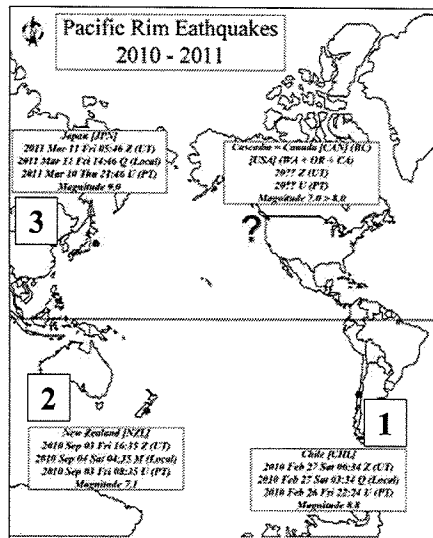
Source: www.metro.net or www.sentinelskip.com, Metro 2035 RTP (Regional Transportation Plan)

page 41 of 141, Figure 5: Map of the Portland region and TSM (Transportation System Management) investments in 2000

Cut: 200%, h = 19.35 in w = 19.97 in

Paste: 22% h = 6.04 in w = 6.23 in

Pacific Rim Earthquakes 2010 - 2011



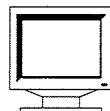
Magnitude ... 8.8
Date <ISO>: 2010 Feb 26 Fri 22:24 U (10:24 PM PT)
Epicenter: 36°17'24"S 73°14'20"W
Locale: Central Chile - Biobio Region
Website Wikipedia: http://en.wikipedia.org/wiki/2010_Chile_earthquake
Doc Access: <http://www.google.com/maps/place/2010+Chile+earthquake>
File: BQKSc_ATCL_WKPD_EQ_CHL_2010_02Feb_26Fri_2224U.pdf



Magnitude ... 7.1
Date <ISO>: 2010 Sep 03 Fri 08:35 U (8:35 AM PT)
Epicenter: 43°33'S 172°11'E
Locale: New Zealand South Island - Darfield Canterbury
Website Wikipedia: http://en.wikipedia.org/wiki/2010_New_Zealand_earthquake
Doc Access: http://www.google.com/maps/place/2010+New_Zealand_earthquake
File: BQKSc_ATCL_WKPD_EQ_NZL_2010_09Sep_03Fri_0835U.pdf



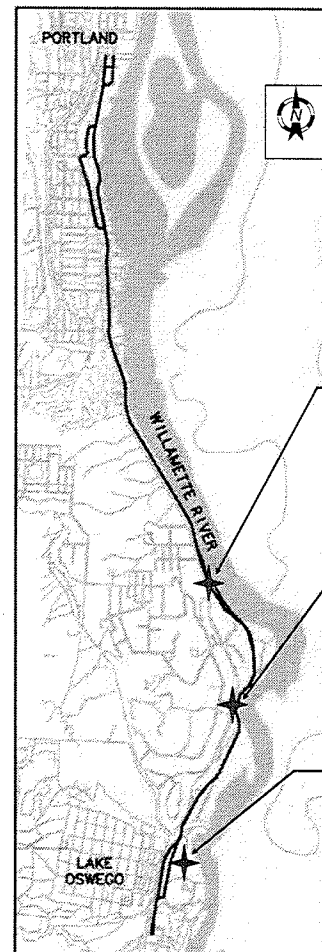
Magnitude ... 9.0
Date <ISO>: 2011 Mar 10 Thu 21:46 U (9:46 PM PT)
Epicenter: 38°19'19"N 142°22'08"E
Locale: Japan - Near East Coast of Honshu Island
Website Wikipedia: http://en.wikipedia.org/wiki/2011_Japan_earthquake
Doc Access: http://www.google.com/maps/place/2011+Japan_earthquake
File: BQKSc_ATCL_WKPD_EQ_JPN_2011_03Mar_10Thu_2146U.pdf



See: Nat Geo Channel
Prog: Countdown to Catastrophe
Web: http://channel.natgeo.com/earthquake/2010/02/26/2010_02_26_2224U.pdf
See: PBS - KOPB - Oregon Public Broadcasting
Prog: NOVA - Japan's Killer Earthquake
Web: http://www.pbs.org/nova/japan/2011/03/2011_03_20_2146U.pdf

LOPT Primary Hazard Lcales

"Mitigation of potential hazards ... including ...: Avoidance of the susceptible area(s);"
LOPT DEIS, December 2010, page 3-108, Section 3.7.4.1 - Seismic Hazards



Are multiple projects along Oregon Highway 43 between Portland and Lake Oswego valued at or above a cumulative cost of \$450 M + worth the **RISK** of development in and along known and identified earthquake hazard zones with the intent to relieve and reduce marginal traffic congestion?

If so why? - Please justify.

OR 43 / WSL - Carey Ln
Block No So. Of Burnside St.: 11100
Assessor Map (Taxation Plot)
Township_Rng_Sec_QSc_QQSc.: 01S_01E_26_C_C
ODOT OR 43 Mile Point (MP) ...: MP_03.89
Willamette River Mile (WLRM): WLRM_017.60
Google Earth (Lat / Lng): 45°26'57.43"N, 122°39'29.85"W

OR 43 / WSL - Elk Rock
Block No So. Of Burnside St.: 12600
Assessor Map (Taxation Plot)
Township_Rng_Sec_QSc_QQSc.: 01S_01E_35_C_A
ODOT OR 43 Mile Point (MP) ...: MP_04.90
Willamette River Mile (WLRM): WLRM_019.10
Google Earth (Lat / Lng): 45°26'8.36"N, 122°39'12.64"W

Lake Oswego - Foothills / TOD
Block No So. Of Burnside St.: 14000
Assessor Map (Taxation Plot)
Township_Rng_Sec_QSc_QQSc.: 02S_01E_02_C_B
ODOT OR 43 Mile Point (MP) ...: MP_06.00
Willamette River Mile (WLRM): WLRM_020.40
Google Earth (Lat / Lng): 45°25'13.12"N, 122°39'32.30"W

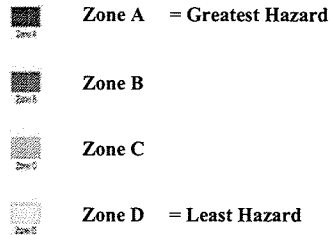
Metro LOPT DEIS - Streetcar Plan Set
Extract of Dwg: Title Page, Page 01 of 31

See: http://www.metro.org/transportation/streetcar/2010/02/26/2010_02_26_2224U.pdf

LOPT = Lake Oswego to Portland Transit Project
OR 43 = Oregon Highway 43 (Portland to Oregon City)
ROW = Right-of-Way
TOD = Transit Oriented Development
WSL = Willamette Shoreline (ROW) (Portland South in Lake Oswego)

Summary of Map Legends

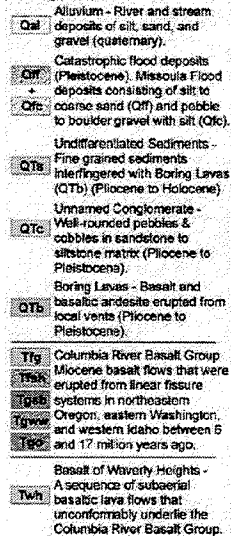
Earthquake Hazard Maps



Lake Oswego USGS Quadrangle
Oregon Department of Geology & Mineral Industries
Relative Earthquake Hazard Map
Title: Earthquake Hazard Map of the Lake Oswego Quadrangle
Clackamas, Multnomah, and Washington Counties Oregon
Source: Oregon Department of Geology and Mineral Industries
File Orig: gms091.pdf
Website: <http://www.oregon.gov/ogm/arcweb/earthquake/earthquake.htm>
Size (kb): 2,776 kb
Date: 1995
Please also see accompanying report:
Relative Earthquake Hazard Map of the Lake Oswego
Quadrangle Clackamas and Multnomah Counties Oregon.
File: REPT_ORGE_GMS091_EQH_1995_01Jan_01Sep_1700U.pdf
Please see this source map for full details of the
relative earthquake hazards along OR Hwy 43 between
Portland south to Lake Oswego.

Geology Maps

Geologic Map Units




Lake Oswego USGS Quadrangle
Oregon Department of Geology & Mineral Industries
Geologic Map
Title: Geologic Hazard Map of the Lake Oswego Quadrangle
Clackamas, Multnomah, and Washington Counties Oregon
Source: Oregon Department of Geology and Mineral Industries
File Orig: gms091.pdf
Website: <http://www.oregon.gov/ogm/arcweb/earthquake/earthquake.htm>
Size (kb): 3,332 kb
Date: 1989
Please see this source map for full details of the
features along OR Hwy 43 between Portland south to
Lake Oswego.

See: IRIS - "Teachable Moments" (Earthquakes > M 7.0)
Web: <http://www.iris.edu>
See: Cascadia Region Earthquake Workgroup
Web: <http://www.cascadia.org>
See: Oregon Emergency Management
"Living on Shaky Ground"
Web: <http://www.oregon.gov/ogm/arcweb/earthquake/earthquake.htm>

See: Nat Geo Channel
Prog: Countdown to Catastrophe
Web: <http://www.natgeo.com>
See: PBS - KOPB - Oregon Public Broadcasting
Prog: NOVA - Japan's Killer Earthquake
Web: <http://www.pbs.org/nova/japan/quake/quake.html>

Water Feature Map



H
A
Z
A
R
D

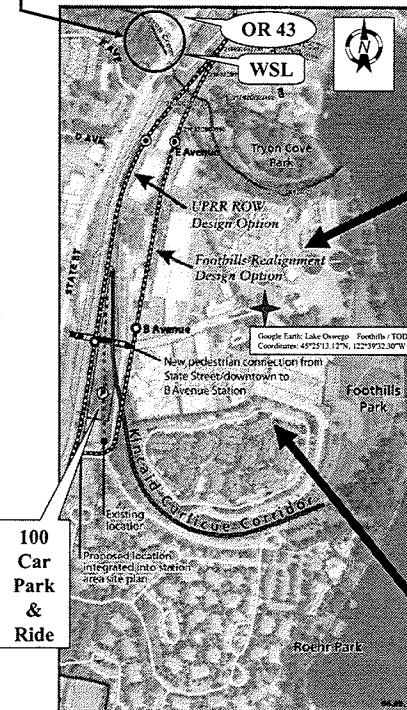
Water Features Map
Title: Lake Oswego to Portland Transit Project
Figure 3.9-1: Project Study Area Water Features
Source: Lake Oswego to Portland Transit Project (LOPT)
Draft Environmental Impact Statement (DEIS)
Page 3-145, Screen Page DEIS: 237, Screen Page DEIS: Chapter 3: 147
File Orig: DEIS Web edition: loup_deis_web.pdf
DEIS Chapter 3: loup_deis_ch3_affected_env_and_env_conseq.pdf
Website: <http://www.oregon.gov/ogm/arcweb/earthquake/earthquake.htm>
Size (kb): Web Edition: 25,111 kb; Chapter 03: 8,639 kb; Chapter 03 Page 147: 244 kb
Date: 2010 December

Lake Oswego – Foothills / TOD Hazard

TOD = Transit Oriented Development

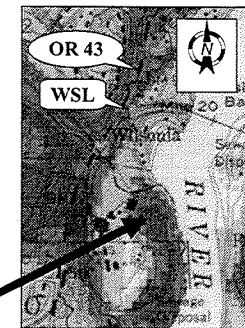
Relative Earthquake Hazard Map
– Lake Oswego – Foothills Extract

Fill to elevate structures in Foothills / TOD
above floodplain levels may come from a
project to daylight Tryon Creek culvert at
intersection of OR 43 & Terwilliger Blvd.



Metro LOPT DEIS:
Appendix E – Preliminary Section 4 (f) Assessment
Extract of Figure E-7 – Kincaid Curlicue Corridor
DEIS Page: E-23, Spage: 513, DEIS Apdx E SPAGE 25

See: IRIS - "Teachable Moments" (Earthquakes > M 7.0)
Web: <http://www.iris.edu>
See: Cascadia Region Earthquake Workgroup
Web: <http://www.cascadia.org>
See: Oregon Emergency Management
"Living on Shaky Ground"
Web: <http://www.oregon.gov/ogm/arcweb/earthquake/earthquake.htm>

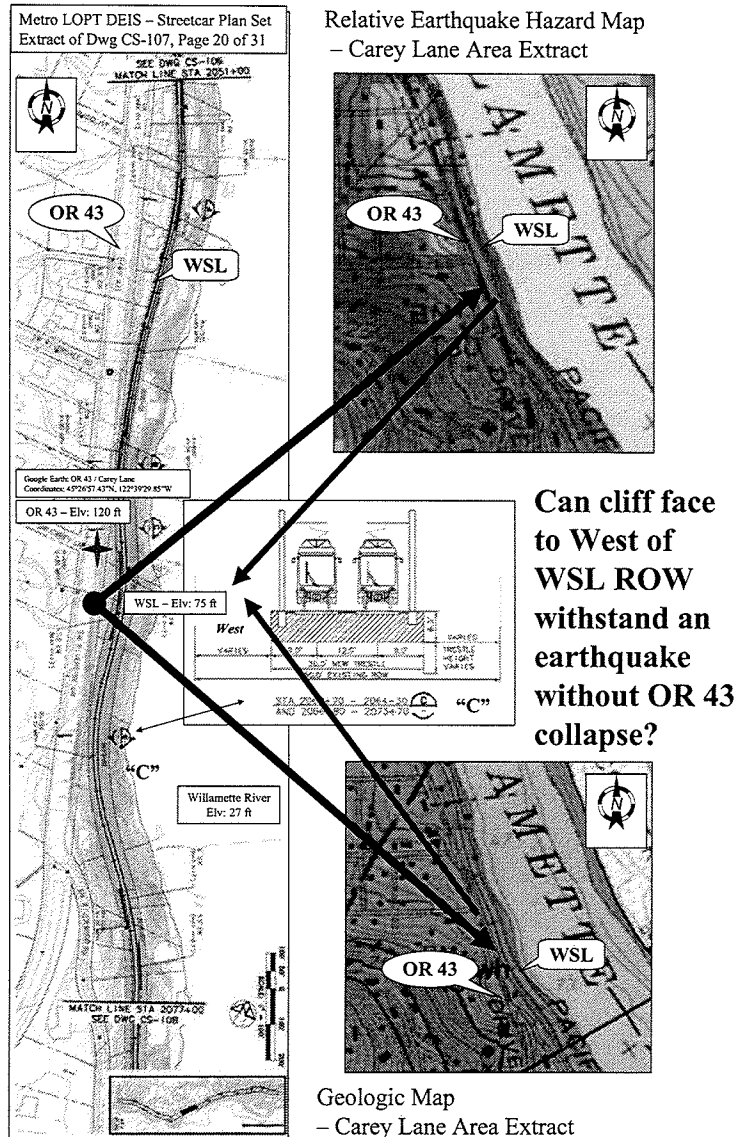


Should a TOD
in Foothills area
proceed in both
a known and
identified
earthquake
hazard zone
and floodplain?

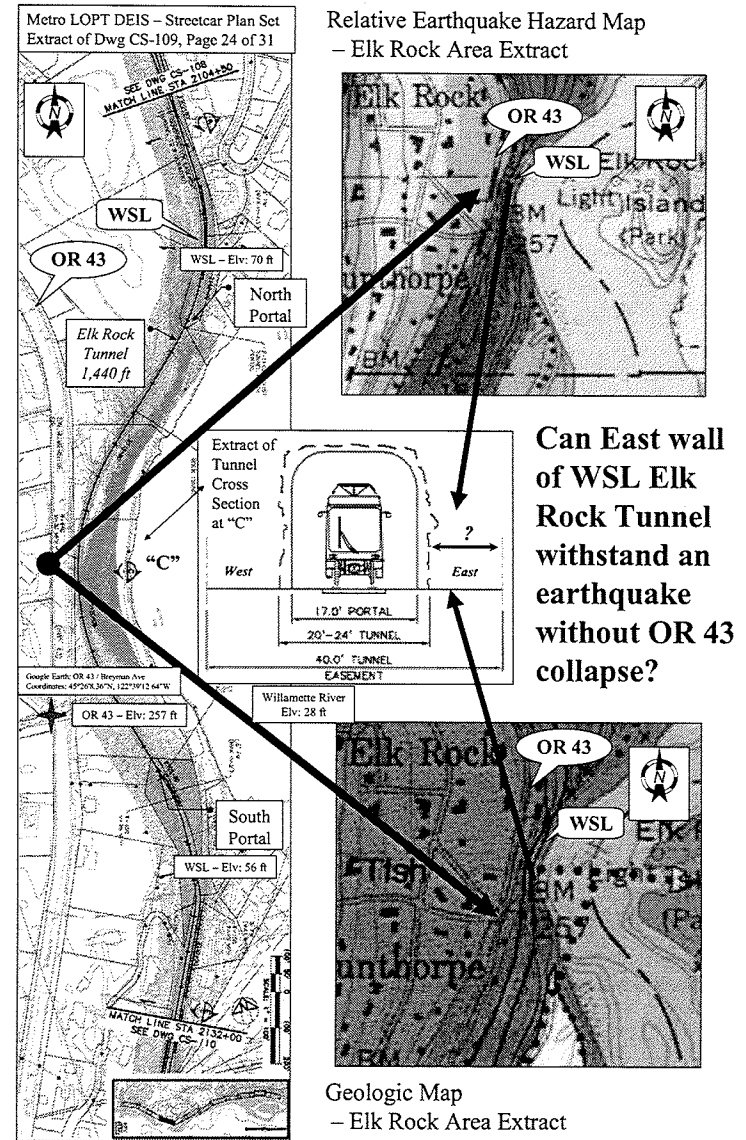


Water Feature Map
– Lake Oswego – Foothills Extract

OR 43 & WSL ROW – Carey Lane Hazard




OR 43 & WSL ROW – Elk Rock Hazard



COMPLAINT Tryon Creek Facilities Plan Update Process and Committees

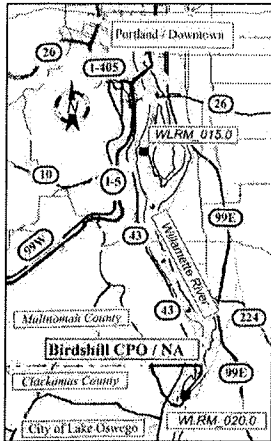
2012 Jun 12 Tuesday 17:00 U [5:00 PM PT]



Initiated By:
Chair of the
Birdhill CPO / NA

Birdhill CPO / NA
of Clackamas County and
City of Lake Oswego Oregon

2011 – 2012 Officers
Chair: Charles Ormsby (Skip)
Vice-Chair: Amir Mehrabi
Sec / Treas: John Hedlund



Location:
The Birdhill CPO / NA (area) is a joint county and city community located on the west bank of the Willamette River between river miles 019.4 south to 020.2. This is about seven miles south of central Portland Oregon and immediately north of the City of Lake Oswego Oregon in Clackamas County.

Google Earth Coordinates
Intersect: Midvale / Underhill Rds
045° 25' 46.65" N, 122° 39' 39.90" W

Contact Information Birdhill CPO/NA Vice Chair:

Phone: 503.636.4483 Residence
Mail: Clackamas County – Birdhill Area
170 SW Birdhill Road
Portland OR 97219-8052

Internet Presence – Birdhill CPO / NA

Email: birdshillcpona@gmail.com
Website: <http://birdshillcpona.shutterfly.com/>
Group: <http://group.google.com/group/birdshillcpona>
YouTube: <http://www.youtube.com/birdshillcpona>

Attached Files / Cross Referenced Files:

07 – Endnotes and Access Hyperlinks, Page <9>.

Detail levels, pages, document files and disk space:

Detail Level	No Pages	No Files	Cum Disk Spc [kb-kilobytes]
L1 – Abstract ¹ :	0	0	0 kb
L2– Summary ² :	0	0	0 kb
L3 – Key Docs ³ :	50	6	0 kb
L4 – Total Outline ⁴ :	15	27	300 kb
L6 – Endnotess ⁵ :	1,250	33	14,000 kb

Notes on referenced documents:

1. Files referenced have been posted to above website for download.
2. **Downloaded files require name change to enable hyperlinks.**
3. Files available for at least 30 days from date at top of column.
4. Files also available upon request by email to above address(es).

GLOSSARY & Terms – See spreadsheet: Edition Access

Website: <https://sites.google.com/site/bhcmctwp/home/02reports>

Edition: L4 – Total Outline

Edition Access: L1 – Abstract, L2 – Summary, L3 – Key Documents, and L4 – Total Outline

Website for editions: <https://sites.google.com/site/bhcmctwp/home/02reports>

Note: Navigate between most headers by Ctr + mouse click, to follow most links.

Note: CR = Cross Reference – Linked jump to Outline Section & then to endnotes.

Affected Parties(s):

Please see Section 05 –Complaint Contacts on page 6

01 – Abstract of Complaint

On 2012 Jun 08 Friday 13:45 U (1:45 PM PT) Charles Ormsby, Birdhill CPO / NA Chair surveyed the Portland Bureau of Environmental Services (PBES) website as a consequence of re-reading an entry on Jack Bogdanski Blog aka Jack Bog's Blog posted on 2012 Jun 04 Monday 09:16 U (9:16 AM PT) titled: "Lake Oswego pump station move has familiar smell". And reconsidered e-mails and phone calls from the Lake Oswego City Manager David Donaldson and Lake Oswego Director of Economic Development Brant Williams <CR 04.01>. PBES website entries regarding the Tryon Creek Wastewater Treatment Plant (TCWTP) and a Facilities Plan Update demonstrated previous requests of the Birdhill CPO / NA to be fully informed about all projects and initiatives from multiple government entities had been ignored and summarily dismissed. Further formation and meetings of both Oversight and Citizen Advisory Committees have not been conducted, in my opinion in accordance with Oregon Open Meetings Law.

02 –Summary and Impact.

Overview:

Acts of Meeting Law Violation

Required Neighborhood Contact List

Requested Cessation of TCWTP Update

Area of Birdhill CPO / NA

Previous Transgression wrt OR Hwy 43

Request for Project and Initiative Notice

Evolution of TCWTP Facilities Upgrade Plan

Evolution of TCWTP

03 –Key Documents

03.01.01 – 1984 Sep 26 Wed Agreement Portland / Lake Oswego Wastewater

Site: <http://sites.google.com/site/sentinelstkip/home/mtrpcnsl03>

File: [AGRM_PTLN_LKOS_TCWP_1984_09Sep_26We_1700U.pdf](#)

03.01.02 – 2005 Dec 15 Tue CH2M Technical Memo RE Decommission TCWTP

Site: <http://sites.google.com/site/sentinelstkip/home/mtrpcnsl03>

File: [REPX_CH2M_LOCG_TCWTP_2005_12Dec_15Th_1700U.pdf](#)

03.01.03 – 2011 Mar Request for Projects wrt Birdhill CPO / NA

Site: <https://sites.google.com/site/bhcmctwp/home/03prmrref>

File: [RQST_BHCN_GovProj_L1A_2011_03Mar_02We_0100U.pdf](#)

03.01.04 – 2011 Sep 23 Fri Oversight Cmte Mtg 01 Notes

Site: <https://sites.google.com/site/bhcmctwp/home/03prmrref>

File: [MTNT_CH2M_TCWTP_OC_01_2011_09Sep_23Fr_1300U.pdf](#)

03.01.05 – 2012 Jan 09 Mon Request maps of service areas

Site: <https://sites.google.com/site/bhcmctwp/home/03prmrref>

File: [RQST_BHCN_GovProj_L1A_2011_03Mar_02We_0100U.pdf](#)

03.01.06 – 2012 Jun 04 Mon Blog – TCWTP Facilities Plan

Site: <https://sites.google.com/site/bhcmctwp/home/03prmrref>

FI: [MS4TCW BLOG_BOJK_TCWP_Fac_Plan_2012_06Jun_04Mo_0916U.pdf](#)

04 –Total Outline of Documents

05 –Complaint Contacts

06 –Locales Referenced

07 –Endnotes and Access Hyperlinks

COMPLAINT Tryon Creek Facilities Plan Update Process and Committees

Documents and Impact of Formation of Ten Year Facilities Review Plan

02 – Summary and Impact

Overview

Acts of Meeting Law Violation

<CR 04.02.01.01>

The City of Portland, through the Bureau of Environmental Services (PBES) has embarked on a Facility Update Plan for the Tryon Creek Wastewater Treatment Plant (TCWTP) <CR 04.02.01.01.01 (Locale) and 04.02.01.01.02 (Info)>. This plant is owned and operated by the City of Portland within the city limits of Lake Oswego on the west bank of the Willamette River at river mile 20.2. This is immediately south of the confluence of Tryon Creek with the Willamette River 350 yards southeast of the intersection of OR Highway 43 (aka State Street) / Terwilliger Blvd. This process has been conducted by secret unannounced meetings of both an Oversight Committee (OC) and Citizens Advisory Committee (CAC) for nearly ten months. The Oversight Committee met without public notification on 2011 Sep 23 Friday 13:00 U (1:00 PM PT) <CR 04.02.01.07.01>. The CAC was appointed in secret and met for the first time on 2012 May 09 Wednesday 16:00 U (4:00 PM PT) <CR 04.02.01.07.02> again without public notification. A second meeting of the CAC has been scheduled for 2012 June 13 Wednesday 16:00 U (4:00 PM PT) <CR 04.02.01.07.03>.

Required Neighborhood Contact List

<CR 04.02.01.02>

Both City of Lake Oswego – Neighborhood Associations [NA(s)] and Clackamas County – Community Planning Organizations require annual production of a contact list of all officers and representatives. I have produced this list as is required <CR 04.02.01.02.01> and delivered it by e-mail <CR 04.02.01.02.02>. Further the list is summarized periodically and available to the public <CR 04.02.01.02.03 and 04.02.01.02.04>. Further yet the list of officers is used to distribute notices of upcoming events such as the recent backyard habitat certification program that occurred on 2012 Jun 09 Saturday and was announced / public noticed in an e-mail <CR 04.02.01.02.05>.

Thus from my perspective as a “recognized”

<CR 04.02.01.02.06> Chair of the Birdshill CPO / NA, and public posting of lists of Board officers <CR 04.02.01.02.03 and 04.02.01.02.04>, multiple government entities are likely in violation of Oregon Public Meetings Law [Oregon Revised Statute(s)] ORS 192.610 <CR 04.02.01.02.07> for FAILURE to notify my joint NA / CPO of the evolution of the TCWTP. A facility right on southern boarder of Birdshill CPO / NA <CR 04.02.01.04.01>.

Further the process of both the OC and CAC dismisses and pointedly ignore requests I made as Acting Chair of the Birdshill CPO/NA to multiple government entities including, City of Lake Oswego, Clackamas County, County of Multnomah, and City of Portland in 2011 February and 2011 March <CR 04.02.01.06.02 (Feb) and CR 04.02.01.06.03 (Mar)>.

Requested Cessation of TCWTP Update <CR 04.02.01.03> <CR 04.02.01.03>

In brief I request ALL actions of this endeavor to update the TCWTP cease immediately. Then be reconstituted in an open and transparent manner as required under ORS 192.010 – Oregon Public Meetings Law. A law enacted in 1973 to insure transparency in the conduct of public affairs.

I predict with certainty a majority of citizens served by the TCWTP will reject out of hand most findings of the OC and CAC due to exclusion from ACTIVE voting participation in public processes <CR 04.02.01.03.01>. Then reject, any public debt instruments or financing methods intended to construct TCWTP facility upgrades given an opportunity to vote to affirm or negate their issue at the polls. Contrast this prediction with the reality embodied by ACTIVE citizen involvement in the rejuvenation of the Oak Lodge WTP 580 yards to the northeast on the east bank of the Willamette River at river mile 20.2 <CR 04.02.01.03.02>.

Area of Birdshill CPO / NA

<CR 04.02.01.04>

The area of Birdshill CPO / NA <CR 04.02.01.04.01> is a complex collision of multiple boundary conditions that is best examined at the taxlot resolution of detail. Jurisdictions with respect to sewerage and septic system installations include but are not limited to the following <CR 04.02.01.04.02>:

1. City of Portland via Bureau of Environmental Services.
2. Multnomah County via Dunthorpe Riverdale Service District Number 5.
3. Clackamas County – Permits
4. City of Lake Oswego Permits and connections.
5. State of Oregon Department of Environmental Quality.

Previous Transgression wrt OR Hwy 43

<CR 04.02.01.05>

ODOT, Metro, City of Portland, Multnomah County, Clackamas County, City of Lake Oswego, in 2010 and 2011 committed an analogous violation of Oregon Public Meetings Law when meetings were held regarding discussions about the transfer of Oregon Highway 43 (OR 43). From ODOT jurisdiction to a compilation of local jurisdictions <CR 04.02.01.05.01>.

COMPLAINT Tryon Creek Facilities Plan Update Process and Committees

Documents and Impact of Formation of Ten Year Facilities Review Plan

Request for Project and Initiative Notice

<CR 04.02.01.06>

2011 Jan 31 Monday 18:00 U (6:00 PM PT)
Clackamas County CPO Chairs Meeting
Clackamas County Commissioner Paul Savas suggests to Charles Ormsby (Skip), Acting Chair Birdshill CPO / NA to testify in public before government entities requesting assistance in ascertaining a list of projects and initiatives with respect to area and environs of Birdshill CPO / NA as is required in "recognized" Bylaws <CR 04.02.01.06.01>.

2011 Feb 01 Tuesday 18:00 U (6:00 PM PT)
City of Lake Oswego City Council Meeting

2011 Feb 03 Thursday 10:00 U (10:00 AM PT)
Clackamas County Board of Commissioners Meeting
Site: <http://www.co.clackamas.or.us/bcc/business/>
Label: February 3, 2011
Timemark (hh:mm:ss): Begin: 00:20:35, End: 00:22:58

2011 Feb 10 Thursday 09:30 U (9:30 AM PT)
Multnomah County Board of Commissioners Meeting
Site: http://multnomah.granicus.com/ViewPublisher.php?view_id=3
Label: Board of Commissioners February 10, 2011
Timemark (hh:mm:ss): Begin: 00:00:57, End: 00:03:15

2011 Feb 10 Thursday 14:00 U (2:00 PM PT)
Metro Regional Government
[Federal Metro Planning Organization (MPO)]
Site: <http://www.oregonmetro.gov/index.cfm/go/by.web/id=21730>
Timemark: Begin: 00:08:06, End: 00:14:17 (Audio Only)

2011 Mar 02 Wednesday 09:30 U (9:30 AM PT)
City of Portland Oregon Item 197 .
Site:
<http://www.portlandonline.com/auditor/index.cfm?c=56674&a=372465>
Timemark: Begin: 00:09:59, End: 00:13:52

Before each entity I gave testimony to I presented a summary of my testimony / request to a meeting recording official
<CR 04.02.01.06.02 (Feb) and CR 04.02.01.06.03 (Mar)>.

Evolution of TCWTP Facilities Upgrade Plan

<CR 04.02.01.07>

2011 Sep 23 Friday 13:00 U (1:00 PM PT)
Oversight Committee (OC) meeting
<CR 04.02.01.07.01>.
NO NOTICE DELIVERED TO BIRDSHILL CPO / NA

2011 – 2012
Selection of CAC members.
NO NOTICE DELIVERED TO BIRDSHILL CPO / NA

2012 May 09 Wednesday 16:00 U (4:00 PM PT)
NO NOTICE DELIVERED TO BIRDSHILL CPO / NA
Citizen Advisory Committee Meeting Number 1
<CR 04.02.01.07.02>

2012 June 13 Wednesday 16:00 U (4:00 PM PT)
NO NOTICE DELIVERED TO BIRDSHILL CPO / NA
Citizen Advisory Committee Meeting Number 2
PBES Website and LO Council Digest <CR 04.02.01.07.03>

Evolution of TCWTP

<CR 04.02.01.08>

1984 Sep 26 Wed 17:00 U (5:00 PM PT)
Agreement Portland / Lake Oswego
for Sewage Treatment and Disposal <CR 04.02.01.08.01>

1999 Jun 01 Tue 17:00 U (5:00 PM PT)
CH2M Hill Facilities Plan Evaluation of Tryon Creek WTP
for PBES – Portland Bureau of Environmental Services
Note: Summarizes plant at wet weather capacity
<CR 04.02.01.08.02>

2005 Dec 15 Tue 17:00 U (5:00 PM PT)
CH2M Technical Memo to City of Lake Oswego
RE Decommission TCWTP <CR 04.02.01.08.03>

2009 Jan 16 Fri 12:00 U Report Status to LOCC Goal Setting
RE: TCWTP too expensive to move. <CR 04.02.01.08.04>

2012 Jan 09 Mon 12:00 U Request made to LO City Council
for maps to depict service areas of water and sewer
along with transportation infrastructure. <CR 04.02.01.08.04>

COMPLAINT Tryon Creek Facilities Plan Update Process and Committees

Documents and Impact of Formation of Ten Year Facilities Review Plan

Note: Documents are hyperlinked in endnotes.

1. Download attachments to email or documents downloaded from website into one common directory.
2. Have a PDF file reader installed on your computer and open (PC or MAC versions)
3. Navigate through document rapidly by clicking on headers (Bold type at beginning of section.) or "Bookmark tab"
4. To access an endnote reference, first record endnote number on a piece of scratch paper. Place cursor over superscript number carefully and left mouse click, once.
5. To access the source site for document referenced in endnote click on the blue or purple text with the label "De_Source:". Links may not work due to changes in hyperlinked website URLs / addresses.
6. To access posting site for document referenced in endnote click on the blue or purple text with the label "De_Access:". Links may not work due to changes in hyperlinked website URLs / addresses.
7. Rename downloaded file as required to conform to filename in hyperlink in endnote. Strip off characters "[1]" at end of filename.
8. To access a document referenced in the endnote left mouse click on the blue or purple text with the label "Hlink_Prd:". This will open Adobe PDF file reader and you should see the referenced document.
9. To return to point in the document click on one of the previous view buttons (green button with left/right white arrows)
10. Periodically when viewing source documents close out viewed documents in Adobe reader separately.

Report:

Note Outline format is used to succinctly abstract the previous section summary and expose many more documents placed into endnotes. Due to limitations with my computer and software I have problems creating Adobe *.pdf (Portable Document Format) document files that provide full access to endnotes created in MS Word 2003 source files when the number of endnotes in the source document rises above 20 to 25 references. Endnotes in the PDF document can be accessed; however, but before performing a left mouse click you must record the endnote number on a scratch pad. Because in the PDF file you are dropped into the endnote section, and you must manually scroll backwards or forwards to the endnote number to point to document you desire and gain information about.

03 –

Key Documents

03.01

03.01.01

03.01.02

03.01.03

03.01.04

03.01.05

03.01.06

Chronological Order of Key Documents

1984 Sep 26 Wed Agreement Portland / Lake Oswego Wastewater
<CR 04.02.01.08.01>

2005 Dec 15 Tue CH2M Technical Memo
RE Decommission TCWTP <CR 04.02.01.08.03>

2011 Mar Request for Projects wrt Birdshill CPO / NA
<CR 04.02.01.06.03>

2011 Sep 23 Fri Oversight Cmte Mtg 01 Notes.
<CR 04.02.01.07.01>

2012 Jan 09 Mon Request maps of service areas
<CR 04.02.01.08.05>

2012 Jun 04 Mon Blog – TCWTP Facilities Plan
<CR 04.01.02>

COMPLAINT Tryon Creek Facilities Plan Update Process and Committees

Documents and Impact of Formation of Ten Year Facilities Review Plan

04 – Total Outline of Documents

04.01
04.01.01
04.01.02
04.01.03
04.02
04.02.01
04.02.01.01
04.02.01.01.01

04.02.01.01.02
04.02.01.02
04.02.01.02.01
04.02.01.02.02
04.02.01.02.03
04.02.01.02.04
04.02.01.02.05
04.02.01.02.06
04.02.01.02.07
04.02.01.03
04.02.01.03.01

04.02.01.03.02

04.02.01.04
04.02.01.04.01

04.02.01.04.02
04.02.01.04.03
04.02.01.05
04.02.01.05.01
04.02.01.06
04.02.01.06.01
04.02.01.06.02
04.02.01.06.03
04.02.01.07
04.02.01.07.01

04.02.01.07.02

04.02.01.07.03
04.02.01.08
04.02.01.08.01

04.02.01.08.02
04.02.01.08.03

04.02.01.08.04
04.02.01.08.05

References from Abstract – page 1.

2012 Jun 04 Tu 02:02 U email – TCWTP Facilities Plan CAC⁶
2012 Jun 04 Mo 09:16 U Blog – TCWTP Facilities Plan⁷
2012 Jun 05 Tu 14:55 U email – TCWTP Facilities Plan CAC⁸

Summary and Impact

Overview

Acts of Meeting Law Violation

Locale of Tyron Creek Wastewater Treatment Plant,
195 Foothills Road, Lake Oswego OR, 97034
Google Earth: 45°25'18.06"N, 122°39'31.22"W
<CR 06 –Locales Referenced>

2012 June 08 Fri – PBES Webpage on TCWTP⁹

Required Neighborhood Contact List

2011 Jul 02 Sat – Roster of Birdshill CPO/NA officers¹⁰
2011 Jul 02 Sat – Email Transmitting Roster¹¹
2012 Jan 10 Tue – City of LO List of Chairs¹²
2012 Jan 10 Tue – City of LO List of Board Officers¹³
2012 Jun 07 Thu – Email Notice of Backyard Habitat¹⁴
2009 Jul 21 Tue – City of Lake Oswego Recognition¹⁵
2012 Jun 10 Sun – Webpage Oregon Open Meetings Law¹⁶

Requested Cessation of TCWTP Update

2005 Jun 12 Sun – Article warning about
Excluded parties from planning processes¹⁷
*“any effort that doesn’t meaningfully involve a truly
representative cross section of all citizens will be
torpedoed, intentionally or not, by those not involved”*

2009 Nov 03 Tue – Clackamas County Measure 3-348
Result 85.16 % approve for \$44 M GO Bond¹⁸
Measure for Oak Lodge Sanitary District WTP
580 yards NE of Tryon Creek WTP
Locale of Oak Lodge Wastewater Treatment Plant,
13750 SE Renton Avenue
Milwaukie OR 97222
Google Earth : 45°25'25.63"N, 122°39'8.36"W
<CR 06 –Locales Referenced>

Area of Birdshill CPO / NA

2009 Mar 30 Mon – Maps of Birdshill CPO/NA, see pg
10¹⁹

2006 Jun 26 Wed – Map of Sewers in BH CPO/NA²⁰

Webpage of LOPTP Steering Committee

Previous Transgression wrt OR Hwy 43

2011 May 07 Sat – Spreadsheet Calendar OR 43 Transfer²¹

Request for Project and Initiative Notice

2009 Apr Bylaws Ver 06.09 (Rtfd) of Birdshill CPO / NA²²

2011 Feb Request for Projects wrt Birdshill CPO / NA²³

2011 Mar Request for Projects wrt Birdshill CPO / NA²⁴

Evolution of TCWTP Facilities Upgrade Plan

2011 Sep 23 Fri 13:00 U

Oversight Committee Mtg 01 Notes²⁵

2012 May 09 Wed 16:00 U

Citizen Advisory Committee Mtg 01 Notes²⁶

2012 Jun 13 Wed 16:00 U CAC Mtg 02 Agenda²⁷

Evolution of TCWTP

1984 Sep 26 Wed 17:00 U

Agreement Portland / Lake Oswego Wastewater²⁸

1999 Jun 01 Tue 17:00 U Facilities Plan Evaluation²⁹

2005 Dec 15 Tue 17:00 U

CH2M Technical Memo RE Decommission TCWTP³⁰

2009 Jan 16 Fri 12:00 U TCWTP too expensive to move³¹

2012 Jan 09 Mon 12:00 U Request maps of service areas³²

COMPLAINT Tryon Creek Facilities Plan Update Process and Committees

Documents and Impact of Formation of Ten Year Facilities Review Plan

05 – Complaint Contacts

Primary Contacts for Filing Complaint

Michael C. Kron
Assistant Attorney General
Oregon Department of Justice (OR DOJ)
1162 Court Street NE
Salem Oregon 97301
Google Earth: 44°56'16.63"N, 123° 1'38.45"W
Ph: 503.947.4447
Wb: <http://www.doj.state.or.us/>
Em: michael.c.kron@doj.state.or.us

Primary Contacts for Filing Complaint

Margie Sollinger
Ombudsman
Office of the Ombudsman
Office of the City Auditor
City of Portland Oregon
Portland City Hall Rm 140 1st Flr NE
1221 SW 4th Avenue Room 140 Thms_gde PDXM / 0596 / F6
Portland OR 97204-1900
Google Earth: 45°30'53.61"N, 122°40'43.63"W
Ph: 503.823.4503, Fax: Not Specified
Admin: 503.742.4400
Wb: <http://www.portlandoregon.gov/auditor/ombudsman>
Em: Margie.sollinger@portlandoregon.gov

Jerry Morf
Multnomah County Attorney
Office of County Counsel
Multnomah County Oregon
Hawthorne Headquarters Bldg Grand Av / Hawthorne Bv NE
501 SE Hawthorne Blvd Suite 500 Thms_gde PDXM / 0596 / G7
Portland OR 97214-3587
Google Earth: 45°30'44.25"N, 122°39'37.50"W
Ph: 503.988.3138, Fax: 503.988.3308
Wb:
Em: jerry.m.morf@multco.us

Stephen L. Madkour
County Counsel
Office of the County Counsel
Clackamas County Oregon
Public Services Bldg Rm 460 4th Flr SE OR 213 / Beav Cr SW
2051 Kaen Road Thms_gde PDXC / 0717 / D4
Oregon City OR 97045-4035
Google Earth: 45°19'57.47"N, 122°35'55.50"W
Ph: 503.655.8581 Fax: 503.742.5919
Wb: <http://www.co.clackamas.or.us>
Em: smadkour@clackamas.us

David D. Powell
City Attorney
City of Lake Oswego Oregon
City Hall, 380 A Avenue Lev 3 4th St / "A" Avenue SE
PO Box 369 Thms_gde PDXC / 0656 / F6
Lake Oswego OR 97034-0369
Google Earth: 45°25'9.19"N, 122°40'3.87"W
Ph: 503.635.0225 Fx: 503.699.7453
Wb: <http://www.ci.oswego.or.us>
Em: powell@ci.oswego.or.us

Primary Contacts for Filing Complaint

Jennifer Donnelly
LCDRC Metro Regional Representative
Oregon Department of Land Conservation and Development
Market Center 4th Ave / Market St SE
1600 SW Fourth Ave Suite 109 Thms_gde PDXM / 0596 / E7
Portland OR 97201
Google Earth: 45°30'43.63"N, 122°40'47.43"W
Ph: 503.725.2183 Ph: 503.725.2182
Wb: <http://www.lcd.state.or.us/LCD/>
Em: jennifer.donnelly@state.or.us

Primary Entities/Leaders Maybe Subject of Complaint

Sam Adams
Mayor
City of Portland Oregon
Portland City Hall Suite 340 3rd Flr NE
1221 SW 4th Avenue Suite 340 Thms_gde PDXM / 0596 / F6
Portland OR 97204-1900
Google Earth: 45°30'53.61"N, 122°40'43.63"W
Ph: 503.823.4682, Fax: Not Specified
Wb: <http://www.mayorsamadams.com>
Em: mayorsam@portlandoregon.gov
Cerero Gonzalez, Executive Assistant to the Mayor
Ph: 503.823.1121
Em: cevero.gonzalez@ci.portland.or.us

Jeff Cogen
Multnomah County Chair
Multnomah County Board of Commissioners
Multnomah County Oregon
Hawthorne Headquarters Bldg Grand Av / Hawthorne Bv NE
501 SE Hawthorne Blvd Suite 600 Thms_gde PDXM / 0596 / G7
Portland OR 97214-3587
Google Earth: 45°30'44.25"N, 122°39'37.50"W
Ph: 503.988.3308, Fax: Not Specified
Wb: <http://www.multco.us/chair>
Em: jeffcogen@co.multnomah.or.us
Barb Guthrie, Scheduler / Staff Assistant
Ph: 503.988.3953, Fax: 503.988.3308
Em: Barbara.guthrie@co.multnomah.or.us

Charlotte Lehan
Clackamas County Chair
Clackamas County Board of Commissioners
Clackamas County Oregon
Public Services Bldg Rm 450 4th Flr SE OR 213 / Beav Cr SW
2051 Kaen Road Thms_gde PDXC / 0717 / D4
Oregon City OR 97045-4035
Google Earth: 45°19'57.47"N, 122°35'55.50"W
Ph: 503.655.8581 Fax: 503.742.5919
Wb: <http://www.mayorsamadams.com>
Em: mayorsam@portlandoregon.gov
Sasha Pollack, Senior Commission Policy Coordinator
Ph: 503.655.8581, Ph: 503.742.5915 Direct
Em: spollack@co.clackamas.or.us

Jack D. Hoffman
Mayor
City of Lake Oswego Oregon
City Hall, 380 A Avenue Lev 3 4th St / "A" Avenue SE
PO Box 369 Thms_gde PDXC / 0656 / F6
Lake Oswego OR 97034-0369
Google Earth: 45°25'9.19"N, 122°40'3.87"W
Ph: 503.635.0213 Fx: 503.697.3594 Wk: 503.306.5324
Wb: <http://www.ci.oswego.or.us>
Em: jhoffman@ci.oswego.or.us

COMPLAINT Tryon Creek Facilities Plan Update Process and Committees

Documents and Impact of Formation of Ten Year Facilities Review Plan

06 – Locales Referenced

Abbreviations

RM = River Mile

CO = Columbia River

TU = Tualatin River

WL = Willamette River

LO = Lake Oswego

UGMA = Urban Growth Management Agreement

Key Public Facilities Relative to Tryon Creek Wastewater Treatment Plant

Common Name	Google Earth Coordinate [Copy and insert into "Fly to Window"]
<i>Wastewater Treatment Plants</i>	
Tryon Creek WTP [PBES (PT)]	45°25'18.06"N, 122°39'31.22"W
Durham Treatment Facility [CWS (WC)]	45°24'3.60"N, 122°45'44.93"W
Columbia Blvd WTP [PBES (PT)]	45°35'49.48"N, 122°43'9.61"W
Kellog Creek WTP [WES (CC)]	45°26'25.23"N, 122°38'34.20"W
Tri-City WTP [WES (CC)]	45°22'33.29"N, 122°35'29.58"W
<i>Government Headquarters</i>	
Clackamas County Development Services Bldg	45°20'2.23"N, 122°35'56.43"W
Clackamas County Public Services Bldg	45°19'57.47"N, 122°35'55.50"W
Lake Oswego City Hall	45°25'9.19"N, 122°40'3.87"W
Metro Headquarters	45°31'38.95"N, 122°39'36.91"W
Multnomah County Headquarters	45°30'44.25"N, 122°39'37.50"W
Portland City Hall	45°30'53.61"N, 122°40'43.63"W
West Linn City Hall	45°21'45.73"N, 122°38'51.39"W
<i>Locales in vicinity of Tryon Creek WTP</i>	
Foothills Area	45°25'13.12"N, 122°39'32.30"W
Iron Mt Trail Bridge	45°25'52.46"N, 122°40'22.78"W
Kaady Carwash So Entry	45°25'23.47"N, 122°39'42.35"W
Public Storage LKOS Entry	45°25'22.67"N, 122°39'39.30"W
UP TBL Rail Bridge	45°25'30.35"N, 122°39'17.01"W
<i>Other Locales in Portland Metro Area</i>	
Convention Center	45°31'43.36"N, 122°39'42.92"W
6-Way Intersection	45°25'22.39"N, 122°40'42.93"W
Portland State Urban Center	45°30'39.68"N, 122°40'57.61"W
Oregon City Elevator	45°21'25.37"N, 122°36'27.75"W
Pioneer Court House Cupola	45°31'6.79"N, 122°40'41.76"W

COMPLAINT Tryon Creek Facilities Plan Update Process and Committees

Documents and Impact of Formation of Ten Year Facilities Review Plan

Primary Sewer Plants Locales wrt LO UGMA

Tryon Creek Wastewater Treatment Plant
Portland Bureau of Environmental Services
NA(s): Foothills District and Birdhill CPO / NA
195 SW Foothills Road
Lake Oswego OR 97034
Phone: 503.
Google Earth: 45°25'18.06"N, 122°39'31.22"W
Outfall: WLRM_020.3 [Willamette River]
Wb: <http://www.portlandonline.com/bes/index.cfm?a=344979&c=31031>

Durham Treatment Facility
Clean Water Services
NA(s): Unknown
16060 SW 85th Ave
Tigard OR 97224
Phone: 503.547.8150
Google Earth: 45°24'3.60"N, 122°45'44.93"W
Outfall: TURM_009.5 [Tualatin River]
Wb: <http://www.cleanwaterservices.org/AboutUs/WastewaterAndStormwater/TreatmentFacilities/DurhamFacility.aspx>

Sewer Plants of Interest wrt LO UGMA

Oak Lodge Sanitary District
NA(s): Oak Grove CPO (Clackamas County)
13750 SE Renton Avenue
Milwaukie OR
Google Earth: 45°25'25.63"N, 122°39'8.36"W
Outfall: WLRM_020.1 [Willamette River]
Wb: <http://www.oaklodesanitary.com/>

Tri-Cities Water Pollution Control Plant
NA(s):
15941 S Agnes Av
Oregon City OR
Google Earth: 45°22'33.29"N, 122°35'29.58"W
Outfall: WLRM_0???.? [Willamette River]
Ph: 503.557.2823 Fx: 503.557.2809
Wb: <http://www.co.clackamas.or.us/wes/>

Kellogg Creek Water Pollution Control Plant
NA(s):
11525 SE McLoughlin Blvd
Milwaukie OR
Google Earth: 45°26'25.23"N, 122°38'34.20"W
Outfall: WLRM_0???.? [Willamette River]
Ph:
Wb: <http://www.co.clackamas.or.us/wes/>

Columbia Blvd WTP
NA(s):
5001 N Columbia Blvd
Portland OR
Google Earth: 45°35'49.48"N, 122°43'9.61"W
Outfall: CORM_0???.? [Columbia River]
Wb: <http://www.portlandonline.com/bes/index.cfm?c=29323>

Primary Operator Entities

Portland Bureau of Environmental Services
City of Portland
Portland Building
1120 SW 5th Avenue, Room 1000
Portland OR 97204-3713
Google Earth: 45°30'56.63"N, 122°40'44.38"W
Ph: 503.823.7740
Fx: 503.823.6995
Em: beswebmaster@portlandoregon.gov
Wb: <http://www.portlandonline.com/bes/index.cfm?c=29323>

Clean Water Services
Washington County
Administration Building Complex
2550 Southwest Hillsboro Highway
Hillsboro OR 97123
Google Earth: 45°30'56.63"N, 122°40'44.38"W
Ph: 503.681.3600
Fx: 503.681.3603
Em: jockersm@cleanwaterservices.org
Wb: <http://www.cleanwaterservices.org/default.aspx>

Operator Entities

Oak Lodge Sanitary District
14611 SE River Road
Oak Grove, OR 97267-1198
Google Earth: 45°30'56.63"N, 122°40'44.38"W
Ph: 503.653.1653 Fx: 503.653.0586
Em: mrmead@olsd.net
Wb: <http://www.oaklodesanitary.com/>

Water Environmental Services
Clackamas County
Development Services Building
<Library Court>
150 Beaver Creek Road
Oregon City OR 97045
Google Earth: 45°20'2.23"N, 122°35'56.43"W
Ph: 503.653.1653 Fx: 503.653.0586
Em: akyle@co.clackamas.or.us
Wb: <http://www.co.clackamas.or.us/wes/>

Clackamas County Service District 1
aka Water Environmental Services
Clackamas County
Development Services Building
<Library Court>
150 Beaver Creek Road
Oregon City OR 97045
Google Earth: 45°20'2.23"N, 122°35'56.43"W
Ph: 503.653.1653 Fx: 503.653.0586
Em: akyle@co.clackamas.or.us
Wb: <http://www.co.clackamas.or.us/wes/>

Portland Bureau of Environmental Services
City of Portland
Portland Building
1120 SW 5th Avenue, Room 1000
Portland OR 97204-3713
Google Earth: 45°30'56.63"N, 122°40'44.38"W
Ph: 503.823.7740 Fx: 503.823.6995
Em: beswebmaster@portlandoregon.gov
Wb: <http://www.portlandonline.com/bes/index.cfm?c=29323>

COMPLAINT Tryon Creek Facilities Plan Update Process and Committees

Documents and Impact of Formation of Ten Year Facilities Review Plan

07 – Endnotes and Access Hyperlinks

Documents can be downloaded from website specified by label: "Dc_Access:" or "Dc_Source:"

¹ Title: Generic

Edition: L1– Abstract
Date: YYYY Mon dd DOW 24:00 U (12:00 PM PT)
Desc: None and Not Applicable
Type: None – No document at this level
Auth: None and Not Applicable
File: None and Not Applicable. Size: n,nnn kb, Page(s): nn.
Dc_Source: Archives Birdshill
Dc_Access: None and Not Applicable
Hlink_Prd: None and Not Applicable

² Title: Generic

Edition: L2– Summary
Date: YYYY Mon dd DOW 24:00 U (12:00 PM PT)
Desc: None and Not Applicable
Type: None – No document at this level
Auth: None and Not Applicable
File: None and Not Applicable. Size: n,nnn kb, Page(s): nn.
Dc_Source: Archives Birdshill
Dc_Access: None and Not Applicable
Hlink_Prd: None and Not Applicable

³ Title: Generic

Edition: L3– Key Document Outline Access
Date: YYYY Mon dd DOW 24:00 U (12:00 PM PT)
Desc: None and Not Applicable
Type: None – No document at this level
Auth: None and Not Applicable
File: None and Not Applicable. Size: n,nnn kb, Page(s): nn.
Dc_Source: Archives Birdshill
Dc_Access: None and Not Applicable
Hlink_Prd: None and Not Applicable

⁴ Title: COMPLAINT Tryon Creek Facilities Plan Update Process and Committees

Edition: L4 – Total Outline for Document Access
Date: 2012 Jun 12 Tuesday 17:00 U (5:00 PM PT)
Desc: Complaint wrt Tryon Creek Wastewater Treatment Plant (TCWTP or TCWP) Facilities Plan (2012 – 2022)
Type: CMPT – Complaint, BHCH – Birdshill CPO / NA Chair
Auth: Charles B. Ormsby (Skip), Birdshill CPO / NA Chair 2011 – 2012
File: CMPT_BHCH_TCWP_Form_L4T_2012_06Jun_12Tu_1700U.pdf. Size: 300 kb, Page(s): 15.
Dc_Source: Archives Birdshill
Dc_Access: <https://sites.google.com/site/bhcmctcwp/home/02reports>
Hlink_Prd: [CMPT_BHCH_TCWP_Form_L4T_2012_06Jun_12Tu_1700U.pdf](#)

⁵ Title: Document List Universal

Date: 2012 Feb 21 Tuesday 15:00 U (3:00 PM PT)
Desc: Document List Supporting Reports produced by Birdshill CPO / NA
Type: SPSH – Spreadsheet, SNSK – Charles Ormsby (Skip) aka Sentinel Skip
Auth: Charles B. Ormsby (Skip), Sentinel Skip
File: SPSH_SNSK_UvDcList_2012_02Feb_21Tu_1500U.xls. Size: 1,600 kb, Page(s) 40.
Dc_Source: Archives Birdshill
Dc_Access: Not Posted
Hlink_Prd: Not Posted

COMPLAINT Tryon Creek Facilities Plan Update Process and Committees

Documents and Impact of Formation of Ten Year Facilities Review Plan

Documents can be downloaded from website specified by label: "Dc_Access:" or "Dc_Source:"

⁶ Title: Formation of TCWTP Facilities Plan Committee without Neighborhood involvement

Date: 2012 Jun 04 Monday 02:05 U (2:05 AM PT)

Desc: Email 01 to LO City Manager and LO Director of Economic Development RE TCWTP

Type: EMAL – Email, BHCH – Birdshill CPO / NA Chair, LOCM – LO City Manager

Auth: Charles Ormsby (Skip), Birdshill CPO / NA Chair 2011 - 2012

File: EMAL_2012_06Jun_04Mo_0202U_BHCH_LOCM_TCWTP_Exclusion.pdf. Size 25 kb, Page(s): 2.

Dc_Source: Birdshill CPO / NA Archives

Dc_Access: <https://sites.google.com/site/bhcmctwp/home/03prmref>

Hlink_Prd: EMAL_2012_06Jun_04Mo_0202U_BHCH_LOCM_TCWTP_Exclusion.pdf

⁷ Title: Lake Oswego pump station move has familiar smell

Date: 2012 Jun 04 Monday 09:16 U (9:16 AM PT)

Desc: Article / Blog entry on BoJack regarding Tryon Creek Wastewater Treatment Plant Facility Upgrade

Type: BLOG – Blog Entry, BOJK – Jack Bogdanski Blog aka Jack Bog's Blog, MS4TCW – Municiple Sewer & Surface Water Tryon Creek

Auth: Jack Bogdanski Blog aka Jack Bog's Blog

File: MS4TCW_BLOG_BOJK_TCWP_Fac_Plan_2012_06Jun_04Mo_0916U.pdf. Size 743 kb, Page(s): 5.

Dc_Source: http://bojack.org/2012/06/lake_oswego_pump_station_move.html

Dc_Access: <https://sites.google.com/site/bhcmctwp/home/03prmref>

Hlink_Prd: MS4TCW_BLOG_BOJK_TCWP_Fac_Plan_2012_06Jun_04Mo_0916U.pdf

⁸ Title: Formation of TCWTP Facilities Plan Committee without Neighborhood involvement02

Date: 2012 Jun 05 Tuesday 14:55 U (2:55 PM PT)

Desc: Email 02 to LO City Manager and LO Director of Economic Development RE TCWTP

Type: EMAL – Email, BHCH – Birdshill CPO / NA Chair, LOCM – LO City Manager

Auth: Charles Ormsby (Skip), Birdshill CPO / NA Chair 2011 - 2012

File: EMAL_2012_06Jun_05Tu_1455U_BHCH_LOCM_TCWTP_Exclusion02.pdf. Size 162 kb, Page(s): 4.

Dc_Source: Birdshill CPO / NA Archives

Dc_Access: <https://sites.google.com/site/bhcmctwp/home/03prmref>

Hlink_Prd: EMAL_2012_06Jun_05Tu_1455U_BHCH_LOCM_TCWTP_Exclusion02.pdf

⁹ Title: Portland Bureau of Environmental Services Tryon Creek Plant

Date: 2012 June 10 Sunday 09:00 U (9:00 AM PT)

Desc: Webpage of PBES for Tryon Creek Wastewater Treatment Plant (TCWTP)

Type: WBPB – Webpage, PBES – Portland Bureau of Environmental Services

Auth: Portland Bureau of Environmental Services (PBES)

FILE BHCN: WBPB_PBES_TCWTP_0000_2012_06Jun_10Su_0900U.pdf, Size 102 kb, Page(s): 2

Dc_Source: <http://www.portlandonline.com/bes/index.cfm?a=344979&c=31031>

Dc_Access: <https://sites.google.com/site/bhcmctwp/home/03prmref>

Hlink_Prd: WBPB_PBES_TCWTP_0000_2012_06Jun_10Su_0900U.pdf

¹⁰ Title: 2011 – 2012 Birdshill CPO / NA Roster: Members of the Board (Officers and Area Representatives)

Date: 2011 Jul 02 Saturday 12:00 U (12:00 PM PT)

Desc: Draft Roster of Birdshill CPO / NA Officers for 2011 – 2012

Type: RSTR – Roster of Officers, D – DRAFT, BH – Birdshill CPO / NA

Auth: Charles Ormsby (Skip), Birdshill CPO / NA Chair 2011 - 2012

File: RSTRDBH_Board_2012_2011_07Jul_02Sa_1200U.pdf. Size 437 kb, Page(s): 5.

Dc_Source: Birdshill CPO / NA Archives

Dc_Access: <https://sites.google.com/site/bhcmctwp/home/03prmref>

Hlink_Prd: RSTRDBH_Board_2012_2011_07Jul_02Sa_1200U.pdf

¹¹ Title: DRAFT_2012_Roster_ofOfficers_Please_Send_Corrections_Com

Date: 2011 Jul 02 Saturday 14:17 U (2:17 PM PT)

Desc: Email transmitting 2011-2012 roster of Officers to multiple government entities

Type: EMAL – Email, BHCH – Birdshill CPO / NA Chair,

Auth: Charles Ormsby (Skip), Birdshill CPO / NA Chair 2011 - 2012

File: EMAL_2011_07Jul_02Sa_1417U_BHCH_BHBD_Roster_2012.pdf. Size 17 kb, Page(s): 1

Dc_Source: Birdshill CPO / NA Archives

Dc_Access: <https://sites.google.com/site/bhcmctwp/home/03prmref>

Hlink_Prd: EMAL_2011_07Jul_02Sa_1417U_BHCH_BHBD_Roster_2012.pdf

COMPLAINT Tryon Creek Facilities Plan Update Process and Committees

Documents and Impact of Formation of Ten Year Facilities Review Plan

Documents can be downloaded from website specified by label: "Dc_Access:" or "Dc_Source:"

¹² Title: LAKE OSWEGO NEIGHBORHOOD ASSOCIATIONS

Date: 2012 Jan 10 Tuesday 17:00 U (5:00 PM PT)

Desc: List of Neighborhoods and Chairs along with contact – phone, email, address

Type: LIST – List, LOCD– Lake Oswego Comm Devel aka Planning,

Auth: Lake Oswego Community Development aka Planning Department

FILE BHCN: LIST_LOCD_Nbrhd_Chairs_2012_01Jan_10Tu_1700U.pdf. Size 18kb, Page(s): 2

FILE LOCD: Contact_List_01-10-2012.pdf

Dc_Source: http://www.ci.oswego.or.us/plan/Neighborhoods/NH_Contact_List.htm

File: None

Title: Neighborhoods,Contact List (updated 01/10/12)

Heading: Contact information can be found here:

Label: Click here to view list – http://www.ci.oswego.or.us/plan/Neighborhoods/Contact_List_01-10-2012.pdf

Dc_Access: <https://sites.google.com/site/bhcmctwp/home/03prmref>

Hlink_Prd: [LIST_LOCD_Nbrhd_Chairs_2012_01Jan_10Tu_1700U.pdf](#)

¹³ Title: LAKE OSWEGO NEIGHBORHOOD ASSOCIATIONS

Date: 2012 Jan 10 Tuesday 17:00 U (5:00 PM PT)

Desc: List of Neighborhoods and Chairs along with contact – phone, email, address

Type: LIST – List, LOCD– Lake Oswego Comm Devel aka Planning,

Auth: Lake Oswego Community Development aka Planning Department

FILE BHCN: LIST_LOCD_NbrhdOfficers_2012_01Jan_10Tu_1700U.pdf. Size 68kb, Page(s): 5

FILE LOCD: Neighborhoods/Board_List_01-10-12.pdf

Dc_Source: http://www.ci.oswego.or.us/plan/Neighborhoods/NH_Contact_List.htm

File: None

Title: Neighborhoods,Contact List (updated 01/10/12)

Heading: Contact information can be found here:

Label: Neighborhood Association Board Member List (updated 01/10/12)

– http://www.ci.oswego.or.us/plan/Neighborhoods/Board_List_01-10-12.pdf

Dc_Access: <https://sites.google.com/site/bhcmctwp/home/03prmref>

Hlink_Prd: [LIST_LOCD_NbrhdOfficers_2012_01Jan_10Tu_1700U.pdf](#)

¹⁴ Title: Lake Oswego Backyard Habitat Open House - This Saturday

Date: 2012 Jun 07 Thursday 08:33 U (8:33 AM PT)

Desc: Email transmitting notice of Backyard Habitat Certification Program through Tryon Creek Nature Center

Type: EMAL – Email, LOCP – Lake Oswego Community Planning

Auth: Sarah Seldon, Lake Oswego Neighborhood Planner

FILE BHCN: EMAL_2012_06Jun_07Th_0833U_LOCP_BHCH_Tryon_Habbitat.pdf. Size 17 kb, Page(s): 1

Dc_Source: Birdshill CPO / NA Archives

Dc_Access: <https://sites.google.com/site/bhcmctwp/home/03prmref>

Hlink_Prd: [EMAL_2012_06Jun_07Th_0833U_LOCP_BHCH_Tryon_Habbitat.pdf](#)

¹⁵ Title: Birdshill Neighborhood Recognition (PP 09-0008 / Resolution 09-26)

Date: 2009 Jul 13 Monday 17:00 U (5:00 PM AM PT) Extract from LO Council Packet 2009 Jul 21 Tuesday 18:00 U (6:00 PM AM PT)

Desc: Extract of LO Council Packet 2009 Jul 21 Tuesday with resolution 09-26 recognizing Birdshill CPO / NA by City of Lake Oswego

Type: CNRP – Council Report, X – Extract, LOCC – Lake Oswego City Council

Auth: Laura Weigel, Lake Oswego Neighborhood Planner

FILE BHCN: CNRPXLOCC_BH_Rcgn_Pckt33_Pg47_2009_07Jul_21Tu_1800U.pdf. Size 3,309 kb, Page(s): 39

FILE LOCC: 072109part3.pdf, Item 8.1, pages 2 – 41

Dc_Source: <http://www.ci.oswego.or.us/calendar/CouncilMtg/2009MeetingLog.htm>

File: None

Title: 2009 City Council Agendas

Heading: (Column) Full Packet

Label: July 21, 2003 <2009> part 3, <http://www.ci.oswego.or.us/calendar/CouncilMtg/2009CCAgendas/072109part3.pdf>

Dc_Access: Not Posted Extract from Dc_Source due to file size

Hlink_Prd: [CNRPXLOCC_BH_Rcgn_Pckt33_Pg47_2009_07Jul_21Tu_1800U.pdf](#)

¹⁶ Title: Open Oregon - A Freedom of Information Coalition

Date: 2012 Jun 10 Sunday 17:00 U (5:00 PM PT)

Desc: Webpage for Open Oregon regarding info on open meetings and public access to documents

Type: WBPG – Webpage, OPOR – Open Oregon

Auth: Open Oregon

FILE BHCN: WBPG_OPOR_OR_Pub_Mtng_Law_2012_06Jun_10Su_1700U.pdf. Size 86 kb, Page(s): 9

Dc_Source: <http://www.open-oregon.com/laws/oregon-public-meetings-law/>

Dc_Access: <https://sites.google.com/site/bhcmctwp/home/03prmref>

Hlink_Prd: [WBPG_OPOR_OR_Pub_Mtng_Law_2012_06Jun_10Su_1700U.pdf](#)

COMPLAINT Tryon Creek Facilities Plan Update Process and Committees

Documents and Impact of Formation of Ten Year Facilities Review Plan

Documents can be downloaded from website specified by label: "Dc_Access:" or "Dc_Source:"

¹⁷ Title: Planners Outline Urban Challenges (Citizen Involvement / Exclusion)

Date: 2005 Jun 12 Sunday 06:00 U (6:00 AM AM PT)

Desc: Article / Commentary on 2005 Portland Planning Conf with quote about excluded parties

Type: ATCM – Article Commentary, OREG – Oregonian, LndUse – Land Use

Quote: ... 3) any effort that doesn't meaningfully involve a truly representative cross section of all citizens will be torpedoed, intentionally or not, by those not involved.

Auth: Randy Gragg, Oregonian Columnist – Sight Lines – News and Views on Architecture,

FILE BHCN: LndUse_OREG_ATCM_Citizen_Involve_2005_06Jun_12Su_0600U.pdf. Size 515 kb, Page(s): 2

Dc_Source: Birdshill CPO / NA Archives, Courtesy of Thelma Hagenmiller

Dc_Access: <https://sites.google.com/site/bhcmctwp/home/03prmref>

Hlink_Prd: [LndUse_OREG_ATCM_Citizen_Involve_2005_06Jun_12Su_0600U.pdf](#)

¹⁸ Title: Clackamas County Measure 3-348 GO Bond for Oak Lodge Sanitary Dist

Date: 2009 Nov 03 Tuesday 20:00 U (8:00 PM PT)

Desc: Documents wrt 2009 Nov Clackamas County Bond Measure for Measure 3-348, \$44M GO Bond for OLSD WTP

Type: PAKT – Packet of Documents, OLSD – Oak Lodge Sanitary District

Auth: Charles Ormsby (Skip), Birdshill CPO / NA Chair 2011 - 2012

FILE BHCN: PAKT_OLSD_Bond_Measure_3-348_2009_11Nov_03Tu_2000U.pdf. Size 696 kb, Page(s): 9

Dc_Source: Birdshill CPO / NA Archives

Dc_Access: <https://sites.google.com/site/bhcmctwp/home/03prmref>

Hlink_Prd: [PAKT_OLSD_Bond_Measure_3-348_2009_11Nov_03Tu_2000U.pdf](#)

¹⁹ Title: Birdshill CPO / NA Area Maps, Maps of Areas Within the Birdshill CPO / NA

Date: 2009 Mar 30 Monday 13:00 U (1:00 PM PT)

Desc: Compilation of maps of Birdshill CPO / NA

Type: MPUA – Map US Size "A", WxH (8.5 in x 11 in) Portrait, BH – Birdshill CPO / NA, 1740 – All Areas

Auth: Charles Ormsby (Skip), Birdshill CPO / NA Chair 2011 - 2012

FILE BHCN: MPUA_BH1740_Ar_ALL_2009_03Mar_30Mo_1300U.pdf. Size 906 kb, Page(s): 10

Dc_Source: Birdshill CPO / NA Archives

Dc_Access: <https://sites.google.com/site/bhcmctwp/home/03prmref>

Hlink_Prd: [MPUA_BH1740_Ar_ALL_2009_03Mar_30Mo_1300U.pdf](#)

²⁰ Title: Dunthorpe / Riverdale Sanitary Sewer District Boundary

Date: 2006 Jun 21 Wednesday 14:00 U (2:00 PM PT)

Desc: Map USA B size showing taxlots in Birdshill CPO / NA within Dunthorpe Service District Number 5.

Type: MPUB – Map US Size "B", WxH (17 in x 11 in) Landscape, PBES – Portland Bureau of Environmental Services

Auth: PBES – Portland Bureau of Environmental Services, Quick visit by Charles Ormsby.

FILE BHCN: MPUB_PBES_WW_Trunk_Lines_BRDH_2006_06Jun_21We_1400U.pdf. Size 681 kb, Page(s): 1

Dc_Source: Birdshill CPO / NA Archives

Dc_Access: <https://sites.google.com/site/bhcmctwp/home/03prmref>

Hlink_Prd: [MPUB_PBES_WW_Trunk_Lines_BRDH_2006_06Jun_21We_1400U.pdf](#)

²¹ Title: Calendar OR Hwy 43 Transfer Work Group

Date: 2011 May 07 Saturday 23:00 U (11:00 PM PT)

Desc: Spreadsheet Calendar illustrating violation of OR Public Meetings Law wrt potential transfer of OR 43 from ODOT

Type: SPCL – Spreadsheet Calendar US Size "B", WxH (17 in x 11 in) Landscape, BHCN – Birdshill CPO / NA

Auth: Charles Ormsby (Skip), Birdshill CPO / NA Chair 2011 - 2012

FILE BHCN: SPCL_BHCN_OR43_WG_Ed01_2011_05May_07Sa_2300U.pdf. Size 32 kb, Page(s): 4

Dc_Source: Birdshill CPO / NA Archives

Dc_Access: <https://sites.google.com/site/bhcmctwp/home/03prmref>

Hlink_Prd: [SPCL_BHCN_OR43_WG_Ed01_2011_05May_07Sa_2300U.pdf](#)

²² Title: Birdshill CPO / NA Bylaws

Date: 2009 Apr 30 Thursday 09:00 U (9:00 AM PT)

Desc: Ratified and Approved Ver 6.09 Bylaws

Type: BYLW – Bylaws

Auth: Charles B. Ormsby (Skip) Sentinel Birdshill

FILE: BYLW_BHCN_RTfD_0609_2009_04Apr_30Th_0900U.pdf. Size 653 kb, Page(s): 13

Note: Bylaws on LO – Lake Oswego and CL – Clackamas County will have different File Names

Dc_Source: Birdshill CPO / NA Archives

Dc_Access LO: <http://www.ci.oswego.or.us/plan/Neighborhoods/default.htm>

Dc_Access CL: <http://web12.clackamas.us/alfresco/download/direct/workspace/SpacesStore/23c19c9a-7b98-11de-bc2e-c7da9edf98f5/Birdshill>

Bylaws 06 09 2009_Apr30 09.pdf

Hlink_Prd: [BYLW_BHCN_RTfD_0609_2009_04Apr_30Th_0900U.pdf](#)

COMPLAINT Tryon Creek Facilities Plan Update Process and Committees

Documents and Impact of Formation of Ten Year Facilities Review Plan

Documents can be downloaded from website specified by label: "Dc_Access:" or "Dc_Source:"

- ²³ Title: Request to Identify Projects and Initiatives wrt Birdshill CPO / NA Locale
Date: 2011 Feb 02 Wednesday 13:00 U (1:00 PM PT)
Desc: Request of government entities with jurisdiction in the area of the Birdshill CPO / NA to develop a list of projects and initiatives wrt Birdshill CPO / NA as required
BYLW Artc II, Sect 04
Type: RQST – Request, BHCN – Birdshill CPO / NA
Auth: Charles B. Ormsby (Skip), Birdshill CPO / NA Acting Chair 2011 – 2012
FILE BHCN: ROST_BHCN_GovProj_L1A_2011_02Feb_02We_1300U.pdf Size: 222 kb, Page(s): 2
Dc_Source: Archives Birdshill CPO / NA
Dc_Access: <https://sites.google.com/site/bhcmctcwp/home/03prmref>
Hlink_Prd: ROST_BHCN_GovProj_L1A_2011_02Feb_02We_1300U.pdf
- ²⁴ Title: Request to Identify Projects and Initiatives wrt Birdshill CPO / NA Locale
Date: 2011 Mar 02 Wednesday 01:00 U (1:00 AM PT)
Desc: Request of government entities with jurisdiction in the area of the Birdshill CPO / NA to develop a list of projects and initiatives wrt Birdshill CPO / NA as required
BYLW Artc II, Sect 04
Type: RQST – Request, BHCN – Birdshill CPO / NA
Auth: Charles B. Ormsby (Skip), Birdshill CPO / NA Acting Chair 2011 – 2012
FILE BHCN: ROST_BHCN_GovProj_L1A_2011_03Mar_02We_0100U.pdf Size: 222 kb, Page(s): 2
Dc_Source: Archives Birdshill CPO / NA
Dc_Access: <https://sites.google.com/site/bhcmctcwp/home/03prmref>
Hlink_Prd: ROST_BHCN_GovProj_L1A_2011_03Mar_02We_0100U.pdf
- ²⁵ Title: Kickoff Meeting – Tryon Creek WWTP Oversight Committee (OC) Summary Notes
Date: 2011 Sep 23 Friday 13:00 U (1:00 PM PT)
Desc: Meeting summary and notes from TCWTP kick off meeting by Oversight Committee
Type: MTNT – Meeting Notes, CH2M – CH2M HILL (Engineering firm, goto for Sewer Plants)
Auth: Michelle Burkhardt, CH2M HILL
FILE BHCN: MTNT_CH2M_TCWTP_OC_01_2011_09Sep_23Fr_1300U.pdf. Size 57kb, Page(s): 4
Dc_Source: <http://www.portlandonline.com/bes/index.cfm?c=58729&a=397611>
File: WBPB_PBES_TCWTP_0023_2012_06Jun_10Su_0900U.pdf
Title: September 23, 2011 Oversight Committee Meeting
Heading: CAC Meeting 1 - May 9, 2012
Label: Summary Notes – <http://www.portlandonline.com/bes/index.cfm?c=58729&a=397622>
Dc_Access: <https://sites.google.com/site/bhcmctcwp/home/03prmref>
Hlink_Prd: MTNT_CH2M_TCWTP_OC_01_2011_09Sep_23Fr_1300U.pdf
- ²⁶ Title: Summary Meeting Notes
TRYON CREEK WASTEWATER TREATMENT PLANT CITIZENS ADVISORY COMMITTEE
Date: 2012 May 09 Wednesday 16:00 U (4:00 PM PT)
Desc: Meeting summary and notes from TCWTP Facilities Plant Upgrade Citizen Advisory Committee Mtg 01
Type: MTNT – Meeting Notes, CH2M – CH2M HILL (Engineering firm, goto for Sewer Plants)
Auth: Michelle Burkhardt, CH2M HILL
FILE BHCN: MTNT_CH2M_TCWTP_CAC_01_2012_05May_09We_1600U.pdf. Size 222kb, Page(s): 3
Dc_Source: <http://www.portlandonline.com/bes/index.cfm?c=58729&a=397611>
File: WBPB_PBES_TCWTP_0023_2012_06Jun_10Su_0900U.pdf
Title: CAC and Oversight Committee Meetings
Heading: CAC Meeting 1 - May 9, 2012
Label: Meeting Notes – <http://www.portlandonline.com/bes/index.cfm?c=58729&a=397618>
Dc_Access: <https://sites.google.com/site/bhcmctcwp/home/03prmref>
Hlink_Prd: MTNT_CH2M_TCWTP_CAC_01_2012_05May_09We_1600U.pdf

COMPLAINT Tryon Creek Facilities Plan Update Process and Committees

Documents and Impact of Formation of Ten Year Facilities Review Plan

Documents can be downloaded from website specified by label: "Dc_Access:" or "Dc_Source:"

²⁷ Title: TRYON CREEK WASTEWATER TREATMENT PLANT CITIZEN ADVISORY COMMITTEE MEETING 02 AGENDA

Date: 2012 Jun 13 Wednesday 16:00 U (4:00 PM PT)

Desc: TCWTP Facilities Plan CAC Mtg 02 Agenda

Type: MTAG – Meeting Agenda, PBES – Portland Bureau of Environmental Services

Auth: PBES – Portland Bureau of Environmental Services

FILE BHCN: MTAG_PBES_TCWTP_CAC_02_2012_06Jun_13We_1600U.pdf. Size 522kb, Page(s): 3

Dc_Source: <http://www.portlandonline.com/bes/index.cfm?c=58729&a=397611>

File: WBPB_PBES_TCWTP_0023_2012_06Jun_10Su_0900U.pdf

Title: CAC and Oversight Committee Meetings

Heading: CAC Meeting 2 – June 13, 2012

Label: Agenda – <http://www.portlandonline.com/bes/index.cfm?c=58729&a=397611>

Also noted in LO Council Digest <http://www.ci.oswego.or.us/council/CouncilDigest/2010/CouncilDigest.htm>

Ed: 2012 May 16 Mo Scn 51/52, Rolling Calendar pg 3

Ed: 2012 Jun 04 Mo Scn 43-47/68,

Dc_Access: <https://sites.google.com/site/bhcmctwp/home/03preref>

Hlink_Prd: MTAG_PBES_TCWTP_CAC_02_2012_06Jun_13We_1600U.pdf

²⁸ Title: City of Lake Oswego and City of Portland Wholesale Sewage Treatment and Disposal Agreement

Date: 1984 Sep 26 Wednesday 17:00 U (5:00 PM PT)

Desc: Agreement between Portland and Lake Oswego for sewage treatment

Type: AGRM – Agreement, PTLN– City of Portland, LKOS– City of Lake Oswego

Auth: Unknown

FILE BHCN: AGRM_PTLN_LKOS_TCWP_1984_09Sep_26We_1700U.pdf. Size 1,000kb, Page(s): 21

Dc_Source: Birdshill CPO / NA Archives

Dc_Access: <http://sites.google.com/site/sentinelstake/home/mtrpcnst03>

Hlink_Prd: AGRM_PTLN_LKOS_TCWP_1984_09Sep_26We_1700U.pdf

²⁹ Title: Tryon Creek Wastewater Treatment Plant (TC_WTP), Facilities Plan (1999 – 2009)

Date: 1999 Jun 01 Tuesday 17:00 U (5:00 PM PT)

Desc: CH2M Hill 1999 Jun Facilities Plan Tryon Cr WTP Exec Sum

Type: REPT – Report, PBES – Portland Bureau of Environmental Services, CH2M– CH2M HILL

Auth: CH2M HILL Portland Office

FILE BHCN: REPT_PBES_TCFP_0317_Execsumm.pdf. Size 1,000kb, Page(s): 21

Dc_Source: Birdshill CPO / NA Archives

Dc_Access: <http://sites.google.com/site/sentinelstake/home/mtrpcnst03>

Hlink_Prd: REPT_PBES_TCFP_0317_Execsumm.pdf

³⁰ City of Lake Oswego Oregon Tryon Creek Wastewater Treatment Plant Alternatives Study

Date: 2005 Dec 15 Thursday 17:00 U (5:00 PM PT)

Desc: Technical memo outline of options for decommissioning Tryon Creek Wastewater Treatment Plant. Send to north to Portland Columbia Bv Plant (RR (BNSF) / Columbia River) or South to Clackamas County Tri-Cities Plant in Oregon City (I-205 / OR Hwy 213) Water Management System with Oregon Dept of Environmental Quality.

Type: REPT – Report EXTRACT

Auth: CH2M Hill – Portland Office

File: REPT_CH2M_LOCG_TCWTP_2005_12Dec_15Th_1700U.pdf. Size: 2,414.

FRn: EXTR_REPT_CH2M_LOCG_TCWTP_2005_12Dec_15Th_1700U.pdf

Dc_Source: Extract from CH2M Hill Tech Memo of 2005 Dec 15 Thursday and Lake Oswego J. Heisler Admn Aide City Mgr.

Cross Ref: Cited in DEQ MS4 Complaint of 2009 Jan 19 Monday 12:00 U

Dc_Access: <http://sites.google.com/site/sentinelstake/home/mtrpcnst03>

Hlink_Prd: REPT_CH2M_LOCG_TCWTP_2005_12Dec_15Th_1700U.pdf

³¹ Title: Foothills Redevelopment.

Date: 2009 Jan 16 Friday 12:00 U (12:00 PM PT)

Desc: Status report on Foothills from LO city staff

Type: Report Status (RPST), Extracted from Special Meeting Packet Pages 59, 60 and 61.

Extract from 2009 Jan 16 & 17 Goal Setting Meeting Packet.

Auth: City of Lake Oswego Oregon,

File: RPST_LOCC_GLST_Foothills_2009_01Jan_16Fr_1200U.pdf. Size: 646 kb.

Dc_Source: <http://www.ci.oswego.or.us/calendar/CouncilMtg/2009MeetingLog.htm>

Dc_Access: <http://sites.google.com/site/or43corr/Home/rqtmffga06>

Hlink_Prd: RPST_LOCC_GLST_Foothills_2009_01Jan_16Fr_1200U.pdf

COMPLAINT Tryon Creek Facilities Plan Update Process and Committees

Documents and Impact of Formation of Ten Year Facilities Review Plan

Documents can be downloaded from website specified by label: "Dc_Access:" or "Dc_Source:"

³² Title: Request for Media and Maps wrt LO Comp Plan Update on USB and Annex Issues
Date: 2012 Jan 09 Monday 12:00 U (12:00 PM PT)
Desc: Request for maps to depict services areas for water and sewer along with transportation in LO UGMA.
Type: RQST- Request, SNSK – Sentinel Skip aka Charles Ormsby, LOCC – Lake Oswego City Council (2011-2012)
Auth: Charles Ormsby, Sentinel Birdshill Area
FILE BHCN: RQST_SNSK_LOCC_Map_Request_2012_01Jan_09Mo_1200U.pdf. Size: 646 kb, Page(s): 1
Note: Transmit to LOCC as attachment to EMAL_2012_01Jan_09Mo_1244U_SNSK_LOCC_Rqst_Docs_wrt_Annex_CompPlan
Dc_Source: Birdshill CPO / NA Archives
Dc_Access: <https://sites.google.com/site/bhcmtcwp/home/03prmref>
Hlink_Prd: [RQST_SNSK_LOCC_Map_Request_2012_01Jan_09Mo_1200U.pdf](#)



Charles Ormsby <sentinelskip@gmail.com>

Update: Tryon Creek Wastewater Treatment Plan Oversight Committee

1 message

Roebuck, Vanessa <Vanessa.Roebuck@portlandoregon.gov>
To: "sentinelskip@gmail.com" <sentinelskip@gmail.com>
Cc: "margie.sollinger@gmail.com" <margie.sollinger@gmail.com>

Thu, Jul 12, 2012 at 3:07 PM

From: Roebuck, Vanessa
Sent: Thursday, July 12, 2012 3:53 PM
To: Sollinger, Margie
Subject: (draft 3!) Update: Tryon Creek Wastewater Treatment Plan Oversight Committee

Dear Mr. Ormsby,

Margie asked me to follow-up on your complaint, and to report back to you what I was able to find. So far I have looked at the public notice requirements, and have been trying to understand the formation of the Community Advisory Committee (CAC). At this time, we are not aware of a mandatory requirement that you, as chair of an interested neighborhood association, be a member of the CAC. However, we are still gathering information about how the group was formed, how people were chosen to be on the CAC, and how the group requirements, such as number of members and geographic representation, were determined. We will continue to update you in the process.

We do have some information for you regarding public meeting notice:

Our office spoke with representatives from the Mayor's Office and the Bureau of Environmental Services (BES). Although it appears that the newly formed committee did not initially adhere to public notice requirements, BES is now aware of its obligation to publicize the meetings in accordance with notice requirements applicable to public bodies. BES has indicated that it is taking the following steps to remedy the situation going forward:

- Sending email notification to the chairs of eight (8) adjacent Lake Oswego neighborhood associations including: Birdshill, First Addition/Forest Hills, Evergreen, Lakewood, Old Town, Foothills, Riverdale, Multnomah County Office of City Involvement, SWNI, and Collins View. These notifications should include notice about upcoming CAC meetings, as well as oversight meetings. They should also include information about the upcoming agenda topics.
- Providing information to The Lake Oswego Review (a Pamplin paper), The Oregonian, and the "Hello LO" city newsletter of upcoming meetings, including agenda information for their calendar listing sections.
- BES was unable to make The Oregonian's calendar listing for the July 11 meeting, but did put a public notice ad which ran on Saturday, July 7. Now that the deadlines are known, BES will make sure to get the updates to The Oregonian on time.
- Maintaining an updated website so the public can see and access the agendas, previous meeting minutes and any materials handed out at the meetings: <http://www.portlandonline.com/bes/index.cfm?&a=397611&c=58729>

As a side note, Margie did relay her concern that the formation of the committee did not conform to public involvement best practices to the Office of Neighborhood Involvement's program coordinator, Afifa Ahmed-Shafi. Afifa manages the Public Involvement Advisory Council (PIAC), which is working toward getting the City's bureaus and offices to voluntarily adopt and implement public involvement best practices. PIAC does not respond to individual complaints nor does it act as an enforcement authority; however having anecdotal support will help the council determine which areas need to be addressed on a systemic level going forward. More information about PIAC can be found at <http://www.portlandonline.com/oni/index.cfm?c=48289>.

We will continue to gather information about the formation of the CAC, and will be sure to contact you as we learn more.

I hope this information is helpful. If you have any further questions or concerns, please do not hesitate to contact us.

Sincerely,


Vanessa Roebuck

Request of Charles B. Ormsby to address Council regarding Bureau of
Environmental Services projects that excluded Birdhill CPO / NA
(Communication)

JUN 05 2013
PLACED ON FILE

Filed MAY 31 2013

LaVonne Griffin-Valade
Auditor of the City of Portland

By 

COMMISSIONERS VOTED AS FOLLOWS:		
	YEAS	NAYS
1. Fritz		
2. Fish		
3. Saltzman		
4. Novick		
Hales		