



Some of the bike network
in the Lloyd District



Kids High fiving the Blazer's new "Living Wall"
at the annual Green Game



36974 presentation



Bonneville
Power
Administration
Building



Broadway Bridge

Bike Commuting through the Lloyd EcoDistrict




Walking through
Holiday Park



Relaxing at
the J Cafe



Shopping in the Lloyd
Center Mall



The Left Bank
Building
And EcoDistrict HQ



The Merrick Apartments

The somewhat rare
snowfall
In Portland





There is lots of bike
parking in the Lloyd
EdoDistrict

Having fun in the park






Steel Bridge

MAX runs through the
heart of the Lloyd
EcoDistrict





SOMA EcoDistrict

Green Buildings

36974 presentation



Lincoln Hall – LEED Platinum



Engineering Building – LEED Gold



Academic and Student Recreation Center – LEED Gold



Cyan PDX – LEED Gold

Green Infrastructure



Integrated Stormwater Management



Geothermal Energy Loop



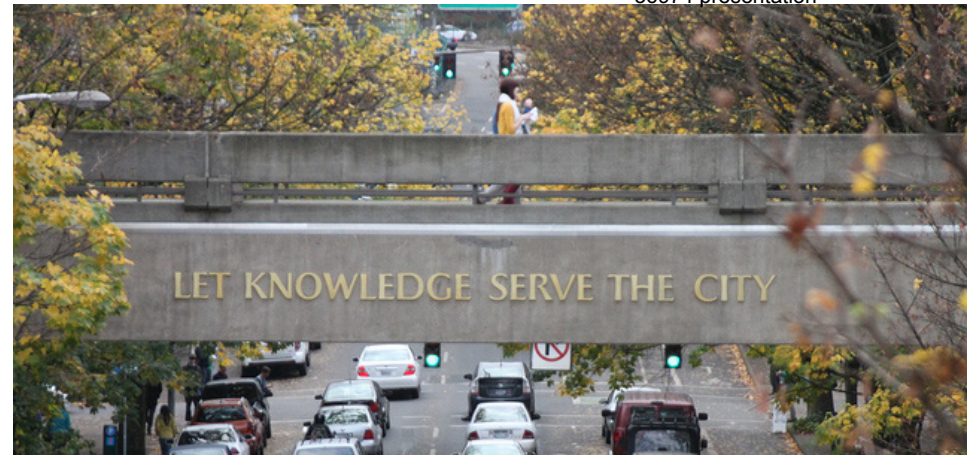
Green Roofs



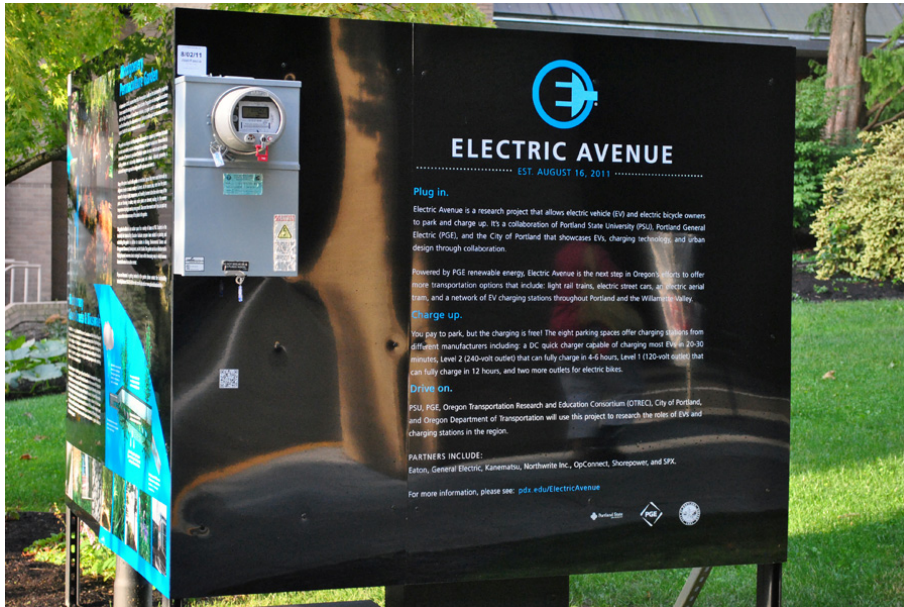
Transportation Options



Connected Green Space



Sustainable Innovation





Bike SW: The South Waterfront has a plethora of transportation options critical to the success of the smartly designed district.

CLSB Image: The Collaborative Life Science Building is the first building in the north portion of the South Waterfront; a true collaboration between many stakeholders in the district.





This past summer, the South Waterfront Farmers Market grew to 15 vendors offering local, organic foods in Elizabeth Caruthers Park.



Patrons enjoying the live music and food at the South Waterfront Farmers Market.



South Waterfront Community Garden: Located on an empty lot, the Community and developers, Williams & Dame, created an amazing community garden.



GROWING GATEWAY GATEWAY ECODISTRICT





Adventist Health

Currently our
largest employer in
the EcoDistrict





Established in 1950 the
oldest Business District in
Portland





111th and Halsey

Running along 102nd





Residential Area

205 Bike Path







Mt Scott Learning Center at Holgate and Foster



Laurelwood Park at
Holgate and Foster





Wikman Building –
Foster Powell
Neighborhood

Lents Town Center





Residence – Mt
Scott Arleta
Neighborhood

Commercial Art – Foster Road





Reused/Surplus
Building Materials
Retailer – Foster
Road

Arleta Elementary School





Portland Fruit
Company –
Produce Stand

Lents Town Center
MAX Station





Maple Leaf
Restaurant –
Foster Road

Residence –
Mt Scott
Arleta
Neighborhood

