

Appendix H

Stormwater Management Facility Photos

September 2004 Stormwater
Management Manual

Parking Lot Examples

<u>Site Location</u>	<u>Page/ Slide</u>
Glencoe Elementary School Parking Lot (825 SE 51 st)	3-6
PCC Annex (SE Water Ave.)	7
OMSI, 1992 (1945 SE Water Ave.)	8
Troutdale Arata Creek School Site	9



Glencoe Elementary School Parking Lot (825 SE 51st)



Glencoe Elementary School Parking Lot (825 SE 51st)



Glencoe Elementary School Parking Lot (825 SE 51st)



Glencoe Elementary School Parking Lot (825 SE 51st)



PCC Annex (SE Water Ave.)



OMSI, 1992 (1945 SE Water Ave.)



Troutdale Arata Creek School Site

Street Examples

<u>Site Location</u>	<u>Page/ Slide</u>
NE 35 th Pl. & Siskiyou	11-16
SE 56 th & Ankeny	17-19
N Leadbetter Road	20,21
SW Lodi Lane (& Shattuck) Subdivision	22
Seattle Street Edge Alternative Project	23-25
Seattle- Cascade & Broadview	26



NE 35th Pl & Siskiyou St.



NE 35th Pl & Siskiyou St.



NE 35th Pl & Siskiyou St.



NE 35th Pl & Siskiyou St.



NE 35th Pl & Siskiyou St.



NE 35th Pl & Siskiyou St.



SE 56th Ave. & Ankeny St.



SE 56th Ave. & Ankeny St.



SE 56th Ave. & Ankeny St.



N Leadbetter Road street swale w/ overflow catch basin & curb slots

**N Leadbetter Road street swale w/
overflow catch basin & curb spillway**





North side of SW Lodi Lane (& Shattuck), sand filter/ street swale

Seattle's Street Edge Alternatives Program



After Completion - January 2001

Seattle's Street Edge Alternatives Program






Seattle's Street Edge Alternatives Program

Seattle's Street Edge Alternatives Program, Cascade & Broadview




Ecoroofs and Roof Gardens


<u>Site Location</u>	<u>Page/ Slide</u>
Ecotrust Building (NW 10 th & Irving)	28
SW 2nd Ave. & Market St.	29, 30
Hamilton Apartments (1212 SW Clay St.)	31, 32
Multnomah County (501 SE Hawthorne)	33
2021 SE Clinton St.	34
Buckman Terrace Apartments (303 NE 16th Ave.)	35, 36



Ecotrust Building Ecoroof, NW 10th & Irving



SW 2nd Ave. and SW Market St. Roof Garden



SW 2nd Ave. and SW Market St. Roof Garden



Hamilton Apartments Ecoroof (1212 SW Clay St.)



Hamilton Apartments Ecoroof (1212 SW Clay St.)

Multnomah County Ecoroof (501 SE Hawthorne)





2021 SE Clinton St. Ecoroof



Buckman Terrace Ecorooftop (303 NE 16th Ave.)



Buckman Terrace Ecorooftop (303 NE 16th Ave.)

Pervious Pavement

<u>Site Location</u>	<u>Page/ Slide</u>
Multnomah Arts Center Eco-Stone	38, 39
Eco-Lock Pavers in Lacey, Washington	40, 41
ONRC (5825 N Greeley)	42, 43
Pervious Concrete Core Sample	44
NE 94 th & Broadway Pump Station	45
Clean Water Services Pervious Concrete	46, 47
SE 162 nd & Foster Pervious Asphalt	48
Unknown Location	49



Multnomah Arts Center Eco-Stone Parking Lot



Multnomah Arts Center Eco-Stone Parking Lot



Installation of Eco-Loc Paver Parking Lot in Washington



Installation of Eco-Loc Paver Parking Lot in Washington



Pervious pavers at ONRC (5825 N. Greeley)




Pervious pavers at ONRC (5825 N. Greeley)



Core-Sample of Pervious Concrete, Dyed Brown



Pervious concrete installation at NE 94th & Broadway pump station site



Clean Water Services' pervious concrete parking lot in Beaverton

**Clean Water Services
Pervious Concrete
Parking Lot**





Pervious Asphalt installation near SE 162nd & Foster



Pervious pavement parking lot at unknown location

Vegetated Swales

<u>Site Location</u>	<u>Page/ Slide</u>
Hawthorne Ridge Subdivision (SE 162 S. of Foster)	51
OMSI (1945 SE Water Ave.)	52
BES Water Pollution Control Lab (6543 N. Burlington)	53



Hawthorne Ridge Subdivision (SE 162nd, South of Foster)



**OMSI Vegetated Swale
(1945 SE Water Ave.)**



BES Water Pollution Control Lab (6543 N. Burlington)

Grassy Swales

Site Location

Page/ Slide

Reed College (SE 28th Ave.)

55

Russell Pond Site (NE 88th Ave. & Freemont Dr.)

56

SW Scholls Ferry Road

57



Reed College (SE 28th Ave.)



Russell Pond Site (NE 88th Ave. and Freemont Dr.)



SW Scholls Ferry Road

Vegetated Filters

Site Location

Page/ Slide

SW Community Center (6820 SW 45th Ave.)

59



SW Community Center (6820 SW 45th Ave.)

Contained Planters

Site Location

Page/ Slide

1100 block of bus mall, downtown Portland	61
Federal Building (1200 block of SW 3rd Ave.)	62



1100 block of bus mall, downtown Portland



Federal Building (1200 block of SW 3rd Ave.)

Infiltration Planters

Site Location

Page/ Slide

Wattles Boys and Girls Club (9330 SE Harold

64

Portland State University

65-67



Wattles Boys and Girls Club (9330 SE Harold)



Portland State University



Portland State University



Portland State University

Flow-Through Planters

<u>Site Location</u>	<u>Page/ Slide</u>
Buckman Terrace Apartments (303 NE 16th Ave.)	69, 70
Ritzdorf Apartments (SE 12th Ave. & Belmont)	71
Liberty Center Parking Garage (650 NE Holladay)	72-74
Flow-Through Planter Test in New Zealand	75, 76



Buckman Terrace Apartments (303 NE 16th Ave.)



Buckman Terrace Apartments (303 NE 16th Ave.)



Ritzdorf Apartments (SE 12th Ave. & SE Belmont St.)



Liberty Center Parking Garage (650 NE Holladay)



Liberty Center Parking Garage (650 NE Holladay)



Liberty Center Parking Garage (650 NE Holladay)



Flow-through planter test in New Zealand

Flow-through planter test in New Zealand



Vegetated Infiltration Basins

<u>Site Location</u>	<u>Page/ Slide</u>
Buckman Heights Apartments (430 NE 16th Ave.)	78-80
Glencoe Elementary School (825 SE 51 st)	81, 82
Macintyre Estates Subdivision (SE 139 th & Steele)	83, 84
Wattles Boys and Girls Club (9330 SE Harold)	85



Buckman Heights courtyard infiltration basins (430 NE 16th Ave.)



Buckman Heights courtyard infiltration basin (430 NE 16th Ave.)



**Buckman Heights
courtyard
planter overflow
(430 NE 16th Ave.)**

Glencoe Elementary School (825 SE 51st)



Glencoe Elementary School (825 SE 51st)





Macintyre Estates Subdivision (SE 139th & Steele)

Macintyre Estates Subdivision (SE 139th & Steele)





Wattles Boys and Girls Club (9330 SE Harold)

Sand Filters

Site Location

Page/ Slide

Cascade Station (NE Airport Way & I-205) 87, 88



Cascade Station (NE Airport Way & I-205)



Cascade Station (NE Airport Way & I-205)

Soakage Trenches

Site Location

7123 SE Powell

Unknown location

Page/ Slide

90, 91

92



**7123 SE
Powell**



7123 SE Powell




Unknown location

Wet & Extended Wet Detention Ponds

<u>Site Location</u>	<u>Page/ Slide</u>
BES Water Pollution Control Lab (6543 N. Burlington)	94, 95
DaVinci Middle School (2508 NE Everett)	96, 97
Mill Pond (NW Mill Pond Road, Forest Heights)	98
Arata Creek School Site in Troutdale	99
Hawthorne Ridge Subdivision (SE 162nd, S. of Foster)	100

BES Water Pollution Control Lab (6543 N. Burlington)





BES Water Pollution Control Lab (6543 N. Burlington)



DaVinci Middle School (2508 NE Everett)



DaVinci Middle School (2508 NE Everett)



Mill Pond (NW Mill Pond Rd., Forest Heights Subdivision)



Troutdale Arata Creek School Site



Hawthorne Ridge Subdivision (SE 162nd, S. of Foster)

Constructed Treatment Wetlands

Site Location

Page/ Slide

Russell Pond Site (NE 88th & Freemont)

102



Russell Pond Site (NE 88th Ave. and Fremont)

Tree Credit Examples

Site Location


Page/ Slide

Miscellaneous

104

Buckman Terrace Apartments (303 NE 16th Ave.)

105





**Buckman Terrace tree preservation and at grade infiltration planter
(303 NE 16th Ave.)**

Rainwater Harvesting

Site Location

Page/ Slide

Oregon Natural Resources Council Office

107



Cistern at ONRC (5825 N. Greeley)