

DRAFT








January 4, 2012

City of Portland, Oregon
Bureau of Planning & Sustainability
Geographic Information System

Transit Oriented Development Proposed Changes

Legend

Transit Oriented Development

-  Existing T.O.D. Areas
-  Proposed T.O.D. Additions
-  Central City Plan District
-  Eligible Urban Renewal Areas
-  Ineligible Urban Renewal Areas
-  City Boundary
-  Waterbody



The information on this map was derived from City of Portland GIS databases. Care was taken in the creation of this map but it is provided "as is". The City of Portland cannot accept any responsibility for error, omissions or positional accuracy.



Bureau of Planning and Sustainability
Innovation. Collaboration. Practical Solutions.



City of Portland, Oregon
Sam Adams, Mayor • Susan Anderson, Director

