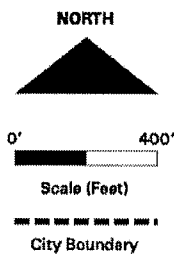
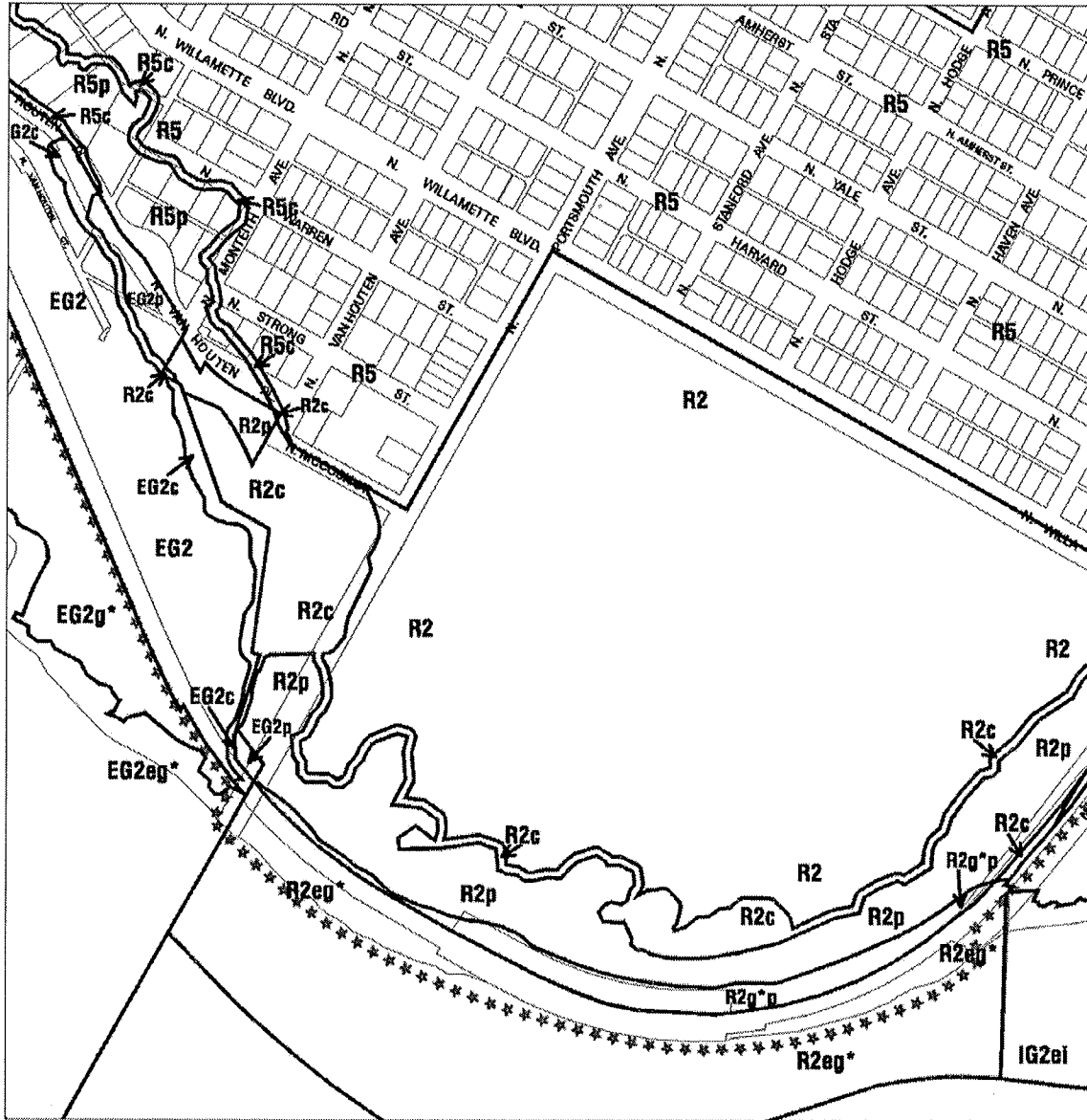


EXHIBIT A



- i = River Industrial Zone
- g* = River General Zone
- r* = River Recreational Zone
- e = River Environmental Zone

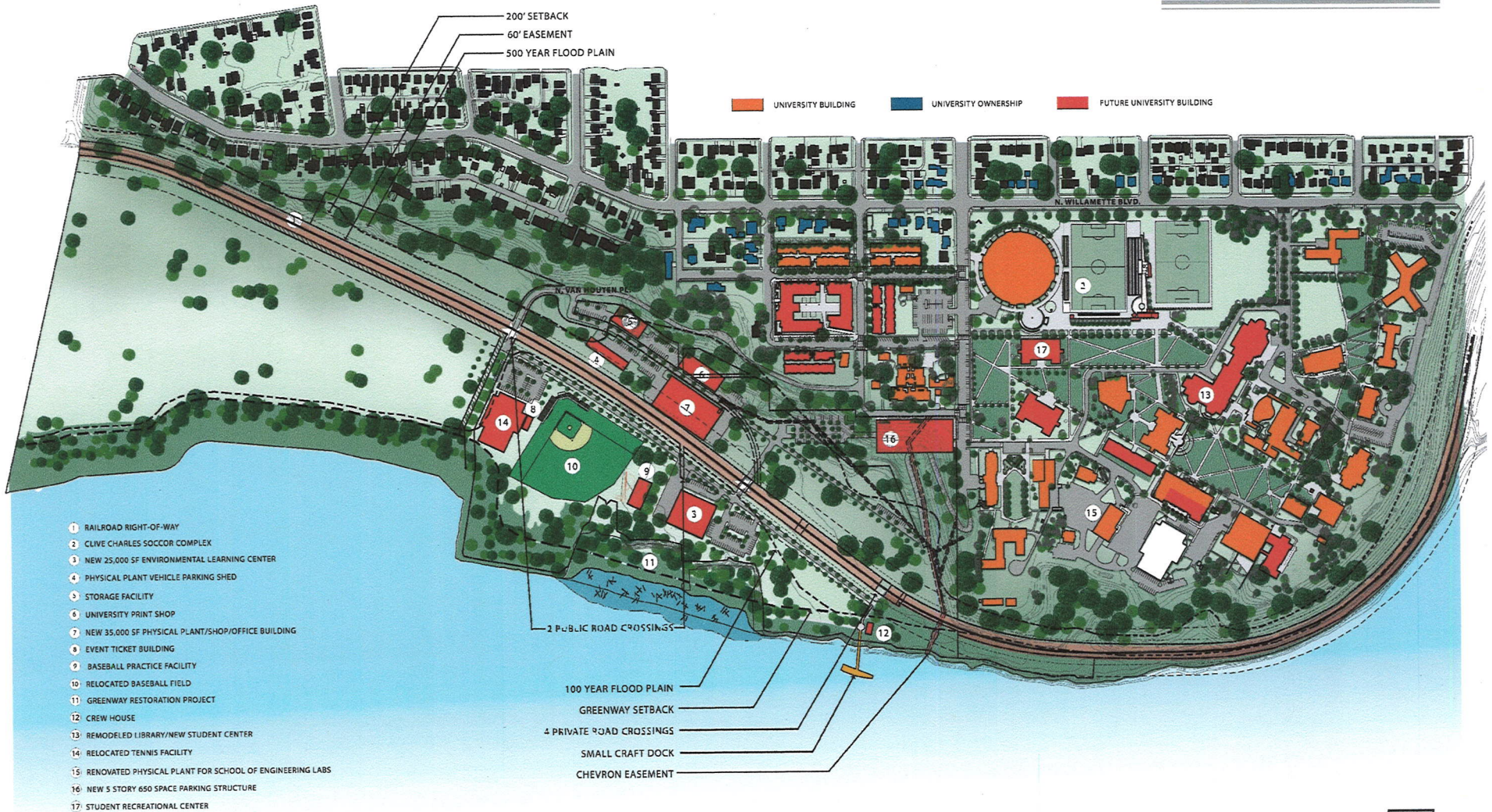
- c = Environmental Conservation Overlay
- p = Environmental Protection Overlay
- *** Public Trail
- ← → Ordinary High Water Mark (O.H.W.M.) = area between arrows

River Plan/North Reach Proposed Zoning
Bureau of Planning - City of Portland, Oregon

February, 2010

Map 1/4 Section 2324

CONCEPTUAL MASTERPLAN



SODERSTROM ARCHITECTS, P.C.
architecture | planning | exterior restoration | interior design

