












Proposed Lents Boundary: First Amendment

March, 2008

-  Proposed Lents Town Center URA
-  I-205_removal

Expansion Sub Areas

-  1
-  2
-  3
-  4
-  5
-  6
-  7
-  8
-  9

Information Sources: Portland Development Commission Geographic Information System (GIS), City of Portland Corporate GIS