

SE Oak Street Street Vacation




Planning Commission Hearing: June 11, 2024



PBOT
PORTLAND BUREAU OF TRANSPORTATION



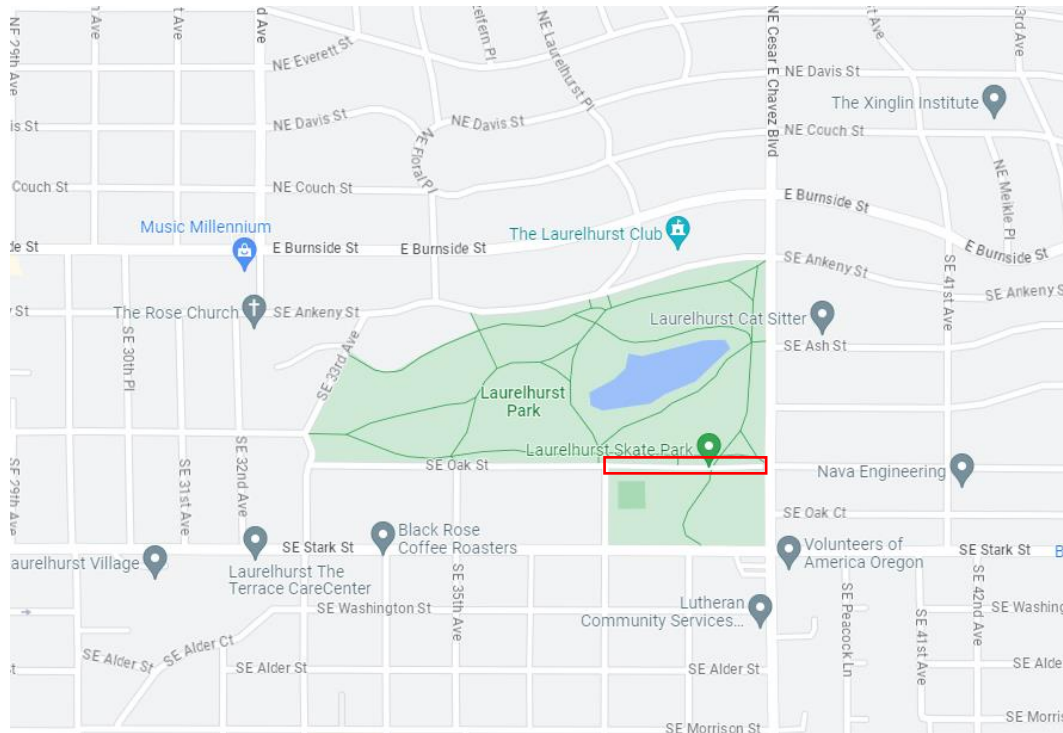
PORTLAND PARKS
& RECREATION
Healthy Parks. Healthy Portland



Agenda

- Proposed street vacation area
- Street vacation details
- Current conditions
- Laurelhurst Park path expansion
- Comments and Questions

Proposed Street Vacation Area



SE Oak Street between SE 37th Ave and Cesar E. Chavez Blvd.

Street Vacation Details

SE Oak Street Plaza/Play Street
Draft Site Plan Concept

8/23/2022

Activity Zones

- Walk/Bike Lane
- Plaza Planter
- Flexible Delineator
- Temporary Sign Post

For discussion purposes only


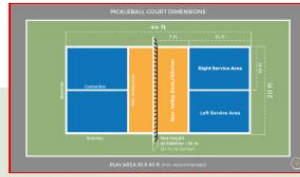
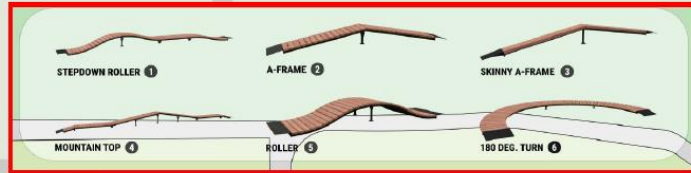


EXHIBIT B

PICKLE BALL COURTS - CENTERED ON ROAD CROWN, TYP. (LEAVES 5' RUN OUT ZONE ON EACH SIDE.)

(2) PRE-CAST MODULAR PUMP TRACK. 24X60" AND BICYCLE SKILL FEATURES COURSE.

BENCH / GARBAGE CANS/ BIKE RACKS TREATMENT FROM EARLIER PROPOSAL.



Proposed additions (subject to change):

- Pickleball courts
- Skate ramp
- Pump track
- Planter boxes
- Biketown bike rack
- Benches, garbage cans, bike racks

Current Conditions




SE Oak St. and Cesar E. Chavez Blvd.



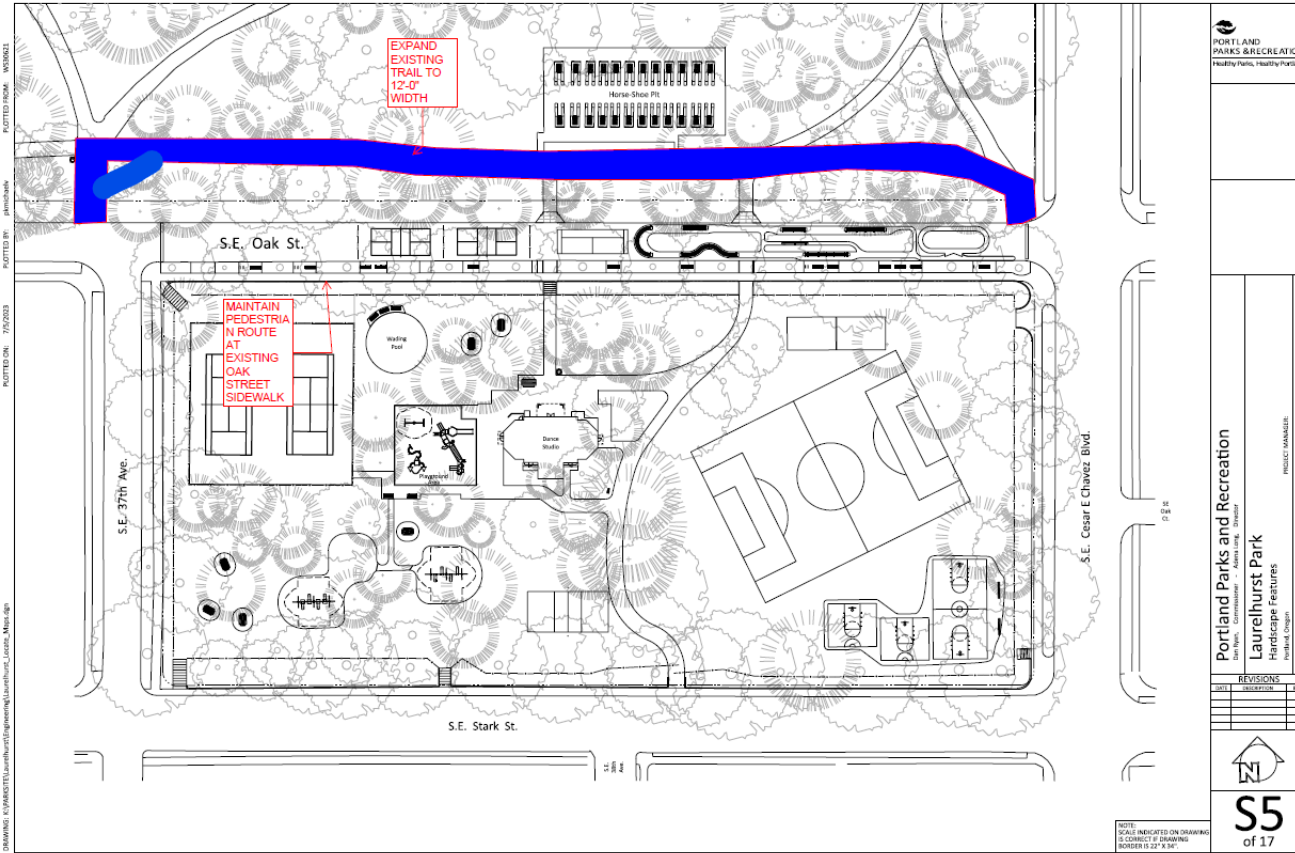
SE Oak St. and SE 37th Ave.

Current Conditions

Pickleball courts (right)
Pump track (below)



Laurelhurst Park Path Expansion



- Expand existing Laurelhurst Park path to accommodate diverted bike and pedestrian traffic
- Increase path width to 12'
- Add right-angle connector for bikes
- Allow 24/7 access for bike/ped traffic moving through this section of Laurelhurst Park

Comments and Questions

