



























2035 Comprehensive Plan Land Use Map

- Legend**
-  Centers Boundaries
 -  Major Public Trails
 -  City Boundary
 -  Urban Service Boundary
- Comprehensive Plan Designations**
-  Open Space
 -  Farm and Forest
 -  Single-Dwelling 20,000
 -  Single-Dwelling 10,000
 -  Single-Dwelling 7,000
 -  Single-Dwelling 5,000
 -  Single-Dwelling 2,500
 -  Manufactured Dwelling Park
 -  Multi-Dwelling - Neighborhood
 -  Multi-Dwelling - Corridor
 -  Multi-Dwelling - Urban Center
 -  Central Residential
 -  Institutional Campus
 -  Mixed Use - Dispersed
 -  Mixed Use - Neighborhood
 -  Mixed Use - Civic Corridor
 -  Mixed Use - Urban Center
 -  Central Commercial
 -  Central Employment
 -  Mixed Employment
 -  Industrial Sanctuary
 -  Unincorporated County area in Urban Service Area

