

PORTLAND PLAN

ABOUT THE PORTLAND PLAN

LEARN ABOUT YOUR CITY

PORTLAND PLAN NEWS

MY PORTLAND PLAN

POL → Government → Special Projects → Portland Plan → Learn About Your City → Portland Plan Atlas → 1. District Baseline Information

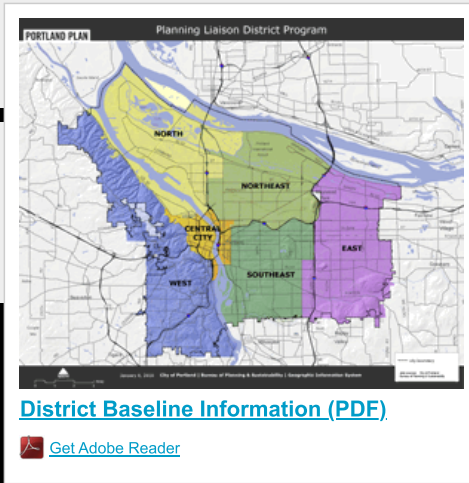
District Baseline Information

SHARE

1. District Baseline Information

Map

This map shows Portland's Planning Liaison Districts.



[District Baseline Information \(PDF\)](#)

[Get Adobe Reader](#)

Table

The table provides summary information on some basic aspects of Portland, showing how they vary geographically (using the boundaries of Portland's Planning Liaison Districts).

	W	CC	N	NE	SE	E	CITYWIDE
Land Area (acres)	20,197	3,274	16,675	14,596	12,874	18,172	85,607
Population (2009)¹	74,315	40,947	61,410	105,789	150,432	138,036	570,929
Population density (people per acre)	3.7	12.5	3.7	7.2	11.7	7.6	6.7
Jobs²	39,164	140,923	51,977	49,527	44,893	45,928	372,412
Jobs – per capita	0.5	3.4	0.8	0.5	0.3	0.3	0.7
Number of business associations	2	6	7	9	10	8	41
Parks - acres	6,789	114	3,433	613	1,056	2,388	14,394
Parks – people per acre of parks	10.9	358.9	17.9	172.5	142.4	57.8	39.7
Streets: miles	440	186	412	450	522	481	2491
Streets: percent of total land area	15.4%	38.1%	17.6%	22.1%	27.3%	18.2%	20.3%
Streets: percent lacking sidewalks³	74%	20%	36%	26%	20%	65%	42%
Walk score	56	90	59	74	75	55	66
Environmental zones: acres	9,575	54	4,282	2,006	422	2,803	19,142
Environmental zones: % of land area	47%	1%	21%	13%	3%	15%	21%
Floodplain & wetlands: acres	298	575	7,300	2,329	1,018	1,414	12,934
Floodplain & wetlands: % of land area	1.5%	15%	35%	15%	8%	8%	14%
Zoning: Single-dwelling	53.7%	5.2%	19.9%	38.3%	60.1%	51.3%	42.0%
Multi-dwelling	6.1%	15.8%	5.9%	7.6%	13.7%	16.7%	10.0%
Commercial	3.4%	32.6%	5.4%	4.0%	9.5%	6.7%	6.7%
Employment	0.6%	15.6%	3.1%	5.2%	2.3%	2.7%	3.2%
Industrial	0.0%	21.4%	49.7%	32.1%	2.5%	10.7%	20.0%

PORTLAND PLAN ATLAS

- 1. District Baseline Information
- 2. Metro 2040 Growth Concept
- 3. Perspectives on Portland's Urban Form
- 4. Urban Form Directions and Trends
- 5. Future Possibilities and Choices
- 6. Population and Demographics
- 7. Buildable Lands Inventory

DISTRICT BASELINE INFORMATION

[District Baseline Information](#)






Open space	36.2%	9.4%	15.1%	12.8%	12.0%	11.8%	18.0%
New housing units (1999-2008)	3,633	10,657	3,802	2,862	3,788	8,205	32,947

¹Environmental Systems Research Institute (2009 Estimates)

²State of Oregon Employment Department (2006)

³Portland Pedestrian Program Inventory (1996) – Transportation districts used in this inventory do not entirely correspond to the Planning Liaison district boundaries

[RSS Feed](#)

QUICK LINKS	PARTNERS	CONNECT
<p>Navigation</p> <ul style="list-style-type: none"> About the Portland Plan Learn About Your City Portland By Neighborhood Read the Handbook Portland Plan News <p>City of Portland Links</p> <ul style="list-style-type: none"> Bureau of Planning and Sustainability City Commissioners 	<p>Partner Links</p> <ul style="list-style-type: none"> City of Portland Multnomah County Metro TriMet Portland Development Commission Portland State University Mt. Hood Community College Portland Public Schools David Douglas School District Parkrose School District Reynolds School District Centennial School District Oregon Health & Science University Portland Community College Home Forward (Housing Authority of Portland) Oregon Department of Land Conservation and Development Oregon Department of Transportation West Multnomah Soil and Water Conservation District East Multnomah Soil and Water Conservation District Multnomah County Drainage District Worksystems, Inc. Multnomah Education Service District Regional Arts & Culture Council Port of Portland 	<p>Social Media</p> <ul style="list-style-type: none">  Subscribe to our RSS feeds All Updates Just the News  Follow us on Twitter @PortlandBPS #PDXPlan  Be a fan on Facebook /PortlandBPS  View our photos on Flickr /PDXPlan  Send us an email bps@portlandoregon.gov <p>Portland Plan Social Media Disclaimer</p> <p>Contact Information</p> <p>The Portland Plan 1900 SW 4th Avenue, Suite 7100 Portland, OR 97201 Phone (503) 823-7700 Fax (503) 823-7800</p> <p>¿Preguntas?</p> <p>Para obtener más información en español favor llamar a la línea de Información de la Ciudad y el Condado, (503) 823-4000.</p>