



City of Portland
Bureau of Development Services
Land Use Services Division

1900 SW Fourth Ave. Suite 5000
Portland, Oregon 97201
Telephone: 503-823-7300
TDD: 503-823-6868
FAX: 503-823-5630
www.portlandonline.com/bds

Date: April 14, 2007
To: Interested Person
From: John Cole, Land Use Services
503-823-3475 / ColeJA@ci.portland.or.us

NOTICE OF A TYPE I DECISION ON A PROPOSAL IN YOUR NEIGHBORHOOD

The Bureau of Development Services has approved a proposal in your neighborhood. The reasons for the decision are included in this notice. If you disagree with the decision, you can appeal it to the Oregon Land Use Board of Appeals (LUBA) at 550 Capitol St. NE, Suite 235, Salem, OR 97301. The phone number for LUBA is 1-503-373-1265. Information on how to appeal this decision is listed at the end of this notice.

CASE FILE NUMBER: LU 08-104208 LDP

GENERAL INFORMATION

Applicant: Robert R Daggett and Rita E Adams-Daggett
10703 NE Shaver St
Portland, OR 97220-2652

Site Address: 10643 NE SHAVER ST

Legal Description: E 1/2 OF LOT D BLOCK 35, PARKROSE & RPLT
Tax Account No.: R647307240
State ID No.: 1N2E22CB 08200 **Quarter Section:** 2641
Neighborhood: Parkrose
Business District: Parkrose Business Association, contact Wayne Stoll at 503-284-1921.
District Coalition: E. Portland Neighborhood, contact Richard Bixby at 503-823-4550.
Zoning: R7h-Residential 7,000 with Aircraft Landing overlay zone
Case Type: LDP- Land Division Partition
Procedure: Type I, an administrative decision with appeal to the Oregon Land Use Board of Appeals (LUBA).

Proposal:

The applicant proposes to divide this 19,497 square foot site to create 2 lots. The existing house will be retained on Parcel 1, which is proposed to be 7,497 square feet in area. Parcel 2 is proposed to be a 12,000 square feet flag lot. A 12 foot wide access easement is proposed along the flag pole of parcel 2 to provide a shared driveway access for parcels 1 and 2. Stormwater for proposed parcel will occur on-site through infiltration. The applicant proposes to meet tree preservation requirements through the preservation of at least 35% of the on-site tree diameter.

This partition is reviewed through a Type I land use review because: (1) the site is in a residential zone; (2) fewer than four lots are proposed; (3) none of the lots, utilities, or services are proposed within a Potential Landslide Hazard or Flood Hazard Area, and; (4) no other concurrent land use reviews (such as an Adjustment, Design Review, or Environmental Review) are requested or required (see 33.660.110).

For purposes of State Law, this land division is considered a partition. To partition land is to divide an area or tract of land into two or three parcels within a calendar year (See ORS 92.010).

Relevant Approval Criteria:

The relevant criteria are found in Section **33.660.120, Approval Criteria for Land Divisions in Open Space and Residential Zones.**

ANALYSIS

Site and Vicinity: This is a mid-block site located on the north side of NE Shaver street. There is an existing residence and garage located on the front (S) of the property which slopes gently downwards from the road to the north. The northern portion of the site is improved as a residential yard in grass and a variety of shrubs and trees. The surrounding neighborhood is characterized by similar single family residences on originally platted lots or on more recently subdivided properties.

Zoning: The R7 designation is one of the City's single-dwelling zones which is intended to preserve land for housing and to promote housing opportunities for individual households. The zone implements the comprehensive plan policies and designations for single-dwelling housing.

The Aircraft Landing ("h") overlay zone provides safer operating conditions for aircraft in the vicinity of Portland International Airport by limiting the height of structures and vegetation. The allowed height limit for buildings and vegetation on the site per the "h" overlay is 230-250 feet above the lowest base point at Portland International Airport. The airport low base point is at an elevation of 18.3 feet. Therefore, the topographical elevation of the site PLUS the proposed building cannot exceed approximately 248.3 feet. The highest ground elevation on the site is approximately 143 feet. Therefore, buildings and vegetation on the site cannot exceed approximately 105.3 feet in height. Because the maximum height limit in the R7 zone is 30 feet. The airport height limit will not be a factor.

Land Use History: City records indicate there are no prior land use reviews for this site.

Agency and Neighborhood Review: A Notice of Proposal in your Neighborhood was mailed on February 8, 2008.

1. Agency Review: Several Bureaus and agencies have responded to this proposal. Please see Exhibits E for details. The comments are addressed under the appropriate criteria for review of the proposal.

2. Neighborhood Review: No written responses have been received from either the Neighborhood Association or notified property owners in response to the proposal.

APPROVAL CRITERIA-

APPROVAL CRITERIA FOR LAND DIVISIONS IN OPEN SPACE AND RESIDENTIAL ZONES

33.660.120 The Preliminary Plan for a land division will be approved if the review body finds that the applicant has shown that all of the following approval criteria have been met.

The relevant criteria are found in Section **33.660.120 [A-L], Approval Criteria for Land Divisions in Open Space and Residential Zones.** Due to the specific location of this site, and the nature of the proposal, some of the criteria are not applicable. The following table summarizes the applicability of each criterion.

Criterion	Code Chapter	Topic	Applicability Findings
A	33.610	Lots	Applicable - See findings below

Criterion	Code Chapter	Topic	Applicability Findings
B	33.630	Trees	Applicable - See findings below.
C	33.631	Flood Hazard Area	Not applicable- The site is not within the flood hazard area.
D	33.632	Potential Landslide Hazard Area	Not applicable -The site is not within the potential landslide hazard area.
E	33.633	Phased Land Division or Staged Final Plat	Not applicable - A phased land division or staged final plat has not been proposed.
F	33.634	Recreation Area	Not applicable The proposal is for less than 40 dwelling units.
G	33.635 .100	Clearing and Grading	Applicable - See findings below.
G	33.635 .200	Land Suitability	Applicable - See findings below.
H	33.636	Tracts and Easements	Not applicable -No tracts or easements have been proposed or will be required.
I	33.639	Solar Access	Not Applicable - All of the proposed parcels are interior lots (not on a corner).
J	33.640	Streams, Springs, and Seeps	Not applicable - No streams, springs, or seeps are evident on the site.
K	33.641	Transportation Impacts	Applicable - See findings below
L	33.651 - 33.654	Services and Utilities	Applicable - See findings below

Applicable Approval Criteria are:

A. Lots. The standards and approval criteria of Chapters 33.605 through 33.612 must be met.

Findings: Chapter 33.610 contains the density and lot standards applicable in the RF through R5 zones. These density and lot dimension standards ensure that lots are consistent with the desired character of each zone while allowing lots to vary in size and shape provided the planned intensity of each zone is respected.

Density Standards

Density standards match housing density with the availability of services and with the carrying capacity of the land in order to promote efficient use of land, and maximize the benefits to the public from investment in infrastructure and services. These standards promote development opportunities for housing and promote urban densities in less developed areas. Maximum densities ensure that the number of lots created does not exceed the intensity planned for the area, given the base zone, overlay zone, and plan district regulations. Minimum densities ensure that enough dwelling units can be developed to accommodate the projected need for housing.

For Single-dwelling zones:

The method used to calculate density depends on whether a street is created as part of the land division, and whether the site is subject to certain environmental constraints. In this case, a street is not proposed or required, and the site is not within the environmental zone, potential landslide hazard area, or flood hazard area. Therefore, the maximum and minimum density for this site is as follows:

Minimum = $(19,497 \text{ square feet} \times .80) \div 7,000 \text{ square feet} = 2.22$ (which rounds down to a minimum of 2 lots, per 33.930.020.A)

Maximum = $19,497 \text{ square feet} \div 7,000 \text{ square feet} = 2.78$ (which rounds down to a maximum of 2 lots, per 33.930.020.B)

If the minimum required density is equal to or larger than the maximum allowed density, then the minimum density is automatically reduced to one less than the maximum.

Therefore in this case the minimum density is reduced to 1.

The applicant is proposing 2 lots. The density standards are therefore met.

Lot Dimensions

The lot dimension standards ensure that: (1) each lot has enough room for a reasonably-sized house and garage; (2) lots are of a size and shape that development on each lot can meet the development standards of the Zoning Code; (3) lots are not too large relative to the planned density; (4) each lot has room for at least a small, private outdoor area; (5) lots are compatible with existing lots; (6) lots are wide enough to allow development to orient toward the street; (7) lots don't narrow to an unbuildable width close to the street; (8) each lot has adequate access from the street; (9) each lot has access for utilities and services; and (10) lots are not landlocked.

The dimensions of the proposed lots as compared to the required lot dimension standards is shown in the following table (this information is found in Table 610-2 of the Zoning Code):

	R7 Zone Requirement	Proposed Parcel 1	Proposed Parcel 2
Minimum Lot Area	4,200 sq. ft.	7,497 sf	12,000 sf
Maximum Lot Area	12,000 sq. ft.		
Minimum Lot Width*	40 ft.	53.01 ft	
Minimum Lot Depth	55 ft.	141.43 ft	
Minimum Front Lot Line	30 ft.	53.01 ft	
Minimum Flag Lot Width**	40 ft.		65 ft
Minimum Flag Lot Depth**	40 ft.		158 ft

* Width is measured at the minimum front building setback line

** For flag lots, width is measured at the midpoint of the opposite lot lines in the "flag" portion of the lot.

Flag Lots

Parcel 2 is a flag lot. Zoning Code standards allow the creation of flag lots in very limited circumstances. The limitations minimize the negative impacts of flag lots on an area while allowing land to be divided when other options are not achievable. A flag lot is allowed only when all of the following is true: (1) an existing dwelling unit on the site is located so that it precludes a land division that meets the minimum lot width standards; and (2) only two lots are proposed; and (3) minimum density requirements for the site will be met. In this case there is an existing house on the site that would preclude the creation of standard lots. The house is located 11 feet from the west property line and 23 feet from the east property line, which would preclude the creation of a lot that would meet the minimum width standard of the R7h zone of 40 feet. Two lots are proposed. As discussed above, minimum density has been met. The proposed flag lot meets applicable Zoning Code standards found in 33.610.400 because it has a "pole" at least 12 feet wide that connects to a street, and as shown above, meets the minimum width and depth standard of 40 feet. Therefore, Parcel 2 is allowed.

B. Trees. The standards and approval criteria of Chapter 33.630, Tree Preservation, must be met.

Findings: The regulations of Chapter 33.630 preserve trees and mitigate for the loss of trees. Certain trees are exempt from the requirements of this chapter.

The applicant has submitted an arborist report that inventories the trees within the land division site, evaluates their condition and specifies root protection zones (Exhibit A-2). Some trees have been exempted by the arborist because they are either too small, unhealthy, a nuisance species, located partially off the property or located within 10 feet of an existing structure to remain on the property. The inventory identifies the following trees on the site:

Tree #	Species	Diameter (inches)	Significant? (On Table 630-1)	Exempt? (per 33.630.030)	To be retained?	RPZ (Root Protection Zone)
1	Cypress	26	Yes	No	Yes	25' radius
2	Cypress	14.5	No	No	No	
3	Engleman Spruce	28	Yes	No	Yes	25' radius fence
4	Douglas Fir	23	Yes	Yes/Hazard	No	N/A Hazard
5	Plum	14	No	Yes	No	8' radius fence

The total non-exempt tree diameter on the site is listed as 83 inches. The applicant proposes to preserve trees 1 and 3 which comprise of 54 inches of diameter, or 78 percent of the total non-exempt tree diameter. This proposal complies with Option 1 of the tree preservation standards, which requires at least 35 percent of the total tree diameter on the site to be preserved. The applicant has provided a Tree Preservation Plan showing the preserved trees and the required root protection zones (Exhibit A-2).

This criterion is met, subject to the condition that development on Parcels 1 and 2 be carried out in conformance with the Tree Preservation Plan (Exhibit C-1) and the applicant's arborist report (Exhibit A-2).

H. Tracts and Easements. The standards of Chapter 33.636, Tracts and Easements must be met;

33.636.100 Requirements for Tracts and Easements

A. Ownership of tracts. Tracts must be owned as follows unless otherwise specified in this Title or the land use decision:

- 1. The owners of property served by the tract, or by any other individual or group of people. When the tract is owned by more than one person it must be held in common with an undivided interest;**
- 2. The Homeowners' Association for the area served by the tract;**
- 3. A public or private non-profit organization; or**
- 4. The City or other jurisdiction.**

Findings: The following easements are proposed and/or required for this land division:

- An Access Easement is proposed to allow shared use of a driveway that will be located in the "pole portion of Parcel 2;
- The Fire Bureau is requiring that an emergency vehicle access easement be identified over the flagpole portion of the Parcel 2.

As stated in Section 33.636.100 of the Zoning Code, a maintenance agreement(s) will be required describing maintenance responsibilities for the tracts and easements described above and facilities within those areas. This criterion can be met with the condition that a maintenance agreement be prepared and recorded with the final plat. In addition, the plat must reference the recorded maintenance agreement(s) with a recording block for each agreement, substantially similar to the following example:

“A Declaration of Maintenance agreement for (name of feature) has been recorded as document no. _____, Multnomah County Deed Records.”

No maintenance agreement is required for the Emergency vehicle access easement.

With the conditions of approval discussed above, this criterion is met.

K. Transportation impacts. The approval criteria of Chapter 33.641, Transportation Impacts, must be met; and,

The relevant approval criteria of Chapter 33.641 are found in the two paragraphs below.

33.641.020. The transportation system must be capable of safely supporting the proposed development in addition to the existing uses in the area. Evaluation factors include: street capacity and level-of-service; vehicle access and loading; on-street parking impacts; the availability of transit service and facilities and connections to transit; impacts on the immediate and adjacent neighborhoods; and safety for all modes.

33.641.030. The applicant may meet the criterion in Section 33.641.020, above, by including mitigation measures as part of the land division proposal. Mitigation measures must be acceptable to the City Engineer and may include providing transportation demand management measures, an access management plan, constructing streets or bicycle, pedestrian, or transit facilities on or off the site or other capital improvement projects such as traffic calming devices.

Findings: The regulations of Chapter 33.641 allow the traffic impacts caused by dividing and then developing land to be identified, evaluated, and mitigated for if necessary. Small land divisions involving only a few dwelling units may not require a formal transportation impact study, while it might be required for larger projects (Title 17 includes technical standards describing when a more formal study is required).

The site has approximately 65 feet of frontage on NE Shaver Street, and is designated as a Local Service Street for all transportation modes in the City’s Transportation System Plan. Tri-Met provides transit service on NE Shaver Street via bus 22. Bus 22 is not a frequent transit service for the purpose of considering off-street parking requirements. Parking is currently allowed on both sides of the street right of way. There is one driveway entering the site that provides access to off-street parking for the existing house.

NE Shaver is improved with an approximate 22-foot wide center strip paved roadway in a 60-foot right-of-way. There is a very limited frontage for improvement for this development and most of the adjacent properties have provided waivers in lieu of improvements. Therefore, improvement of the NE Shaver frontage will not be required at this time. The applicant is required to provide signed, notarized street and storm sewer waivers of remonstrance for participation in future improvements implemented through the local improvement district process. Forms will be provided during the final plat review process.

This criterion is met, with the condition that the required waivers are signed prior to final plat approval.

L. Services and utilities. The regulations and criteria of Chapters 33.651 through 33.654, which address services and utilities, must be met.

Findings: Chapters 33.651 through 33.654 address water service standards, sanitary sewer disposal standards, stormwater management, utilities and rights of way.

- The water standards of 33.651 have been verified. Water is available to serve the proposed development from an existing 8” water main in SE Shaver Street. Parcel 1 has

an existing water service from that main and can continue to use this service line. See Exhibit E-3 for more details.

- The sanitary sewer standards of 33.652 have been verified. There is an existing 8" inch PVC sanitary gravity main located in NE Shaver that can serve the sanitary needs of the proposed lots. Parcel 1 has an existing sewer service from that main. See Exhibit E-1 for more details.

As a result of the proposed land division, a new service branch to the sanitary gravity main line in NE Shaver will be required to be constructed to serve the proposed development on Parcel 2.

- City records do not show that the septic system on the site was decommissioned at the time the property was connected to the public sewer system. Prior to final plat approval, the applicant must decommission the system. Prior to final plat approval, the applicant must obtain and have finalized a separate decommissioning permit.
- The technical standards of Chapter 33.653 related to stormwater management have been verified. The findings below for the Stormwater Management Approval Criteria of 33.653.020 incorporate a discussion of how the technical standards have been satisfied by the applicant's stormwater proposal.
- Chapter 33.654 includes technical standards related to proposed public and private rights of way, including improvements within streets, pedestrian connections, common greens, and alleys. However, no new streets, pedestrian connections, common greens, or alleys are proposed or required within the land division site. The Bureau of Transportation and the Bureau of Development Services have reviewed this subdivision in light of the partial right of way dedications that have occurred as a component of other land divisions within this block. However due to conflicting development on other lots necessary to complete any east/west or north /south street connectivity criteria are considered met. Additionally this location has not been identified in the Comprehensive Plan as a location for any through connection. As result, the remaining standards and approval criteria related to street connectivity, location, and design are not applicable.

33.653.020 Stormwater Management Approval Criteria

- A. If a stormwater tract is proposed or required, an adequate amount of land and an appropriate location must be designated on the Preliminary Plan; and**
- B. The application must show that a stormwater management system can be designed that will provide adequate capacity for the expected amount of stormwater.**

Findings: No stormwater tract is proposed or required. Therefore, criterion A is not applicable.

The City of Portland requires that stormwater from development be cleaned and disposed of in a manner that meets the requirements of the City's Stormwater Management Manual. In order to meet this approval criterion, land division proposals must demonstrate an approved method of cleaning (water quality treatment), detention (delayed release), and an approved disposal point.

The Stormwater Management Manual contains a hierarchy of acceptable methods of stormwater treatment and disposal. The hierarchy requires that applicants first explore the use of methods that have a lower potential impact on groundwater, such as on-site surface infiltration swales and infiltration planters. If these methods are not feasible on a site, applicants may move lower on the hierarchy, to methods that inject water deeper into the

ground through mechanical devices such as drywells or sumps, or carry it off of the site into storm sewers, drainageways, or other approved disposal points.

In addition to determining appropriate treatment and disposal methods by working through the hierarchy in the Stormwater Management Manual, stormwater facilities must be sized, through engineering calculations, to accommodate the expected amounts of stormwater. In some cases, sizing a stormwater facility necessitates testing the infiltration rate of the soil at the site.

The applicant has proposed the following stormwater management methods (Exhibit A-1 C-1), and the Bureaus have responded as follows (Exhibits E-1 and E-5)

Parcel 1 (the lot with the existing house): The existing house has downspouts that drain onto the ground/into underground pipes. Site Development has noted that there are no City records indicating where the pipes are directed. Prior to final plat approval, the applicant must document the location of the stormwater disposal for the existing house, to the satisfaction of Site Development. If the stormwater disposal system for the existing house will not be fully located on the parcel it serves after the land division, then appropriate easements must be provided on the final plat. Alternately, the applicant must modify the stormwater system for the existing house to the specifications of Site Development and obtain finalized plumbing permits for the modifications prior to final plat approval.

Parcel 2: BDS has stated that infiltration is feasible on Parcel 2. **Note: Drywells and soakage trenches may not be located any closer than 10 feet to any structures and 5 feet to any property lines, as measured from the middle of the facility.** In addition, the collection facilities must be located so they do not adversely affect existing development on the site or on adjacent properties. All stormwater facilities must be located on the same property as the structure they serve and further, must not be situated so as to adversely affect existing development on-site or on adjacent properties.

With the conditions of approval described above, the stormwater management criteria are met. As shown by the findings above, the Services and Utilities criteria are met.

DEVELOPMENT STANDARDS

General Information about Development Standards and Approval Criteria. The Zoning Code contains two types of regulations: Development standards and Approval criteria.

Approval criteria, such as those listed earlier in this report, are administered through a land use review process. Approval criteria are regulations where the decision-maker must exercise discretion to determine if the regulation is met. Public notice is provided and public comments received that address the approval criteria are addressed in the decision.

Development Standards: Development standards are clear and objective regulations (for example: building setbacks; number of required parking spaces; and maximum floor area). Compliance with development standards is reviewed as part of the administrative permitting process and are not considered to be discretionary reviews. Development standards that are not relevant to the land division review, have not been addressed in the review, but will have to be met at the time that each of the proposed lots is developed.

In this case, there are at least two Zoning Code standard that relate to existing development on the site:

- Minimum Setbacks – The existing house identified to remain on the site must meet the required Zoning Code setbacks from the proposed new lot lines. Alternatively, existing buildings must be set back from the new lot lines in conformance with an approved Adjustment or other Land Use Review decision that specifically approves alternative setbacks. The existing house will be 11/84 feet from the new property lines. Therefore, the required setbacks are being met. To ensure this standard

continues to be met at the final plat stage, the final plat must be accompanied by a supplemental survey showing the location of the existing building relative to the adjacent new lot lines.

- **Accessory Structure** – Structures are not allowed to remain on a proposed lot line. Therefore, in order for the proposed new lots to be approved, the detached garage that straddles the line between proposed Parcels 1 and 2 must be removed prior to final plat. Demolition permits are required. The applicant must provide documentation prior to final plat approval that all required demolition permits have received final inspection. To ensure that this standard is met, a condition of approval is necessary.
- **Required Off-Street Parking** – In this zone, one parking space per dwelling unit is required. A garage provides this required parking for the existing house on Parcel 1. As a result of this land division, the required parking space for the existing house will be located on a different lot. In order to ensure that parking requirements continue to be met, a new parking space for the existing house must be constructed on Parcel 1 prior to final plat approval. Permits must be obtained to construct a new parking space. Documentation of final inspection of this new parking space will be required prior to final plat approval.

With the conditions noted above, this land division proposal can meet the requirements of 33.700.015.

OTHER TECHNICAL REQUIREMENTS

Technical decisions have been made as part of this review process. These decisions have been made based on other City Titles, adopted technical manuals, and the technical expertise of appropriate service agencies. These related technical decisions are not considered land use actions. If future technical decisions result in changes that bring the project out of conformance with this land use decision, a new land use review may be required. The following is a summary of technical service standards applicable to this preliminary partition proposal.

Bureau	Code Authority	Topic	Contact Information
Water Works	Title 21	Water availability	503-823-7404 http://www.water.ci.portland.or.us/
Environmental Services	Title 17; 2002 Stormwater Manual	Sewer availability Stormwater Management	503-823-7740 http://www.bes.ci.portland.or.us/
Fire Bureau	Title 31 Policy B-1	Emergency Access	503-823-3700 http://www.fire.ci.portland.or.us/
Transportation	Title 17, Transportation System Plan	Design of public street	503-823-5185 http://www.trans.ci.portland.or.us/
Development Services	Titles 24 -27, Admin Rules for Private Rights of Way	Building Code, Erosion Control, Flood plain, Site Development & Private Streets	503-823-7300 http://www.bds.ci.portland.or.us.

As authorized in Section 33.800.070 of the Zoning Code conditions of approval related to these technical standards have been included in the Administrative Decision on this proposal.

The applicant must meet the requirements of the Fire Bureau in regards to addressing requirements for flag lots:

- The fire apparatus access roads shall extend to within 150 feet of all portions of the facility and all portions of the exterior walls of the first story of the building as measured by an approved route around the exterior of the building.
- If a building is protected with an approved fire sprinkler system, an exception to the maximum distance is increased to 250 feet.
- The applicant will be required to provide an Acknowledgement of Special Land Use Conditions that requires the provision of internal fire suppression sprinklers on Lot 2. Because it will not meet the maximum 150' access requirement of the Fire Code. Such Acknowledgement must be referenced on the Final Plat. These requirements are based on the technical standards of Title 31 and the Fire Code.

CONCLUSIONS

The applicant has proposed a 2 lot partition, as shown on the attached preliminary plan (C-1). As discussed in this report, the relevant standards and approval criteria have been met, or can be met with conditions. The primary issues identified with this proposal include:

- Stormwater Management
- Sanitary Sewer Access
- Fire Access requirements
- Tree Preservation
- Garage demolition and replacement parking

With conditions of approval that address these requirements this proposal can be approved.

ADMINISTRATIVE DECISION

Approval of a Preliminary Plan for a 2-lot partition, that will result in one standard lot and one flag lot, as illustrated with Exhibit C-1, subject to the following conditions:

A. Supplemental Plan. Three copies of an additional supplemental plan shall be submitted with the final plat survey. That plan must portray how the conditions of approval listed below are met. In addition, the supplemental plan must show the surveyed location of the following:

- Any buildings or accessory structures on the site at the time of the final plat application;
- Any driveways and off-street vehicle parking areas on the site at the time of the final plat application;
- **The proposed general location of future building footprints and stormwater facilities for Parcel 2.**
- **Sanitary sewer service line serving the existing residence on Parcel 1. This line must be located within the street frontage of Parcel 1 or an easement, plat note and maintenance agreement provided across Parcel 2.**
- Any other information specifically noted in the conditions listed below.

B. The final plat must show the following:

1. A private Access Easement over "flag pole" portion of Lot 1 for the benefit of Lot 2 shall be shown and labeled on the final plat. The easement shall allow shared use of this area for all of the purposes that a driveway would be typically used for.
2. An Emergency Vehicle Access Easement, granted to the City of Portland, shall be shown over the relevant portions/the entirety of the flag pole of Parcel 2 to the satisfaction of the Fire Bureau.
3. A recording block for each of the legal documents such as maintenance agreement(s), acknowledgement of special land use conditions, or Declarations of Covenants, Conditions, and Restrictions (CC&Rs) as required by Conditions C8 & C9 below. The

recording block(s) shall, at a minimum, include language substantially similar to the following examples:

- *“A Declaration of Maintenance Agreement for (Private Access Easement) has been recorded as document no. _____, Multnomah County Deed Records.”*
- *“An Acknowledgement of Special Land Use Condition has been recorded as document no. _____, Multnomah County Deed Records.”*

C. The following must occur prior to Final Plat approval:

Streets

1. The applicant shall sign street and storm sewer waivers of remonstrance (for future street and storm sewer improvements) as required by the City Engineer. Waiver forms will be provided to the applicant during the final plat review process.

Utilities

2. The applicant shall meet the requirements of the Site Development Section of the Bureau of Development Services for the decommissioning of the existing sanitary sewer system on the site.
3. The applicant must meet the requirements of the Fire Bureau for providing an adequate fire accessway for Parcel 2. Alternately, the applicant will be required to install residential sprinklers in the new house on Parcel 2, if it can not meet the extension requirements for the fire accessway. An Acknowledgement of Special Land Use Conditions describing the sprinkler requirement must be referenced on and recorded with the final plat.

Existing Development

4. Documentation of the location of the stormwater disposal system for the existing house shall be submitted to the Site Development Section of the Bureau of Development Services. The location of any existing or required stormwater systems serving the existing home must be shown on the Supplemental Plan. If, as a result of final plat approval, the stormwater system for the existing home will extend beyond the boundaries of Lot 1, then the applicant must meet one of the following:
 - Provide private stormwater easements on the final plat as necessary to ensure operation and maintenance of those systems, and record a maintenance agreement for the easement area; or
 - Provide finalized plumbing permits for modifications to the stormwater system that result in a system that meets City requirements.
5. The applicant must meet the requirements of Site Development for the stormwater systems on the existing house to remain on Lot 1. Specifically, the gutters and downspouts must function properly, and they must direct water to an approved disposal point that meets setback requirements from the new lot lines. If modifications to the system are required by Site Development, the applicant must obtain finalized plumbing permits for this work prior to final plat approval.
6. The applicant must obtain a finalized demolition permit for removing the garage that straddles the lot line between proposed Parcel 1 and Parcel 2.
7. A parking space shall be installed on Parcel 1 in conformance with the applicable requirements of the Portland Zoning Code. A copy of the final inspection approval for a Zoning Permit shall be submitted, documenting that the parking space has been installed within the area to become Parcel 1. The new parking space must also be shown on the supplemental plan. An application for a Land Use Review to waive or modify

parking requirements may be submitted at the Development Services Center. If granted, a copy of the approved Land Use Review decision must be submitted prior to final plat.


Required Legal Documents

8. A Maintenance Agreement shall be executed for the private access area described in Condition B1 above. The agreement shall include provisions assigning maintenance responsibilities for the easement area and any shared facilities within that area, consistent with the purpose of the easement, and all applicable City Code standards. The agreement must be reviewed by the City Attorney and the Bureau of Development Services, and approved as to form, prior to final plat approval.
9. The applicant shall execute an Acknowledgement of Special Land Use conditions requiring residential development on Lot 2 to contain internal fire suppression sprinklers, if it can not meet the extension requirements for the fire accessway. The acknowledgement shall be recorded with Multnomah County, and referenced on the final plat.

Other requirements

D. The following conditions are applicable to site preparation and the development of individual lots:

1. Development on Lots 1 and 2 shall be in conformance with the Tree Preservation Plan (Exhibit C-1) and the applicant's arborist report (Exhibit A-2). Specifically, trees numbered A1, A3, are required to be preserved, with the root protection zones indicated on Exhibit C-1. Encroachment into the specified root protection zones may only occur under the supervision of a certified arborist. Planning and Zoning approval of development in the root protection zones is subject to receipt of a report from an arborist, explaining that the arborist has approved of the specified methods of construction, and that the activities will be performed under his supervision.
2. The applicant must meet the addressing requirements of the Fire Bureau for Parcel 2, the flag lot.
3. If required per condition C-3 the applicant will be required to install residential sprinklers in the new houses on Lot 2 to the satisfaction of the Fire Bureau, if it can not meet the extension requirements for the fire accessway.

Decision rendered by:  **on April 10, 2008**
By authority of the Director of the Bureau of Development Services

Decision mailed April 14, 2008

Staff Planner: John Cole

About this Decision. This land use decision is **not a permit** for development. A Final Plat must be completed and recorded before the proposed lots can be sold or developed. Permits may be required prior to any work. Contact the Development Services Center at 503-823-7310 for information about permits.

Procedural Information. The application for this land use review was submitted on January 23, 2008, and was determined to be complete on February 5, 2008.

Zoning Code Section 33.700.080 states that Land Use Review applications are reviewed under the regulations in effect at the time the application was submitted, provided that the application is complete at the time of submittal, or complete within 180 days. Therefore this application was reviewed against the Zoning Code in effect on January 23, 2008.

ORS 227.178 states the City must issue a final decision on Land Use Review applications within 120-days of the application being deemed complete. The 120-day review period may be waived or extended at the request of the applicant. In this case, the applicant did not waive or extend the 120-day review period

Some of the information contained in this report was provided by the applicant.

As required by Section 33.800.060 of the Portland Zoning Code, the burden of proof is on the applicant to show that the approval criteria are met. The Bureau of Development Services has independently reviewed the information submitted by the applicant and has included this information only where the Bureau of Development Services has determined the information satisfactorily demonstrates compliance with the applicable approval criteria. This report is the decision of the Bureau of Development Services with input from other City and public agencies.

Conditions of Approval. If approved, this project may be subject to a number of specific conditions, listed above. Compliance with the applicable conditions of approval must be documented in all related permit applications. Plans and drawings submitted during the permitting process must illustrate how applicable conditions of approval are met. Any project elements that are specifically required by conditions of approval must be shown on the plans, and labeled as such.

These conditions of approval run with the land, unless modified by future land use reviews. As used in the conditions, the term “applicant” includes the applicant for this land use review, any person undertaking development pursuant to this land use review, the proprietor of the use or development approved by this land use review, and the current owner and future owners of the property subject to this land use review.

This decision, and any conditions associated with it, is final. It may be appealed to the Oregon Land Use Board of Appeals (LUBA), within 21 days of the date the decision is mailed, as specified in the Oregon Revised Statute (ORS) 197.830. Among other things, ORS 197.830 requires that a petitioner at LUBA must have submitted written testimony during the comment period for this land use review. You may call LUBA at 1-503-373-1265 for further information on filing an appeal.

The file and all evidence on this case is available for your review by appointment. Please contact the receptionist at 503-823-7967 to schedule an appointment. Copies of all information in the file can be obtained for a fee equal to the cost for such services. You may also find additional information about the City of Portland and City Bureaus, as well as a digital copy of the Portland Zoning Code, by visiting the City’s homepage on the Internet at www.portlandonline.com.

Recording the land division. The final land division plat **must** be submitted to the City **within three years** of the date of the City’s final approval of the preliminary plan. This final plat must be recorded with the County Recorder and Assessors Office after it is signed by the Planning Director or delegate, the City Engineer, and the City Land Use Hearings Officer, and approved by the County Surveyor. **The approved preliminary plan will expire unless a final plat is submitted within three years of the date of the City’s approval of the preliminary plan.**

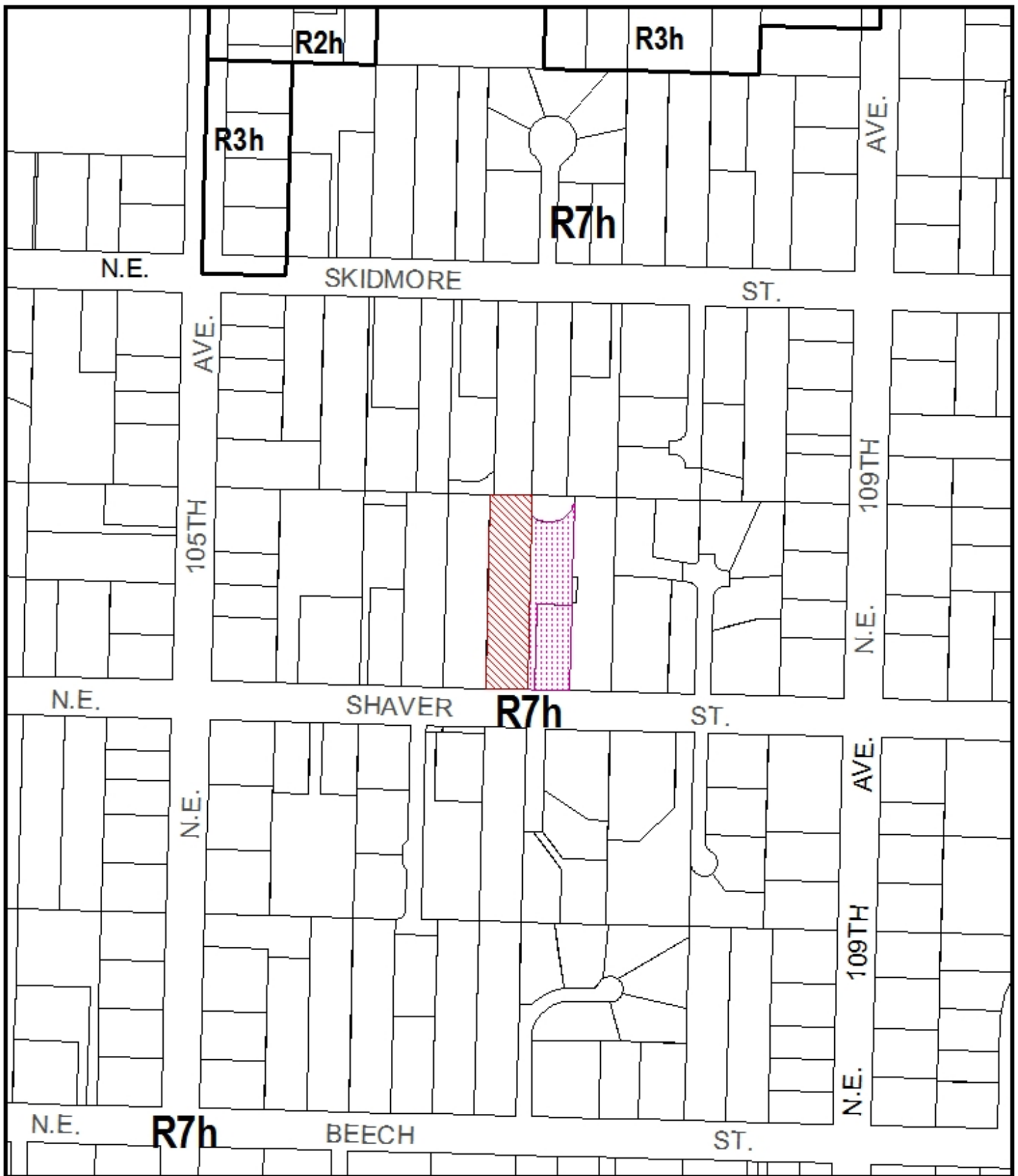
EXHIBITS

NOT ATTACHED UNLESS INDICATED

- A. Applicant’s Submittal
 - 1. Applicant narrative
 - 2. Arborist Report
- B. Zoning Map (attached)
- C. Plans/Drawings:
 - 1. Site Plan (attached)
- D. Notification information:
 - 1. Mailing list

- 2. Mailed notice
- E. Agency Responses:
 - 1. Bureau of Environmental Services
 - 2. Bureau of Transportation Engineering and Development Review
 - 3. Water Bureau
 - 4. Fire Bureau
 - 5. Site Development Review Section of BDS
 - 6. Bureau of Parks, Forestry Division
- F. Correspondence: None Submitted
- G. Other:
 - 1. Original LU Application

The Bureau of Development Services is committed to providing equal access to information and hearings. If you need special accommodations, please call 503-823-0625 (TTY 503-823-6868).



ZONING

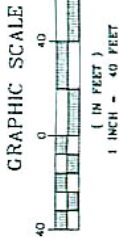
-  Site
-  Also Owned



File No. LU 08-104208 LDP
 1/4 Section 2641
 Scale 1 inch = 200 feet
 State_Id 1N2E22CB 8200
 Exhibit B (Jan 25, 2008)

N.E. SKIDMORE STREET
(100' R/W)

FD 3/4" IP
N33°26'25.7" E 0.25'
ORIGIN UNKNOWN
FD IN 1987-87



HELD CORNER
BLOCK 34
FD 3/4" IP
"PARKROSE"

300.02' (300.00'(P1))
500.04' (500.00'(P1))
30'

BLOCK

N 89°59'12" W

STREET DEDICATION

FD 3/4" IP
N00°00'48"E 0.45'
SN 4512

FD 5/8" IR W/ WPC
BURTON ENG.
N00°00'48"E 0.47'

PARCEL 2
PARTITION PLAT
NO. 2003-31

COMPUTED
BLOCK 34
FD 3/4" IP
"PARKROSE"

HELD CORNER
BLOCK 34
FD 3/4" IP
"PARKROSE"

---VERTICAL CONTROL FROM CITY OF PORTLAND
BENCHMARK NO. 5303 LOCATED AT PRESCOTT STREET
AND 10TH AVENUE WITH AN ELEVATION OF 79.75

LEGEND
WM = WATER METER
IP = IRON PIPE
DS = DRAINAGE
CS = CATCH BASIN
CB = CULVERT

PARTITION PLAT NO.

A REPLAT OF A PORTION OF
LOT "D", BLOCK 35, "PARKROSE", LOCATED
IN THE S.W. 1/4 SECTION 22, T.1N., R.2E., W.M.,
CITY OF PORTLAND, MULTNOMAH COUNTY, OREGON
DATE: JANUARY 1, 2008 SCALE: 1"=40'
CASE FILE

SHEET 1 OF 2
SUPPLEMENTAL

LEGEND:

- SET 5/8" x 30" IRON ROD W/ RED PLASTIC CAP MARKED "CENTERLINE CONCEPTS INC." ON 2008
- FOUND MONUMENT AS NOTED
- () = RECORD DISTANCES & BEARINGS
- IP = IRON PIPE
- FD = FOUND W/ WPC
- YPC = YELLOW PLASTIC CAP
- RPC = RED PLASTIC CAP
- R/W = RIGHT OF WAY
- SN = SURVEY NUMBER
- P1 = BULLMOUTH COUNTY SURVEY RECORDS
- P2 = PARTITION PLAT NO. 1996-057
- PP = PARTITION PLAT NO.

N.E. 510TH AVENUE (ROAD NO. 1291)

CASE NO. 08-104208
EXHIBIT C-1



THE LOCATION AND DIMENSIONS OF ALL OBJECTS
CONSTRUCTED IN OR ON THE GROUND (STRUCTURES),
INCLUDING THE LOCATION OF THE MONUMENTS, ARE
ACCURATELY SHOWN AND LABELED ON THIS
SUPPLEMENTAL SURVEY

SIGNED ON 1-10-08
REGISTERED
PROFESSIONAL
LAND SURVEYOR
JAMES D. DUNN
MADE D. DUNN
2270

VALID THROUGH DECEMBER 31, 2009
I CERTIFY THAT THIS PLAT WAS PREPARED
USING HP PRODUCT #51640A ON CONTINENTAL
#3042T POLYESTER FILM

I HEREBY CERTIFY THIS IS A TRUE AND EXACT COPY
OF THE ORIGINAL PARTITION PLAT

GOODALE PARK

LOT 7

HELD
FD 5/8" IR W/ WPC
15.75'
"GOODALE PARK"
S.E. CORNER LOT 7

N 90°00'00" W (N 90°00'00" W 708.76'(P2)) 708.75'
BASIS OF BEARINGS

N.E. SHAVER STREET
(ROAD NO. 1273)

Centerline Concepts Inc.

700 MOLLALA AVENUE, OREGON CITY, OREGON 97045
503 650-0168 FAX 503 650-0169

DRAWN BY: MISC. CHECKED BY: MISC. ACCOUNT #150-5714
M:\PROJECTS\0801-5714\0801-5714.DWG