
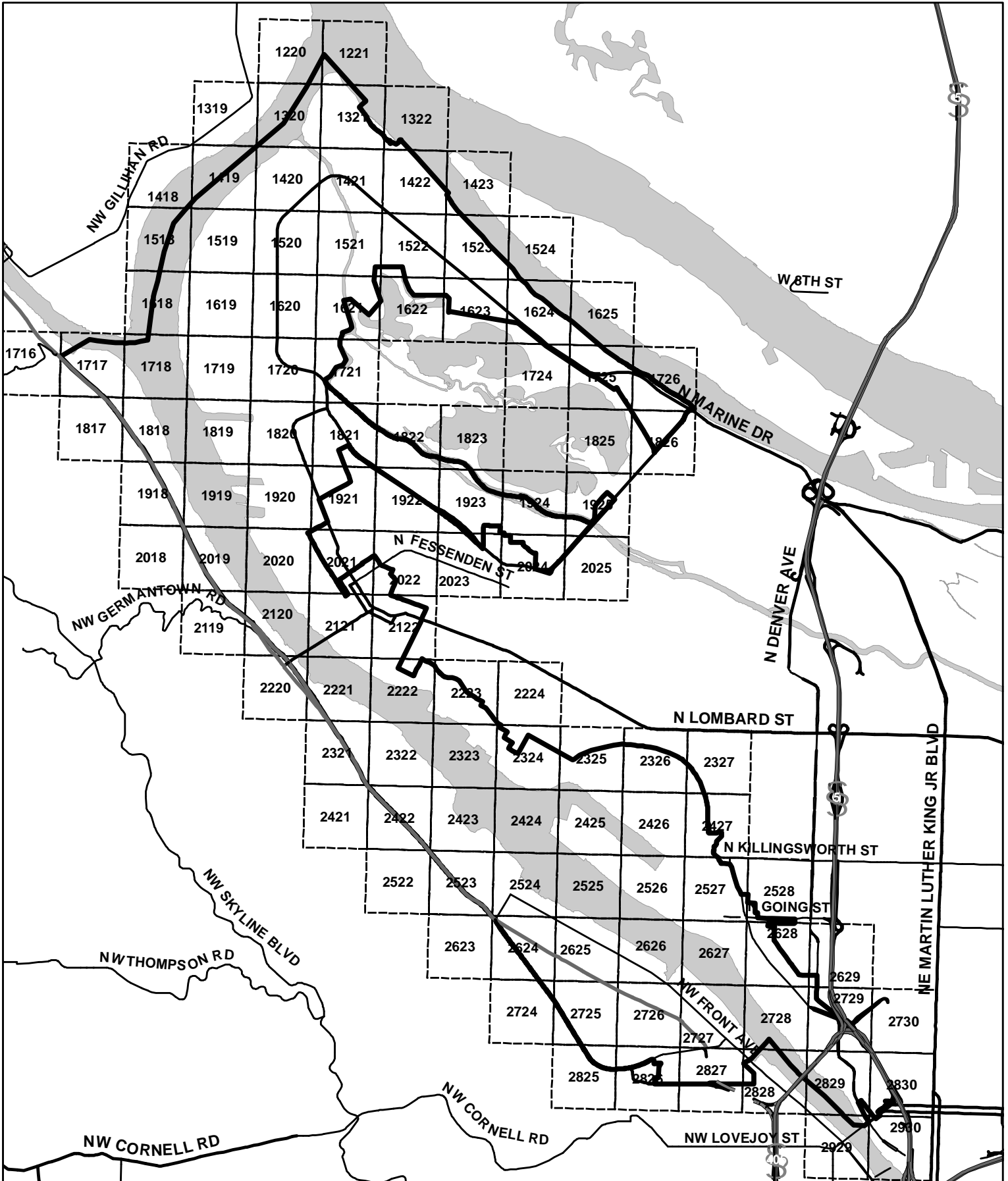


EXISTING AND PROPOSED ZONING MAPS



River Plan North Reach Affected Zoning Quarter Sections



When viewing zones on a specific quarter section map, it may be necessary to view the adjacent map for clarification.



Existing Zoning

Bureau of Planning - City of Portland, Oregon

- i = River Industrial Zone
- g = River General Zone
- r = River Recreational Zone
- n = River Natural Zone
- q = River Water Quality Zone

- c = Environmental Conservation Overlay
- p = Environmental Protection Overlay

*** Public Recreation Trail

NORTH



0' 400'

Scale (Feet)



City Boundary

November, 2009

Map 1/4 Section 1220



River Plan/North Reach Proposed Zoning

Bureau of Planning - City of Portland, Oregon

- i = River Industrial Zone
- g* = River General Zone
- r* = River Recreational Zone
- e = River Environmental Zone

- c = Environmental Conservation Overlay
- p = Environmental Protection Overlay
- *** Public Trail
- <---> Ordinary High Water Mark (O.H.W.M.)
= area between arrows

November, 2009


Map 1/4 Section 1220

NORTH

0' 400'

Scale (Feet)

--- City Boundary



Existing Zoning

Bureau of Planning - City of Portland, Oregon

- i = River Industrial Zone
- g = River General Zone
- r = River Recreational Zone
- n = River Natural Zone
- q = River Water Quality Zone

- c = Environmental Conservation Overlay
- p = Environmental Protection Overlay
- *** Public Recreation Trail

November, 2009


Map 1/4 Section 1221

NORTH

0' 400'

Scale (Feet)

--- City Boundary



River Plan/North Reach Proposed Zoning

Bureau of Planning - City of Portland, Oregon

- i = River Industrial Zone
- g* = River General Zone
- r* = River Recreational Zone
- e = River Environmental Zone

- c = Environmental Conservation Overlay
- p = Environmental Protection Overlay

- ★ ★ ★ Public Trail
- ← -- → Ordinary High Water Mark (O.H.W.M.)
= area between arrows

November, 2009

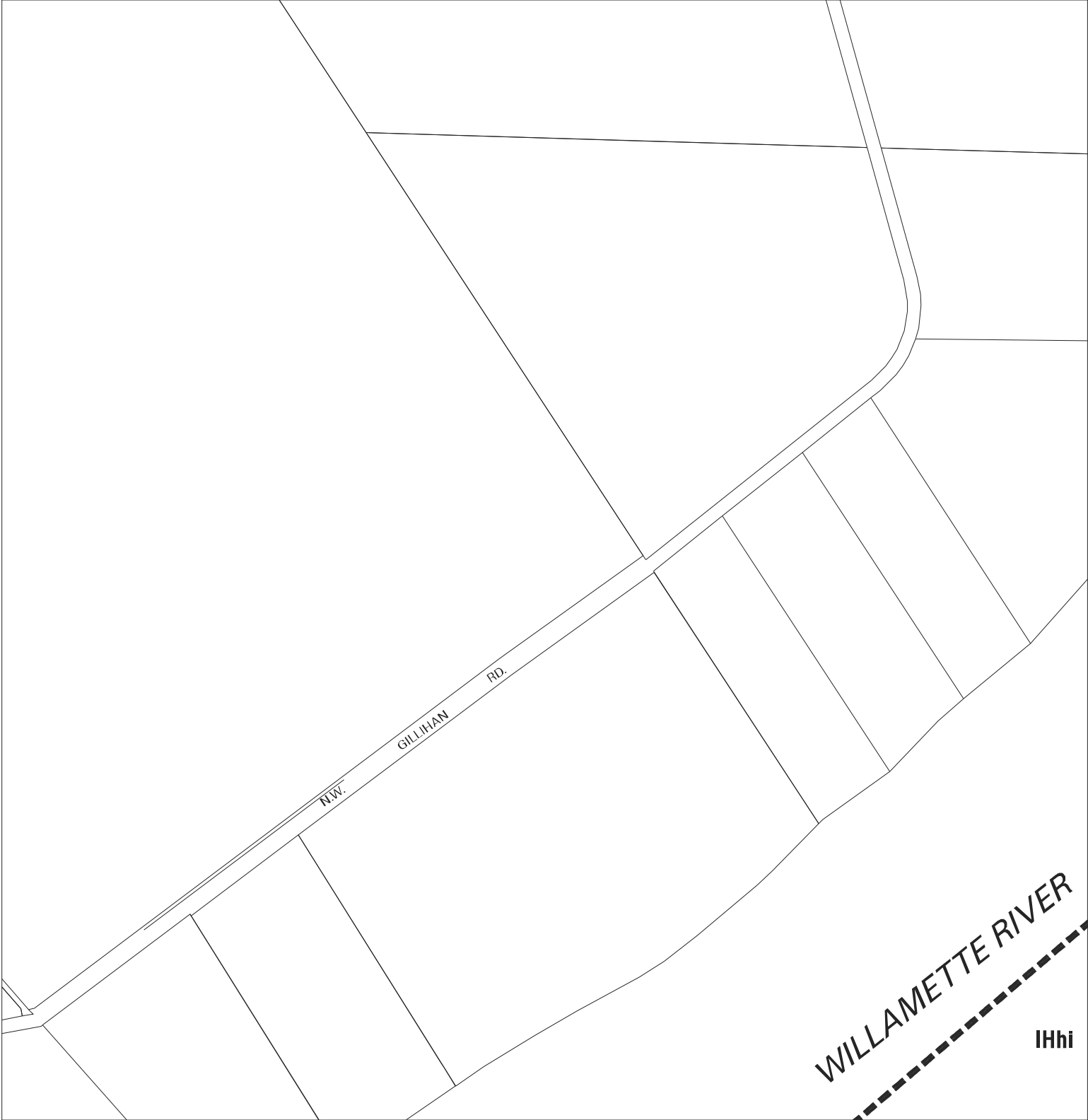
Map 1/4 Section 1221

NORTH

0' 400'

Scale (Feet)

City Boundary




WILLAMETTE RIVER
IHhi

NORTH



Scale (Feet)



City Boundary

- i = River Industrial Zone
- g = River General Zone
- r = River Recreational Zone
- n = River Natural Zone
- q = River Water Quality Zone

November, 2009

Existing Zoning
Bureau of Planning - City of Portland, Oregon

- c = Environmental Conservation Overlay
- p = Environmental Protection Overlay
- *** Public Recreation Trail

Map 1/4 Section 1319



River Plan/North Reach Proposed Zoning

Bureau of Planning - City of Portland, Oregon

- i = River Industrial Zone
- g* = River General Zone
- r* = River Recreational Zone
- e = River Environmental Zone

- c = Environmental Conservation Overlay
- p = Environmental Protection Overlay

- ★ ★ ★ Public Trail
- ← — — — → Ordinary High Water Mark (O.H.W.M.)
= area between arrows

NORTH

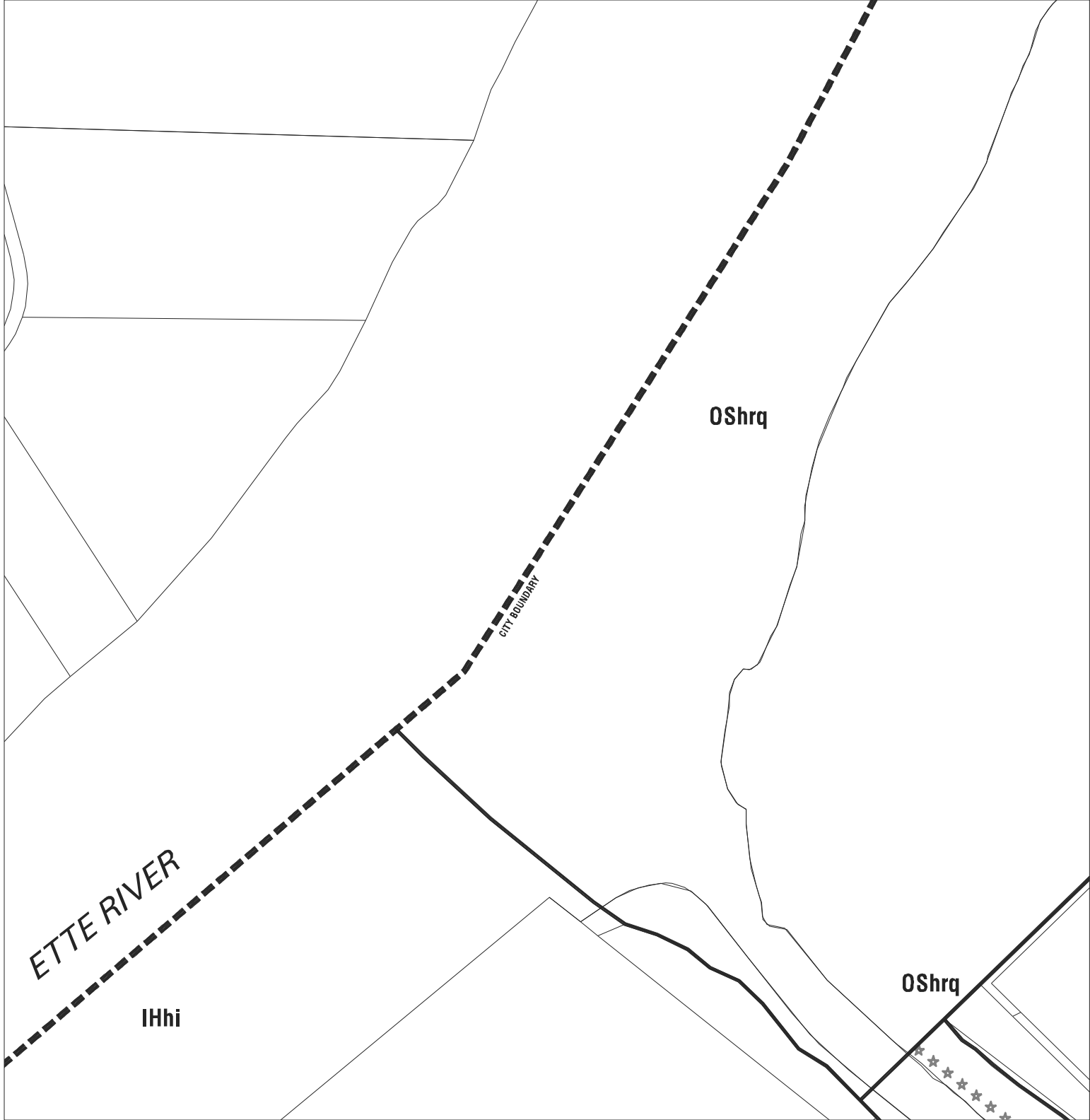
0' 400'

Scale (Feet)

City Boundary

November, 2009

Map 1/4 Section 1319



ETTE RIVER

OShrq

CITY BOUNDARY

IHhi

OShrq

NORTH



0' 400'



Scale (Feet)



City Boundary

- i = River Industrial Zone
- g = River General Zone
- r = River Recreational Zone
- n = River Natural Zone
- q = River Water Quality Zone

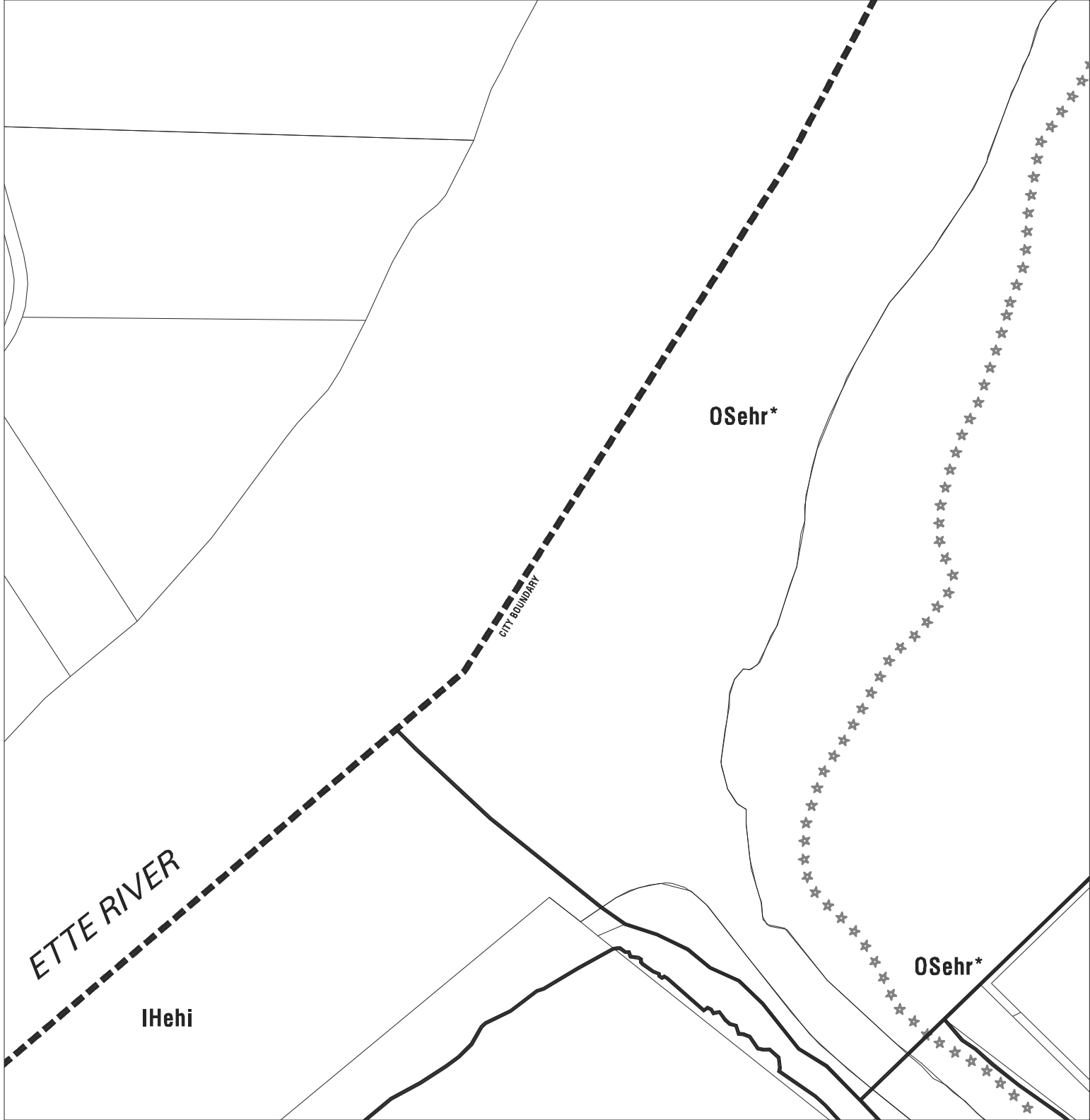
Existing Zoning

Bureau of Planning - City of Portland, Oregon

- c = Environmental Conservation Overlay
- p = Environmental Protection Overlay
- *** Public Recreation Trail

November, 2009

Map 1/4 Section 1320

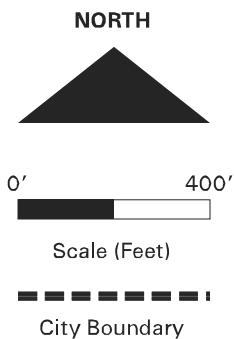


River Plan/North Reach Proposed Zoning

Bureau of Planning - City of Portland, Oregon

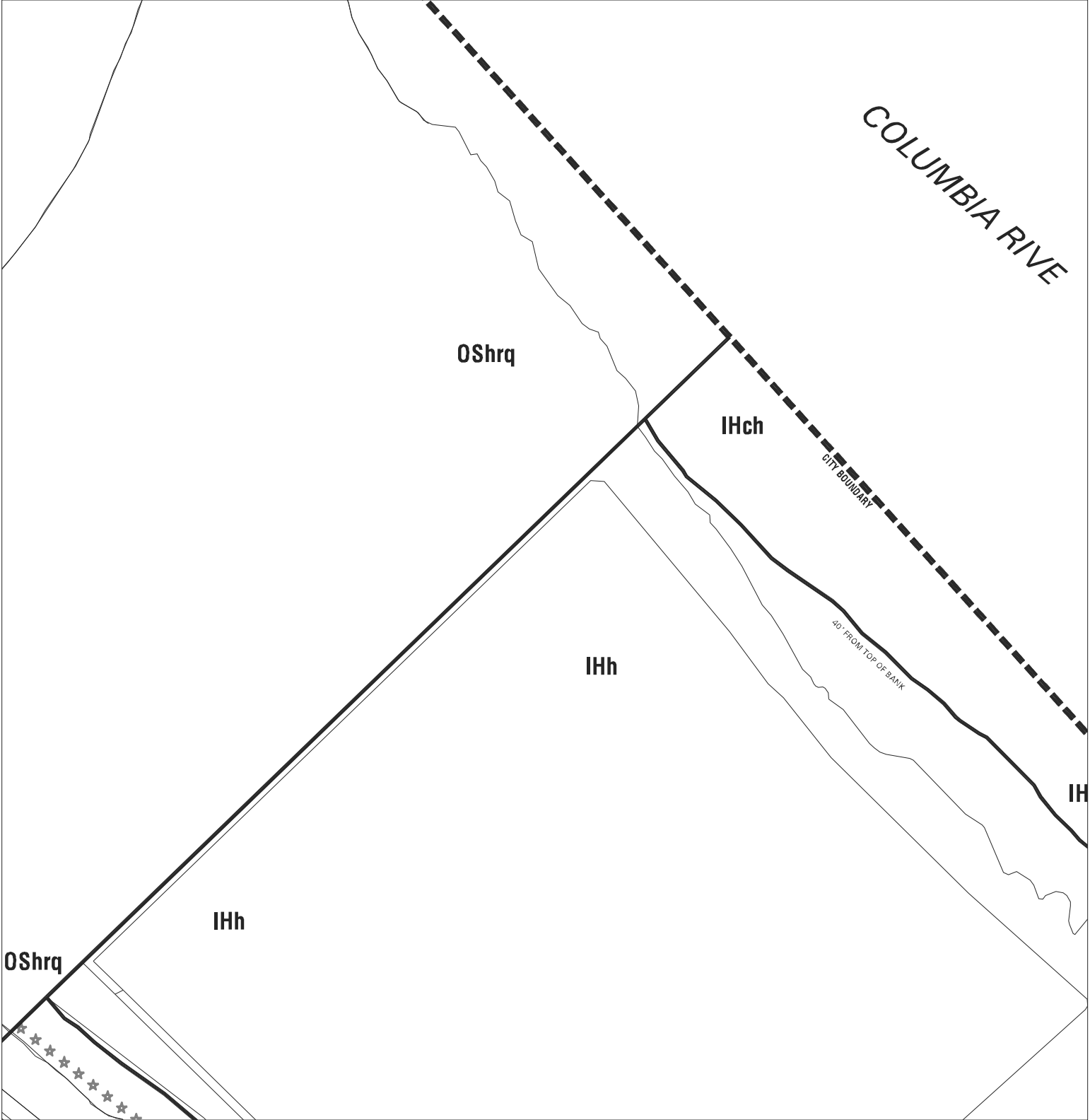
- i = River Industrial Zone
- g* = River General Zone
- r* = River Recreational Zone
- e = River Environmental Zone

- c = Environmental Conservation Overlay
- p = Environmental Protection Overlay
- *** = Public Trail
- ←---→ = Ordinary High Water Mark (O.H.W.M.) = area between arrows



November, 2009

Map 1/4 Section 1320



Existing Zoning

Bureau of Planning - City of Portland, Oregon

- i = River Industrial Zone
- g = River General Zone
- r = River Recreational Zone
- n = River Natural Zone
- q = River Water Quality Zone

- c = Environmental Conservation Overlay
- p = Environmental Protection Overlay
- *** Public Recreation Trail

November, 2009

Map 1/4 Section 1321

NORTH



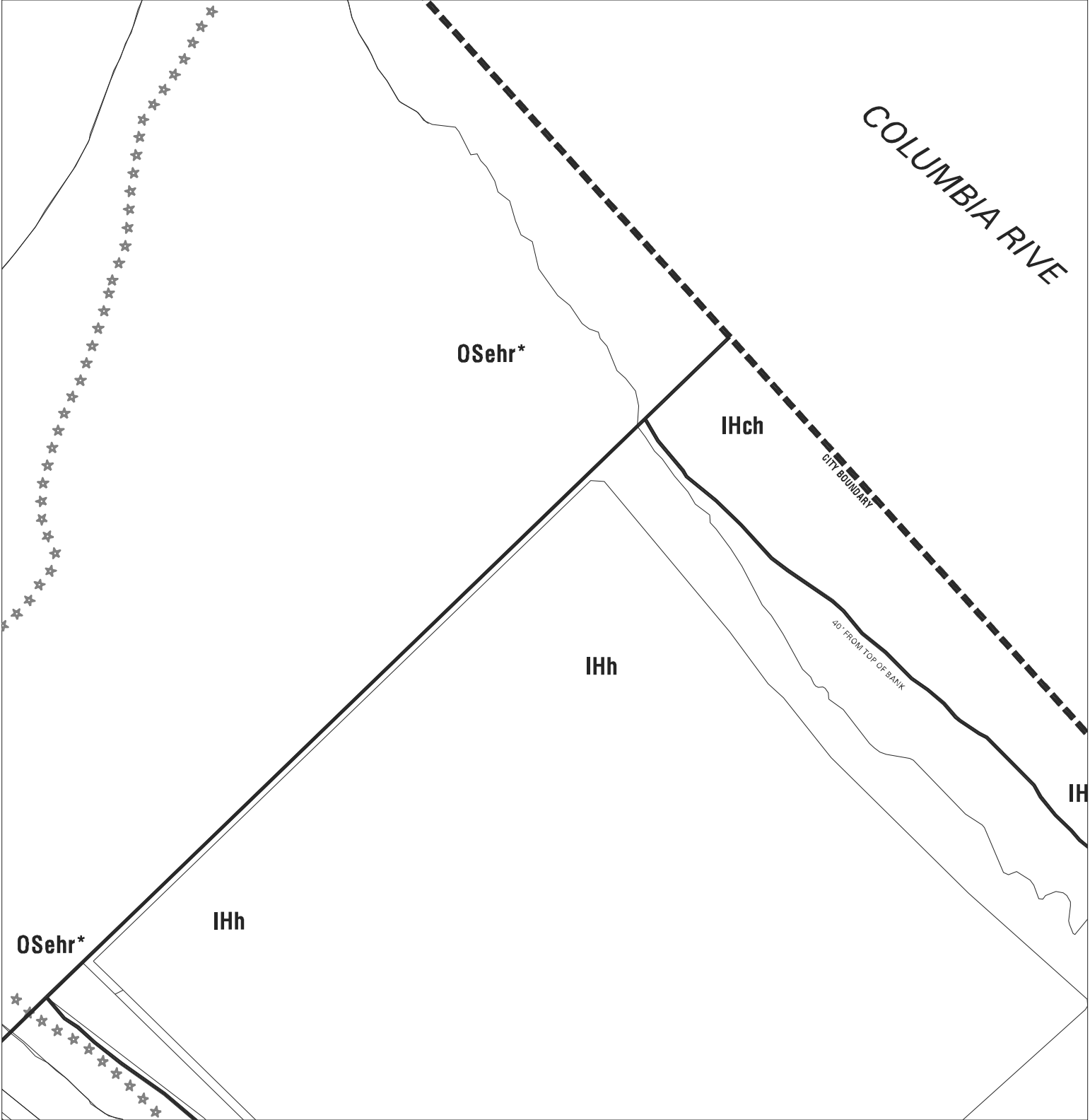
0' 400'



Scale (Feet)

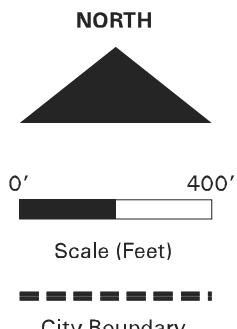


City Boundary



River Plan/North Reach Proposed Zoning

Bureau of Planning - City of Portland, Oregon



- i = River Industrial Zone
- g* = River General Zone
- r* = River Recreational Zone
- e = River Environmental Zone

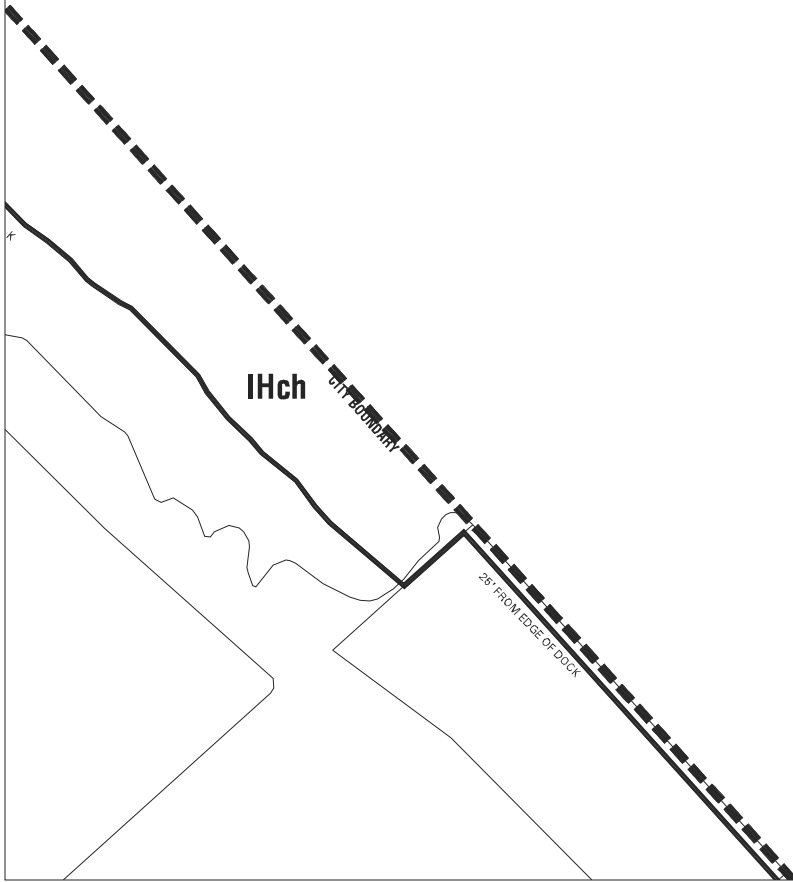
- c = Environmental Conservation Overlay
- p = Environmental Protection Overlay

- ★ ★ ★ Public Trail
- ← — — — → Ordinary High Water Mark (O.H.W.M.)
= area between arrows

November, 2009

Map 1/4 Section 1321

UMBIA RIVER



Existing Zoning

Bureau of Planning - City of Portland, Oregon

- i = River Industrial Zone
- g = River General Zone
- r = River Recreational Zone
- n = River Natural Zone
- q = River Water Quality Zone

- c = Environmental Conservation Overlay
- p = Environmental Protection Overlay

★ ★ ★ Public Recreation Trail

NORTH



0' 400'



Scale (Feet)

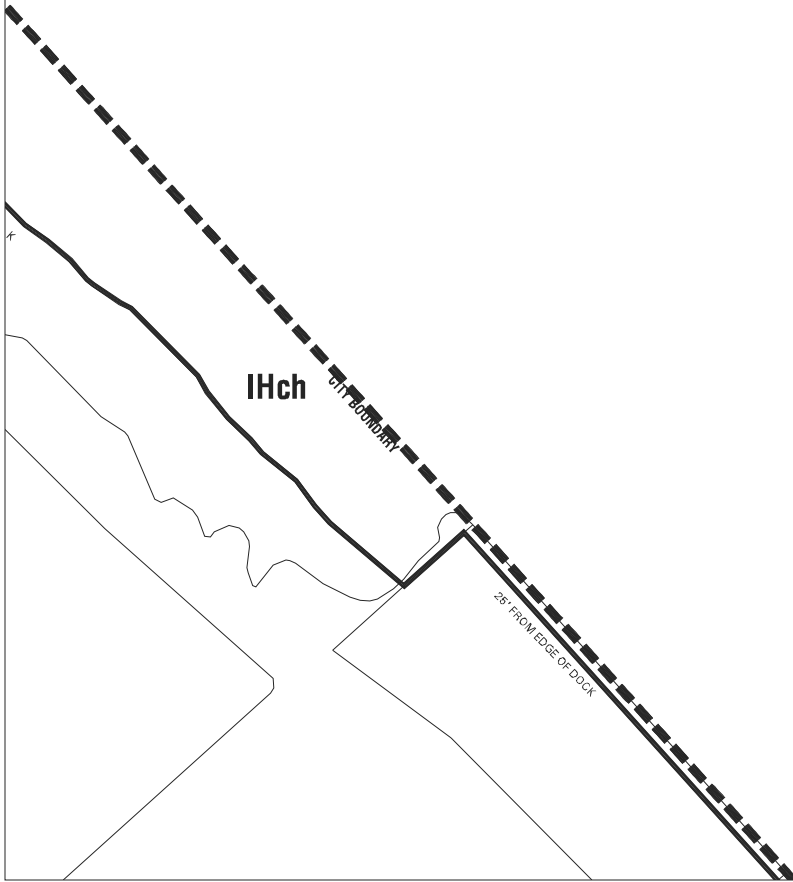


City Boundary

November, 2009

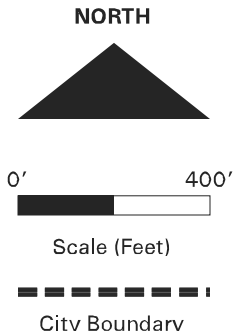
Map 1/4 Section 1322

UMBIA RIVER



River Plan/North Reach Proposed Zoning

Bureau of Planning - City of Portland, Oregon



- i = River Industrial Zone
- g* = River General Zone
- r* = River Recreational Zone
- e = River Environmental Zone

- c = Environmental Conservation Overlay
- p = Environmental Protection Overlay
- *** = Public Trail
- ←---→ = Ordinary High Water Mark (O.H.W.M.) = area between arrows

November, 2009

Map 1/4 Section 1322



Existing Zoning

Bureau of Planning - City of Portland, Oregon

- i = River Industrial Zone
- g = River General Zone
- r = River Recreational Zone
- n = River Natural Zone
- q = River Water Quality Zone

- c = Environmental Conservation Overlay
- p = Environmental Protection Overlay

★ ★ ★ Public Recreation Trail

NORTH



0' 400'



Scale (Feet)



City Boundary

November, 2009

Map 1/4 Section 1418



River Plan/North Reach Proposed Zoning

Bureau of Planning - City of Portland, Oregon

- i = River Industrial Zone
- g* = River General Zone
- r* = River Recreational Zone
- e = River Environmental Zone

- c = Environmental Conservation Overlay
- p = Environmental Protection Overlay

- ★ ★ ★ Public Trail
- ← - - - → Ordinary High Water Mark (O.H.W.M.)
= area between arrows

NORTH

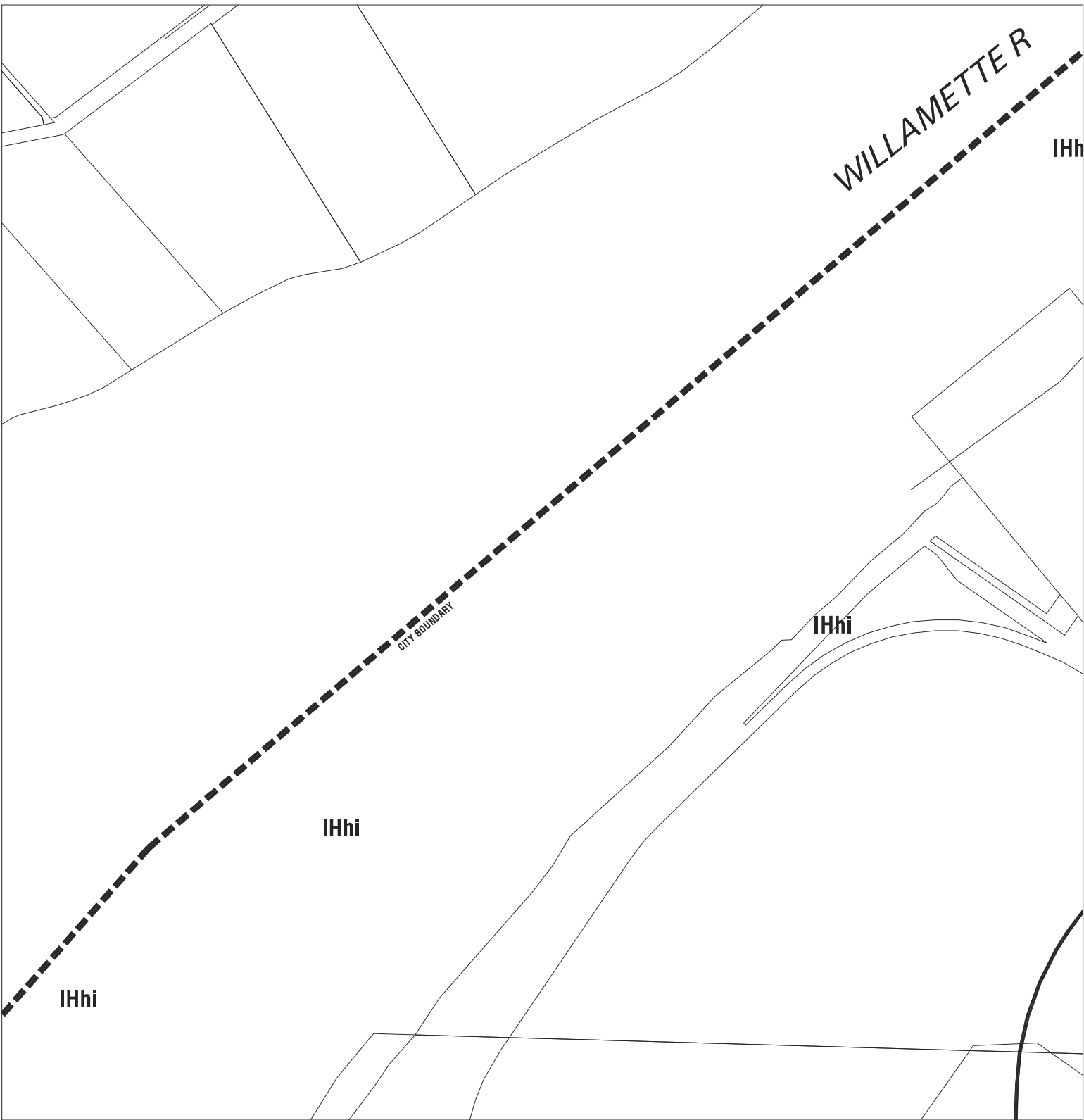
0' 400'

Scale (Feet)

--- City Boundary

November, 2009

Map 1/4 Section 1418



WILLAMETTE R

IHh

CITY BOUNDARY

IHhi

IHhi

IHhi

NORTH



Scale (Feet)



City Boundary

- i = River Industrial Zone
- g = River General Zone
- r = River Recreational Zone
- n = River Natural Zone
- q = River Water Quality Zone

Existing Zoning

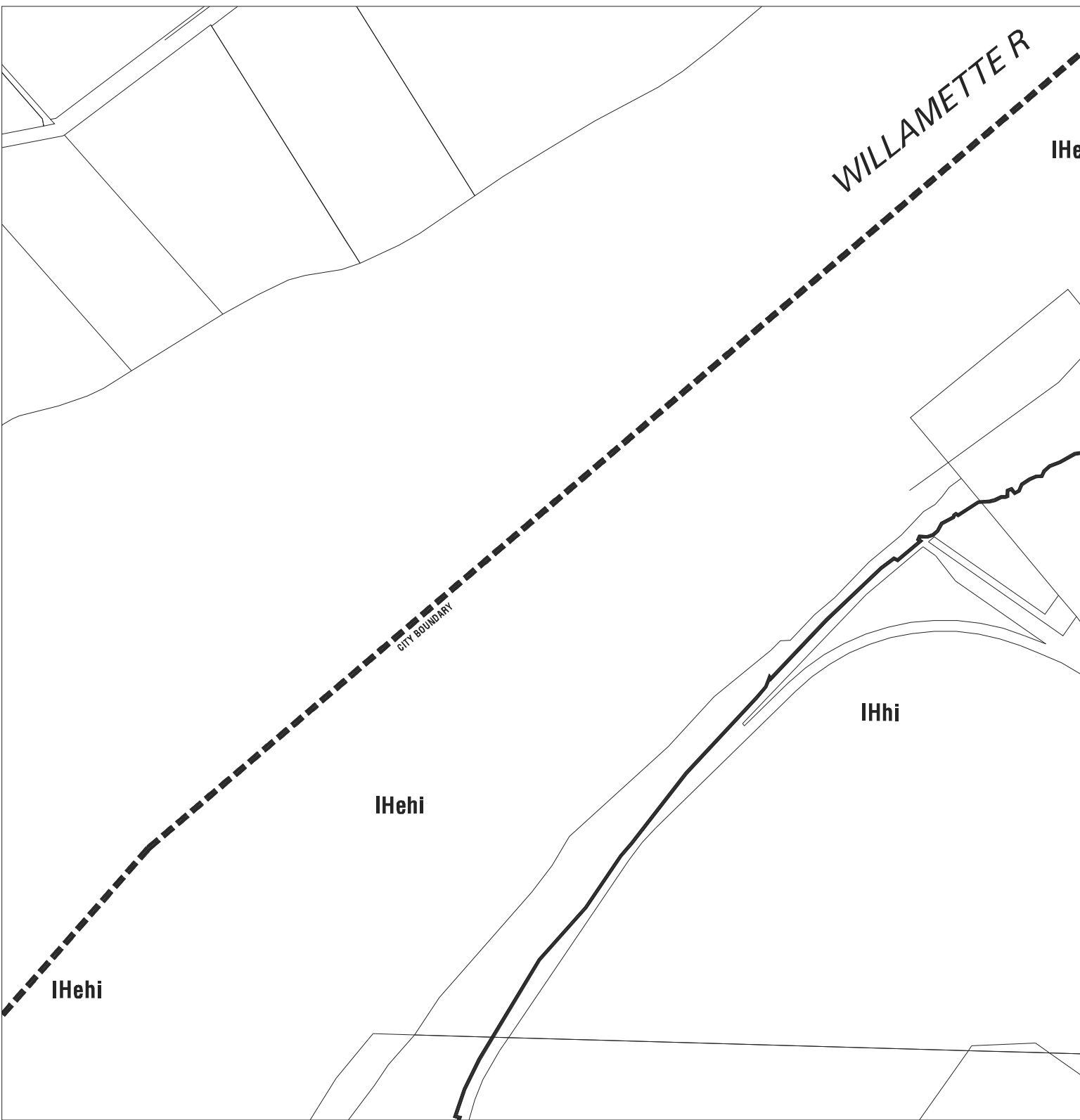
Bureau of Planning - City of Portland, Oregon

- c = Environmental Conservation Overlay
- p = Environmental Protection Overlay

★ ★ ★ Public Recreation Trail

November, 2009

Map 1/4 Section 1419



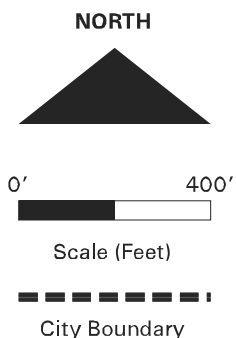
River Plan/North Reach Proposed Zoning

Bureau of Planning - City of Portland, Oregon

- i = River Industrial Zone
- g* = River General Zone
- r* = River Recreational Zone
- e = River Environmental Zone

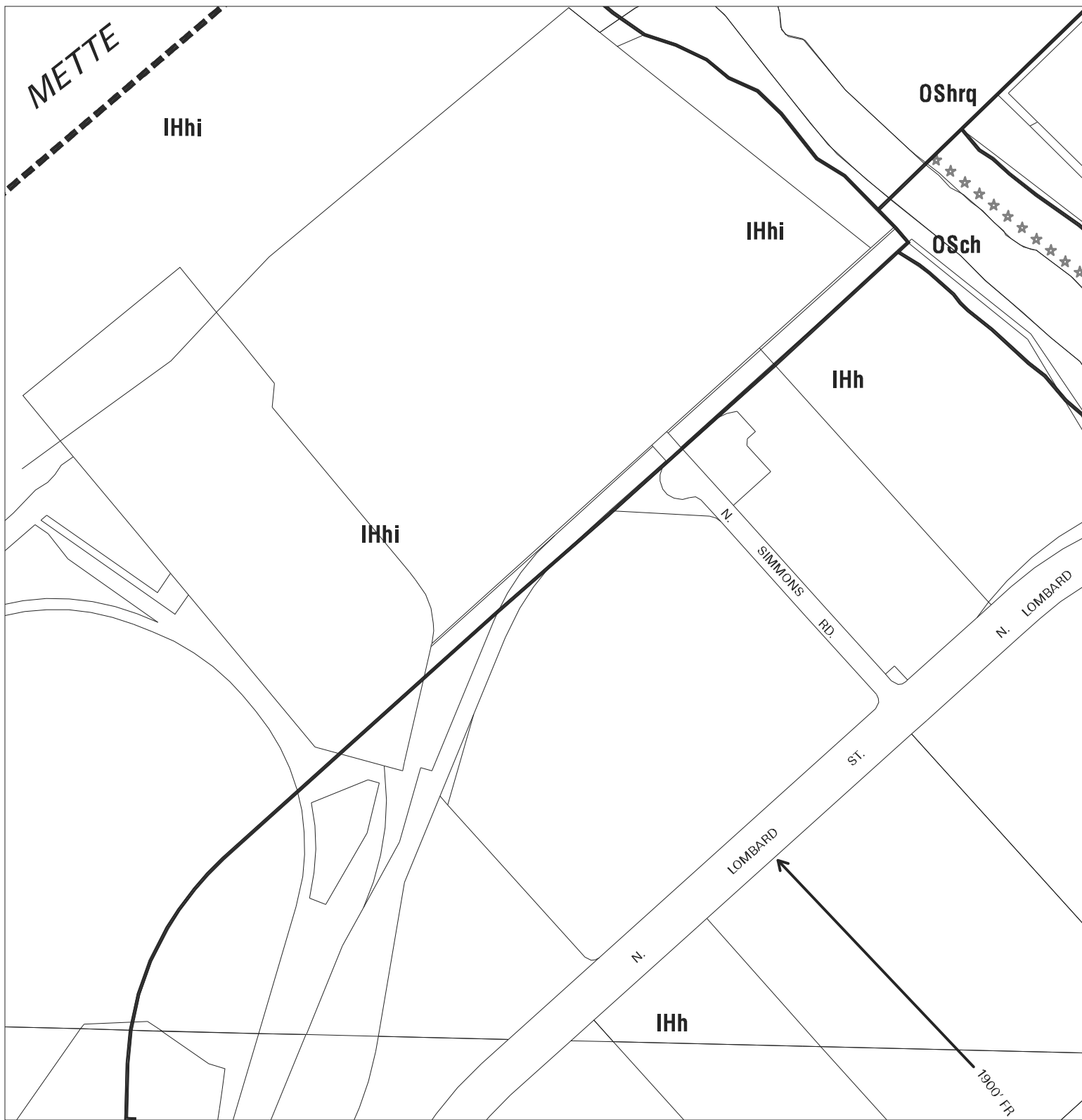
- c = Environmental Conservation Overlay
- p = Environmental Protection Overlay

- ★ ★ ★ Public Trail
- ← -- → Ordinary High Water Mark (O.H.W.M.)
= area between arrows



November, 2009

Map 1/4 Section 1419



Existing Zoning

Bureau of Planning - City of Portland, Oregon

- i = River Industrial Zone
- g = River General Zone
- r = River Recreational Zone
- n = River Natural Zone
- q = River Water Quality Zone

- c = Environmental Conservation Overlay
- p = Environmental Protection Overlay

★ ★ ★ Public Recreation Trail

November, 2009

Map 1/4 Section 1420

NORTH



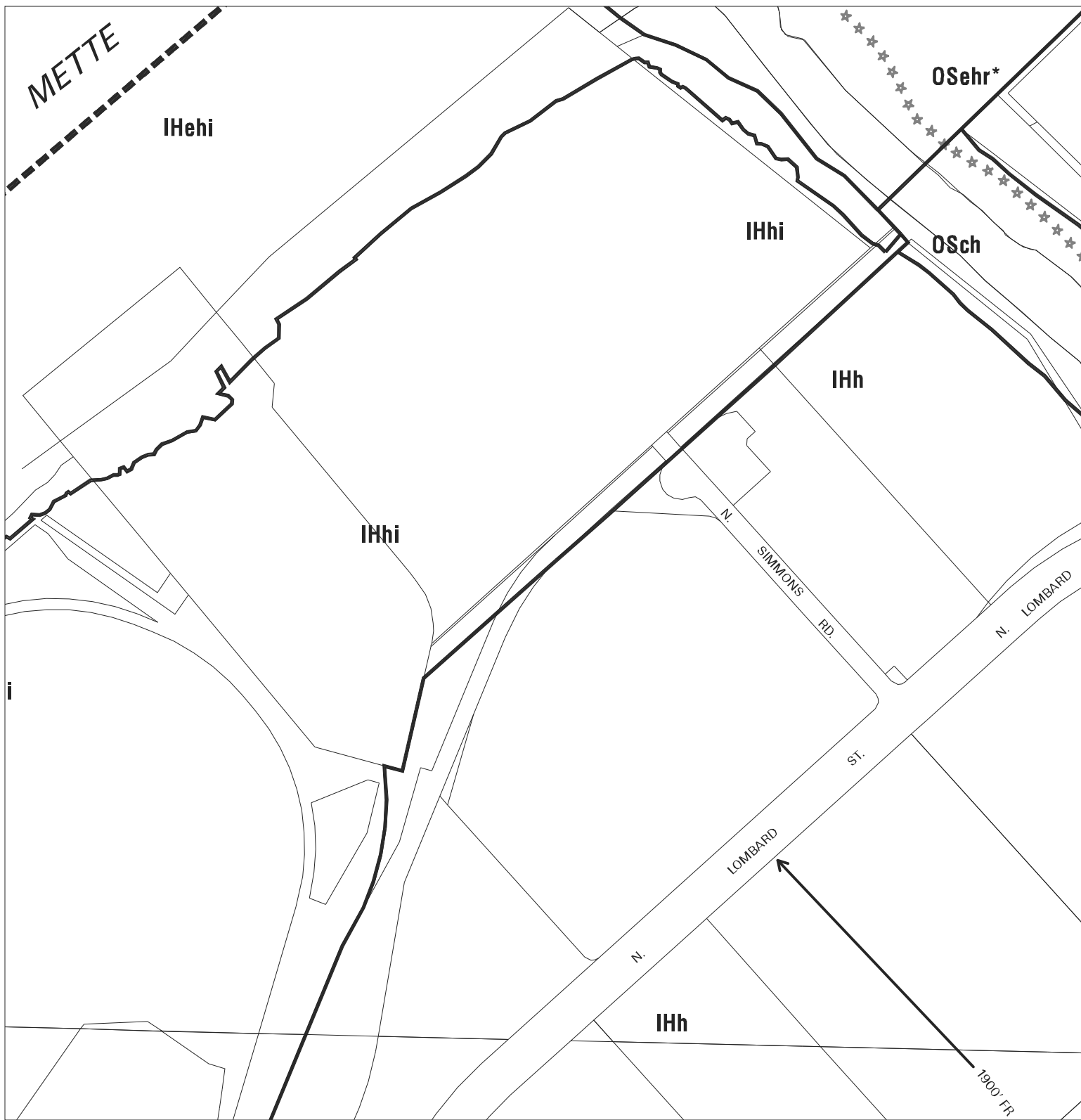
0' 400'



Scale (Feet)



City Boundary

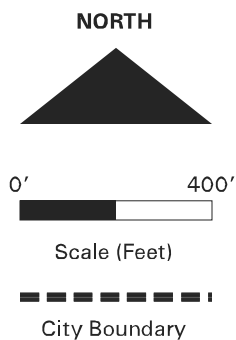


River Plan/North Reach Proposed Zoning

Bureau of Planning - City of Portland, Oregon

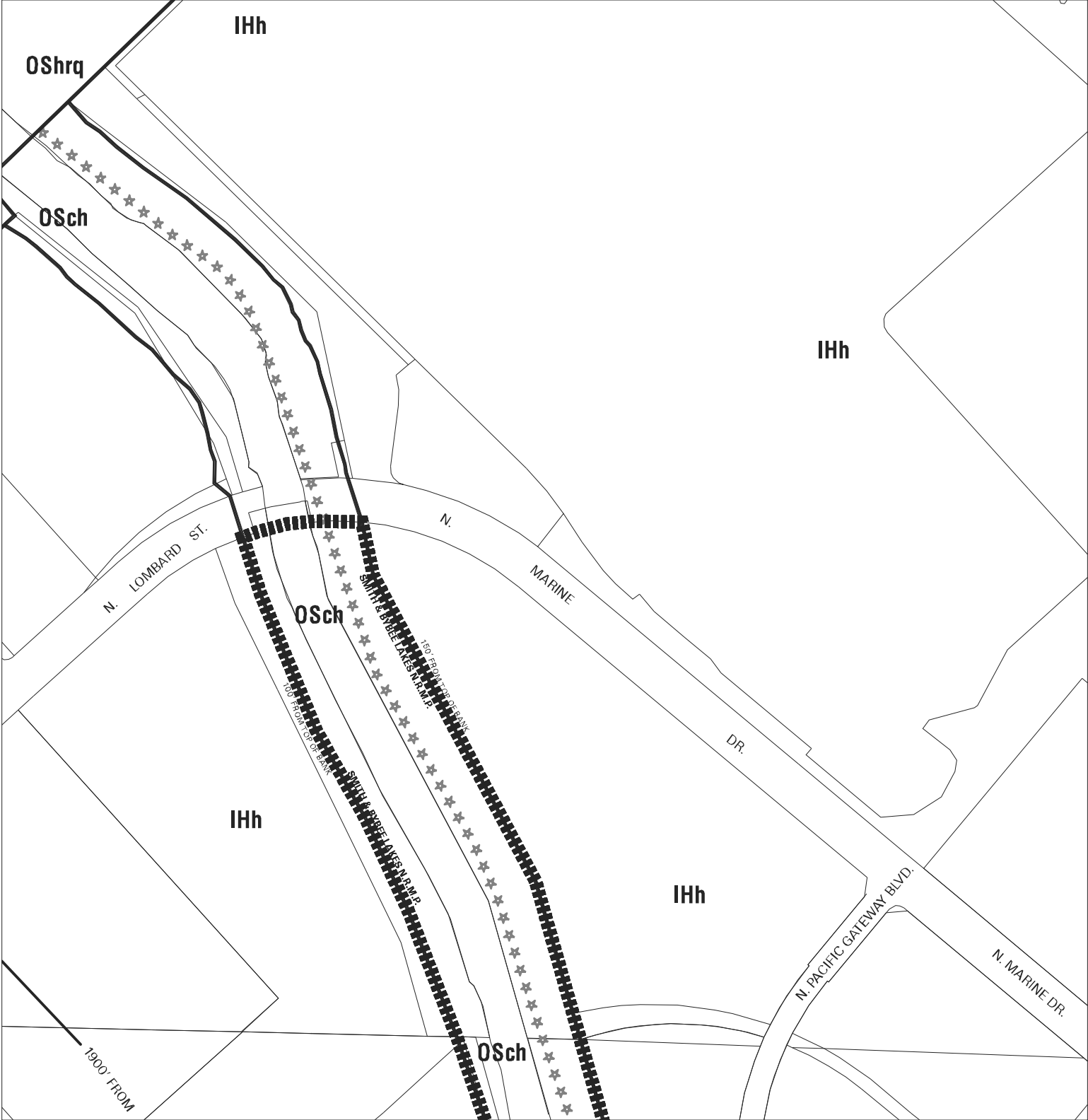
- i = River Industrial Zone
- g* = River General Zone
- r* = River Recreational Zone
- e = River Environmental Zone

- c = Environmental Conservation Overlay
- p = Environmental Protection Overlay
- *** = Public Trail
- ←---→ = Ordinary High Water Mark (O.H.W.M.) = area between arrows



November, 2009

Map 1/4 Section 1420



Existing Zoning

Bureau of Planning - City of Portland, Oregon

- i = River Industrial Zone
- g = River General Zone
- r = River Recreational Zone
- n = River Natural Zone
- q = River Water Quality Zone

- c = Environmental Conservation Overlay
- p = Environmental Protection Overlay

☆☆☆ Public Recreation Trail

November, 2009

Map 1/4 Section 1421

NORTH

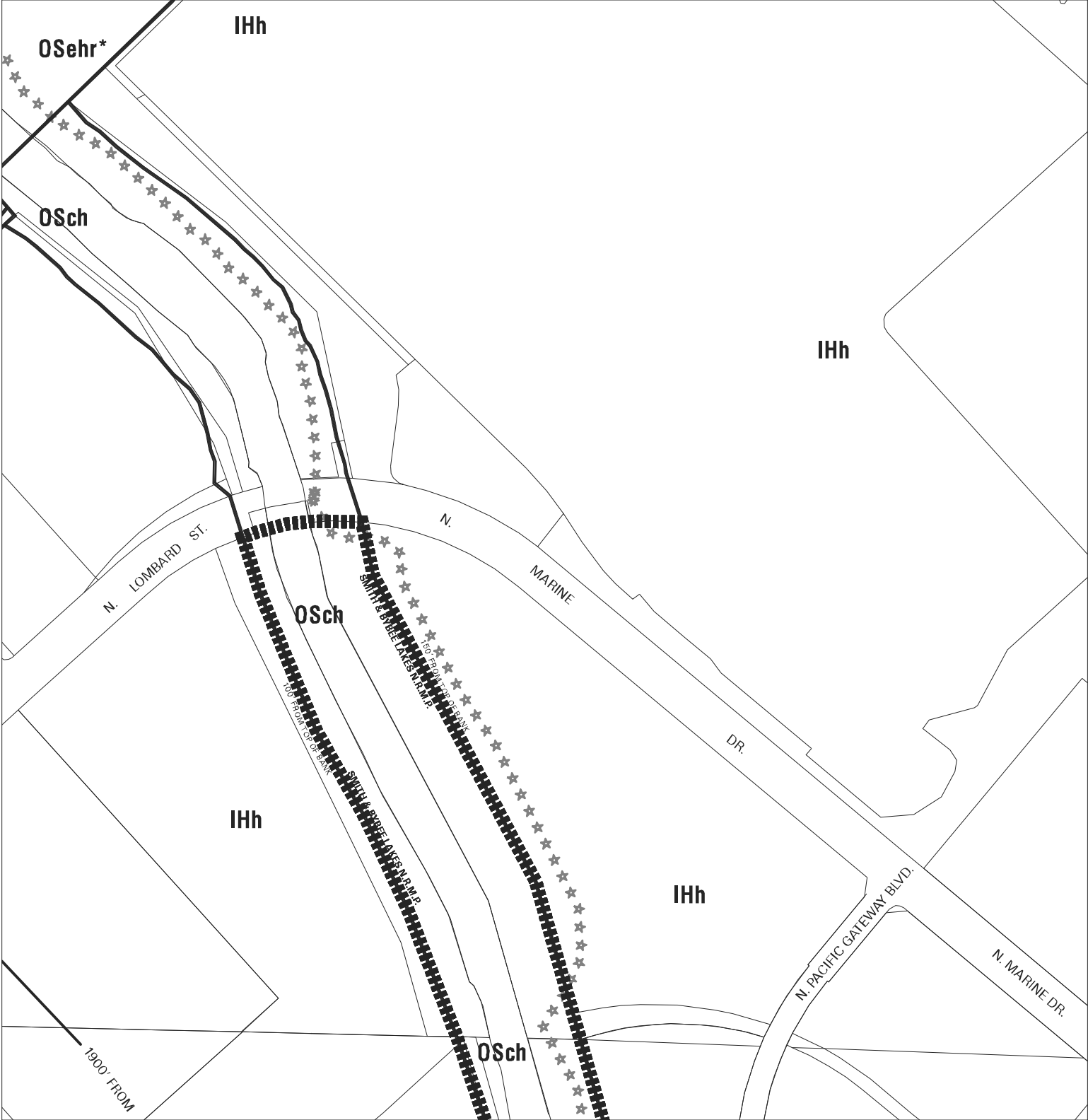


0' 400'

Scale (Feet)



City Boundary



River Plan/North Reach Proposed Zoning

Bureau of Planning - City of Portland, Oregon

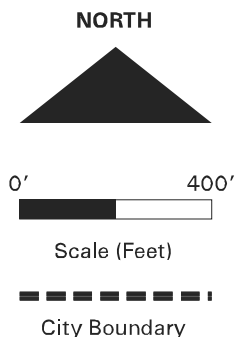
- i = River Industrial Zone
- g* = River General Zone
- r* = River Recreational Zone
- e = River Environmental Zone

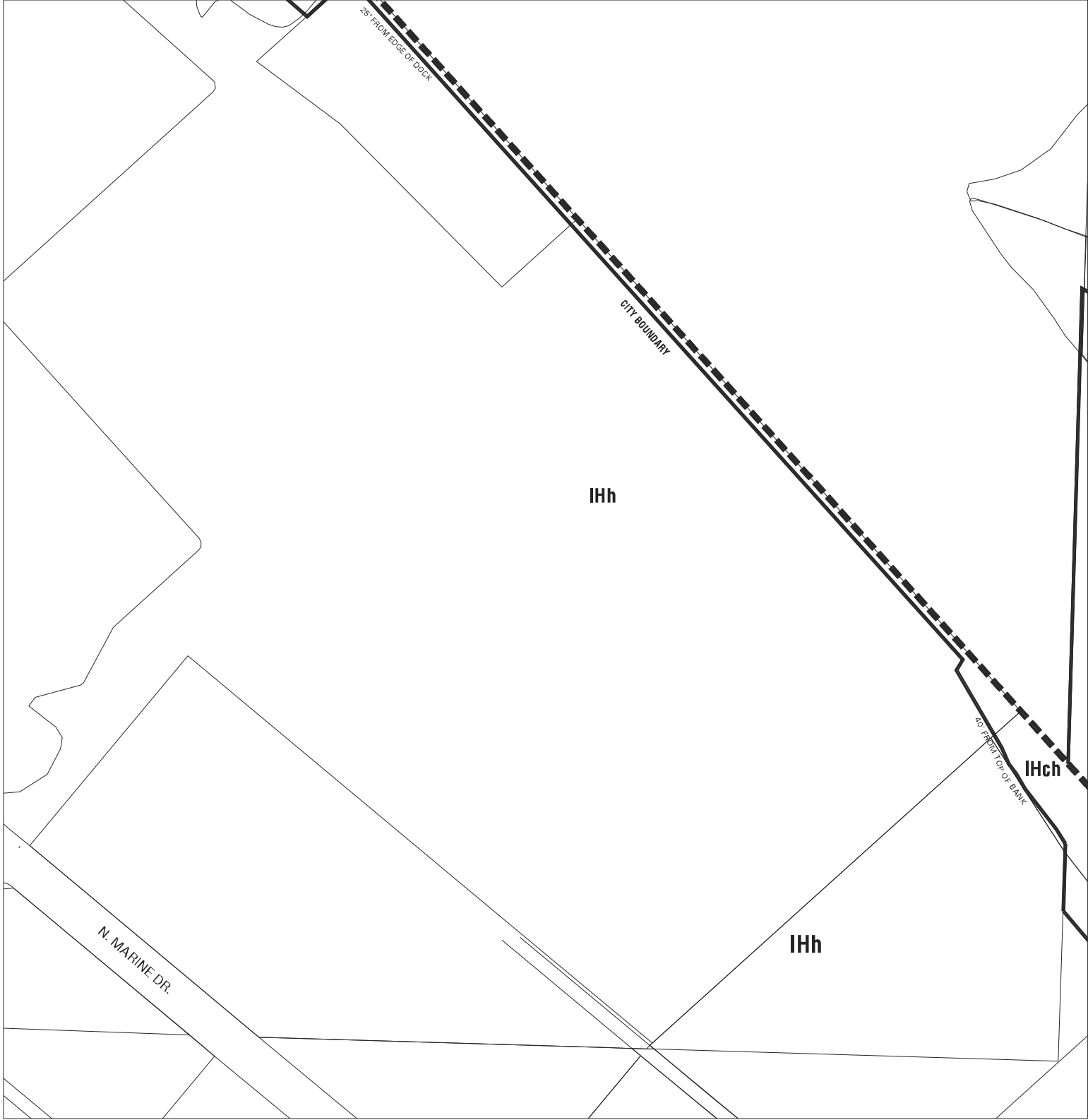
- c = Environmental Conservation Overlay
- p = Environmental Protection Overlay

- ☆☆☆ Public Trail
- ←--→ Ordinary High Water Mark (O.H.W.M.)
= area between arrows

November, 2009

Map 1/4 Section 1421





Existing Zoning

Bureau of Planning - City of Portland, Oregon

- i = River Industrial Zone
- g = River General Zone
- r = River Recreational Zone
- n = River Natural Zone
- q = River Water Quality Zone

- c = Environmental Conservation Overlay
- p = Environmental Protection Overlay

★ ★ ★ Public Recreation Trail

NORTH



0' 400'



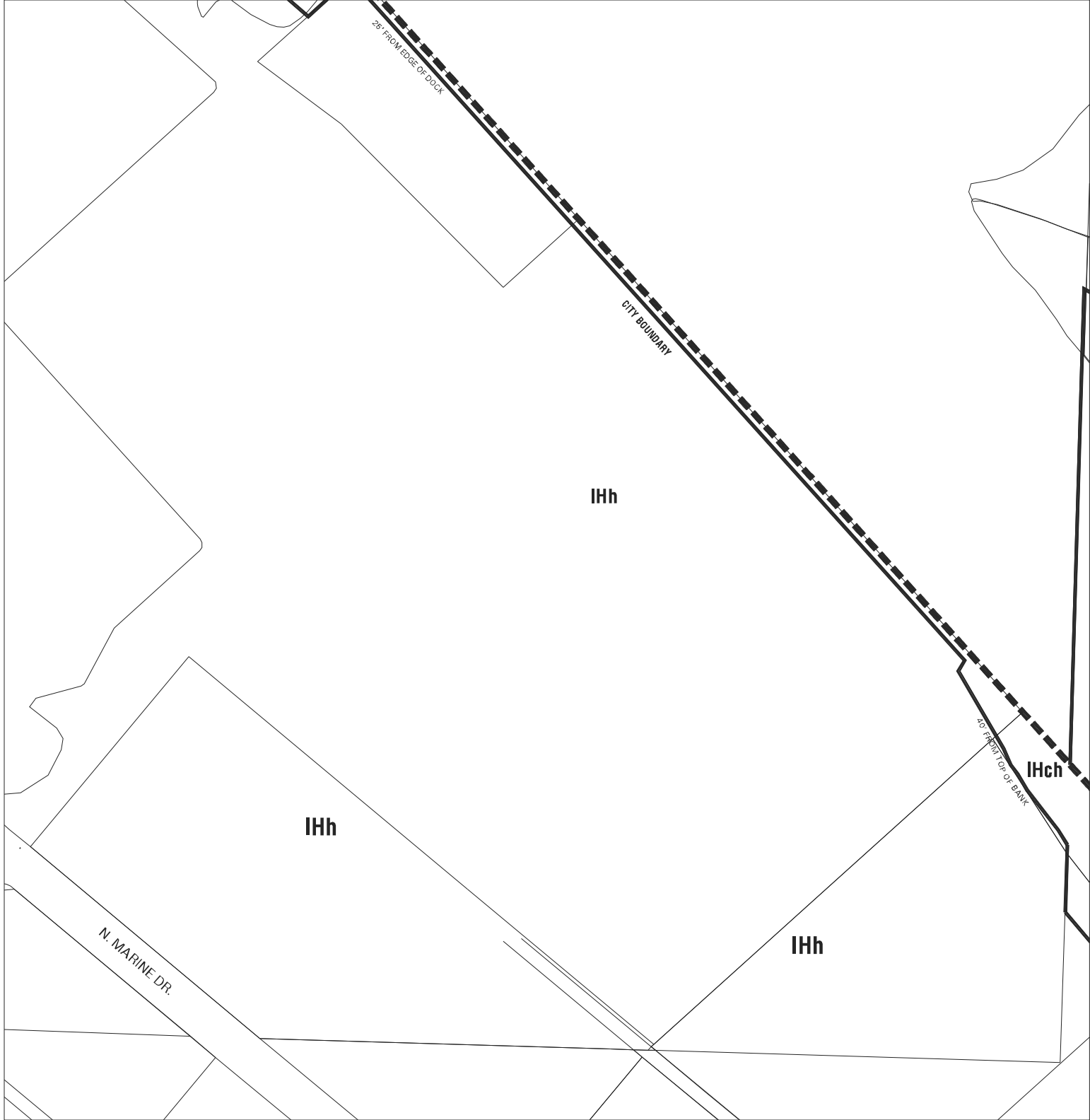
Scale (Feet)



City Boundary

November, 2009

Map 1/4 Section 1422



River Plan/North Reach Proposed Zoning

Bureau of Planning - City of Portland, Oregon

- i = River Industrial Zone
- g* = River General Zone
- r* = River Recreational Zone
- e = River Environmental Zone

- c = Environmental Conservation Overlay
- p = Environmental Protection Overlay

*** Public Trail

←---→ Ordinary High Water Mark (O.H.W.M.)
= area between arrows

NORTH



0' 400'



Scale (Feet)

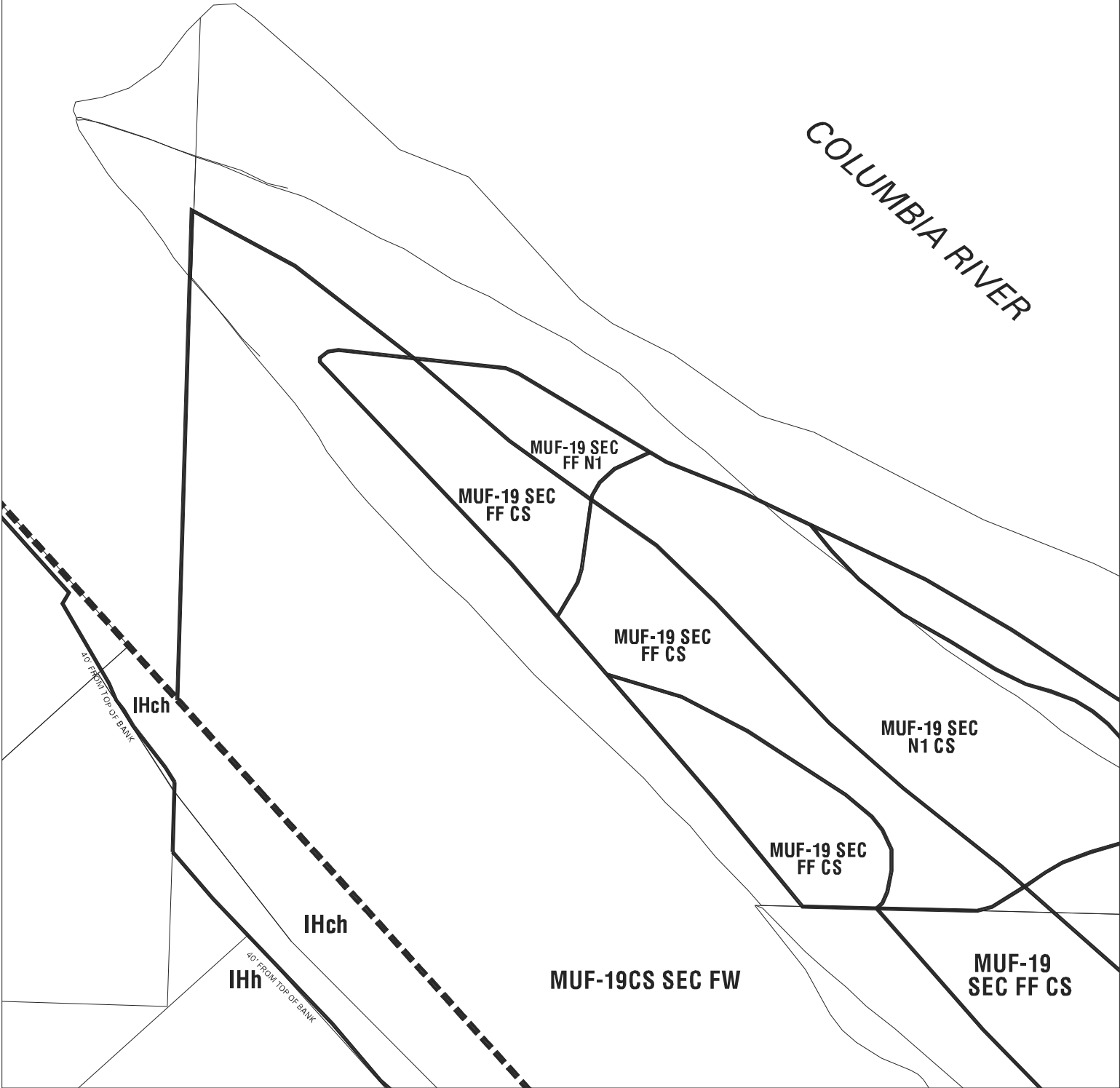


City Boundary

November, 2009

Map 1/4 Section 1422

COLUMBIA RIVER



Existing Zoning

Bureau of Planning - City of Portland, Oregon

- i = River Industrial Zone
- g = River General Zone
- r = River Recreational Zone
- n = River Natural Zone
- q = River Water Quality Zone

- c = Environmental Conservation Overlay
- p = Environmental Protection Overlay

★ ★ ★ Public Recreation Trail

November, 2009

Map 1/4 Section 1423

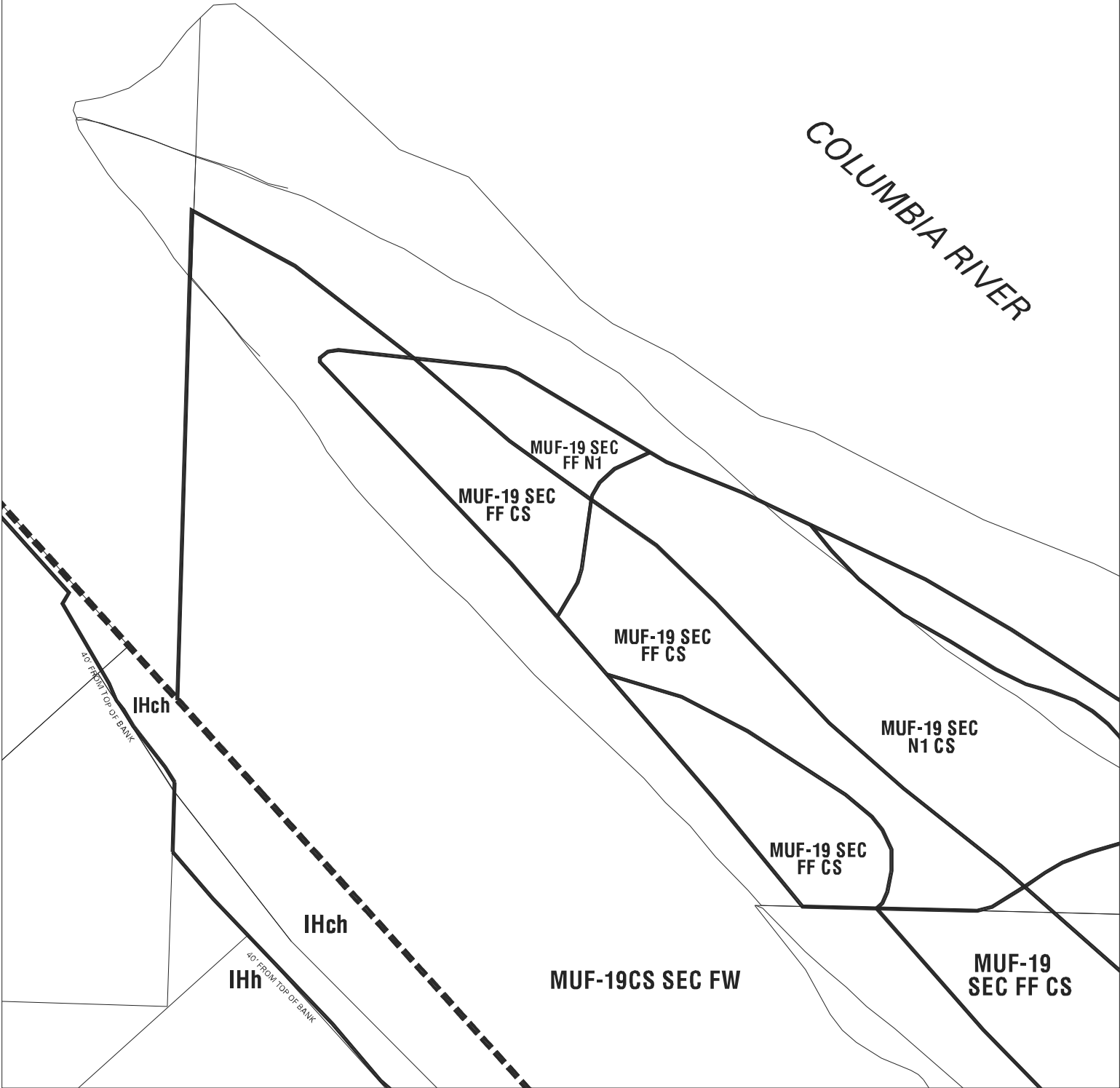
NORTH

0' 400'

Scale (Feet)

City Boundary

COLUMBIA RIVER



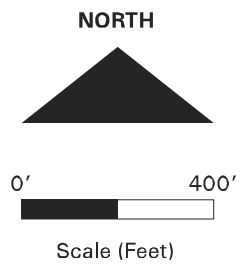
River Plan/North Reach Proposed Zoning

Bureau of Planning - City of Portland, Oregon

- i = River Industrial Zone
- g* = River General Zone
- r* = River Recreational Zone
- e = River Environmental Zone

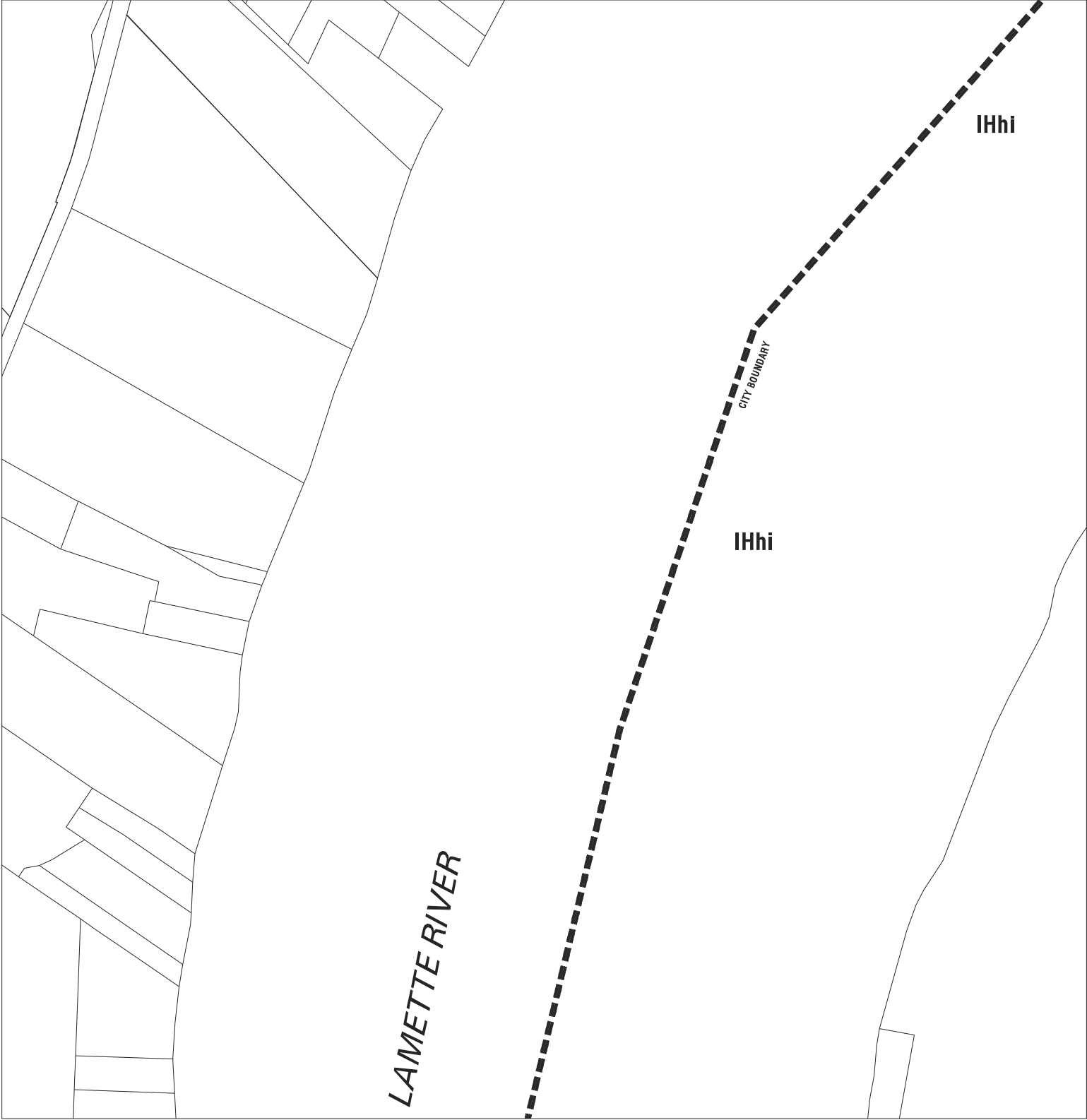
- c = Environmental Conservation Overlay
- p = Environmental Protection Overlay

- ★ ★ ★ Public Trail
- ← — — — → Ordinary High Water Mark (O.H.W.M.)
= area between arrows



November, 2009

Map 1/4 Section 1423



Existing Zoning

Bureau of Planning - City of Portland, Oregon

- i = River Industrial Zone
- g = River General Zone
- r = River Recreational Zone
- n = River Natural Zone
- q = River Water Quality Zone

- c = Environmental Conservation Overlay
- p = Environmental Protection Overlay

*** Public Recreation Trail

NORTH



0' 400'



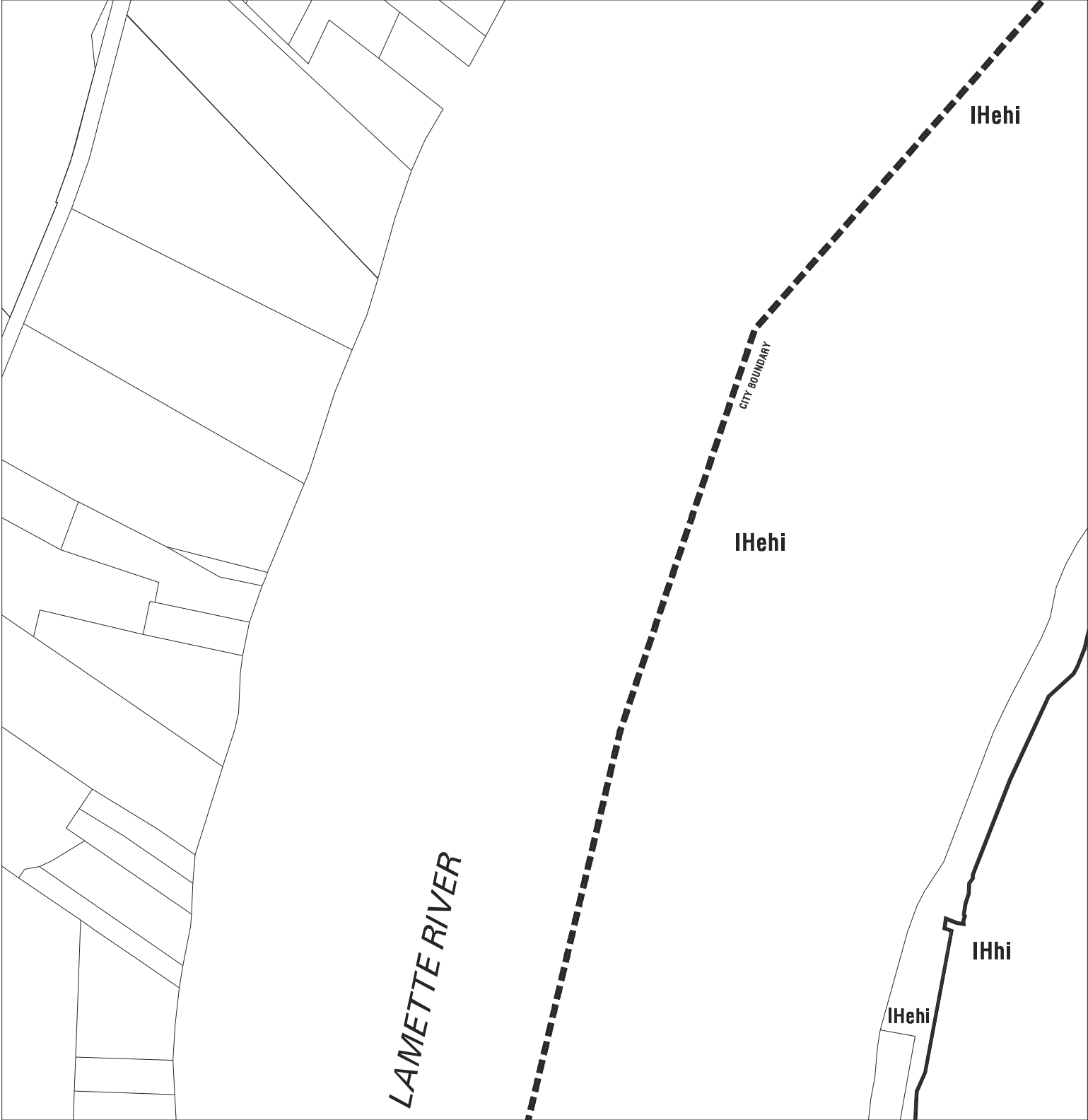
Scale (Feet)



City Boundary

November, 2009

Map 1/4 Section 1518



River Plan/North Reach Proposed Zoning

Bureau of Planning - City of Portland, Oregon

- i = River Industrial Zone
- g* = River General Zone
- r* = River Recreational Zone
- e = River Environmental Zone

- c = Environmental Conservation Overlay
- p = Environmental Protection Overlay

- ★ ★ ★ Public Trail
- ← - - - → Ordinary High Water Mark (O.H.W.M.)
= area between arrows

NORTH

0' 400'

Scale (Feet)

City Boundary

November, 2009

Map 1/4 Section 1518



Existing Zoning

Bureau of Planning - City of Portland, Oregon

- i = River Industrial Zone
- g = River General Zone
- r = River Recreational Zone
- n = River Natural Zone
- q = River Water Quality Zone

- c = Environmental Conservation Overlay
- p = Environmental Protection Overlay
- *** Public Recreation Trail

November, 2009

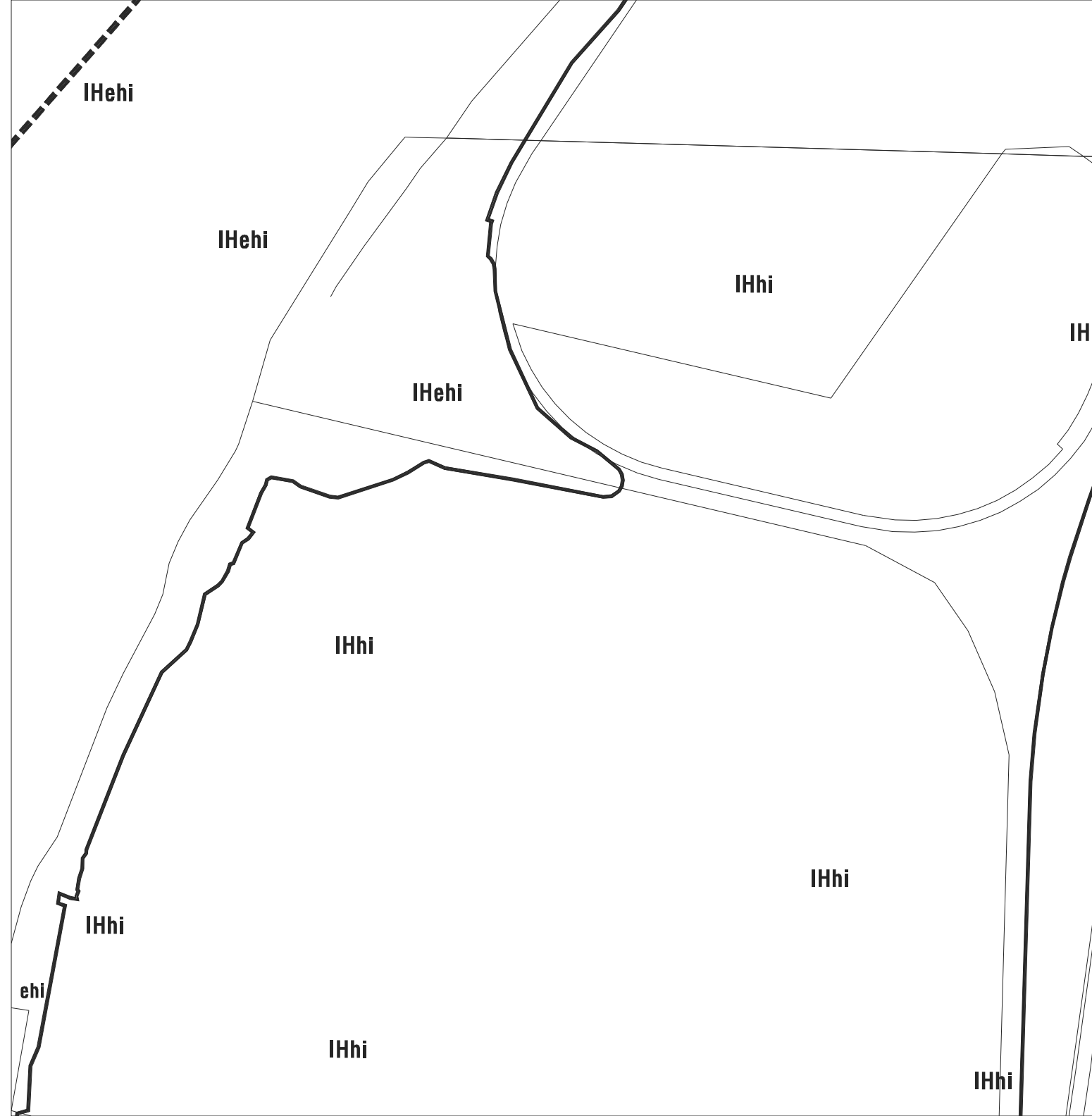
Map 1/4 Section 1519

NORTH

0' 400'

Scale (Feet)

--- City Boundary

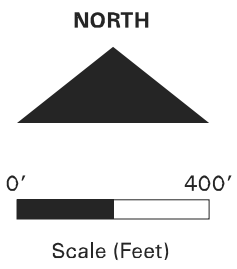


River Plan/North Reach Proposed Zoning

Bureau of Planning - City of Portland, Oregon

- i = River Industrial Zone
- g* = River General Zone
- r* = River Recreational Zone
- e = River Environmental Zone

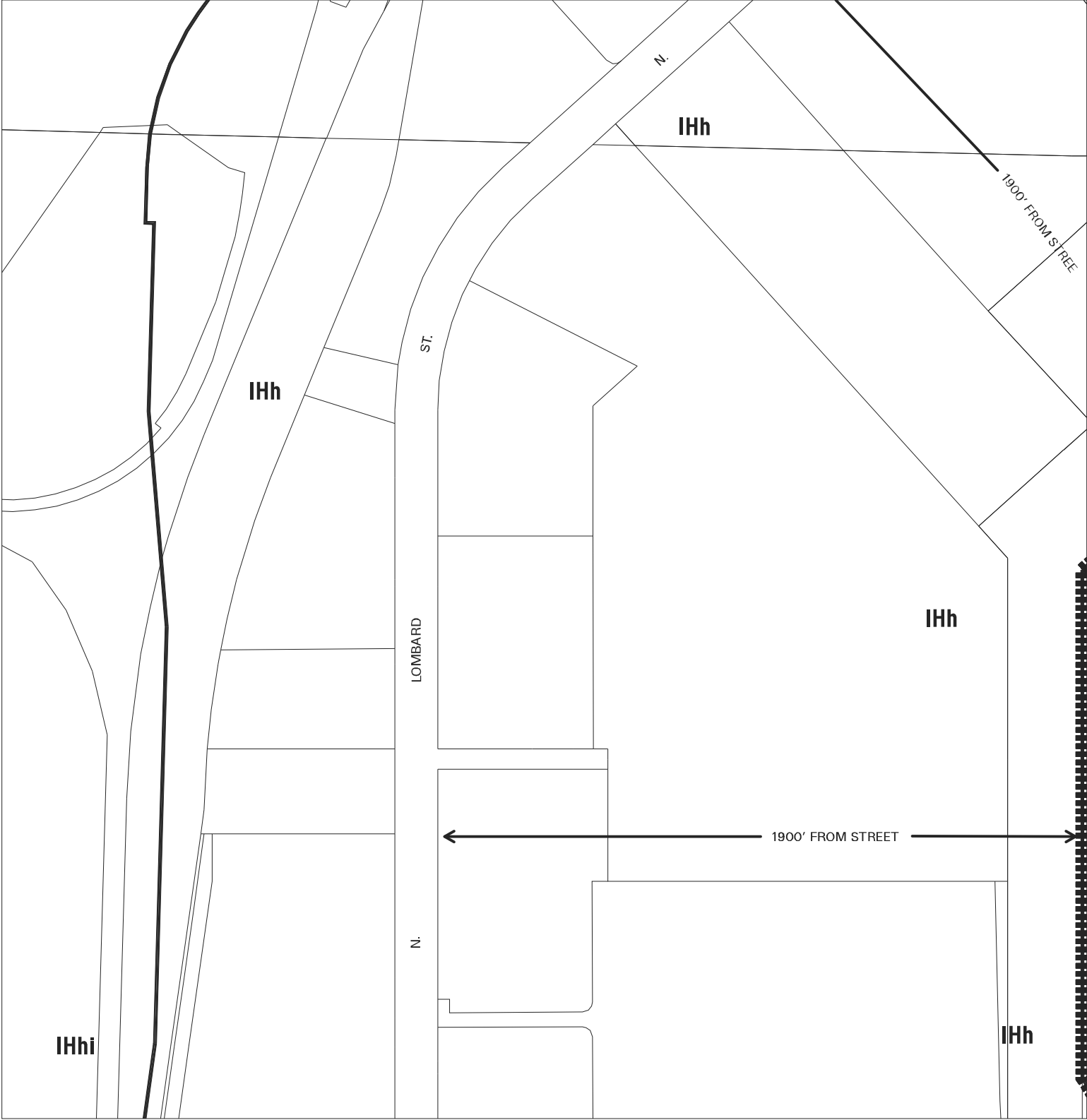
- c = Environmental Conservation Overlay
- p = Environmental Protection Overlay
- *** = Public Trail
- ←---→ = Ordinary High Water Mark (O.H.W.M.) = area between arrows



--- City Boundary

November, 2009

Map 1/4 Section 1519



Existing Zoning

Bureau of Planning - City of Portland, Oregon

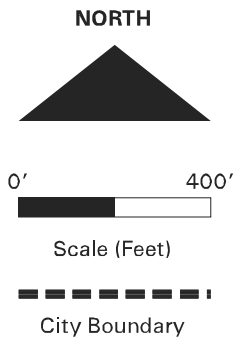
- i = River Industrial Zone
- g = River General Zone
- r = River Recreational Zone
- n = River Natural Zone
- q = River Water Quality Zone

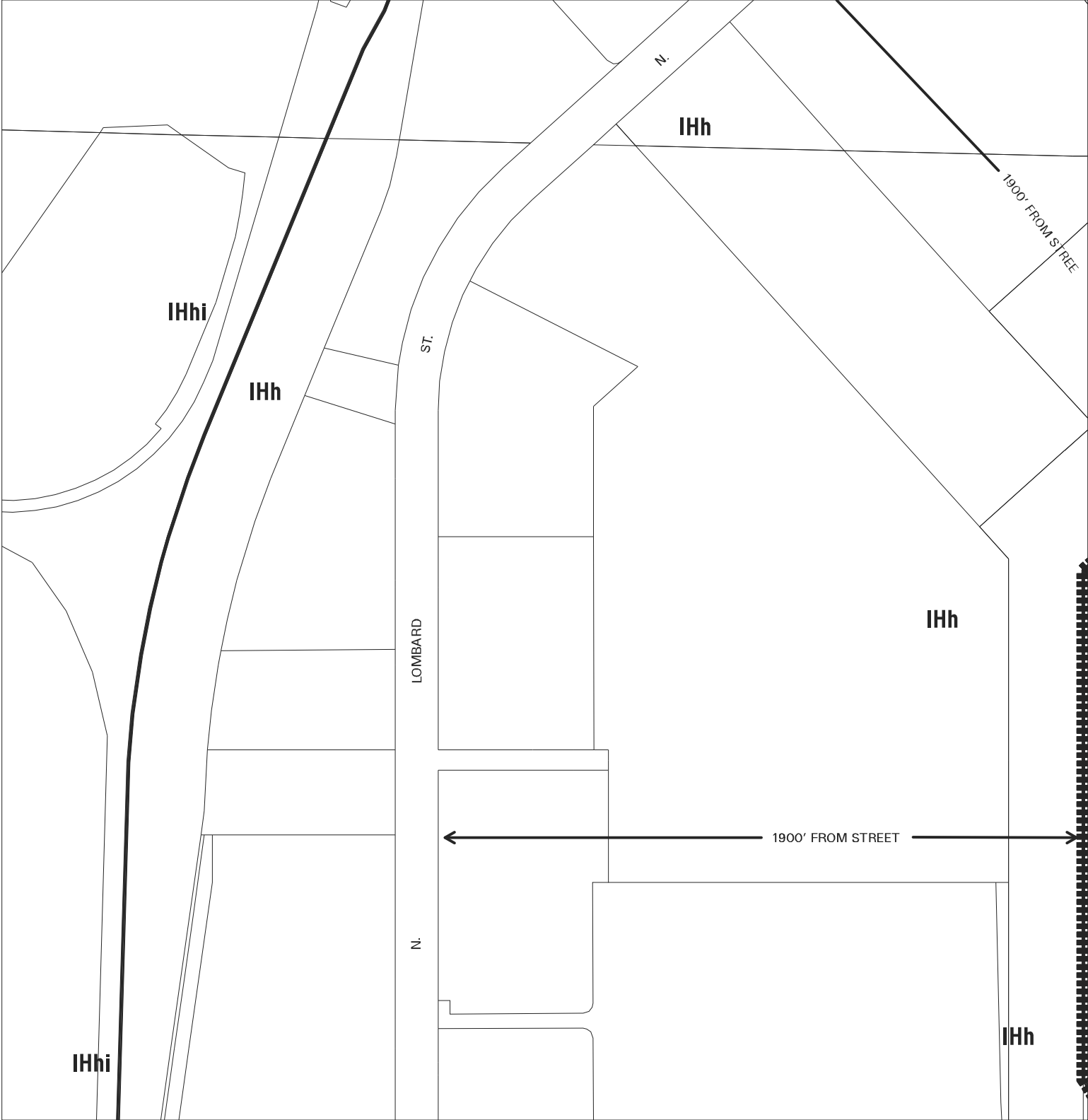
- c = Environmental Conservation Overlay
- p = Environmental Protection Overlay

★ ★ ★ Public Recreation Trail

November, 2009

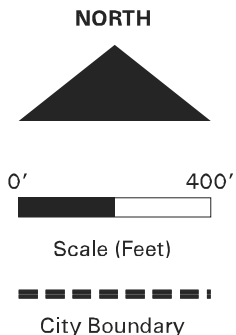
Map 1/4 Section 1520





River Plan/North Reach Proposed Zoning

Bureau of Planning - City of Portland, Oregon



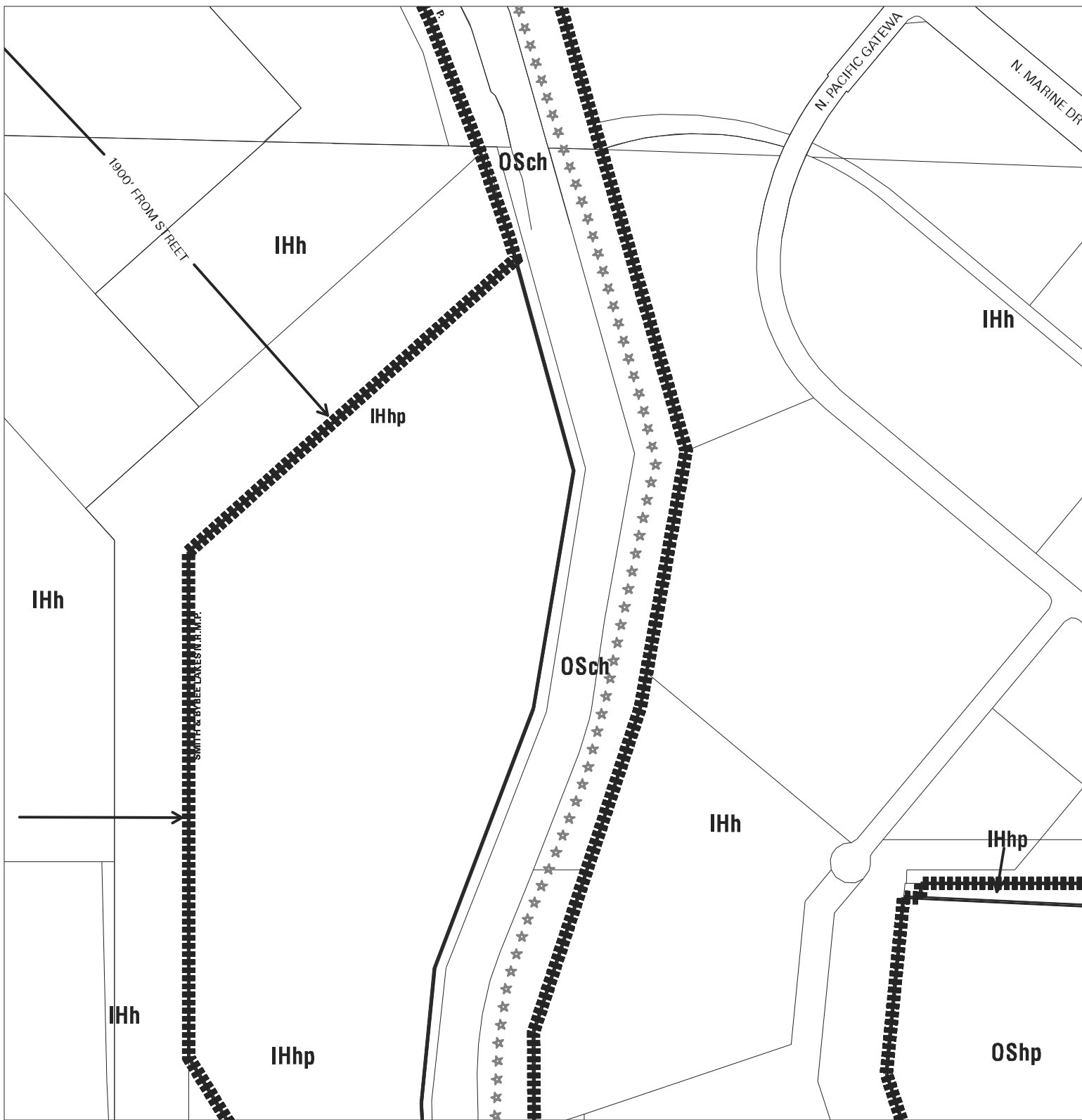
i = River Industrial Zone
 g* = River General Zone
 r* = River Recreational Zone
 e = River Environmental Zone

c = Environmental Conservation Overlay
 p = Environmental Protection Overlay

*** Public Trail
 ←---→ Ordinary High Water Mark (O.H.W.M.)
 = area between arrows

November, 2009

Map 1/4 Section 1520



Existing Zoning

Bureau of Planning - City of Portland, Oregon

- i = River Industrial Zone
- g = River General Zone
- r = River Recreational Zone
- n = River Natural Zone
- q = River Water Quality Zone

- c = Environmental Conservation Overlay
- p = Environmental Protection Overlay
- *** = Public Recreation Trail

NORTH



0' 400'



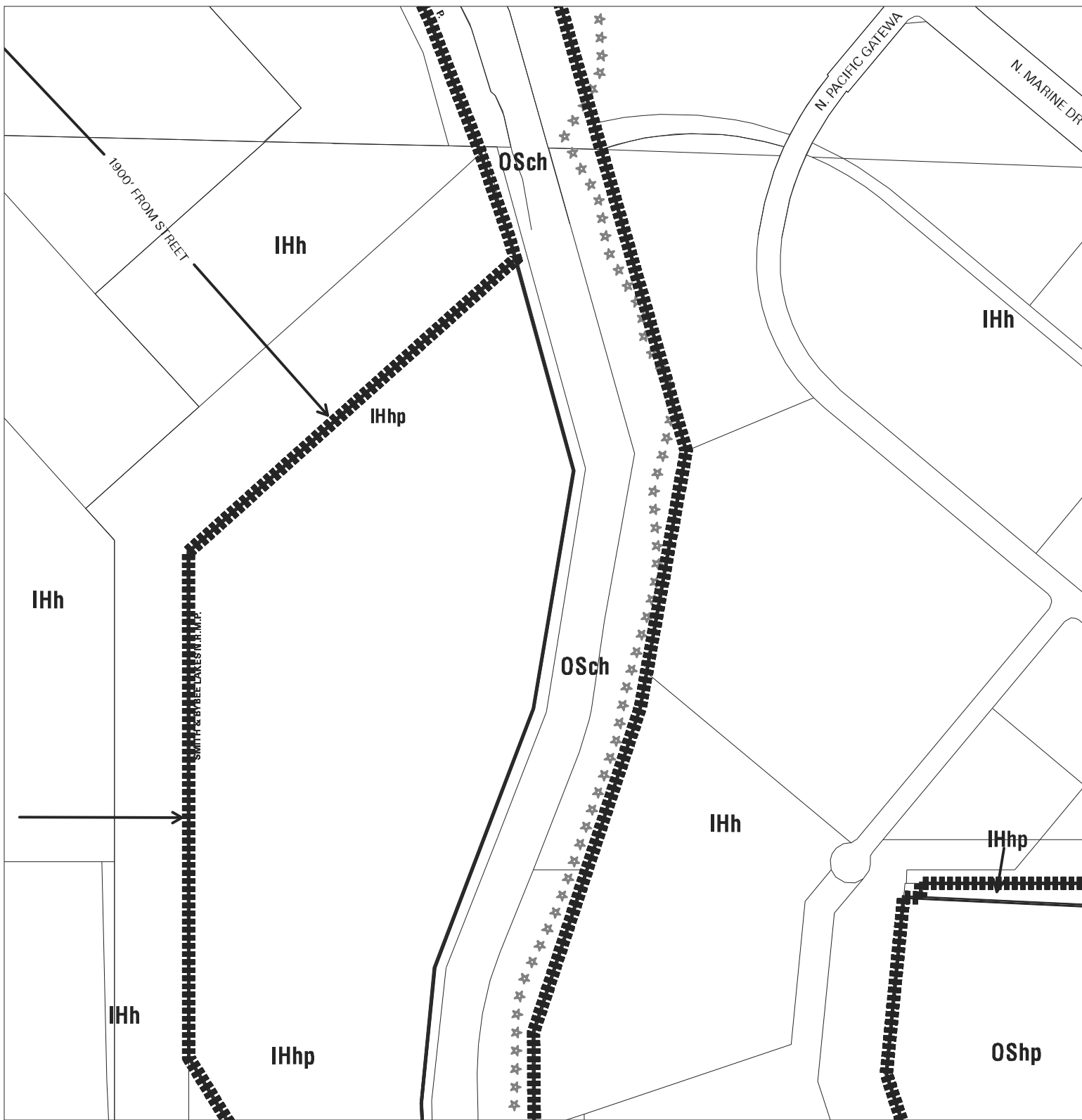
Scale (Feet)



City Boundary

November, 2009

Map 1/4 Section 1521



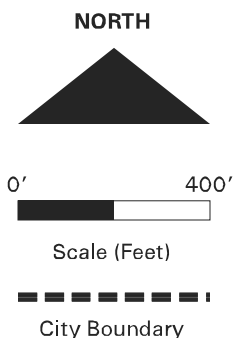
River Plan/North Reach Proposed Zoning

Bureau of Planning - City of Portland, Oregon

- i = River Industrial Zone
- g* = River General Zone
- r* = River Recreational Zone
- e = River Environmental Zone

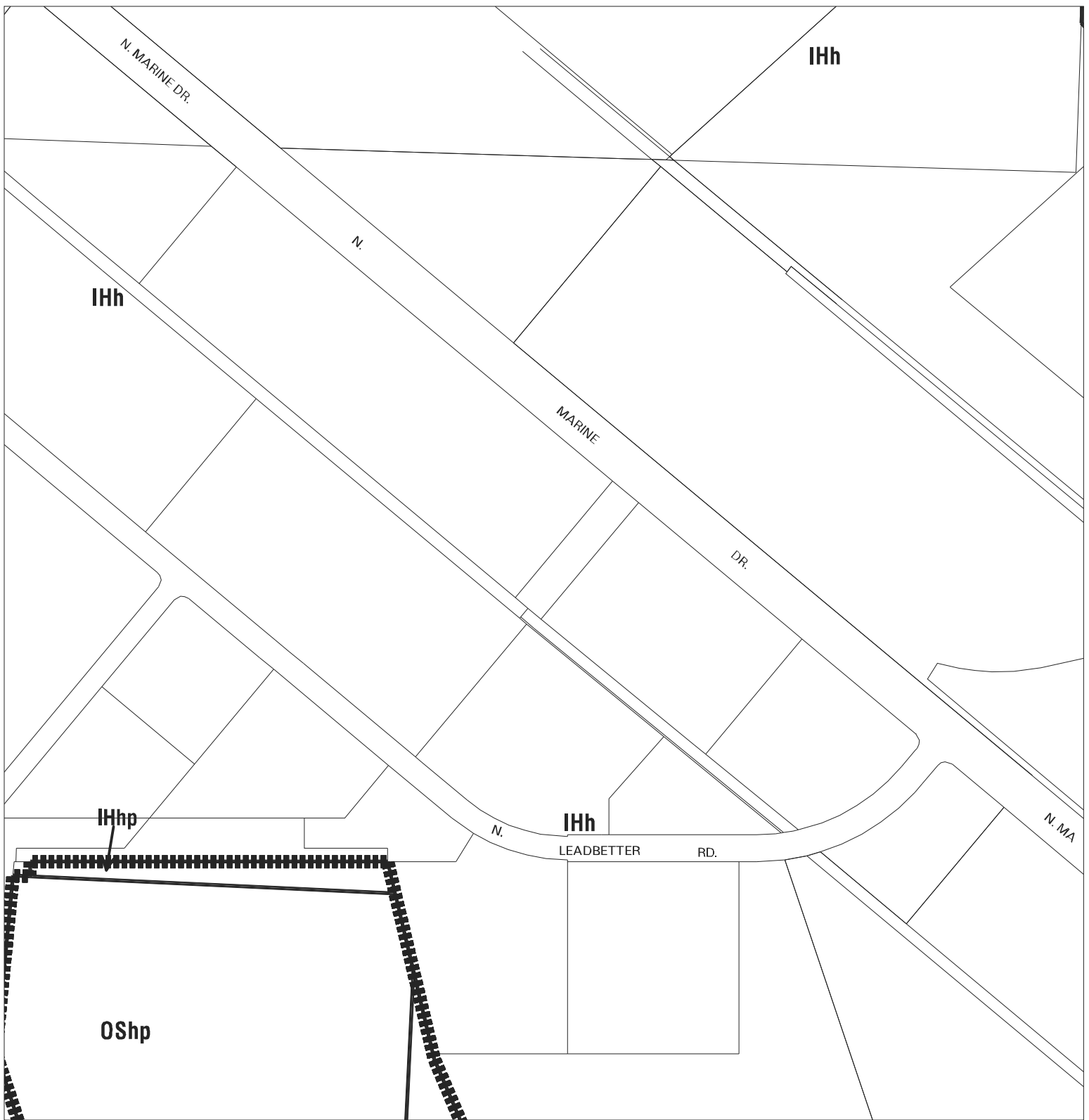
- c = Environmental Conservation Overlay
- p = Environmental Protection Overlay

- *** = Public Trail
- ← - - - → = Ordinary High Water Mark (O.H.W.M.)
= area between arrows



November, 2009

Map 1/4 Section 1521



Existing Zoning

Bureau of Planning - City of Portland, Oregon

- i = River Industrial Zone
- g = River General Zone
- r = River Recreational Zone
- n = River Natural Zone
- q = River Water Quality Zone

- c = Environmental Conservation Overlay
- p = Environmental Protection Overlay

*** Public Recreation Trail

November, 2009

Map 1/4 Section 1522

NORTH



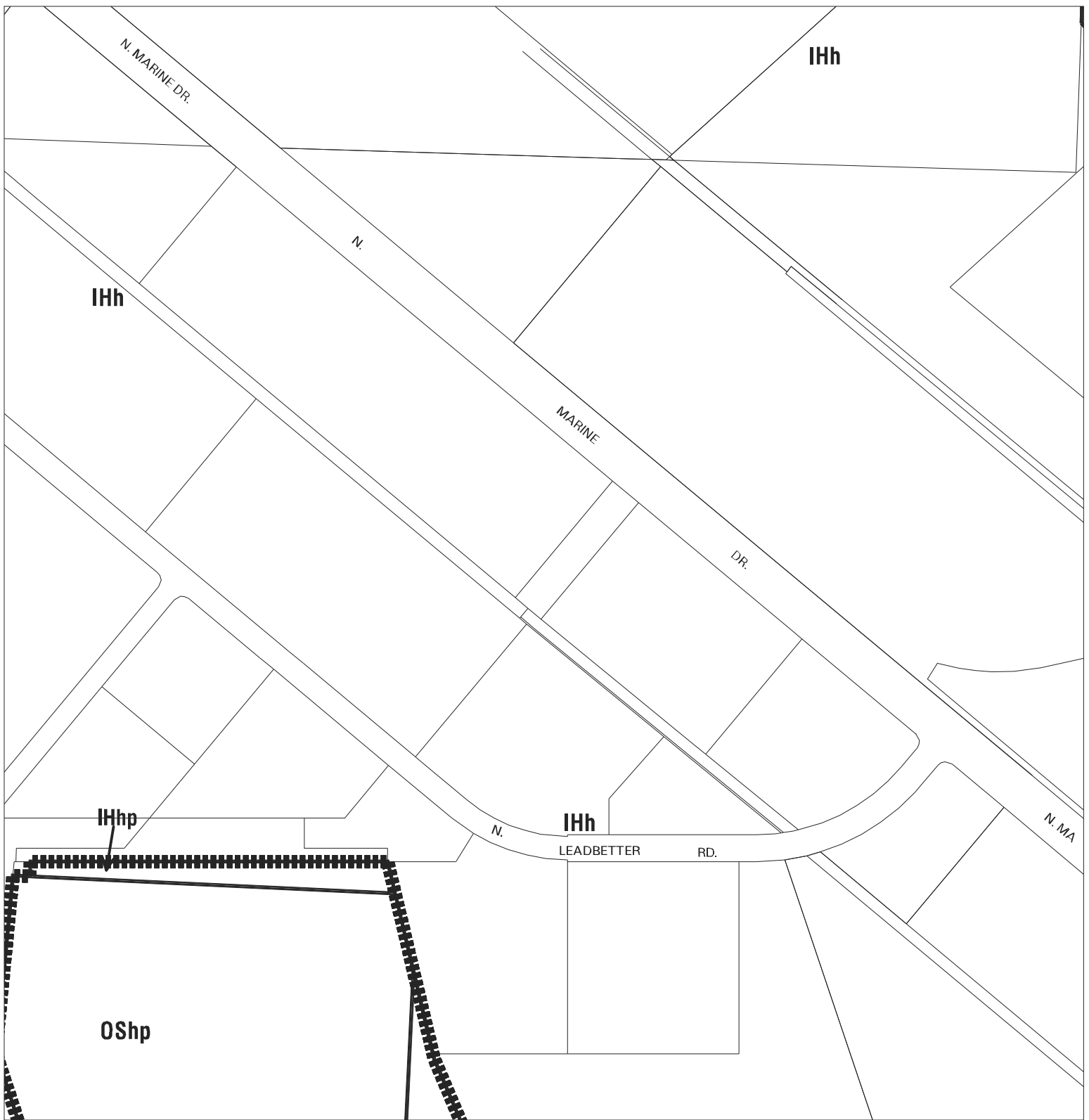
0' 400'



Scale (Feet)



City Boundary



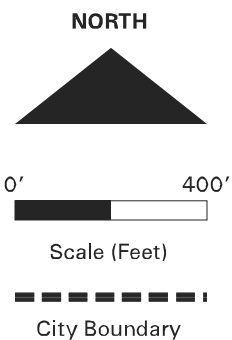
River Plan/North Reach Proposed Zoning

Bureau of Planning - City of Portland, Oregon

- i = River Industrial Zone
- g* = River General Zone
- r* = River Recreational Zone
- e = River Environmental Zone

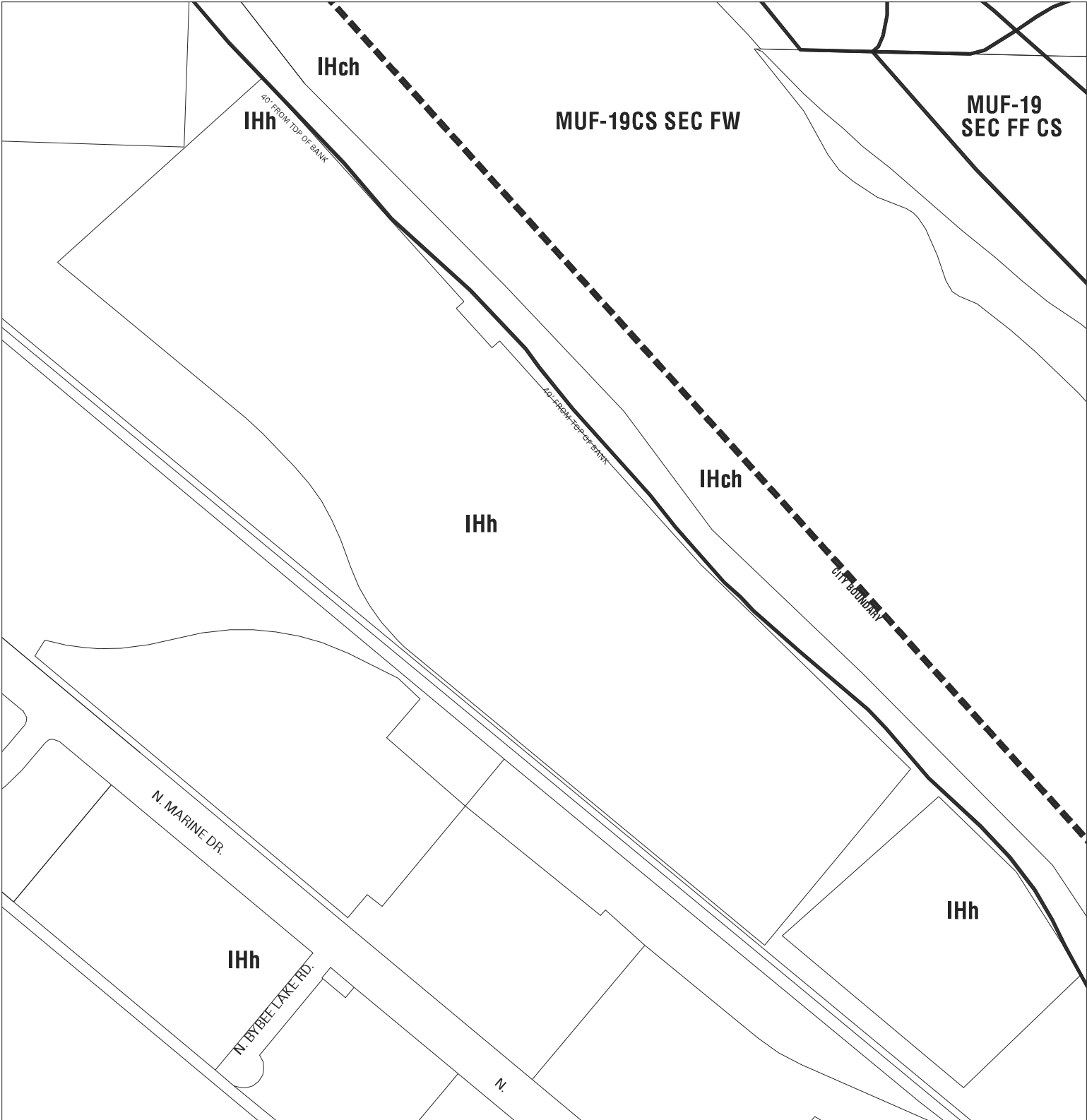
- c = Environmental Conservation Overlay
- p = Environmental Protection Overlay

- ★★★ Public Trail
- ←---→ Ordinary High Water Mark (O.H.W.M.) = area between arrows



November, 2009

Map 1/4 Section 1522



Existing Zoning

Bureau of Planning - City of Portland, Oregon

- i = River Industrial Zone
- g = River General Zone
- r = River Recreational Zone
- n = River Natural Zone
- q = River Water Quality Zone

- c = Environmental Conservation Overlay
- p = Environmental Protection Overlay

★ ★ ★ Public Recreation Trail

NORTH



0' 400'



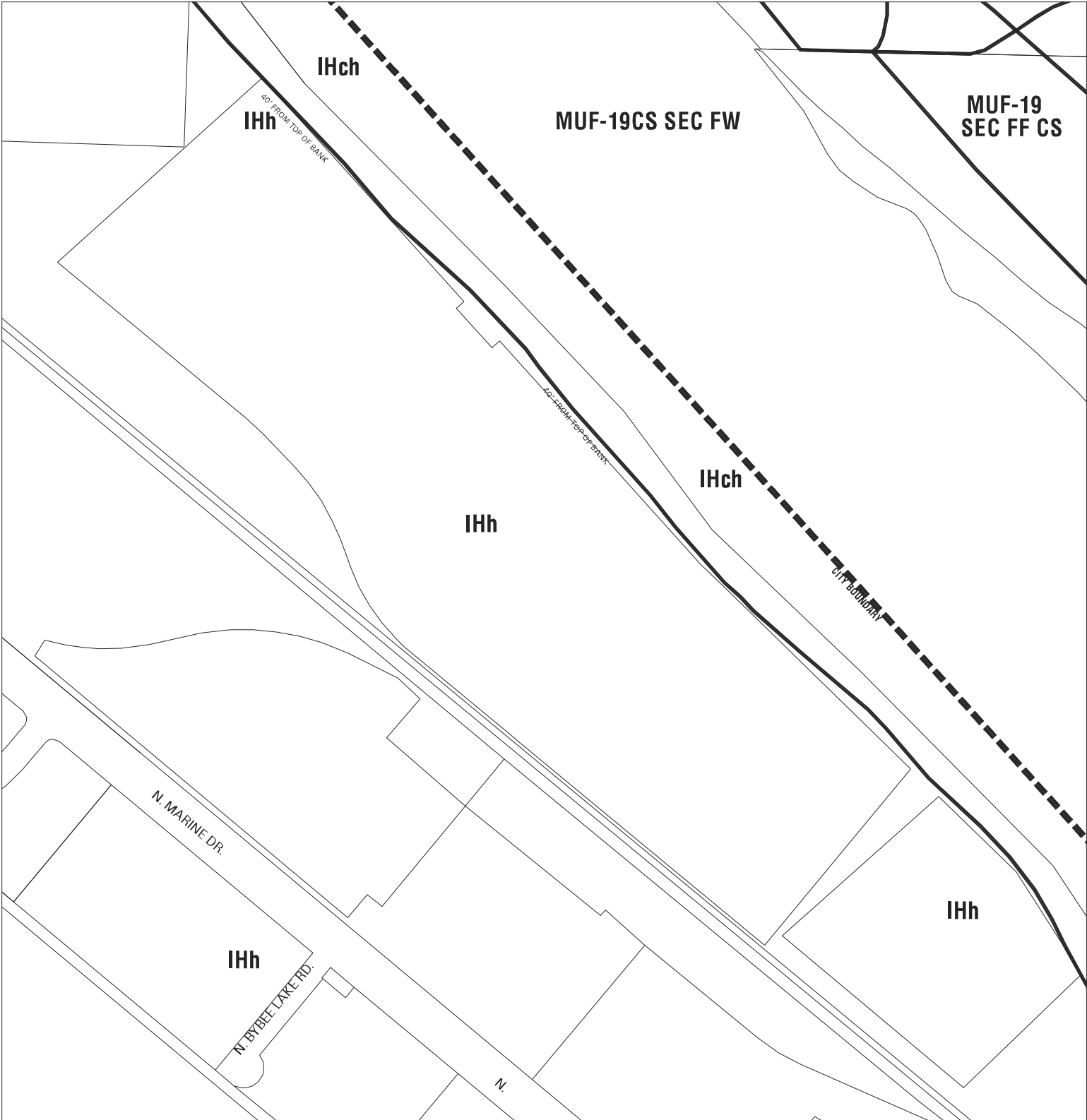
Scale (Feet)



City Boundary

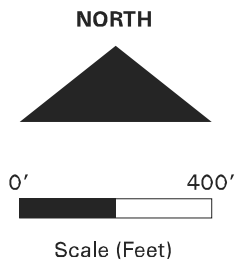
November, 2009

Map 1/4 Section 1523



River Plan/North Reach Proposed Zoning

Bureau of Planning - City of Portland, Oregon



- i = River Industrial Zone
- g* = River General Zone
- r* = River Recreational Zone
- e = River Environmental Zone

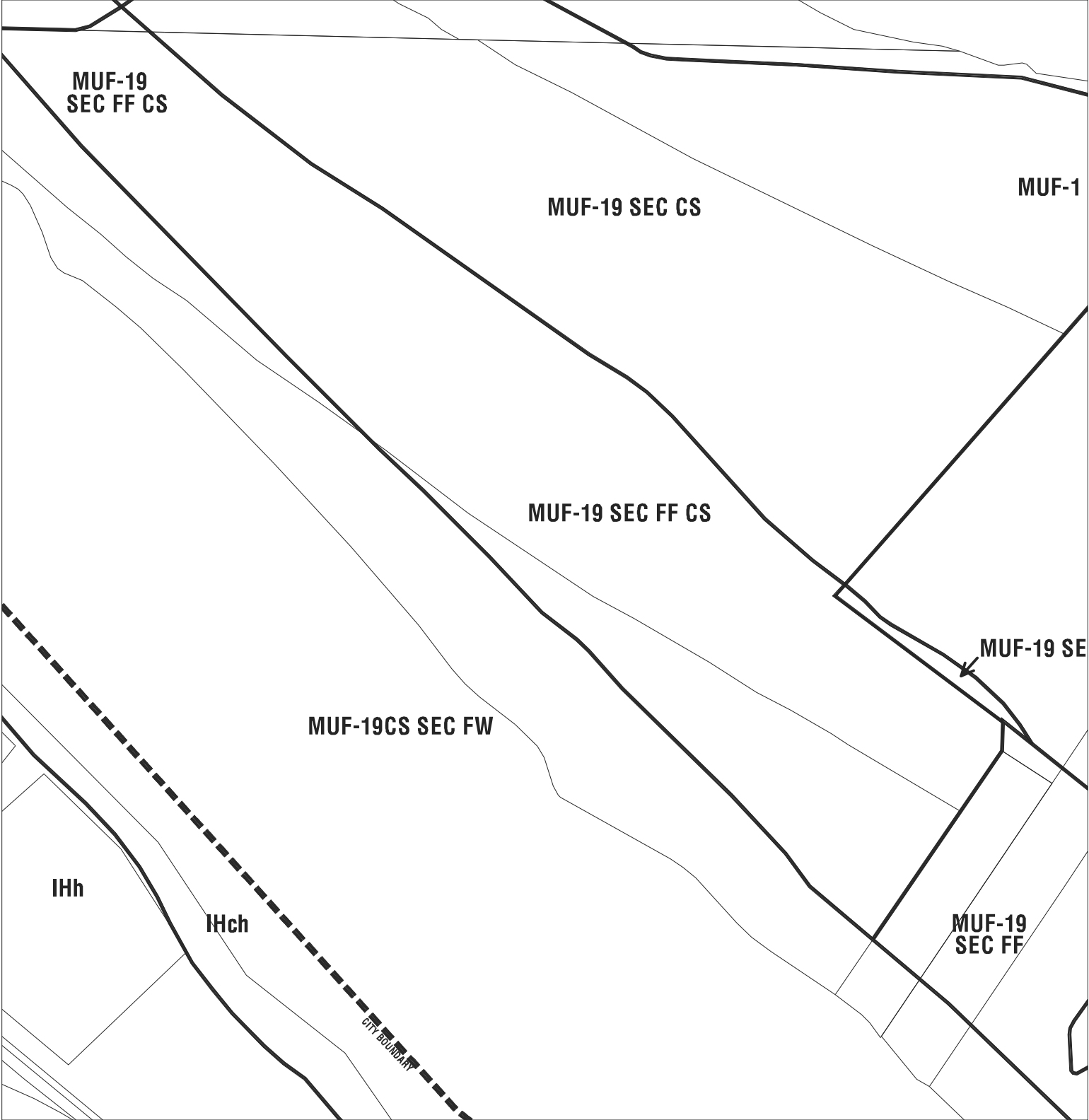
- c = Environmental Conservation Overlay
- p = Environmental Protection Overlay

- ★★★ Public Trail
- ←--→ Ordinary High Water Mark (O.H.W.M.)
= area between arrows

November, 2009

Map 1/4 Section 1523

City Boundary



Existing Zoning

Bureau of Planning - City of Portland, Oregon

- i = River Industrial Zone
- g = River General Zone
- r = River Recreational Zone
- n = River Natural Zone
- q = River Water Quality Zone

- c = Environmental Conservation Overlay
- p = Environmental Protection Overlay

★ ★ ★ Public Recreation Trail

November, 2009

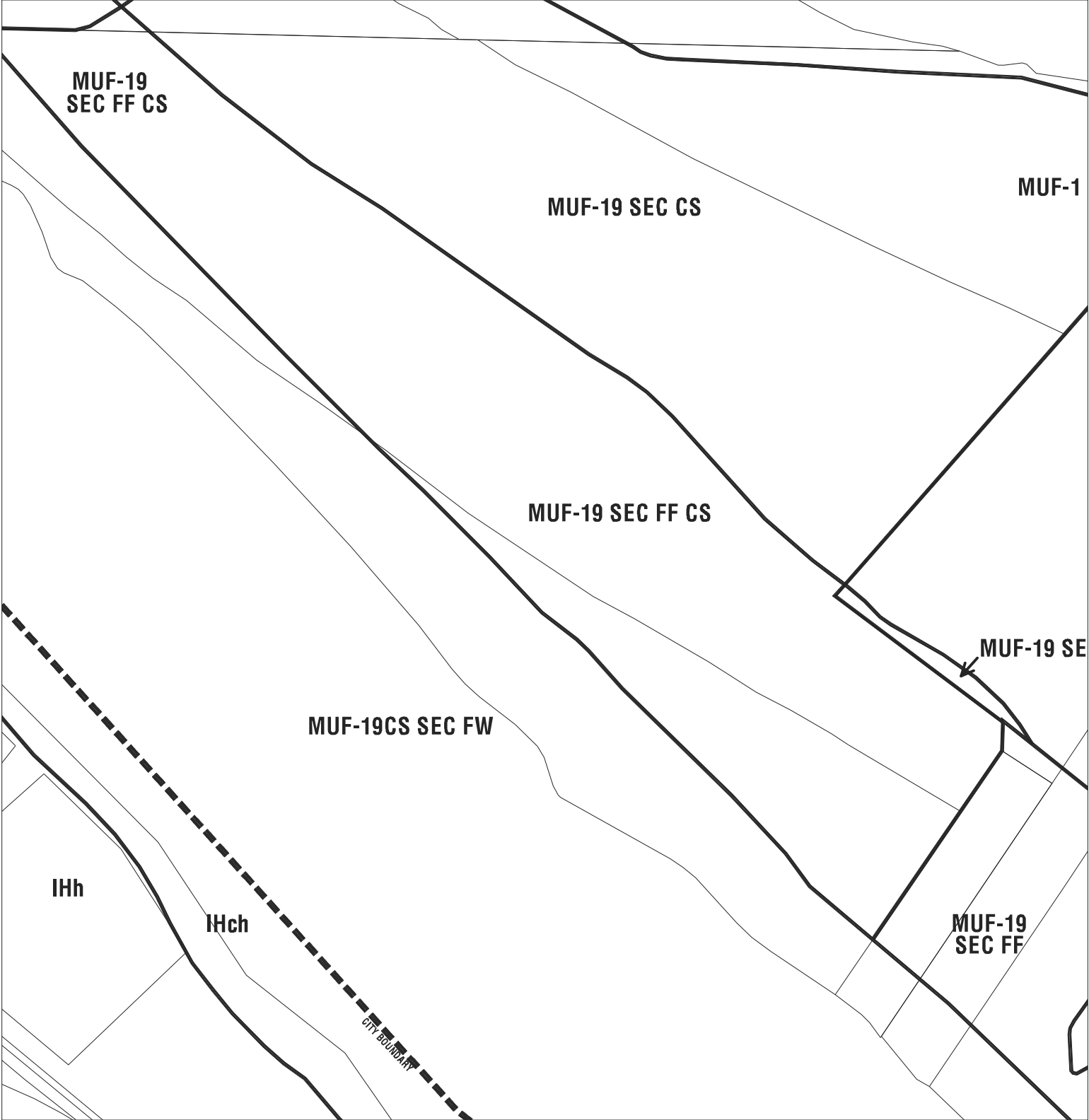
Map 1/4 Section 1524

NORTH

0' 400'

Scale (Feet)

City Boundary



River Plan/North Reach Proposed Zoning

Bureau of Planning - City of Portland, Oregon

- i = River Industrial Zone
- g* = River General Zone
- r* = River Recreational Zone
- e = River Environmental Zone

- c = Environmental Conservation Overlay
- p = Environmental Protection Overlay
- *** = Public Trail
- ←---→ = Ordinary High Water Mark (O.H.W.M.) = area between arrows

NORTH

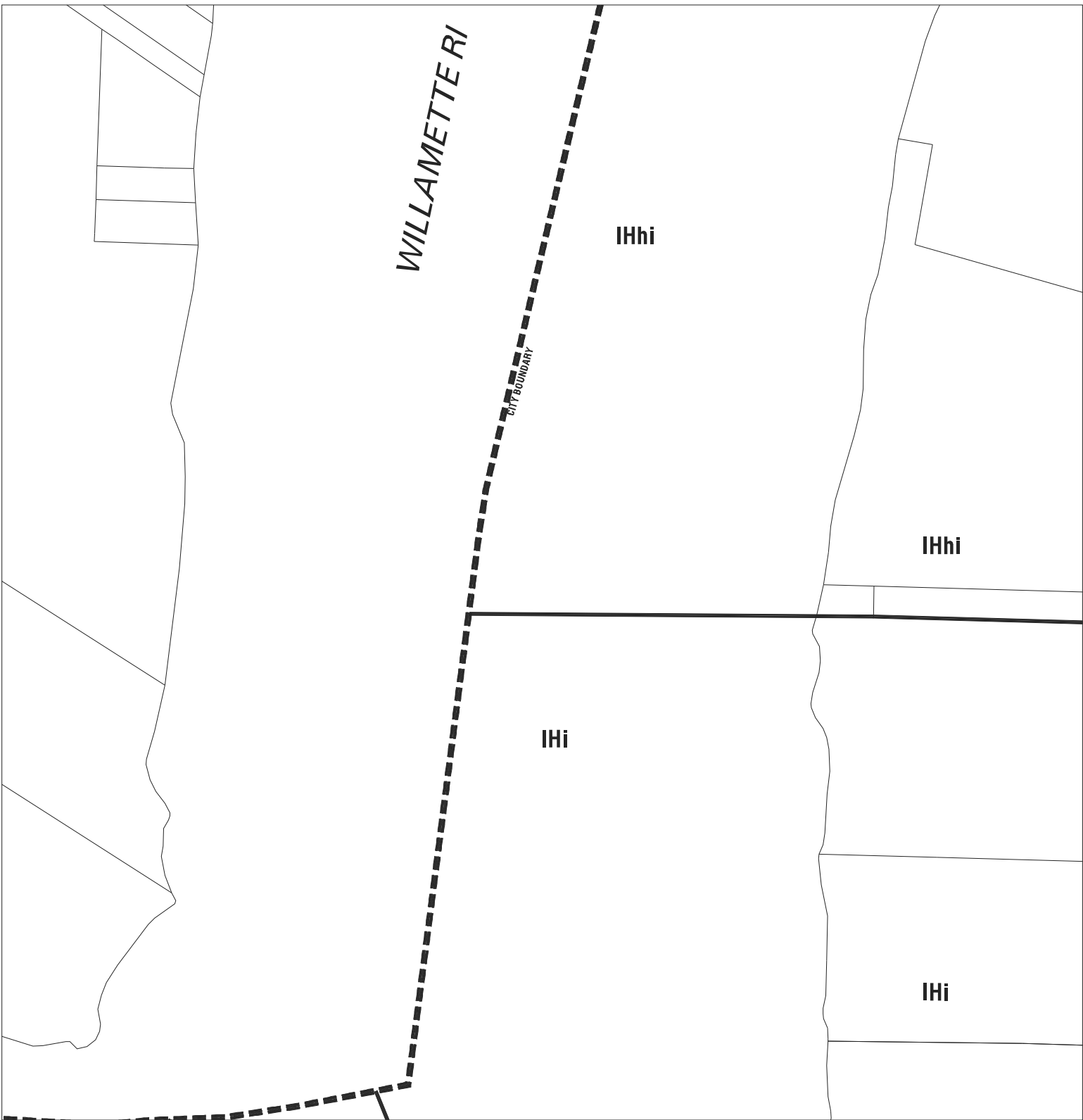
0' 400'

Scale (Feet)

--- City Boundary

November, 2009

Map 1/4 Section 1524



Existing Zoning

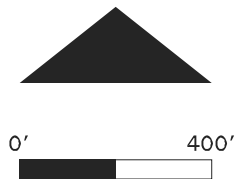
Bureau of Planning - City of Portland, Oregon

- i = River Industrial Zone
- g = River General Zone
- r = River Recreational Zone
- n = River Natural Zone
- q = River Water Quality Zone

- c = Environmental Conservation Overlay
- p = Environmental Protection Overlay

★ ★ ★ Public Recreation Trail

NORTH



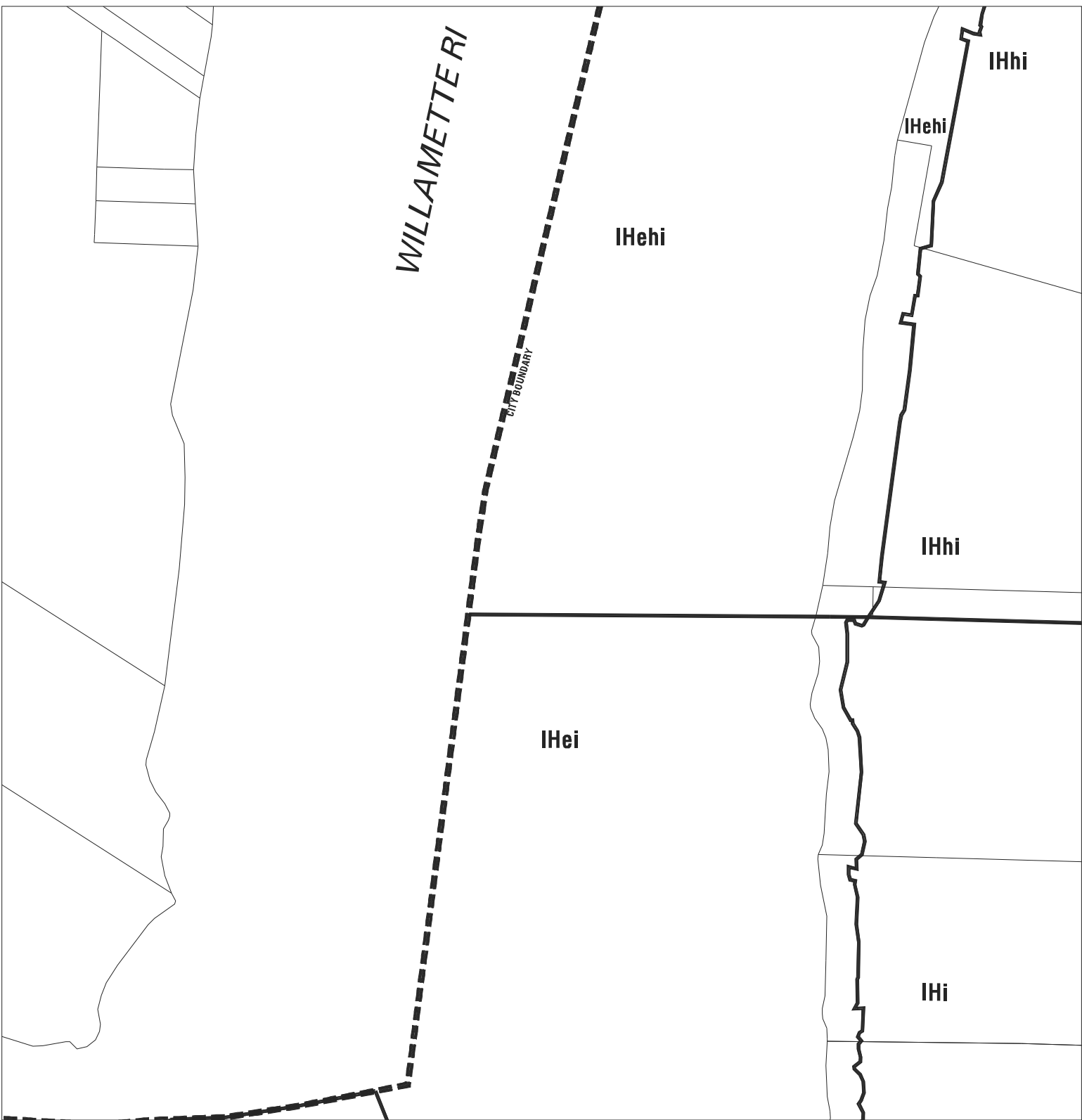
Scale (Feet)



City Boundary

November, 2009

Map 1/4 Section 1618



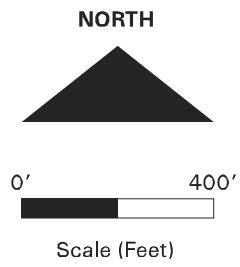
River Plan/North Reach Proposed Zoning

Bureau of Planning - City of Portland, Oregon

- i = River Industrial Zone
- g* = River General Zone
- r* = River Recreational Zone
- e = River Environmental Zone

- c = Environmental Conservation Overlay
- p = Environmental Protection Overlay

- ★ ★ ★ Public Trail
- ← — — — → Ordinary High Water Mark (O.H.W.M.)
= area between arrows



November, 2009

Map 1/4 Section 1618





Existing Zoning

Bureau of Planning - City of Portland, Oregon

- i = River Industrial Zone
- g = River General Zone
- r = River Recreational Zone
- n = River Natural Zone
- q = River Water Quality Zone

- c = Environmental Conservation Overlay
- p = Environmental Protection Overlay

★ ★ ★ Public Recreation Trail

November, 2009

Map 1/4 Section 1619

NORTH



0' 400'



Scale (Feet)

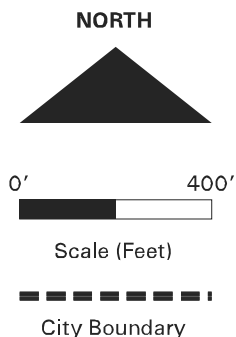


City Boundary



River Plan/North Reach Proposed Zoning

Bureau of Planning - City of Portland, Oregon



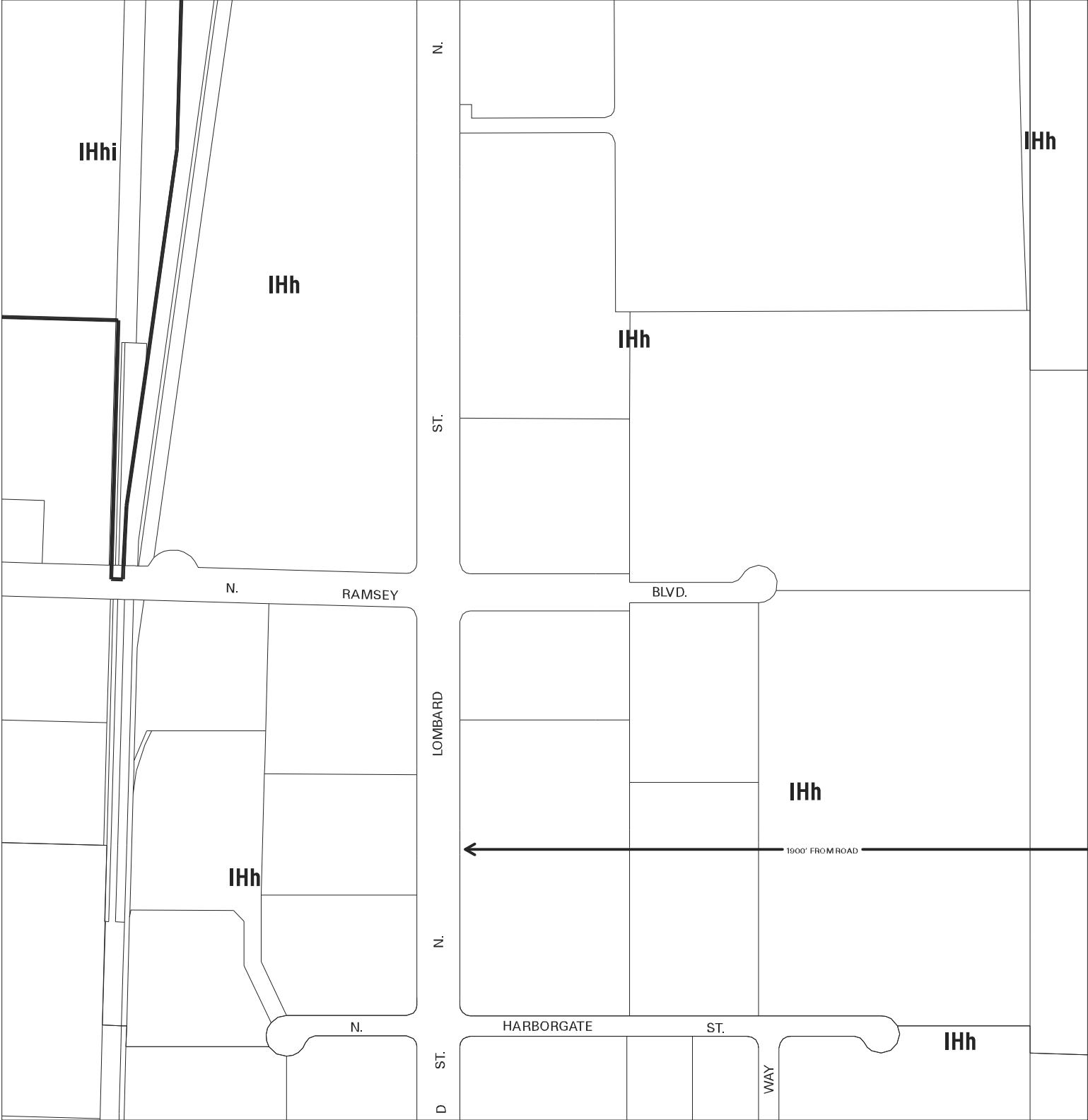
- i = River Industrial Zone
- g* = River General Zone
- r* = River Recreational Zone
- e = River Environmental Zone

- c = Environmental Conservation Overlay
- p = Environmental Protection Overlay

- ★★★ Public Trail
- ←--→ Ordinary High Water Mark (O.H.W.M.)
= area between arrows

November, 2009

Map 1/4 Section 1619



Existing Zoning

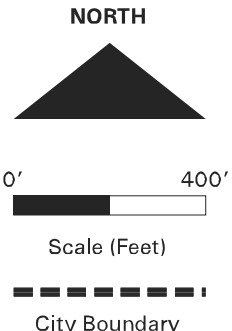
Bureau of Planning - City of Portland, Oregon

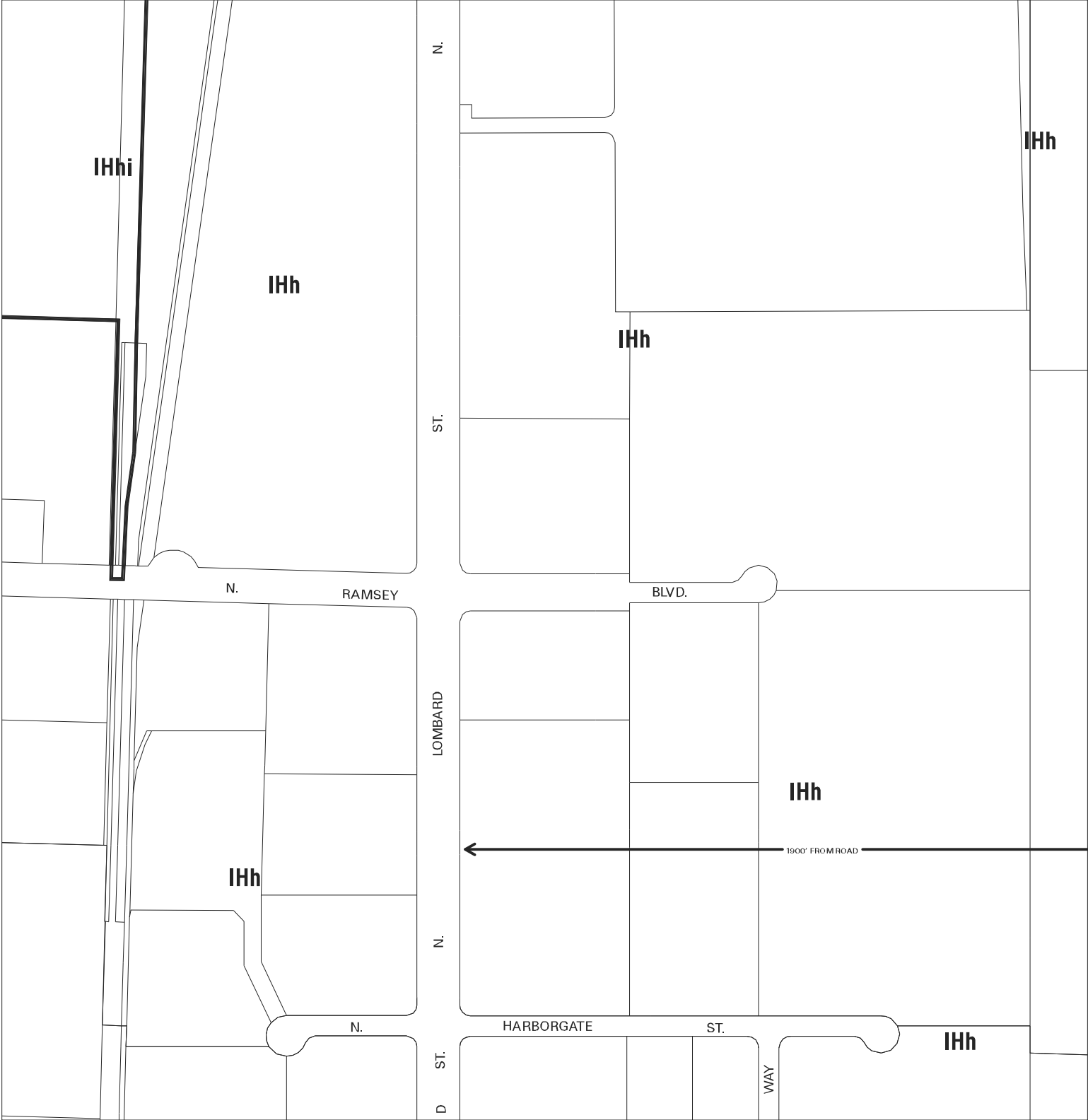
- i = River Industrial Zone
- g = River General Zone
- r = River Recreational Zone
- n = River Natural Zone
- q = River Water Quality Zone

- c = Environmental Conservation Overlay
- p = Environmental Protection Overlay
- *** = Public Recreation Trail

November, 2009

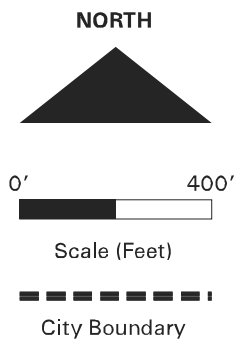
Map 1/4 Section 1620





River Plan/North Reach Proposed Zoning

Bureau of Planning - City of Portland, Oregon



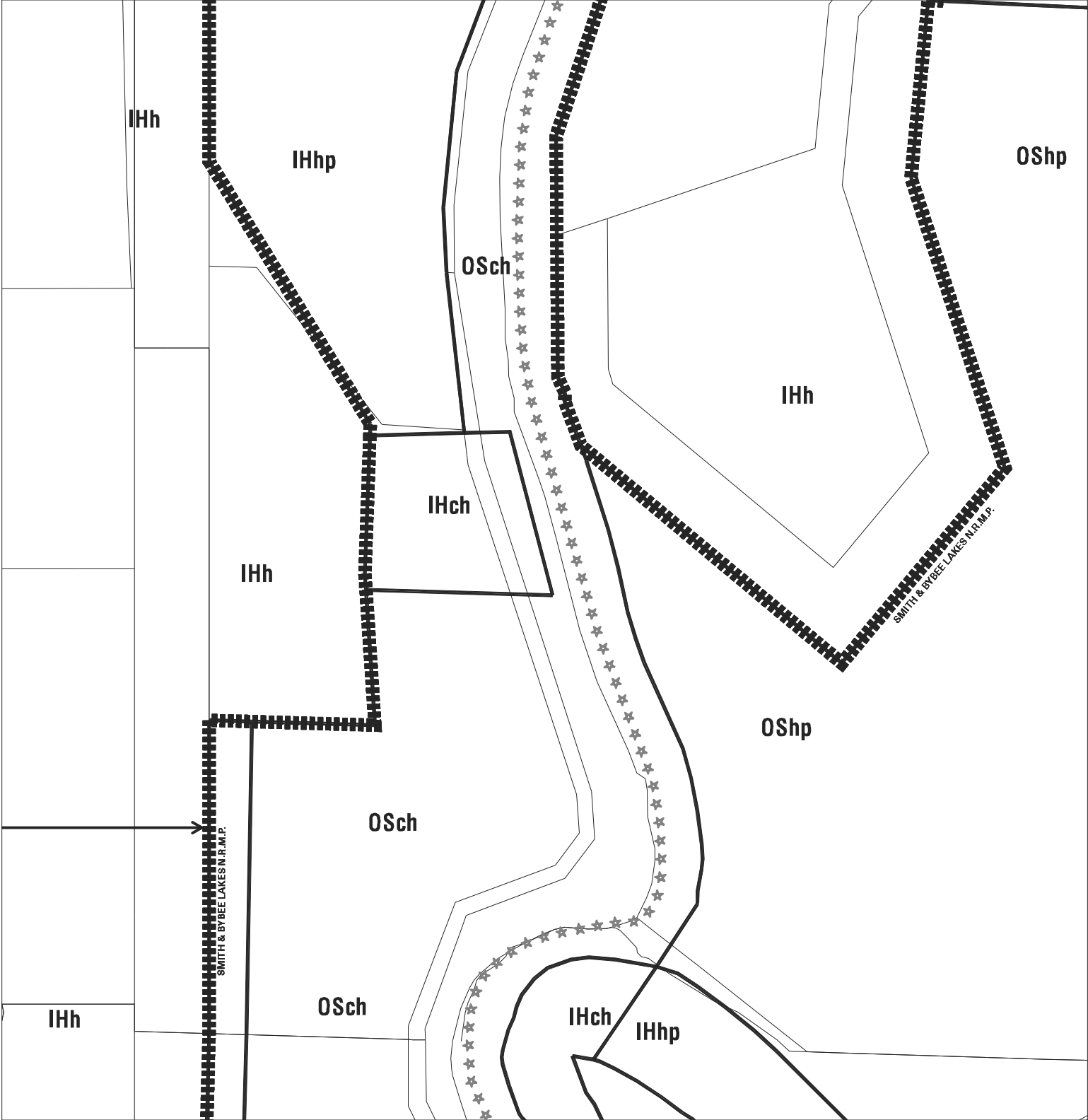
- i = River Industrial Zone
- g* = River General Zone
- r* = River Recreational Zone
- e = River Environmental Zone

- c = Environmental Conservation Overlay
- p = Environmental Protection Overlay

- *** Public Trail
- ←--→ Ordinary High Water Mark (O.H.W.M.)
= area between arrows

November, 2009

Map 1/4 Section 1620



Existing Zoning

Bureau of Planning - City of Portland, Oregon

- i = River Industrial Zone
- g = River General Zone
- r = River Recreational Zone
- n = River Natural Zone
- q = River Water Quality Zone

- c = Environmental Conservation Overlay
- p = Environmental Protection Overlay

*** Public Recreation Trail

November, 2009

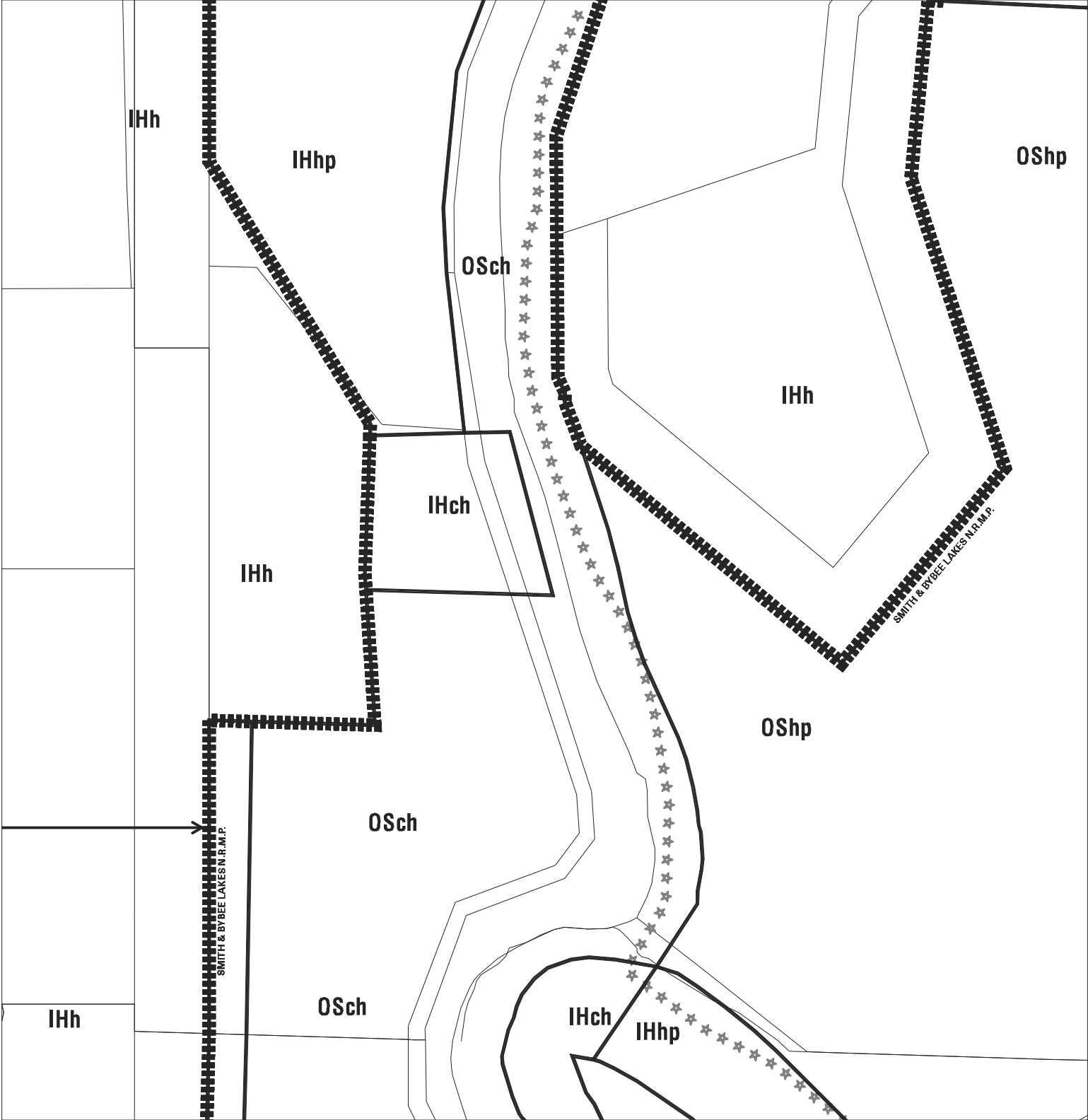
Map 1/4 Section 1621

NORTH

0' 400'

Scale (Feet)

City Boundary



River Plan/North Reach Proposed Zoning

Bureau of Planning - City of Portland, Oregon

- i = River Industrial Zone
- g* = River General Zone
- r* = River Recreational Zone
- e = River Environmental Zone

- c = Environmental Conservation Overlay
- p = Environmental Protection Overlay

- *** Public Trail
- <---> Ordinary High Water Mark (O.H.W.M.) = area between arrows

November, 2009

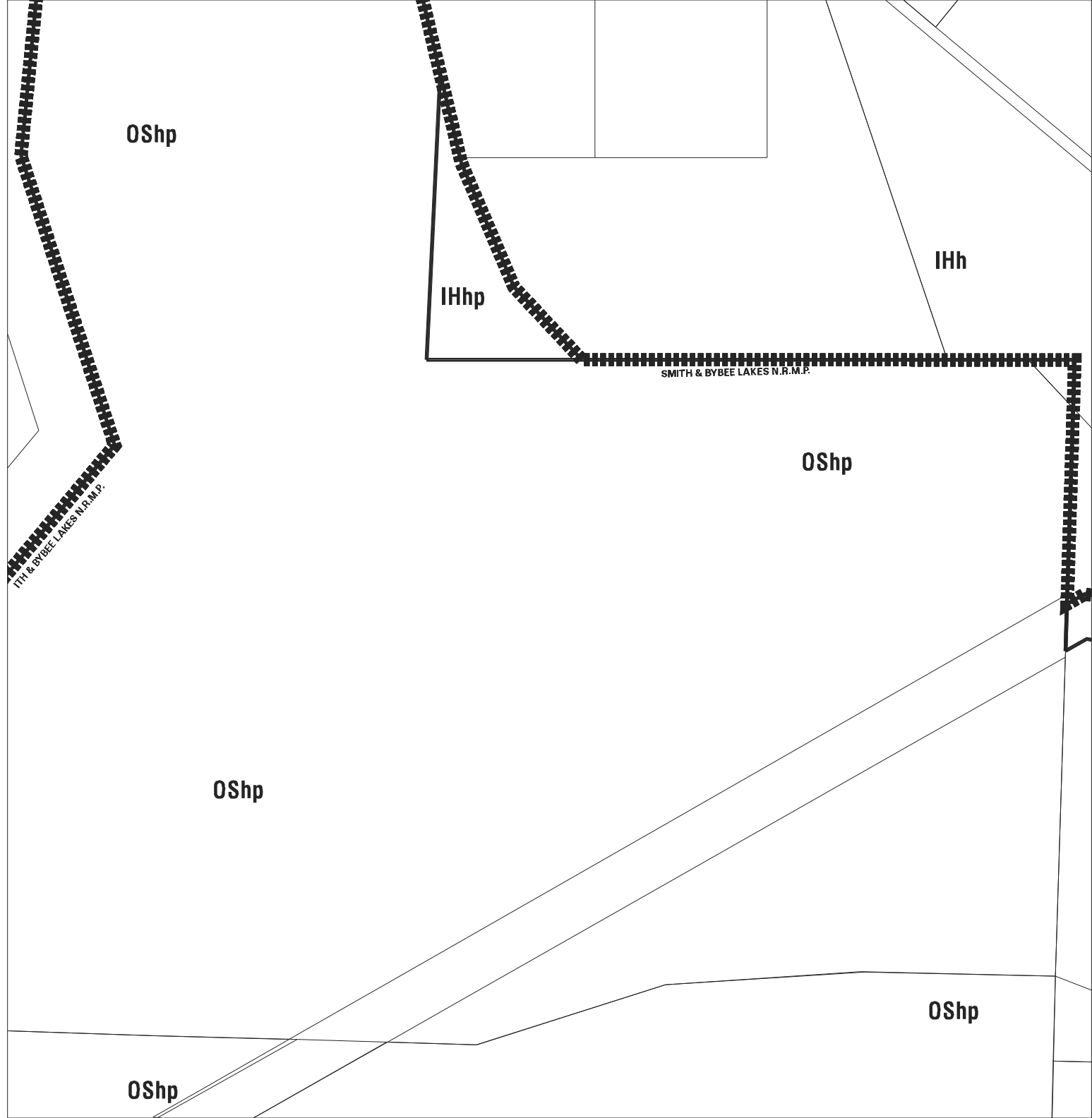
Map 1/4 Section 1621

NORTH

0' 400'

Scale (Feet)

City Boundary



Existing Zoning

Bureau of Planning - City of Portland, Oregon

- i = River Industrial Zone
- g = River General Zone
- r = River Recreational Zone
- n = River Natural Zone
- q = River Water Quality Zone

- c = Environmental Conservation Overlay
- p = Environmental Protection Overlay
- ★ ★ ★ Public Recreation Trail

November, 2009

Map 1/4 Section 1622

NORTH



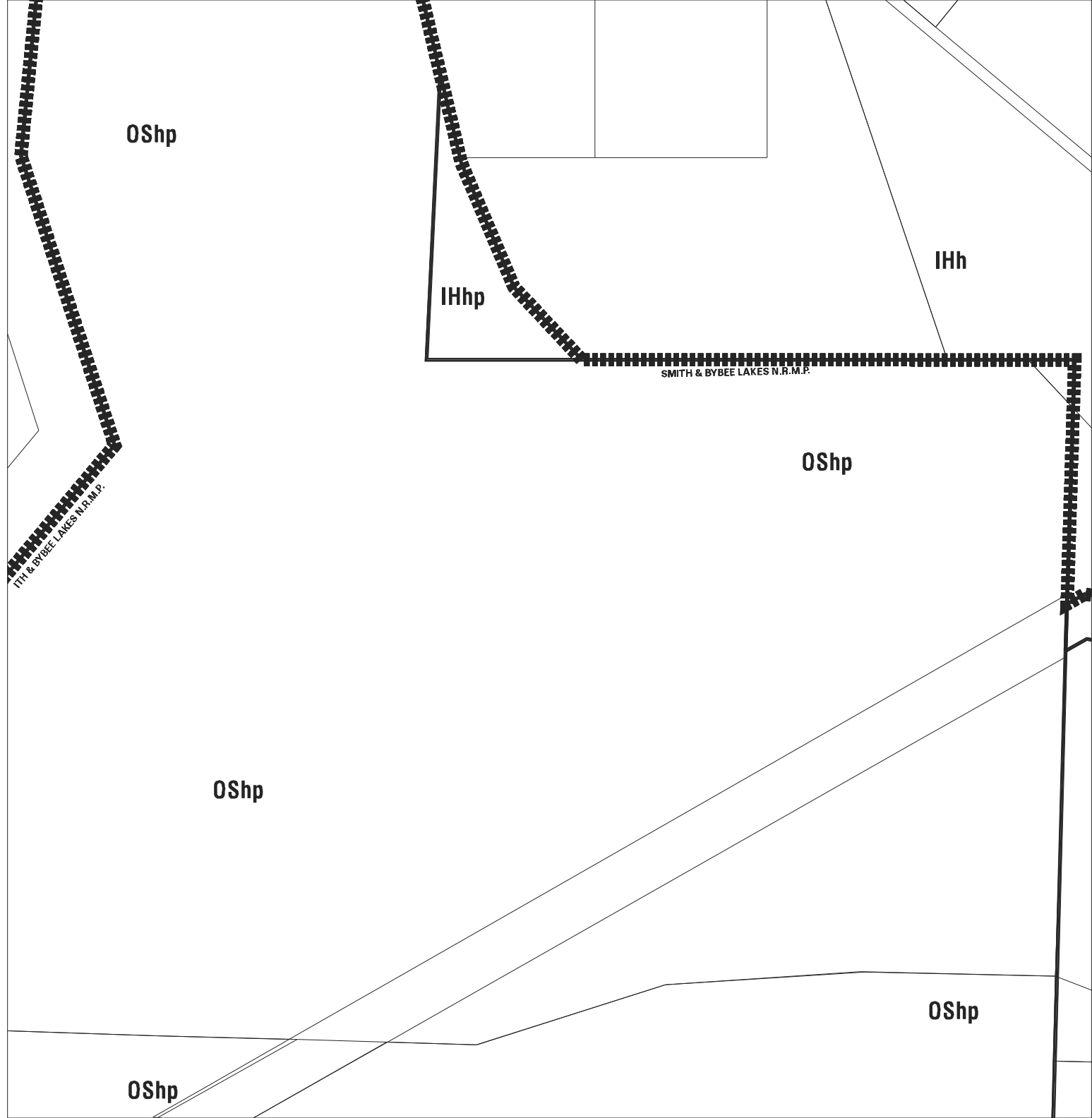
0' 400'



Scale (Feet)



City Boundary



River Plan/North Reach Proposed Zoning

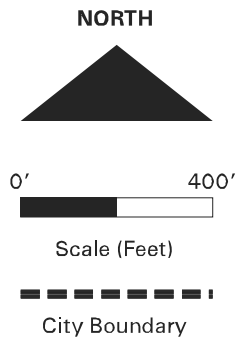
Bureau of Planning - City of Portland, Oregon

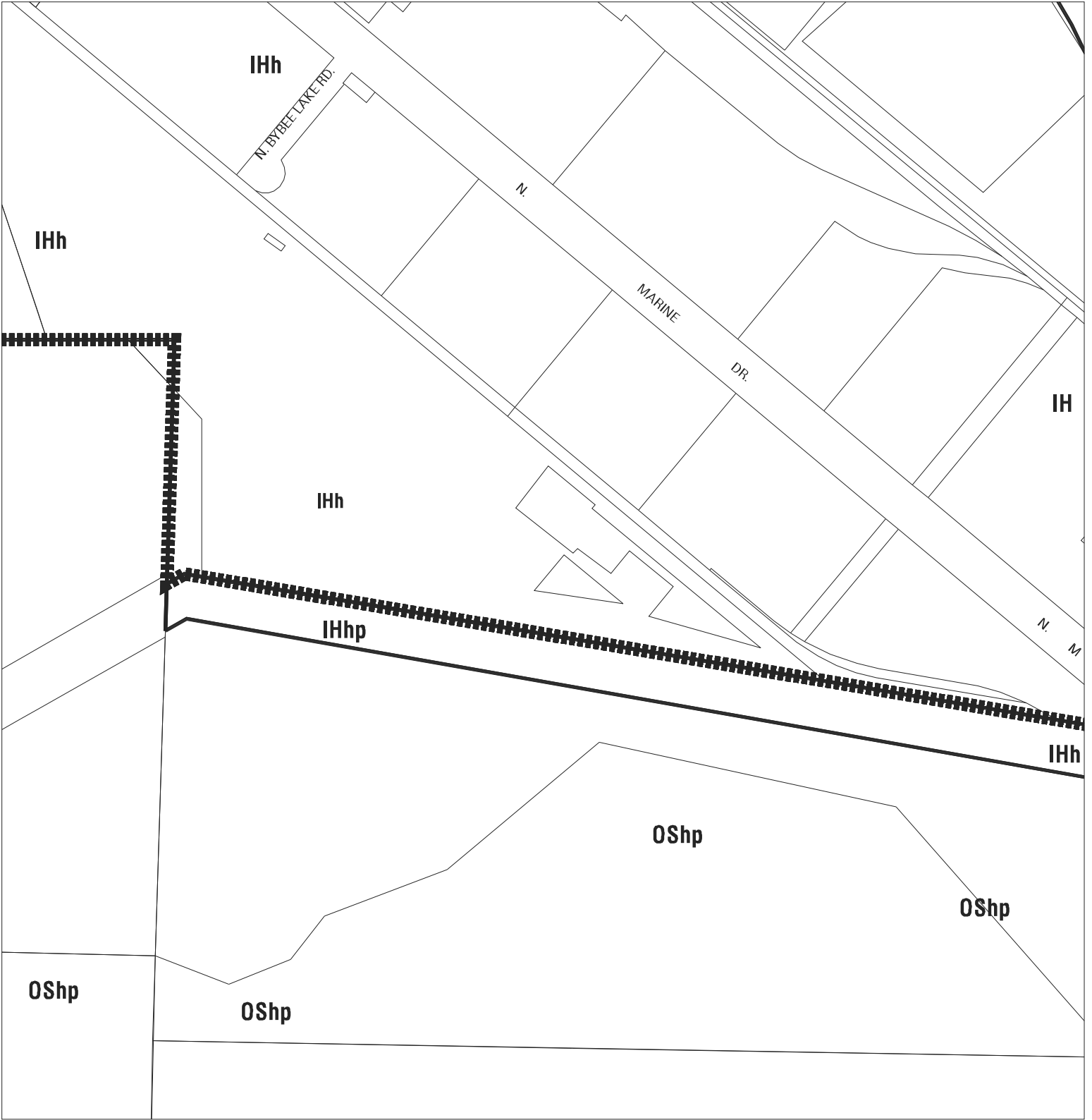
- i = River Industrial Zone
- g* = River General Zone
- r* = River Recreational Zone
- e = River Environmental Zone

- c = Environmental Conservation Overlay
- p = Environmental Protection Overlay
- ★★★ = Public Trail
- ←---→ = Ordinary High Water Mark (O.H.W.M.) = area between arrows

November, 2009

Map 1/4 Section 1622





Existing Zoning

Bureau of Planning - City of Portland, Oregon

- i = River Industrial Zone
- g = River General Zone
- r = River Recreational Zone
- n = River Natural Zone
- q = River Water Quality Zone

- c = Environmental Conservation Overlay
- p = Environmental Protection Overlay

★ ★ ★ Public Recreation Trail

November, 2009

Map 1/4 Section 1623

NORTH



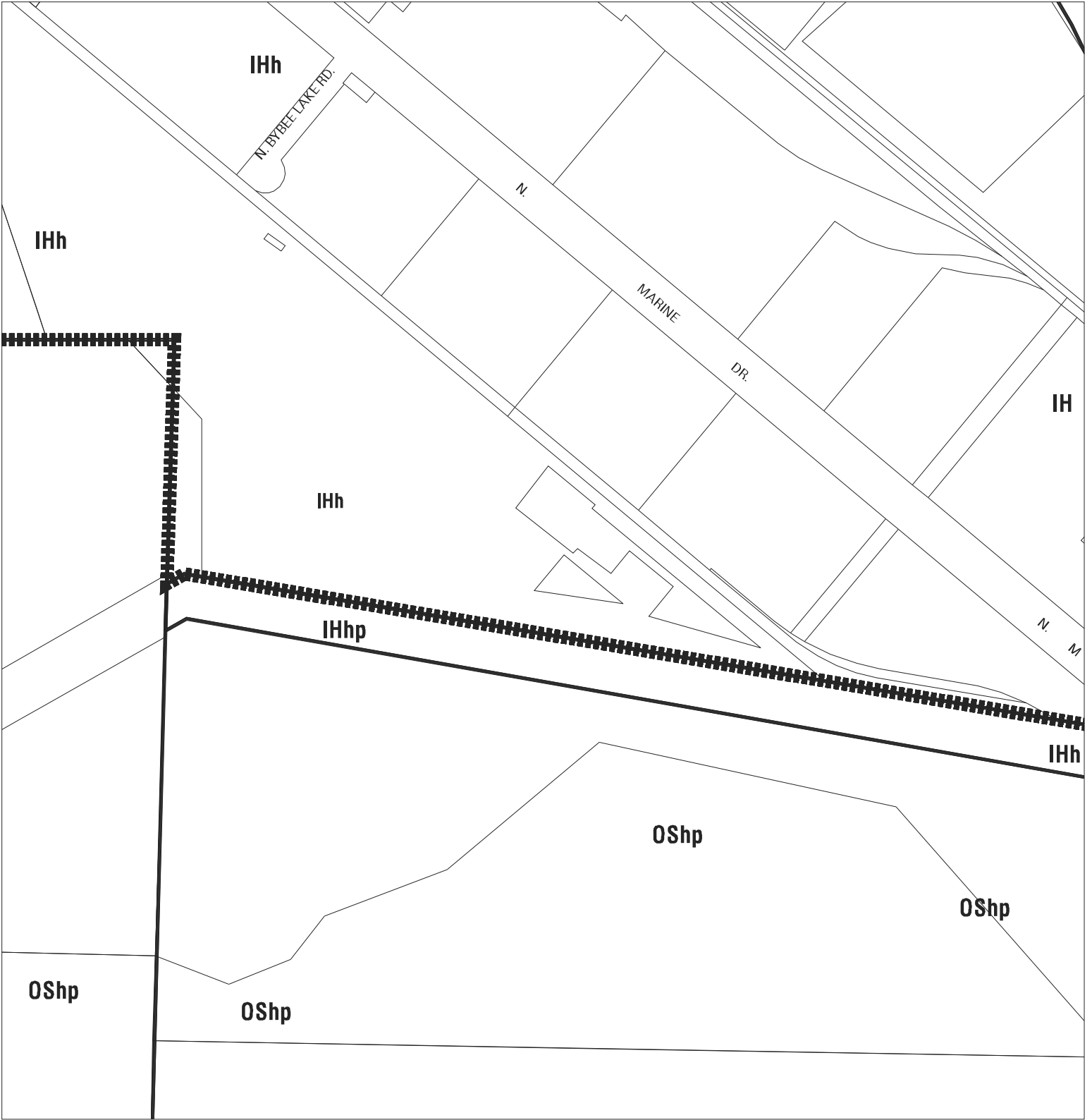
0' 400'



Scale (Feet)



City Boundary



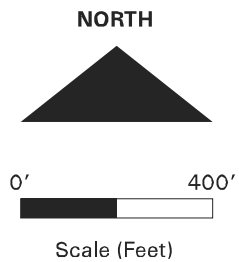
River Plan/North Reach Proposed Zoning

Bureau of Planning - City of Portland, Oregon

- i = River Industrial Zone
- g* = River General Zone
- r* = River Recreational Zone
- e = River Environmental Zone

- c = Environmental Conservation Overlay
- p = Environmental Protection Overlay

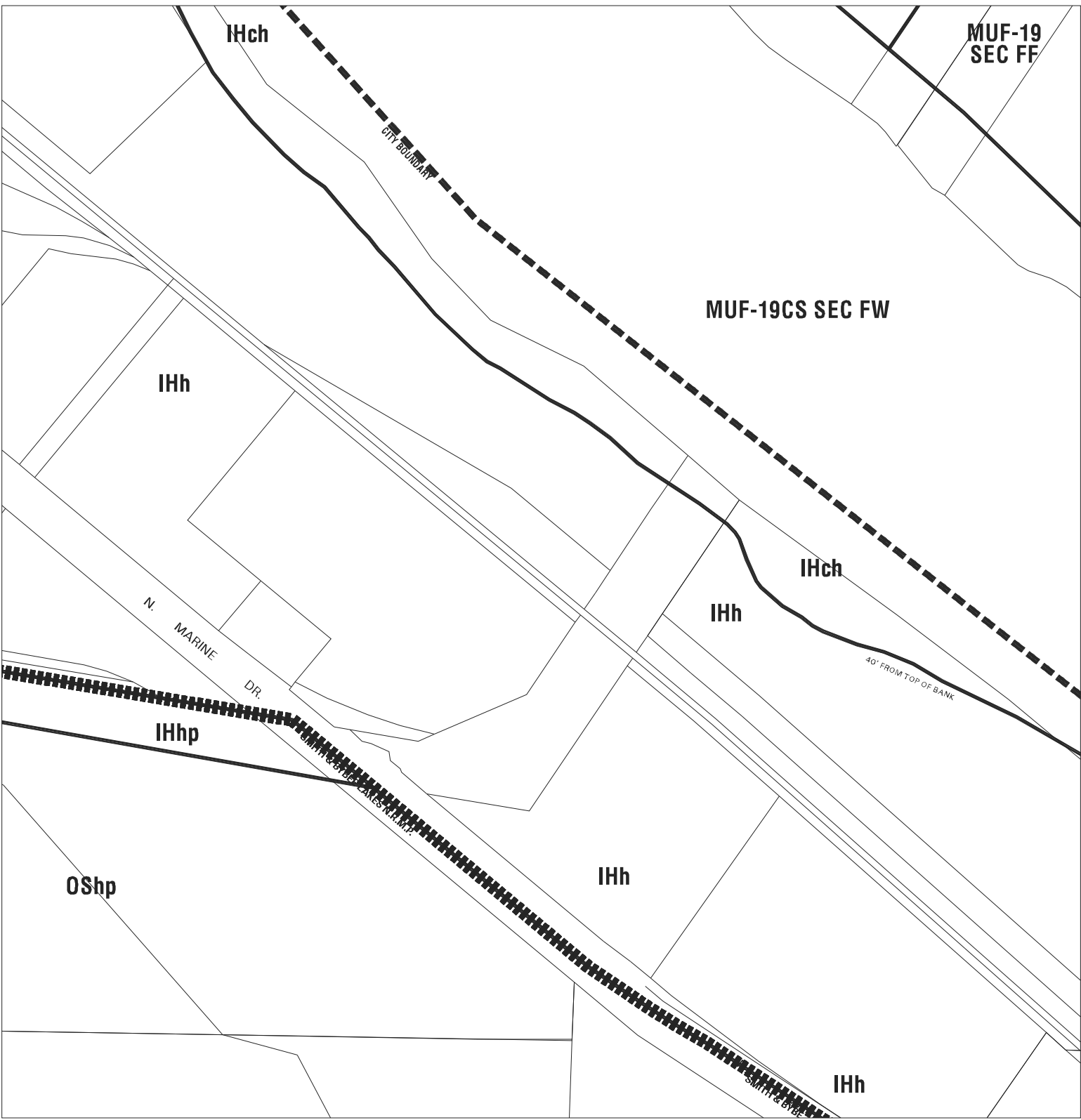
- ★★★ Public Trail
- ←---→ Ordinary High Water Mark (O.H.W.M.)
= area between arrows



November, 2009

Map 1/4 Section 1623

--- City Boundary



MUF-19
SEC FF

MUF-19CS SEC FW

IHch

IHh

IHch

IHh

IHhp

IHh

OShp

IHh

CITY BOUNDARY

N. MARINE DR.

SMITH & BYBEE

40' FROM TOP OF BANK

SMITH & BYBEE

Existing Zoning

Bureau of Planning - City of Portland, Oregon

- i = River Industrial Zone
- g = River General Zone
- r = River Recreational Zone
- n = River Natural Zone
- q = River Water Quality Zone

- c = Environmental Conservation Overlay
- p = Environmental Protection Overlay
- *** = Public Recreation Trail

NORTH

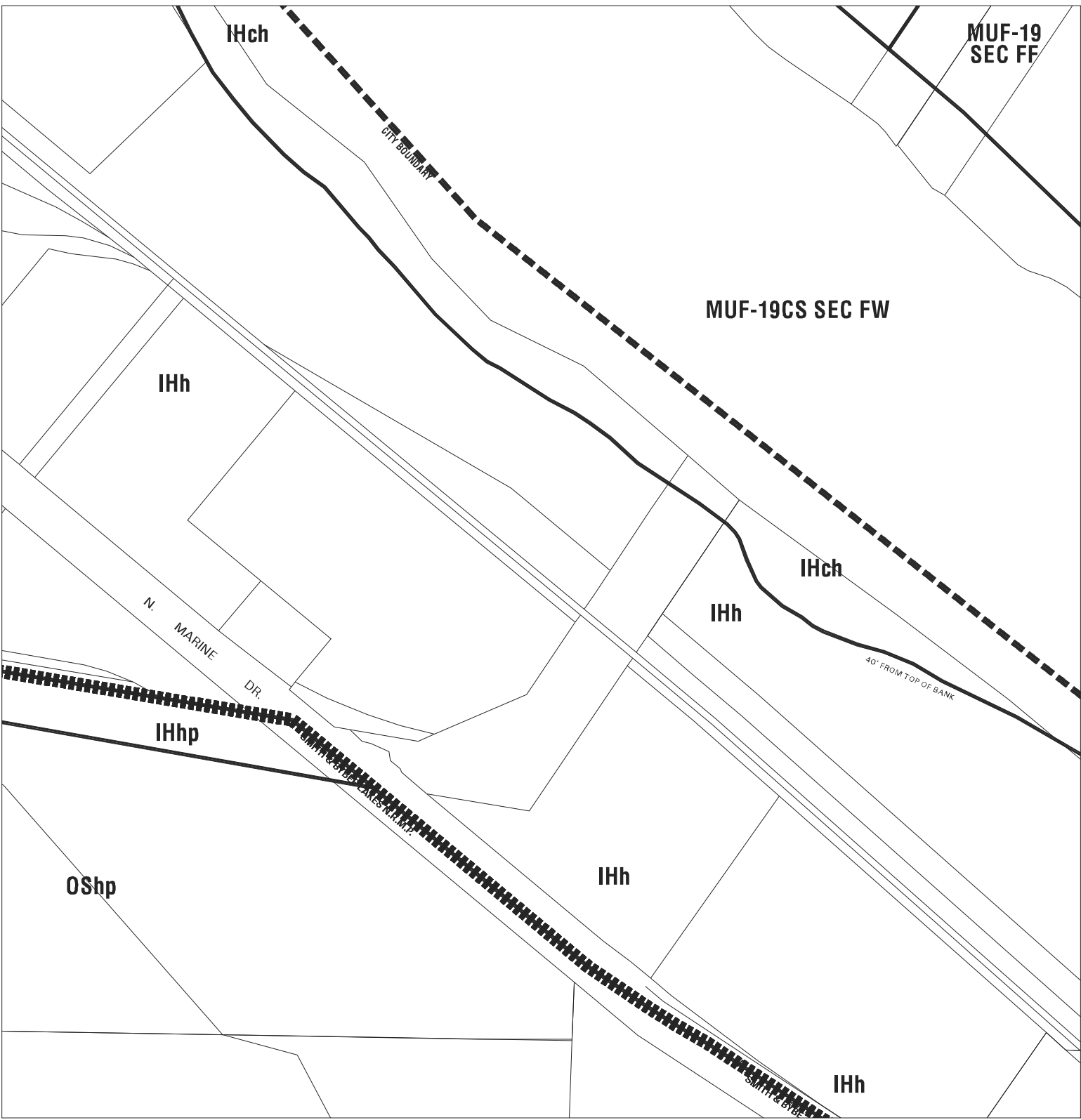
0' 400'

Scale (Feet)

City Boundary

November, 2009

Map 1/4 Section 1624



River Plan/North Reach Proposed Zoning

Bureau of Planning - City of Portland, Oregon

- i = River Industrial Zone
- g* = River General Zone
- r* = River Recreational Zone
- e = River Environmental Zone

- c = Environmental Conservation Overlay
- p = Environmental Protection Overlay
- ☆☆☆ Public Trail
- ←--→ Ordinary High Water Mark (O.H.W.M.)
= area between arrows

NORTH

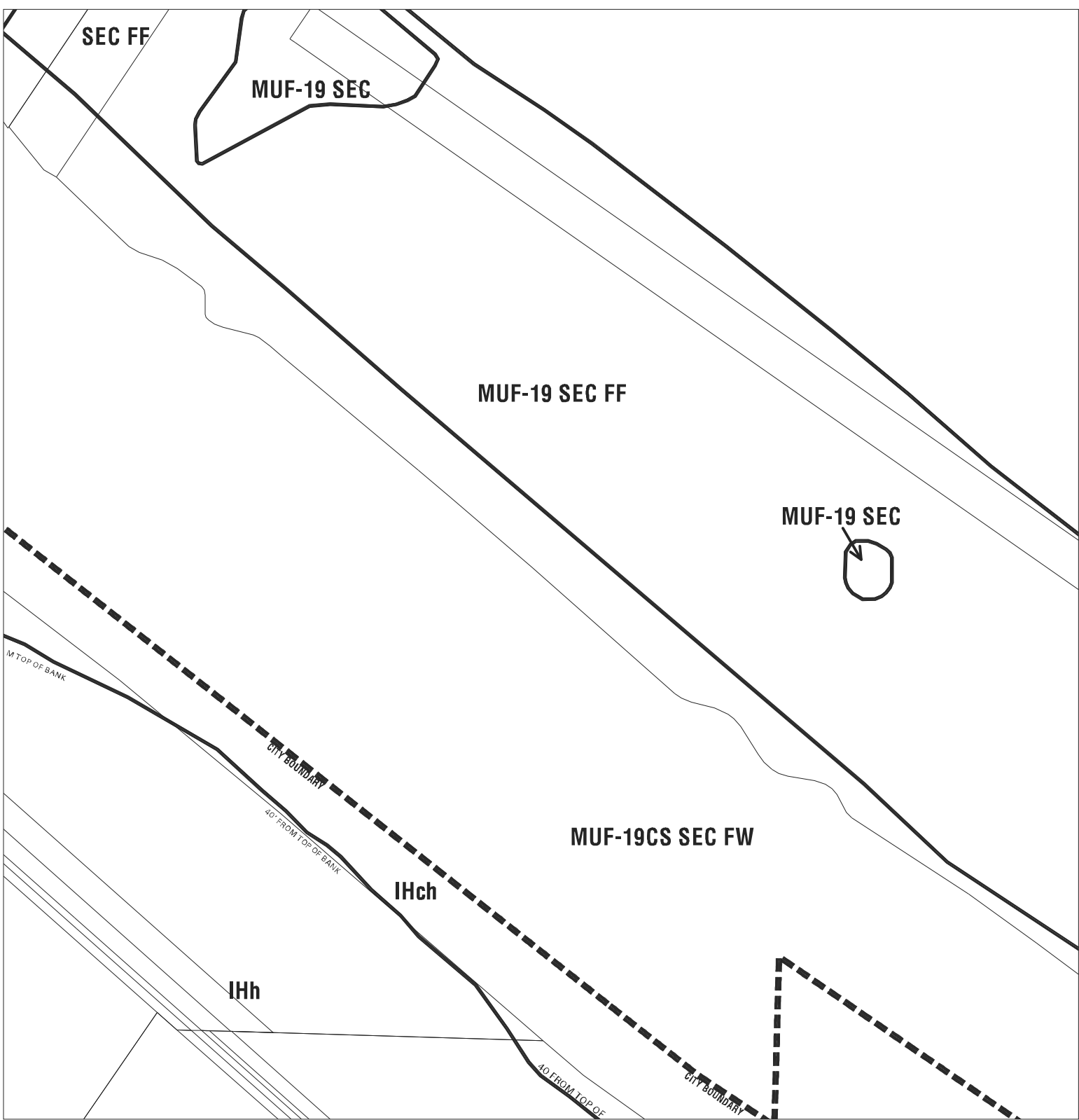
0' 400'

Scale (Feet)

City Boundary

November, 2009

Map 1/4 Section 1624



Existing Zoning

Bureau of Planning - City of Portland, Oregon

- i = River Industrial Zone
- g = River General Zone
- r = River Recreational Zone
- n = River Natural Zone
- q = River Water Quality Zone

- c = Environmental Conservation Overlay
- p = Environmental Protection Overlay

*** Public Recreation Trail

NORTH



0' 400'



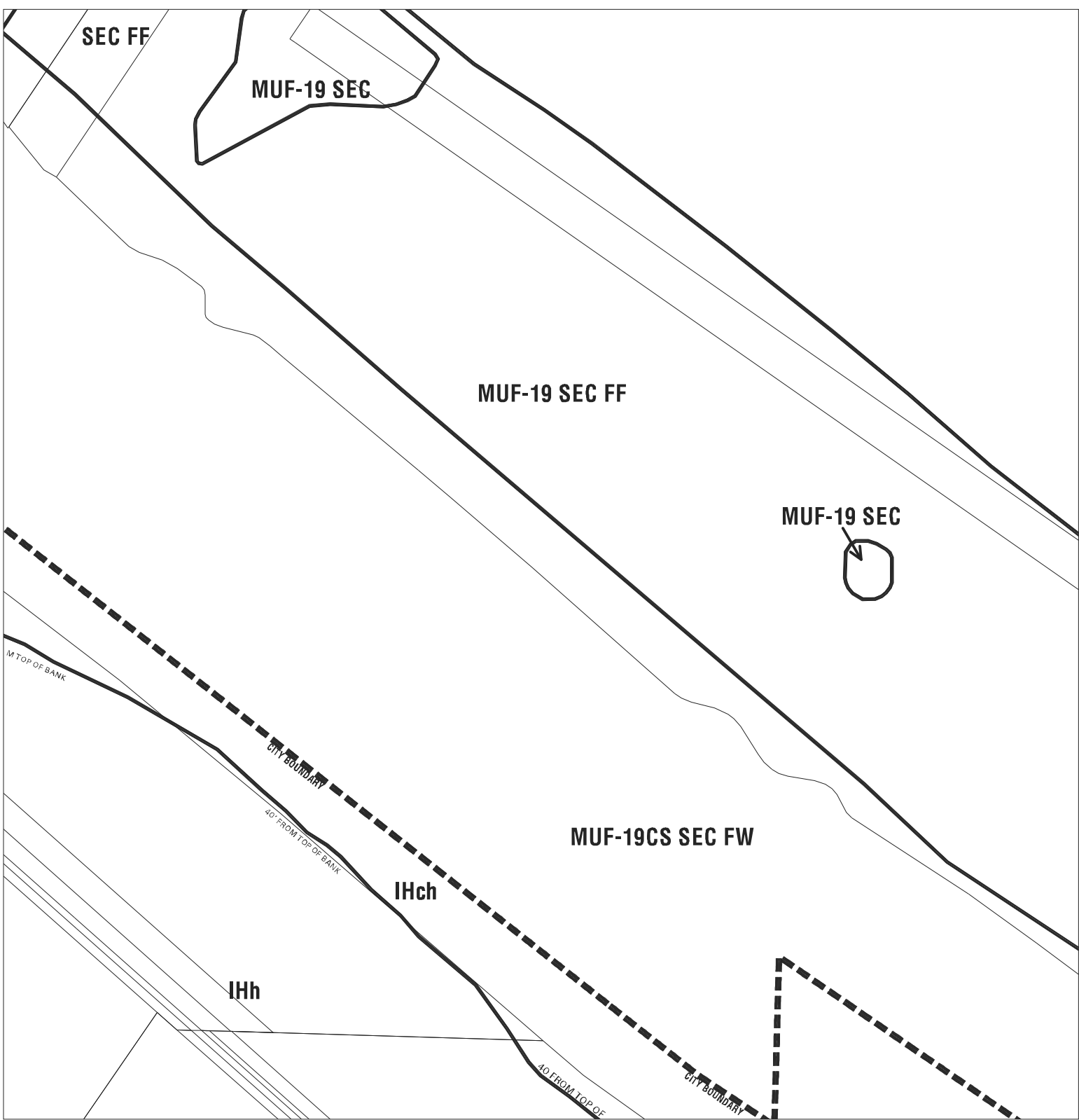
Scale (Feet)



City Boundary

November, 2009

Map 1/4 Section 1625



River Plan/North Reach Proposed Zoning


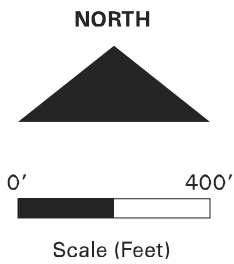
Bureau of Planning - City of Portland, Oregon

- i = River Industrial Zone
- g* = River General Zone
- r* = River Recreational Zone
- e = River Environmental Zone

- c = Environmental Conservation Overlay
- p = Environmental Protection Overlay

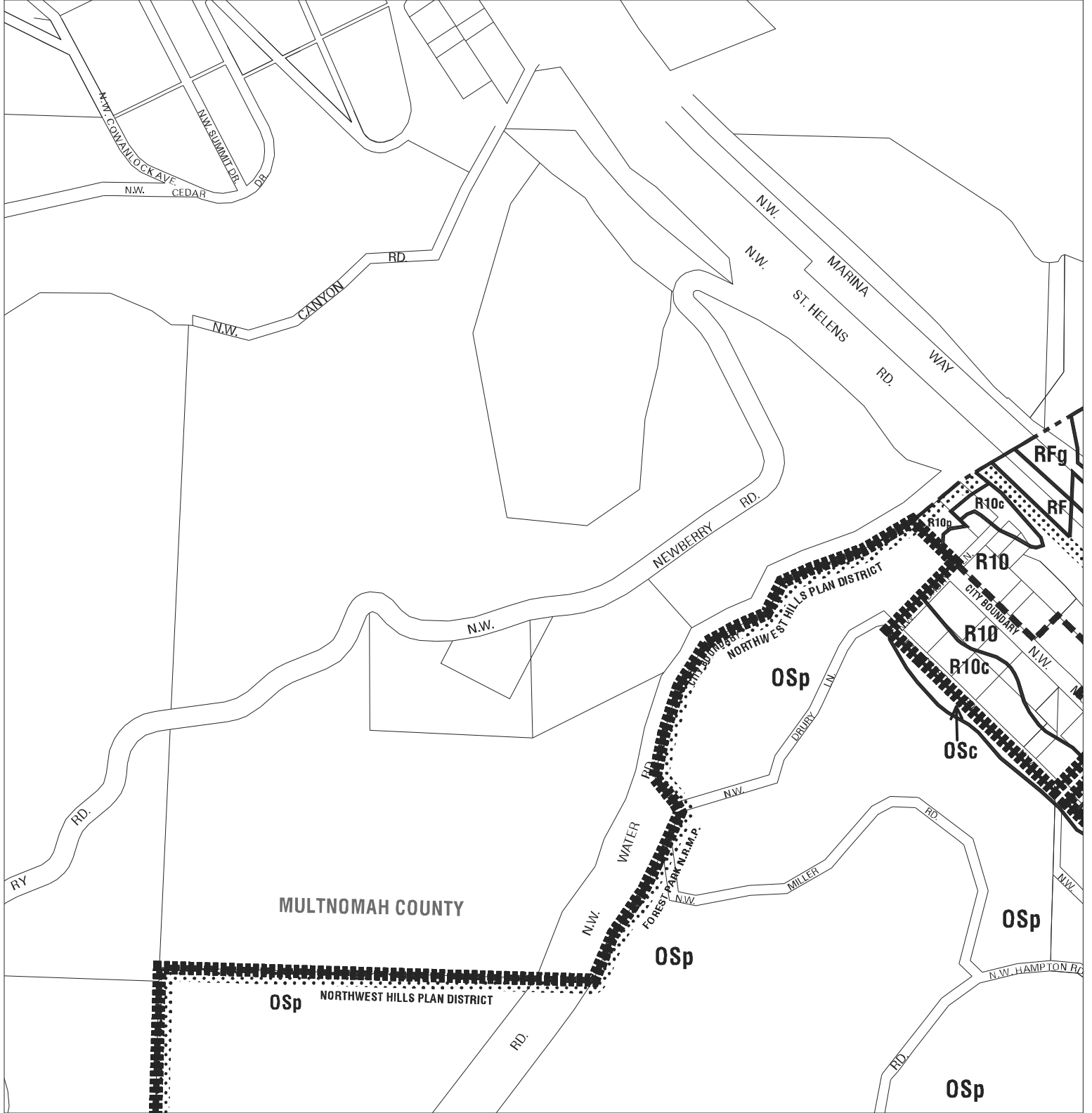
*** Public Trail

←---→ Ordinary High Water Mark (O.H.W.M.)
= area between arrows



November, 2009

Map 1/4 Section 1625



Existing Zoning

Bureau of Planning - City of Portland, Oregon

- i = River Industrial Zone
- g = River General Zone
- r = River Recreational Zone
- n = River Natural Zone
- q = River Water Quality Zone

- c = Environmental Conservation Overlay
- p = Environmental Protection Overlay

★ ★ ★ Public Recreation Trail

November, 2009

Map 1/4 Section 1716

NORTH



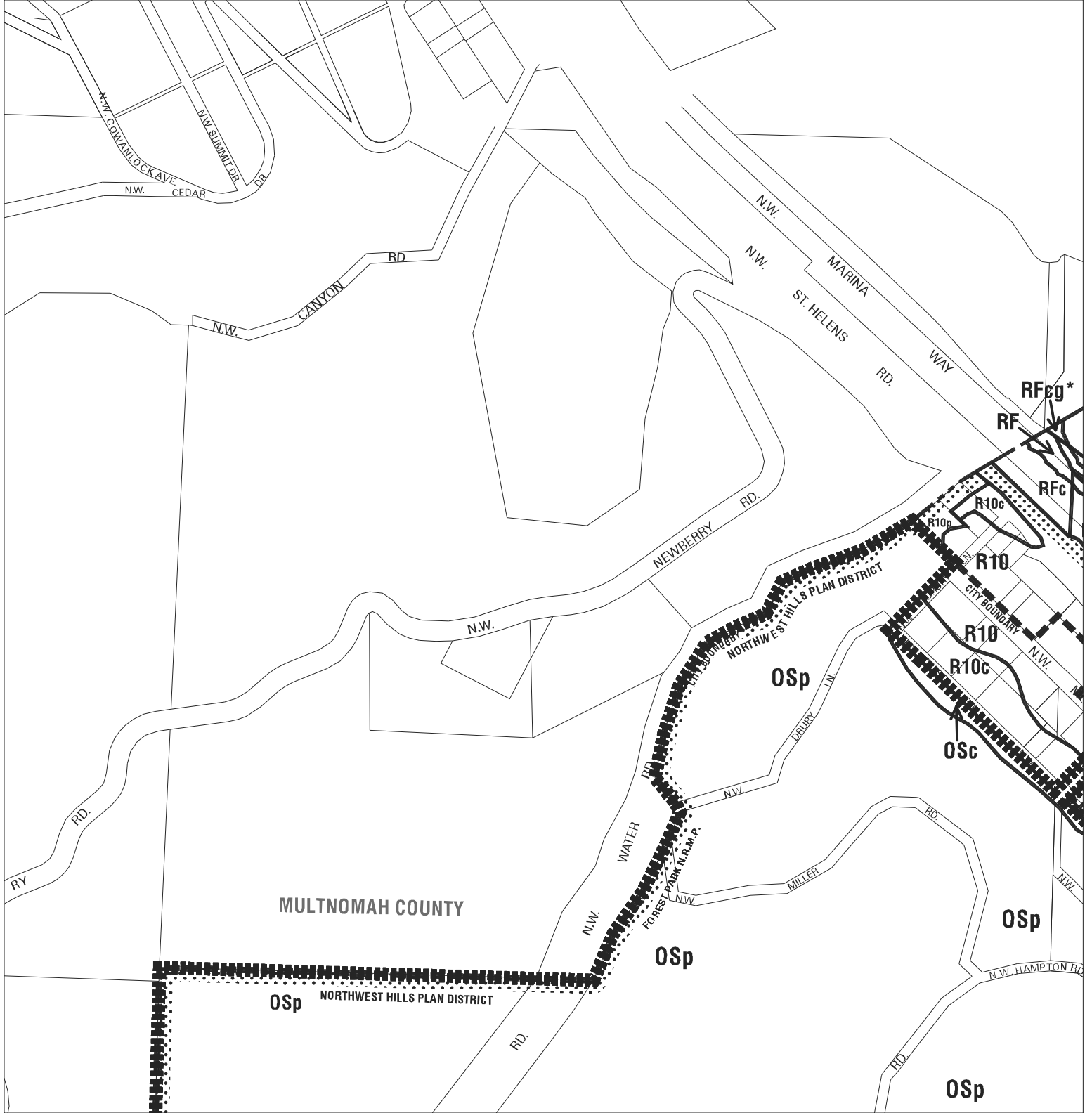
0' 400'



Scale (Feet)



City Boundary



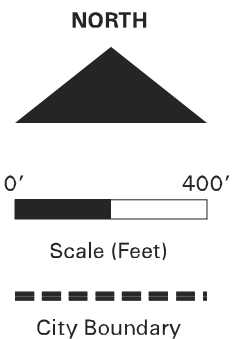
River Plan/North Reach Proposed Zoning

Bureau of Planning - City of Portland, Oregon

- i = River Industrial Zone
- g* = River General Zone
- r* = River Recreational Zone
- e = River Environmental Zone

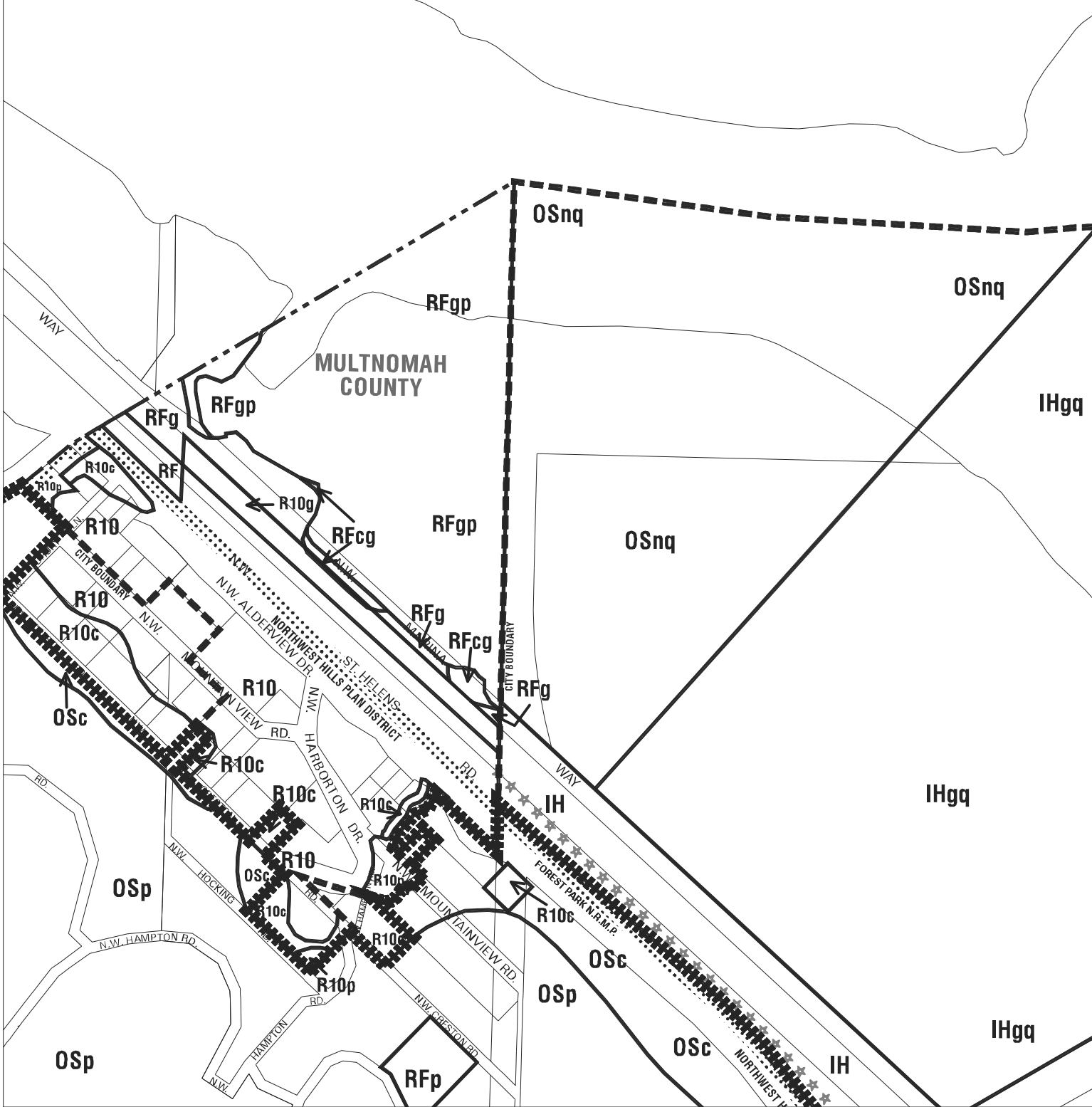
- c = Environmental Conservation Overlay
- p = Environmental Protection Overlay

- ★★★ Public Trail
- ←---→ Ordinary High Water Mark (O.H.W.M.)
= area between arrows



November, 2009

Map 1/4 Section 1716




MULTNOMAH COUNTY

Existing Zoning

Bureau of Planning - City of Portland, Oregon



Scale (Feet)



City Boundary

- i = River Industrial Zone
- g = River General Zone
- r = River Recreational Zone
- n = River Natural Zone
- q = River Water Quality Zone

- c = Environmental Conservation Overlay
- p = Environmental Protection Overlay

☆☆☆ Public Recreation Trail

November, 2009

Map 1/4 Section 1717



Existing Zoning

Bureau of Planning - City of Portland, Oregon

- i = River Industrial Zone
- g = River General Zone
- r = River Recreational Zone
- n = River Natural Zone
- q = River Water Quality Zone

- c = Environmental Conservation Overlay
- p = Environmental Protection Overlay

*** Public Recreation Trail

November, 2009

Map 1/4 Section 1718

NORTH



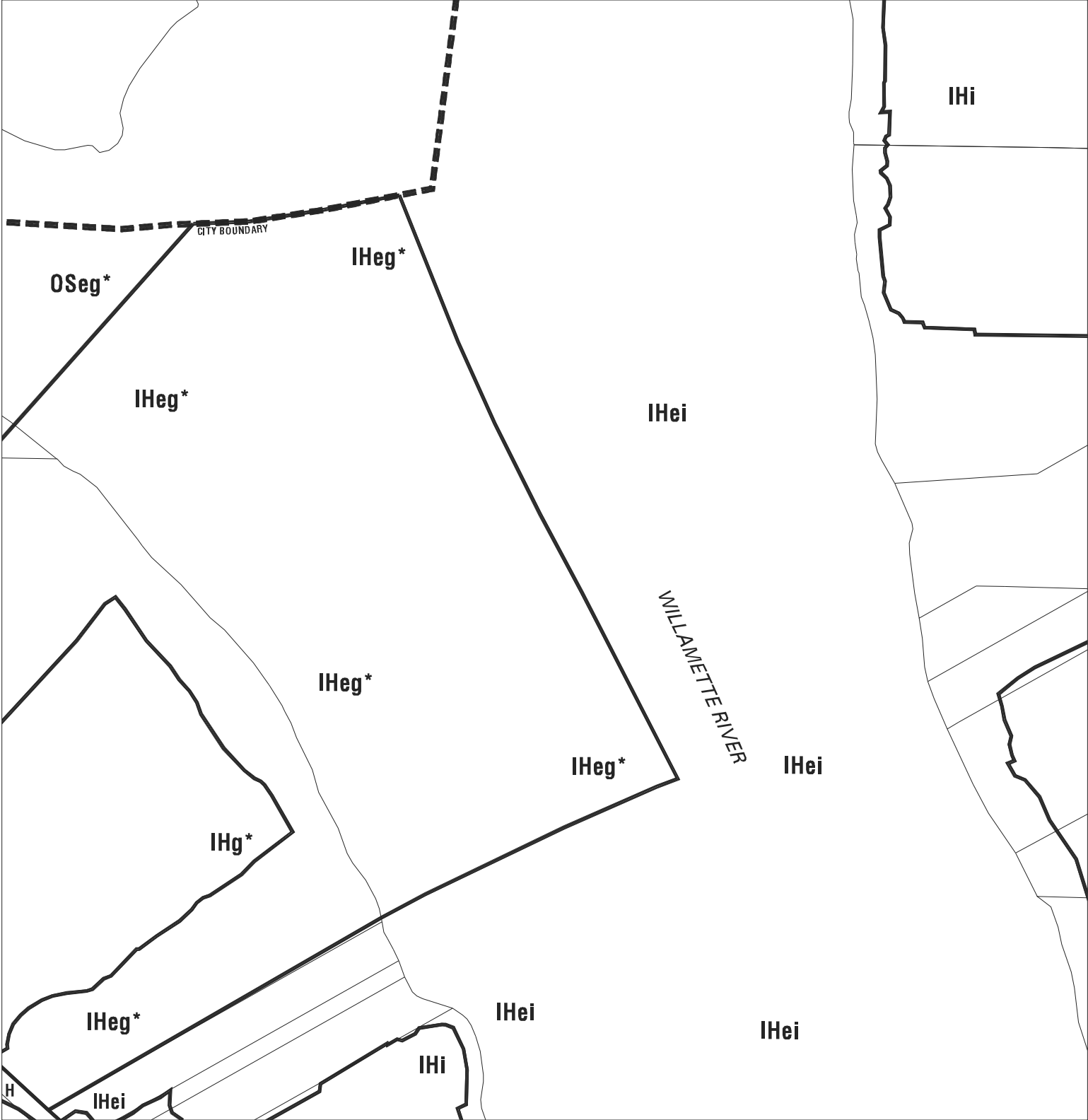
0' 400'



Scale (Feet)



City Boundary



River Plan/North Reach Proposed Zoning

Bureau of Planning - City of Portland, Oregon

- i = River Industrial Zone
- g* = River General Zone
- r* = River Recreational Zone
- e = River Environmental Zone

- c = Environmental Conservation Overlay
- p = Environmental Protection Overlay

- *** Public Trail
- <---> Ordinary High Water Mark (O.H.W.M.) = area between arrows

NORTH

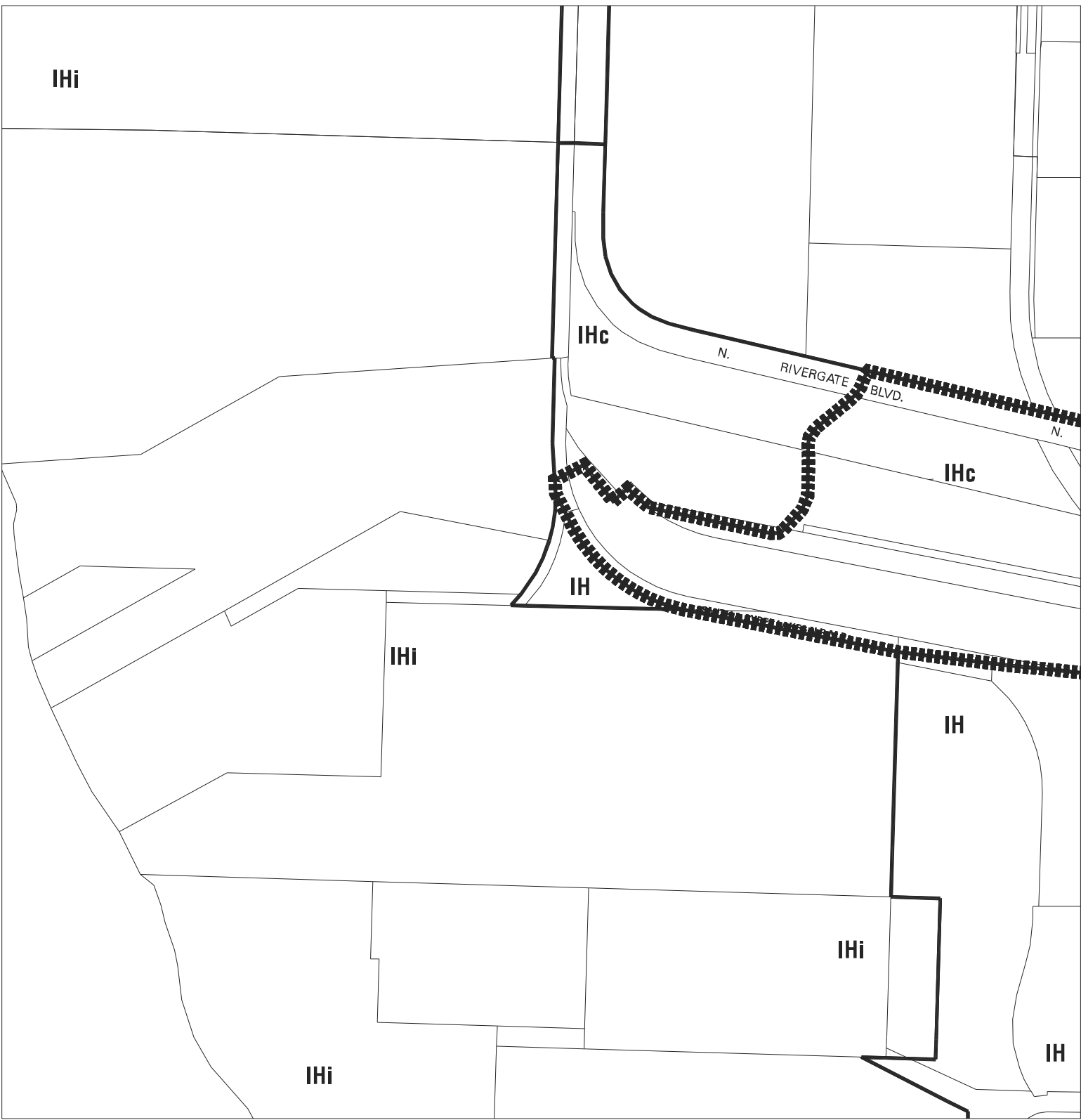
0' 400'

Scale (Feet)

--- City Boundary

February, 2010

Map 1/4 Section 1718



IHi

IHc

N.

RIVERGATE BLVD.

N.

IHc

IH

IHi

IH

IHi

IHi

IH

Existing Zoning

Bureau of Planning - City of Portland, Oregon

- i = River Industrial Zone
- g = River General Zone
- r = River Recreational Zone
- n = River Natural Zone
- q = River Water Quality Zone

- c = Environmental Conservation Overlay
- p = Environmental Protection Overlay

☆☆☆ Public Recreation Trail

NORTH



0' 400'



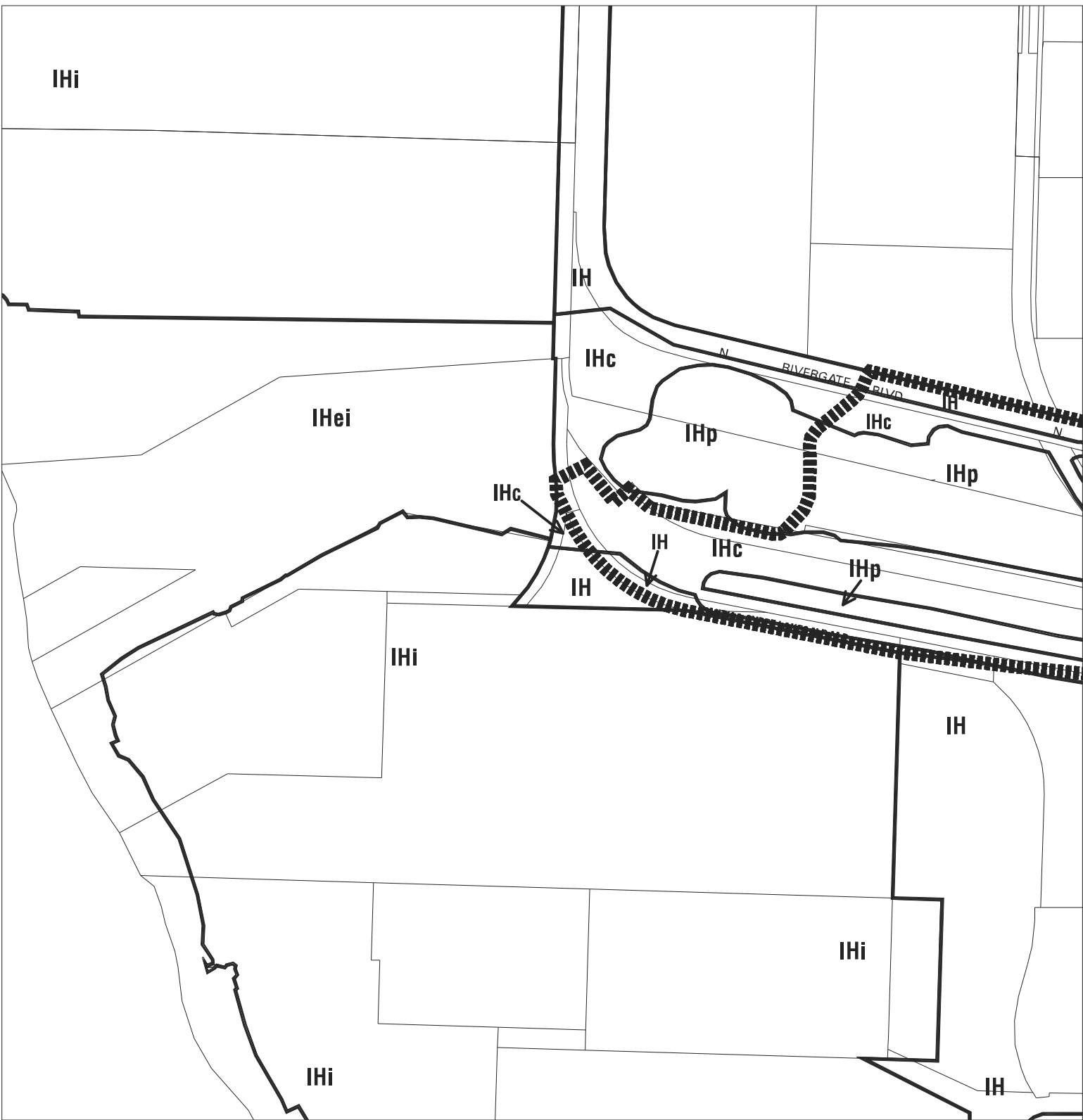
Scale (Feet)



City Boundary

November, 2009

Map 1/4 Section 1719



River Plan/North Reach Proposed Zoning

Bureau of Planning - City of Portland, Oregon

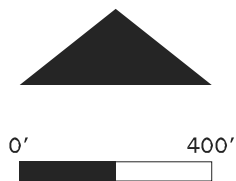
i = River Industrial Zone
 g* = River General Zone
 r* = River Recreational Zone
 e = River Environmental Zone

c = Environmental Conservation Overlay
 p = Environmental Protection Overlay

☆☆☆ Public Trail

←--→ Ordinary High Water Mark (O.H.W.M.)
 = area between arrows

NORTH

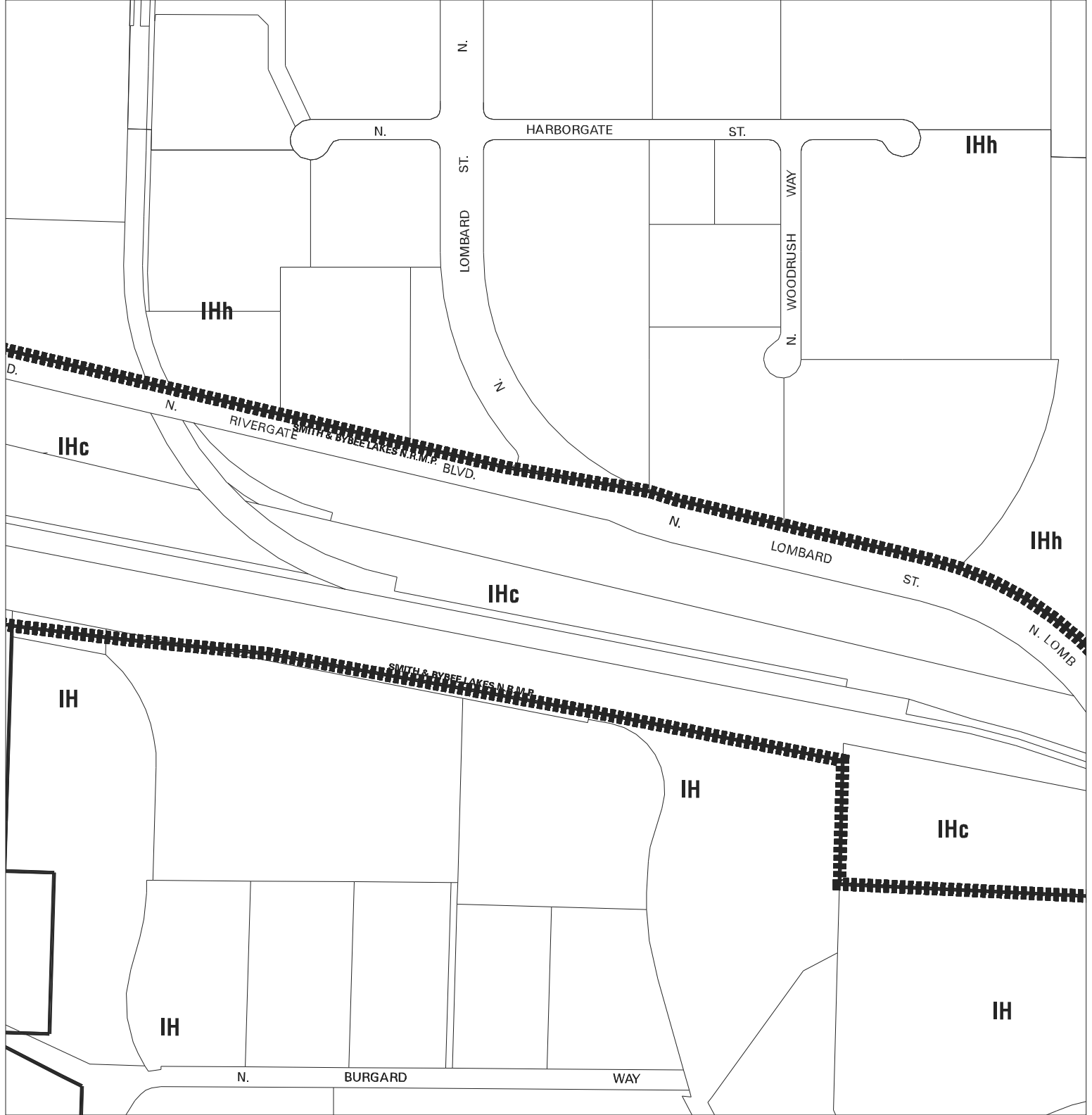


Scale (Feet)

November, 2009

Map 1/4 Section 1719

City Boundary



Existing Zoning

Bureau of Planning - City of Portland, Oregon

- i = River Industrial Zone
- g = River General Zone
- r = River Recreational Zone
- n = River Natural Zone
- q = River Water Quality Zone

- c = Environmental Conservation Overlay
- p = Environmental Protection Overlay
- ☆☆☆ = Public Recreation Trail

NORTH



0' 400'



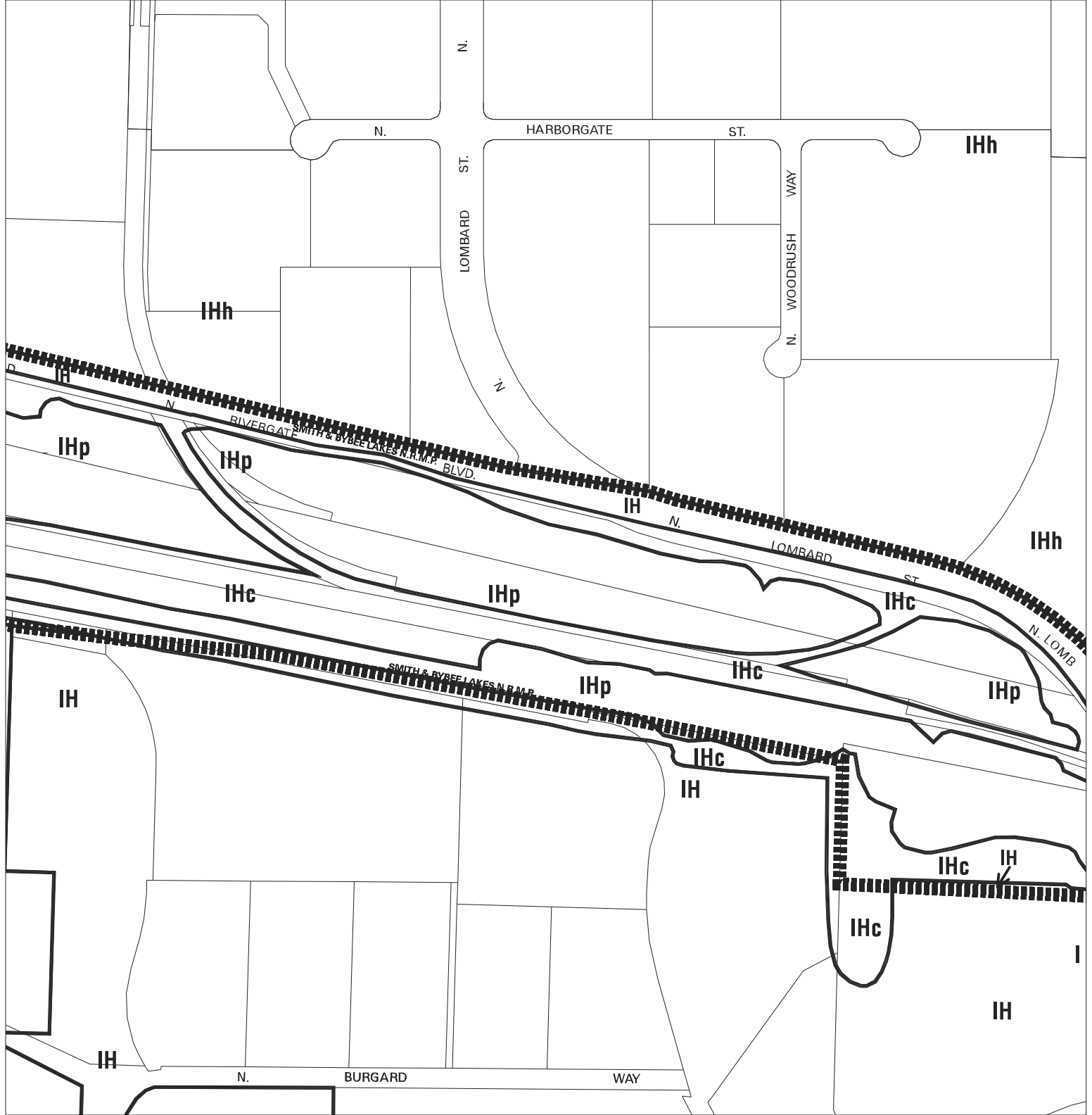
Scale (Feet)



City Boundary

November, 2009

Map 1/4 Section 1720



River Plan/North Reach Proposed Zoning

Bureau of Planning - City of Portland, Oregon

i = River Industrial Zone
 g* = River General Zone
 r* = River Recreational Zone
 e = River Environmental Zone

c = Environmental Conservation Overlay
 p = Environmental Protection Overlay

★★★ Public Trail

←---→ Ordinary High Water Mark (O.H.W.M.)
 = area between arrows

NORTH



0' 400'



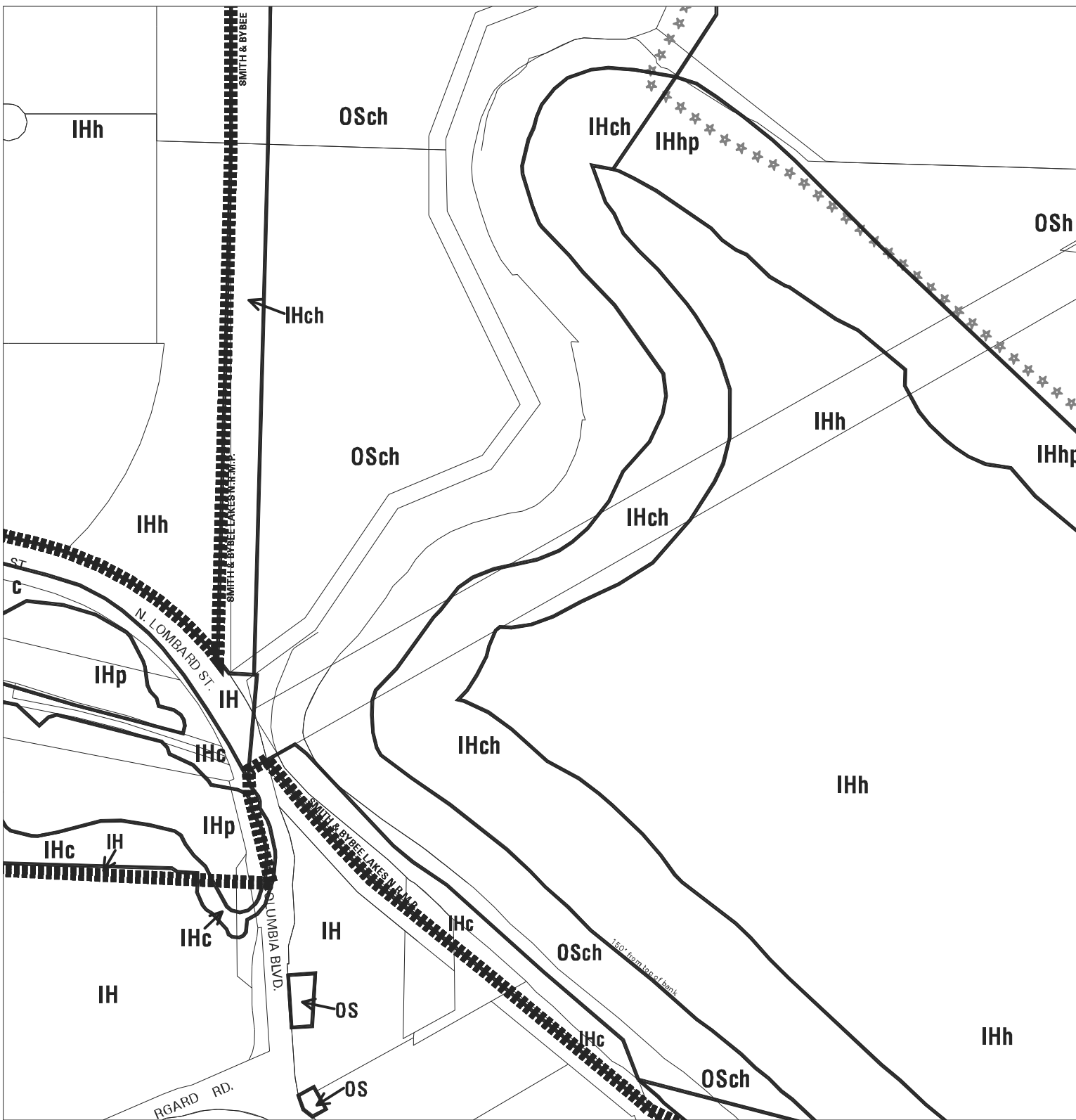
Scale (Feet)



City Boundary

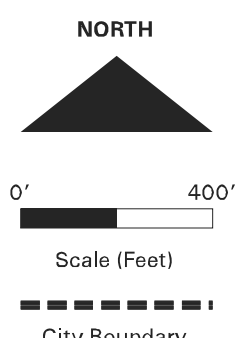
November, 2009

Map 1/4 Section 1720



River Plan/North Reach Proposed Zoning

Bureau of Planning - City of Portland, Oregon



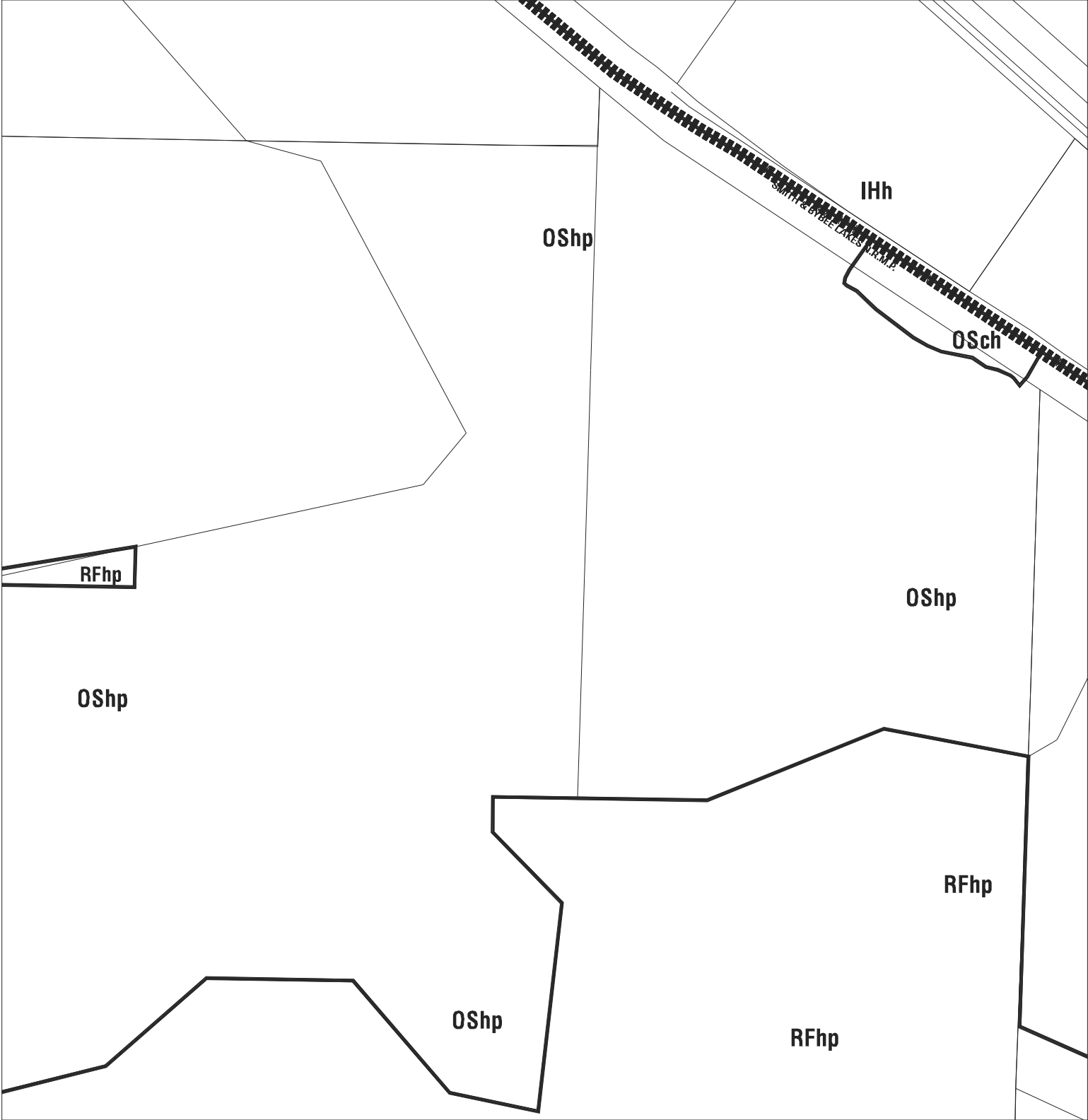
- i = River Industrial Zone
- g* = River General Zone
- r* = River Recreational Zone
- e = River Environmental Zone

- c = Environmental Conservation Overlay
- p = Environmental Protection Overlay

- *** Public Trail
- ←---→ Ordinary High Water Mark (O.H.W.M.) = area between arrows

November, 2009

Map 1/4 Section 1721



Existing Zoning

Bureau of Planning - City of Portland, Oregon

- i = River Industrial Zone
- g = River General Zone
- r = River Recreational Zone
- n = River Natural Zone
- q = River Water Quality Zone

- c = Environmental Conservation Overlay
- p = Environmental Protection Overlay

★ ★ ★ Public Recreation Trail

NORTH



0' 400'



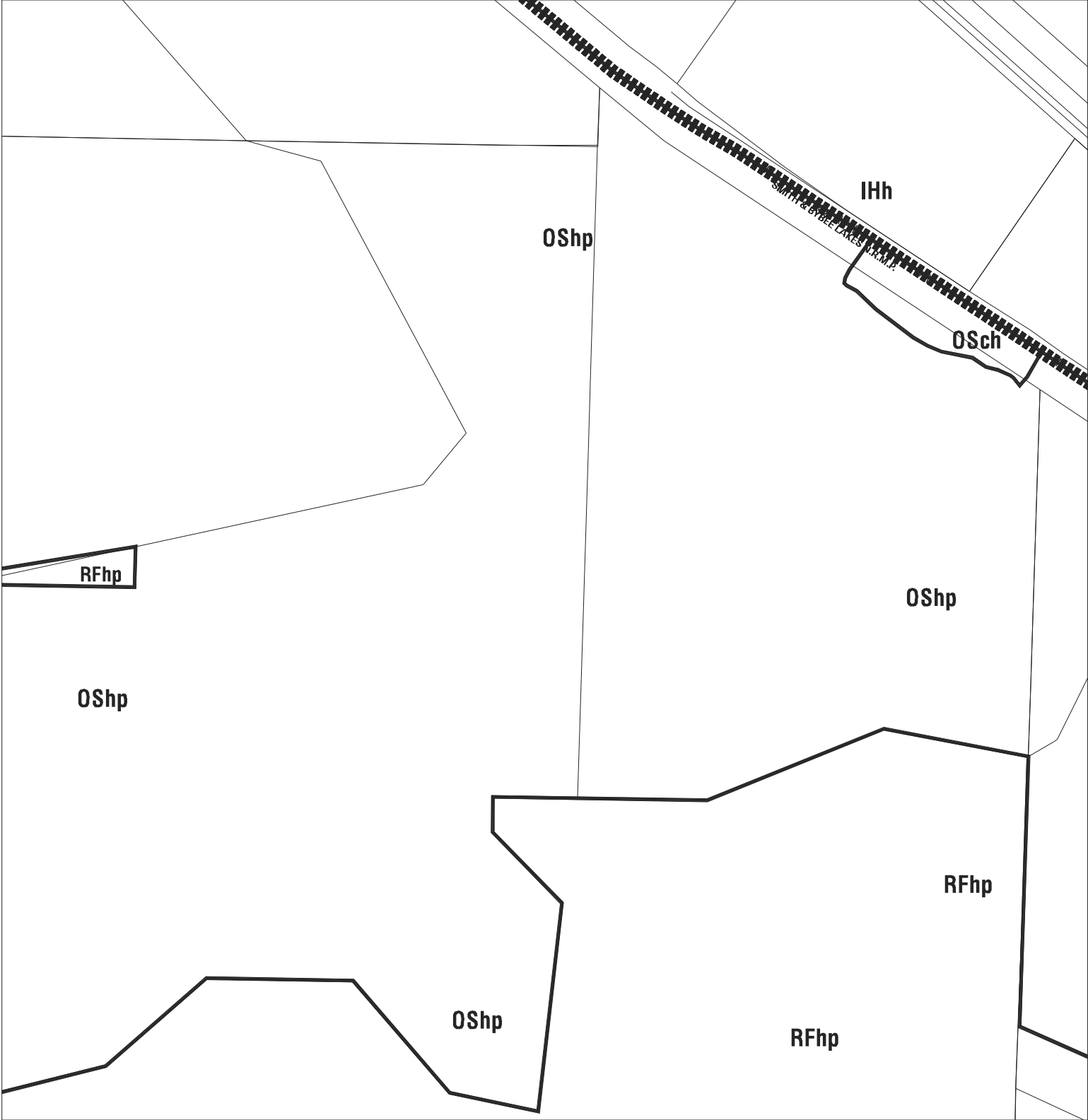
Scale (Feet)



City Boundary

November, 2009

Map 1/4 Section 1724



River Plan/North Reach Proposed Zoning

Bureau of Planning - City of Portland, Oregon

- i = River Industrial Zone
- g* = River General Zone
- r* = River Recreational Zone
- e = River Environmental Zone

- c = Environmental Conservation Overlay
- p = Environmental Protection Overlay

- ☆☆☆ Public Trail
- ←--→ Ordinary High Water Mark (O.H.W.M.)
= area between arrows

November, 2009

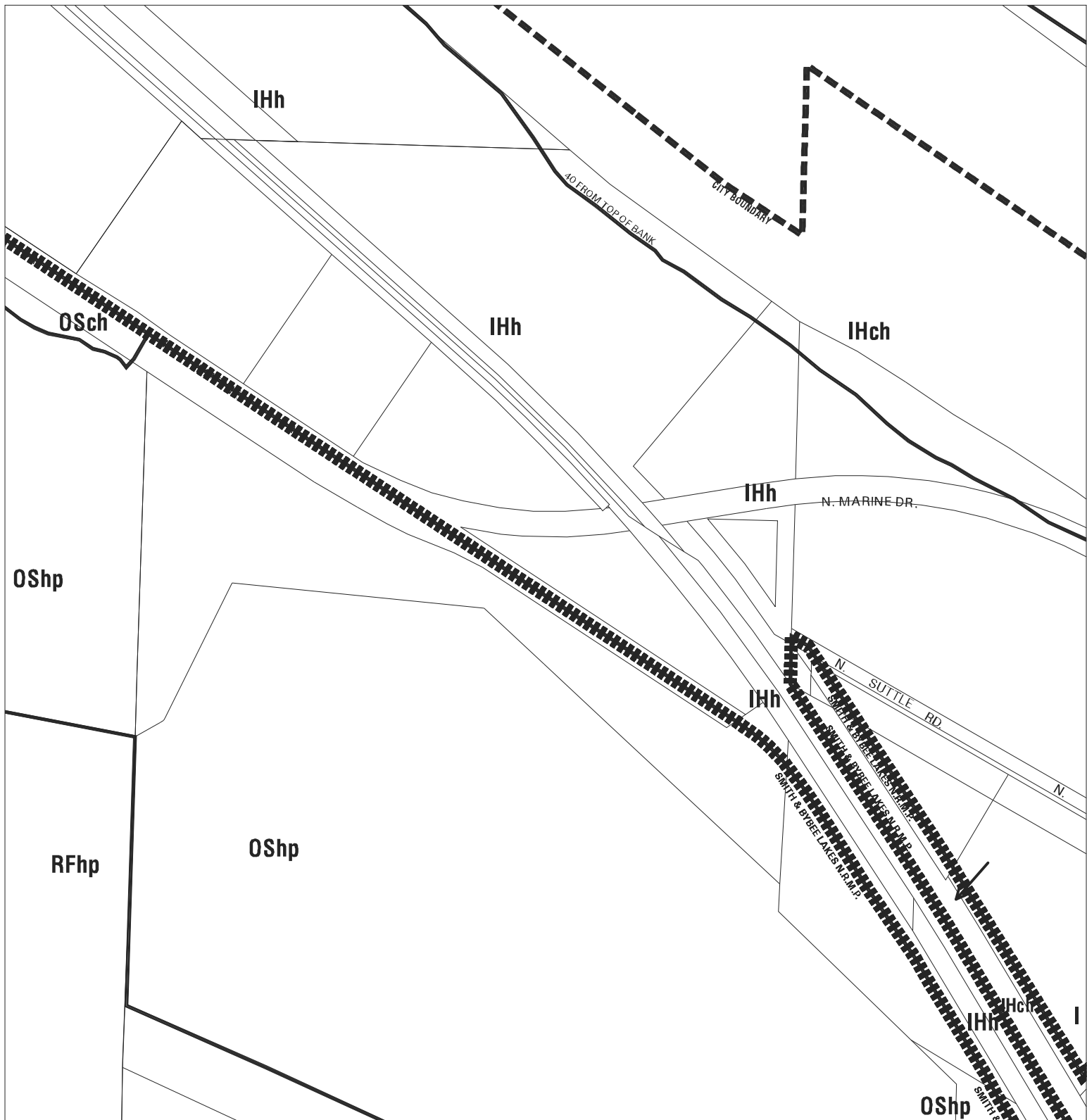
Map 1/4 Section 1724

NORTH

0' 400'

Scale (Feet)

City Boundary



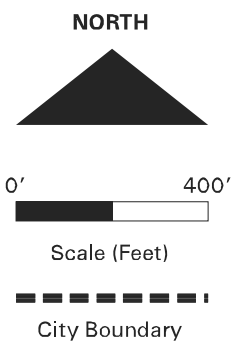
Existing Zoning

Bureau of Planning - City of Portland, Oregon

- i = River Industrial Zone
- g = River General Zone
- r = River Recreational Zone
- n = River Natural Zone
- q = River Water Quality Zone

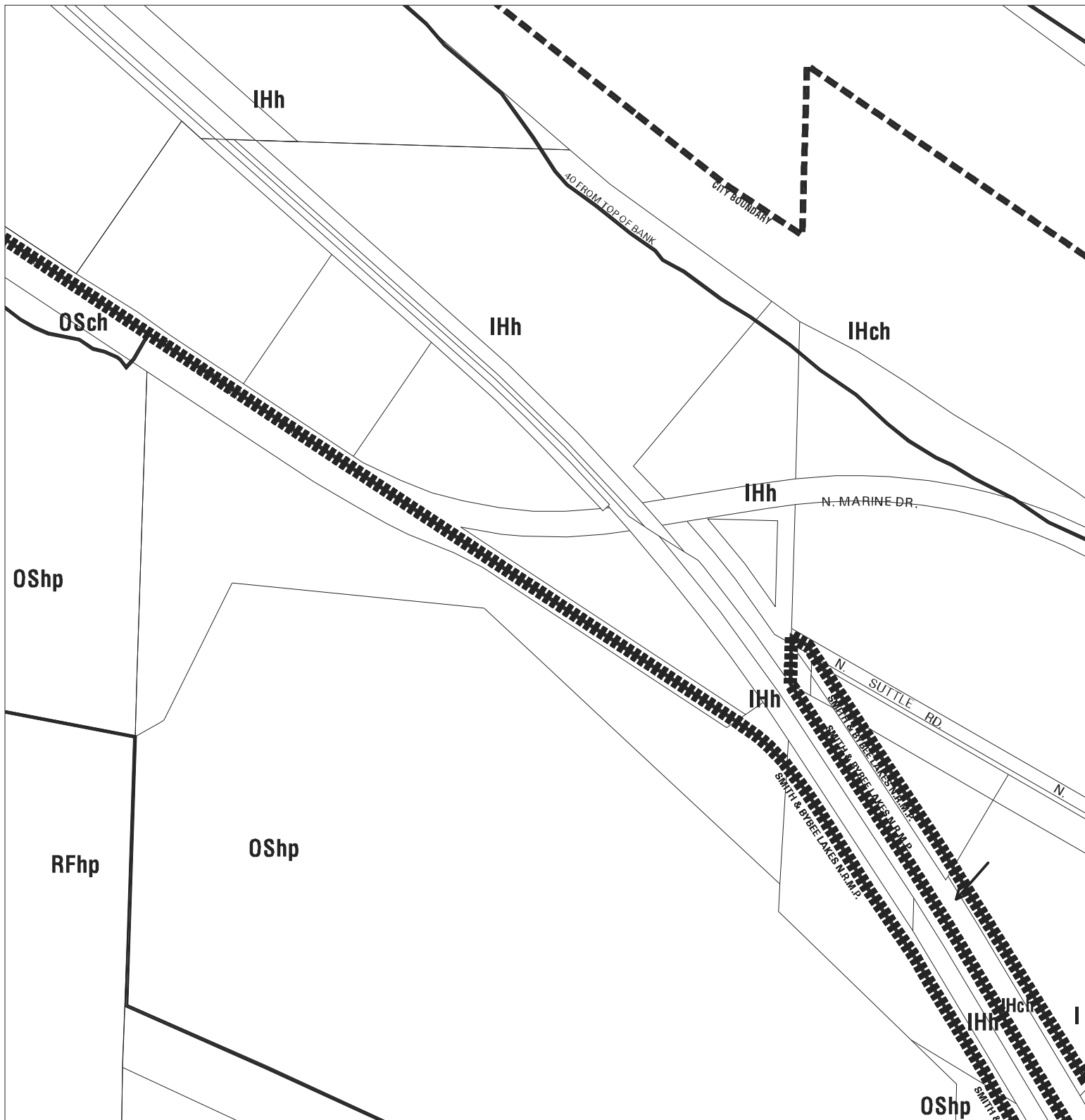
- c = Environmental Conservation Overlay
- p = Environmental Protection Overlay

★ ★ ★ Public Recreation Trail



November, 2009

Map 1/4 Section 1725

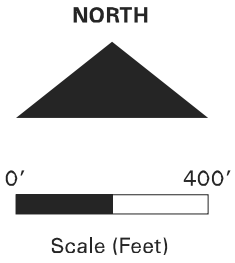


River Plan/North Reach Proposed Zoning

Bureau of Planning - City of Portland, Oregon

- i = River Industrial Zone
- g* = River General Zone
- r* = River Recreational Zone
- e = River Environmental Zone

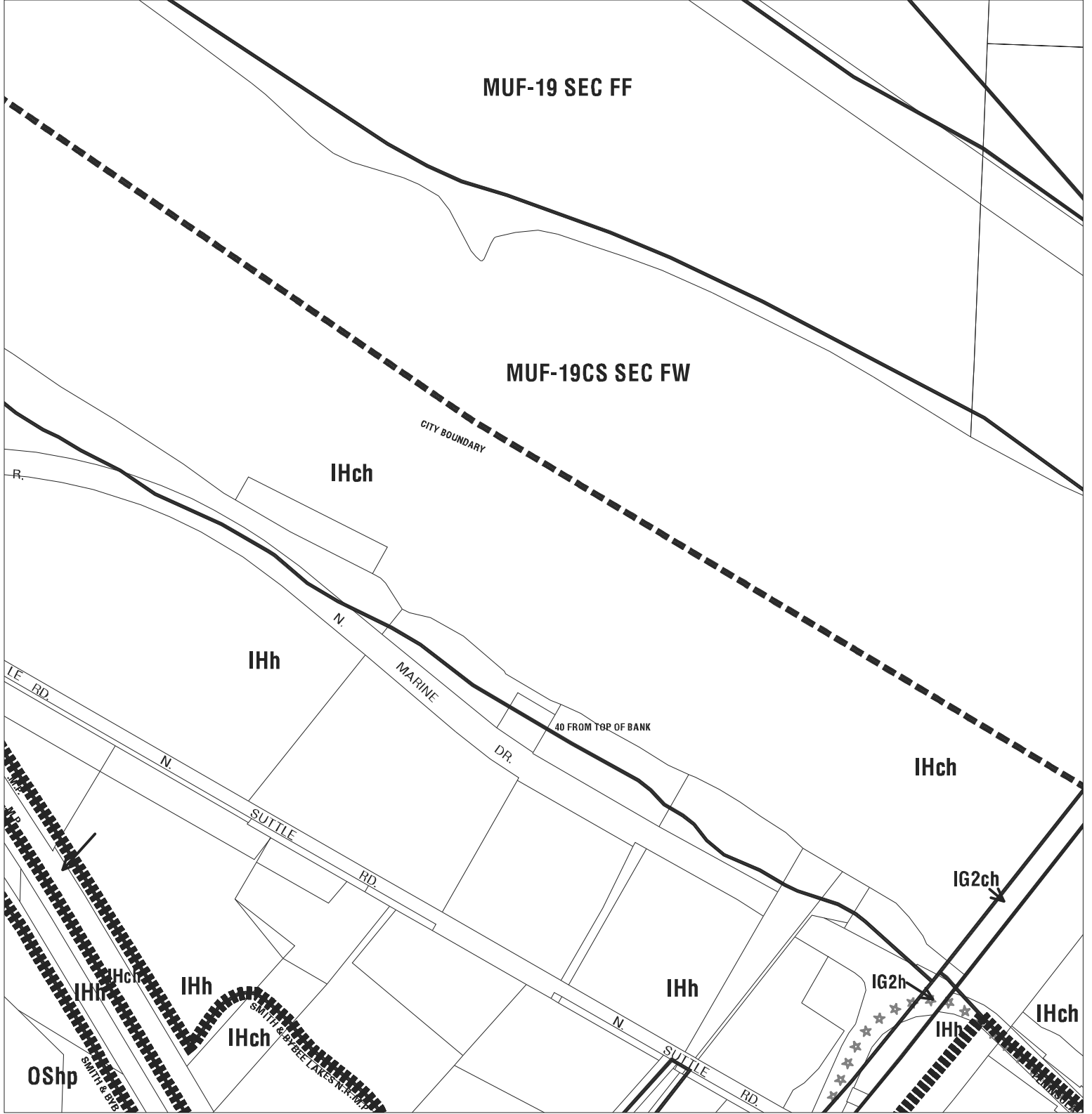
- c = Environmental Conservation Overlay
- p = Environmental Protection Overlay
- *** = Public Trail
- ←---→ = Ordinary High Water Mark (O.H.W.M.) = area between arrows



--- City Boundary

November, 2009

Map 1/4 Section 1725



River Plan/North Reach Proposed Zoning

Bureau of Planning - City of Portland, Oregon

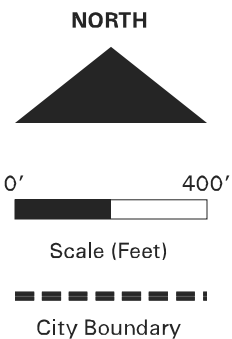
i = River Industrial Zone
 g* = River General Zone
 r* = River Recreational Zone
 e = River Environmental Zone

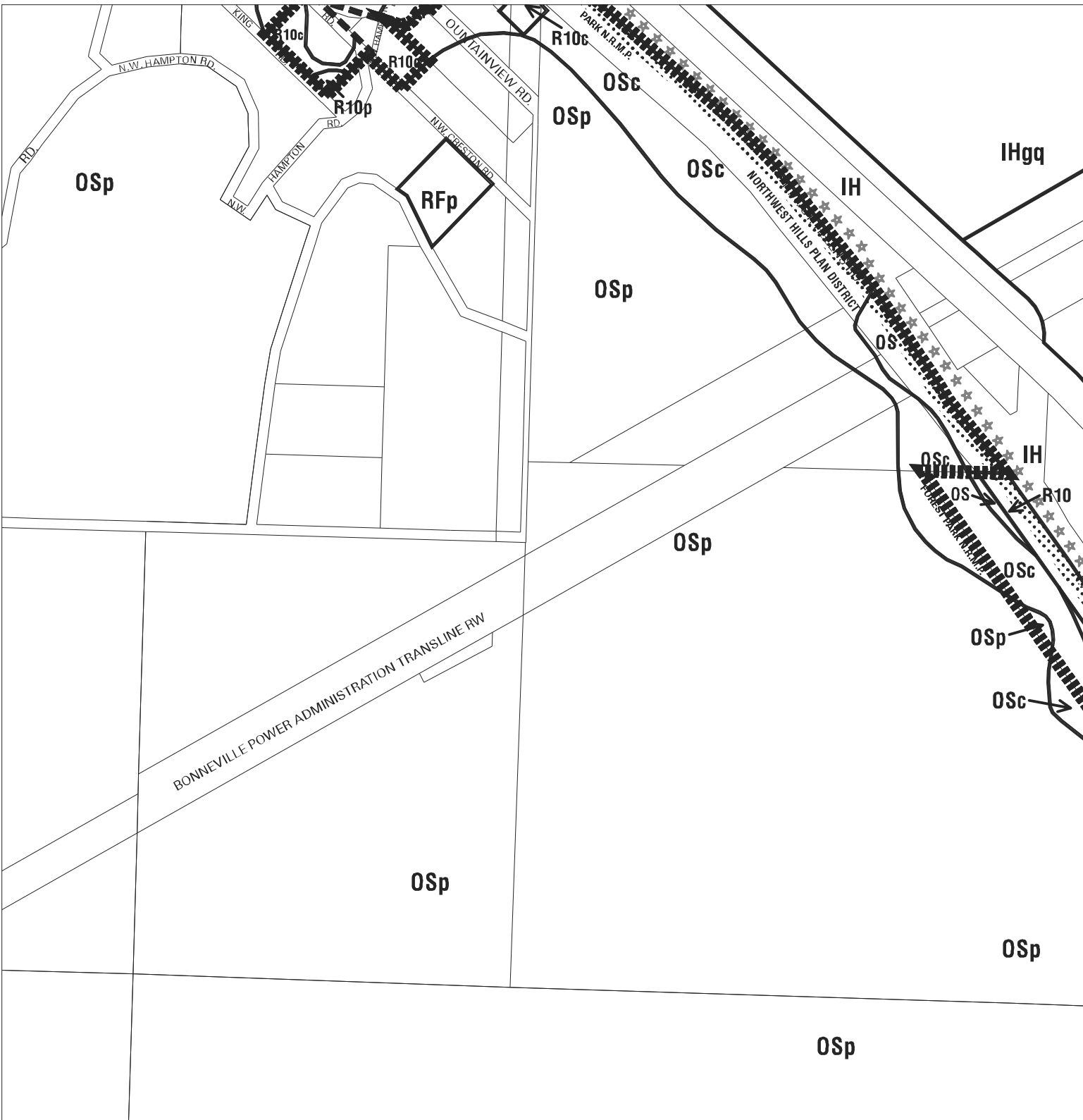
c = Environmental Conservation Overlay
 p = Environmental Protection Overlay

★★★ Public Trail
 ←---→ Ordinary High Water Mark (O.H.W.M.)
 = area between arrows

November, 2009

Map 1/4 Section 1726





Existing Zoning

Bureau of Planning - City of Portland, Oregon

i = River Industrial Zone
 g = River General Zone
 r = River Recreational Zone
 n = River Natural Zone
 q = River Water Quality Zone

c = Environmental Conservation Overlay
 p = Environmental Protection Overlay

*** Public Recreation Trail

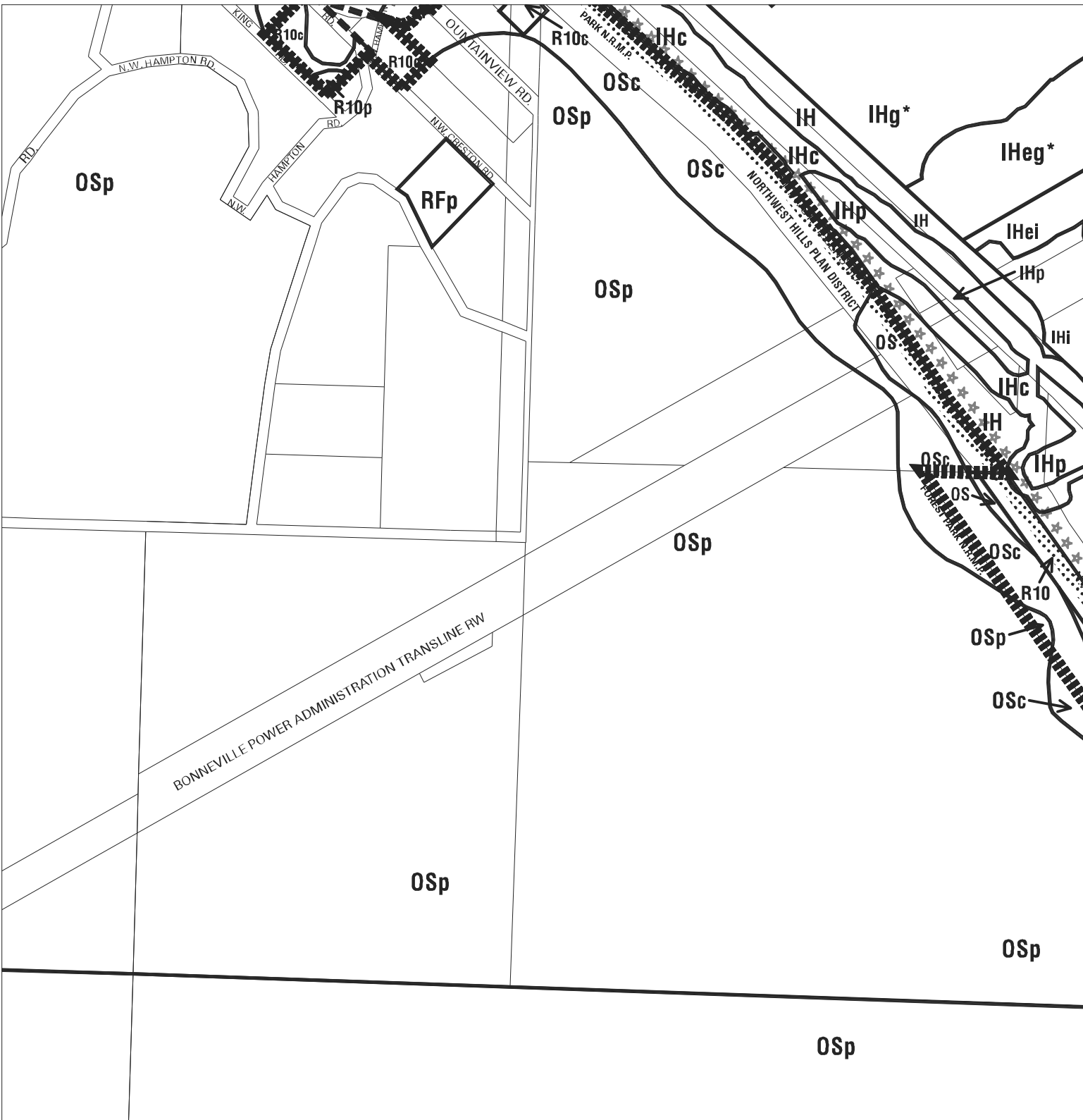
November, 2009

Map 1/4 Section 1817

NORTH



City Boundary



River Plan/North Reach Proposed Zoning

Bureau of Planning - City of Portland, Oregon

- i = River Industrial Zone
- g* = River General Zone
- r* = River Recreational Zone
- e = River Environmental Zone

- c = Environmental Conservation Overlay
- p = Environmental Protection Overlay
- *** = Public Trail
- ←---→ = Ordinary High Water Mark (O.H.W.M.) = area between arrows

NORTH

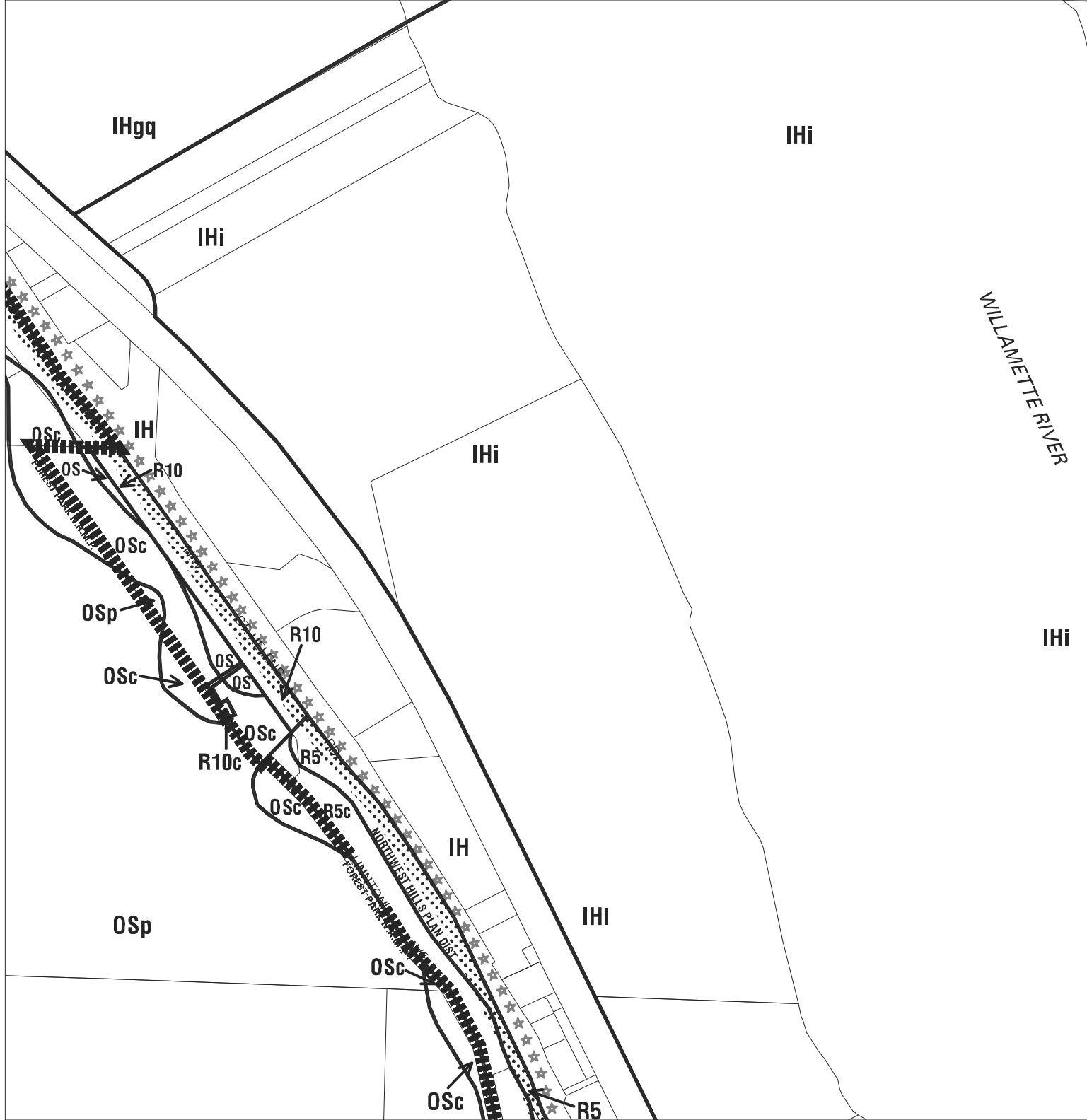
0' 400'

Scale (Feet)

City Boundary

November, 2009

Map 1/4 Section 1817



Existing Zoning

Bureau of Planning - City of Portland, Oregon

- i = River Industrial Zone
- g = River General Zone
- r = River Recreational Zone
- n = River Natural Zone
- q = River Water Quality Zone

- c = Environmental Conservation Overlay
- p = Environmental Protection Overlay

☆☆☆ Public Recreation Trail

NORTH



0' 400'



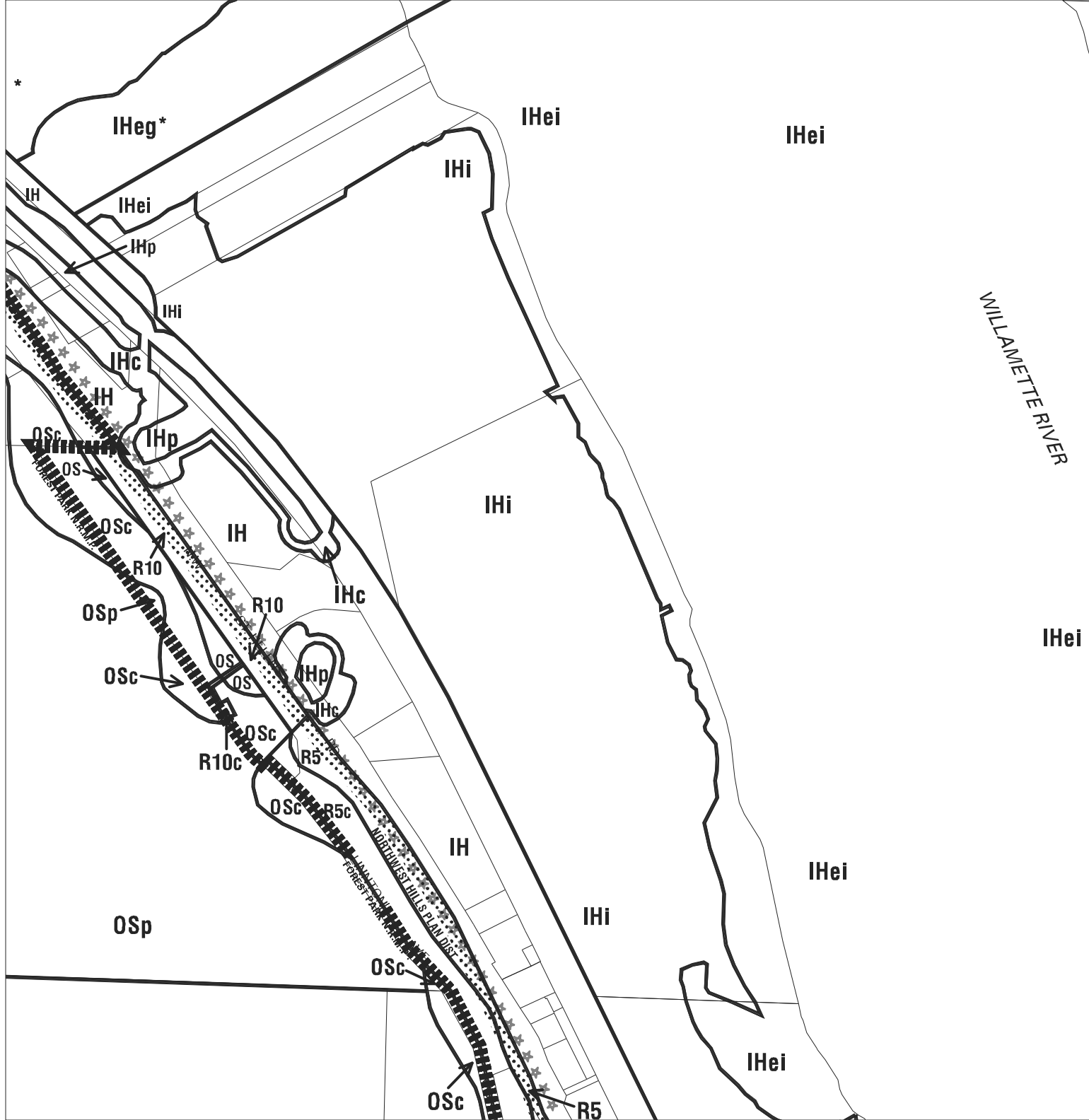
Scale (Feet)



City Boundary

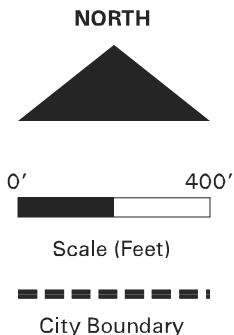
November, 2009

Map 1/4 Section 1818



River Plan/North Reach Proposed Zoning

Bureau of Planning - City of Portland, Oregon



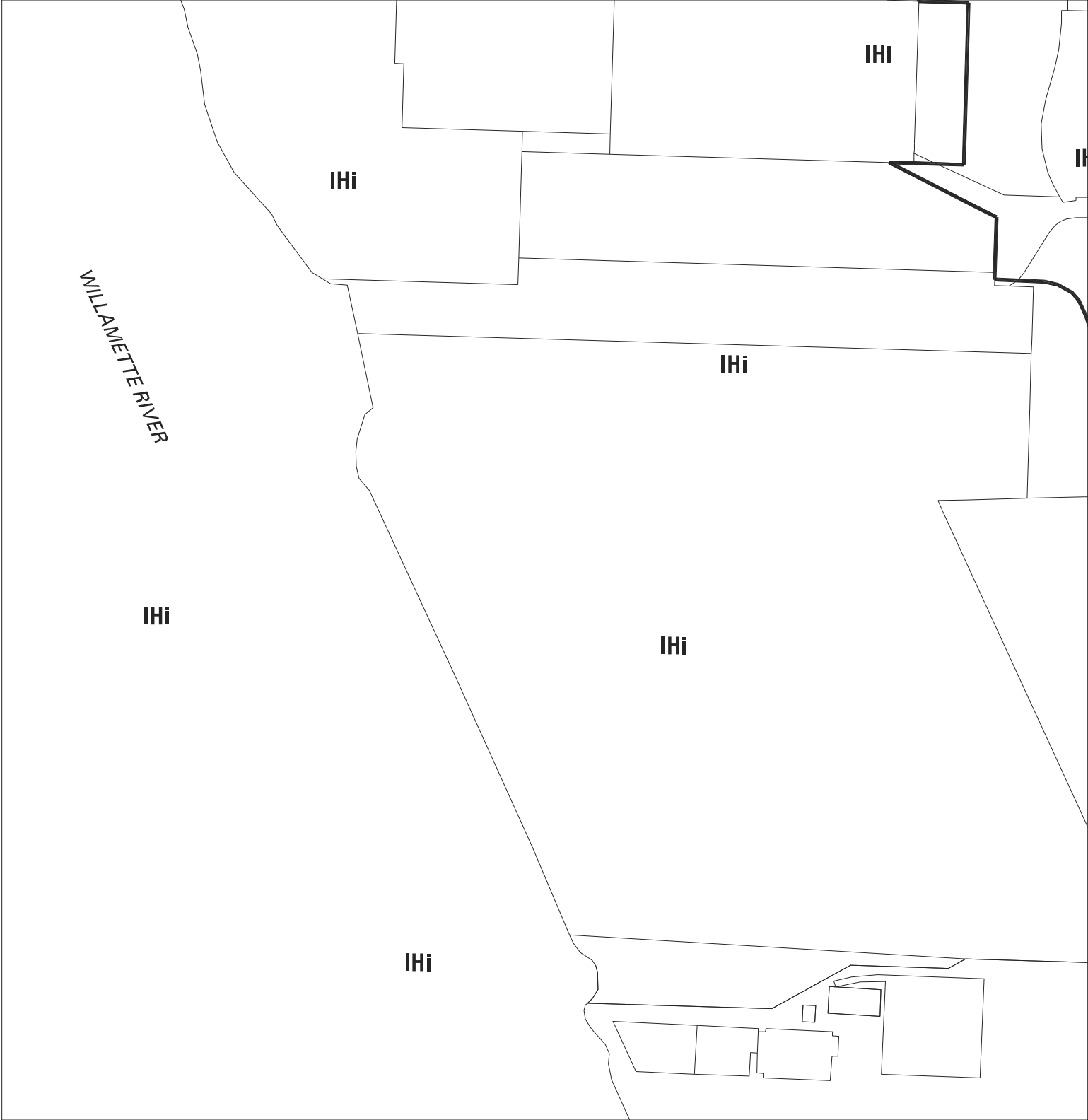
i = River Industrial Zone
 g* = River General Zone
 r* = River Recreational Zone
 e = River Environmental Zone

c = Environmental Conservation Overlay
 p = Environmental Protection Overlay

☆☆☆ Public Trail
 <---> Ordinary High Water Mark (O.H.W.M.)
 = area between arrows

November, 2009

Map 1/4 Section 1818



Existing Zoning

Bureau of Planning - City of Portland, Oregon

- i = River Industrial Zone
- g = River General Zone
- r = River Recreational Zone
- n = River Natural Zone
- q = River Water Quality Zone

- c = Environmental Conservation Overlay
- p = Environmental Protection Overlay

★ ★ ★ Public Recreation Trail

NORTH



0' 400'



Scale (Feet)



City Boundary

November, 2009

Map 1/4 Section 1819



River Plan/North Reach Proposed Zoning

Bureau of Planning - City of Portland, Oregon

i = River Industrial Zone
 g* = River General Zone
 r* = River Recreational Zone
 e = River Environmental Zone

c = Environmental Conservation Overlay
 p = Environmental Protection Overlay

*** Public Trail
 <---> Ordinary High Water Mark (O.H.W.M.)
 = area between arrows

November, 2009

Map 1/4 Section 1820

NORTH



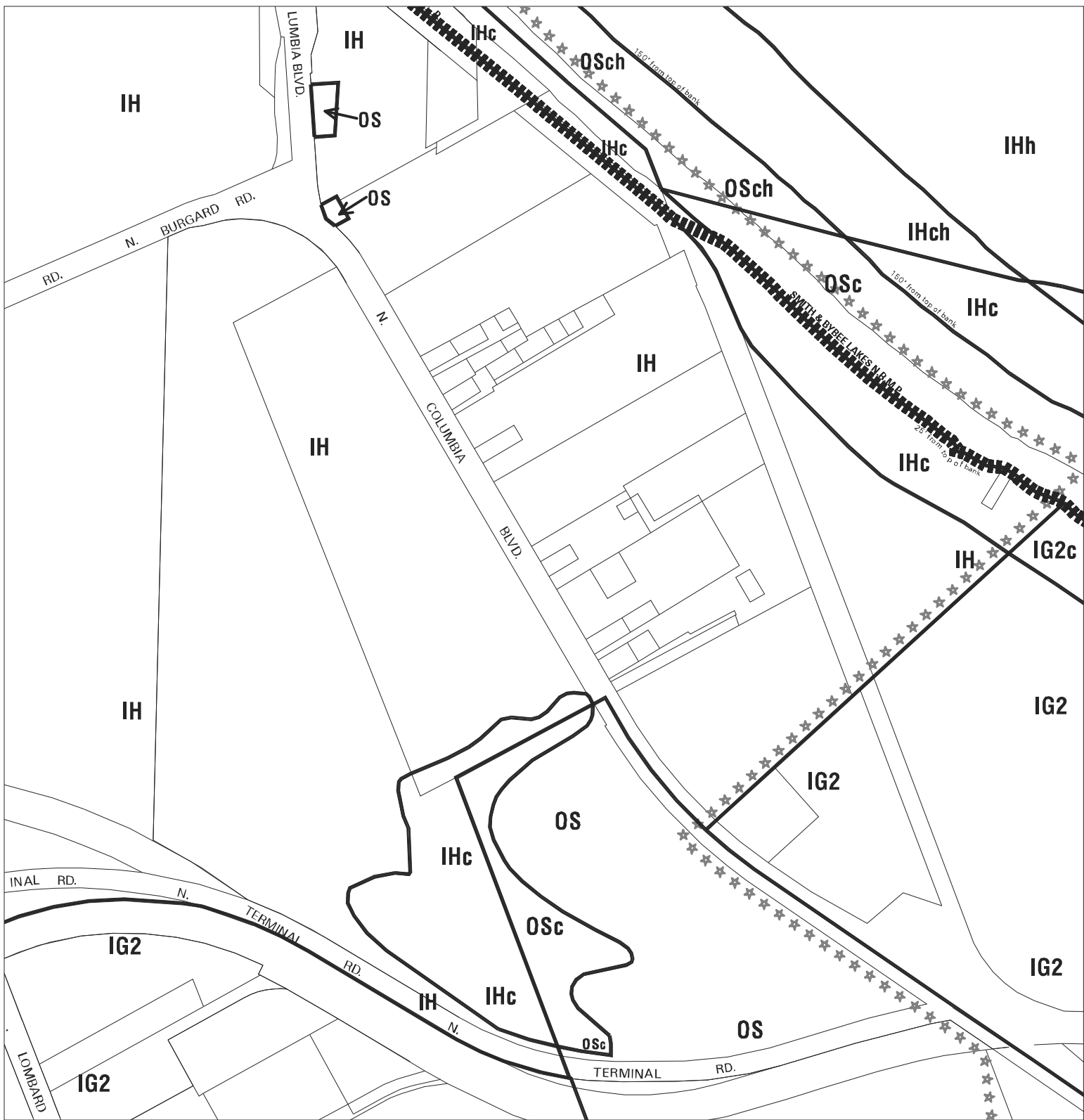
0' 400'



Scale (Feet)



City Boundary



Existing Zoning

Bureau of Planning - City of Portland, Oregon

- i = River Industrial Zone
- g = River General Zone
- r = River Recreational Zone
- n = River Natural Zone
- q = River Water Quality Zone

- c = Environmental Conservation Overlay
- p = Environmental Protection Overlay

*** Public Recreation Trail

November, 2009

Map 1/4 Section 1821

NORTH



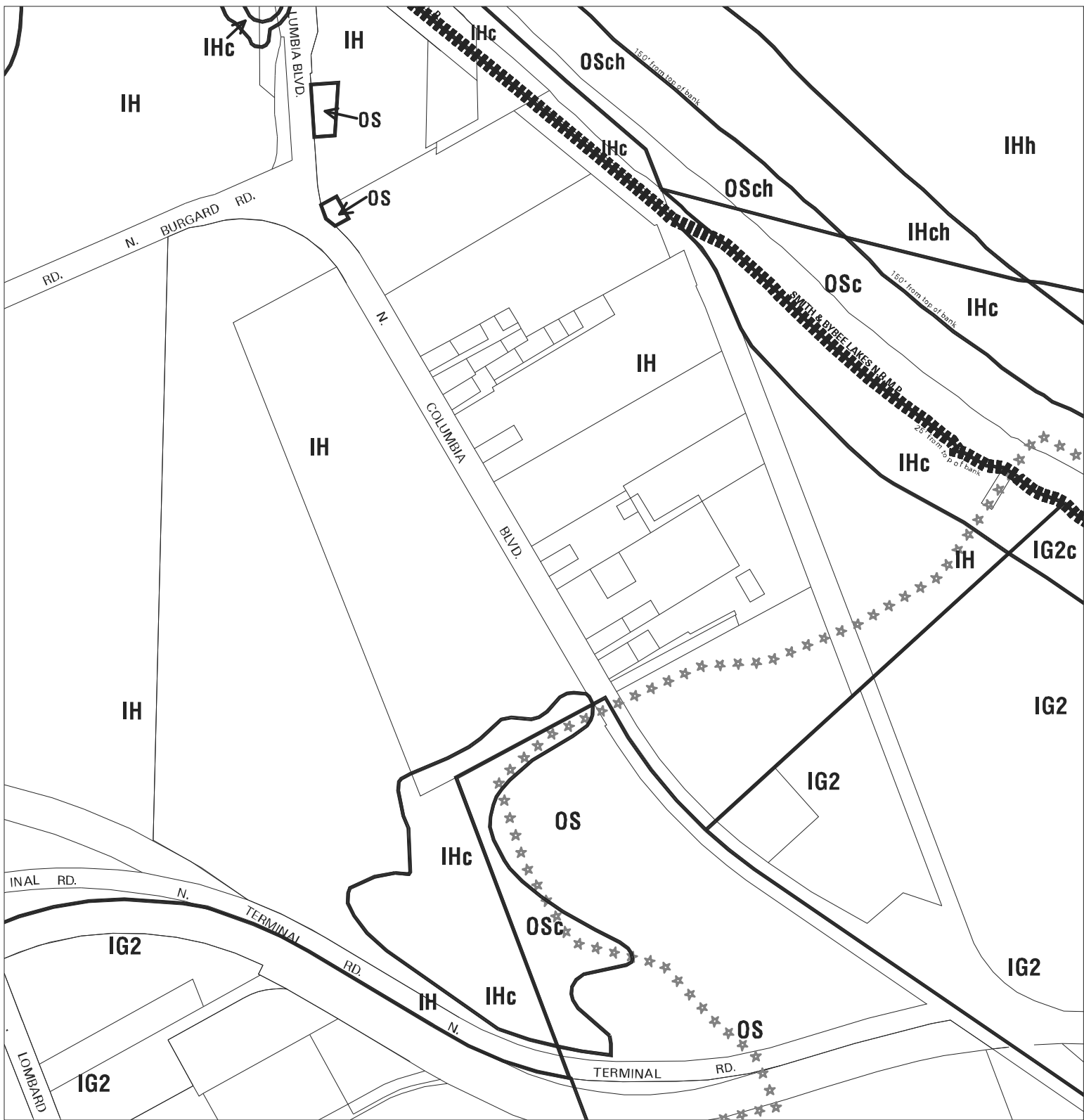
0' 400'



Scale (Feet)



City Boundary

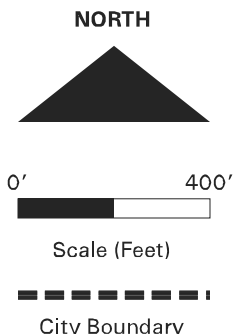


River Plan/North Reach Proposed Zoning

Bureau of Planning - City of Portland, Oregon

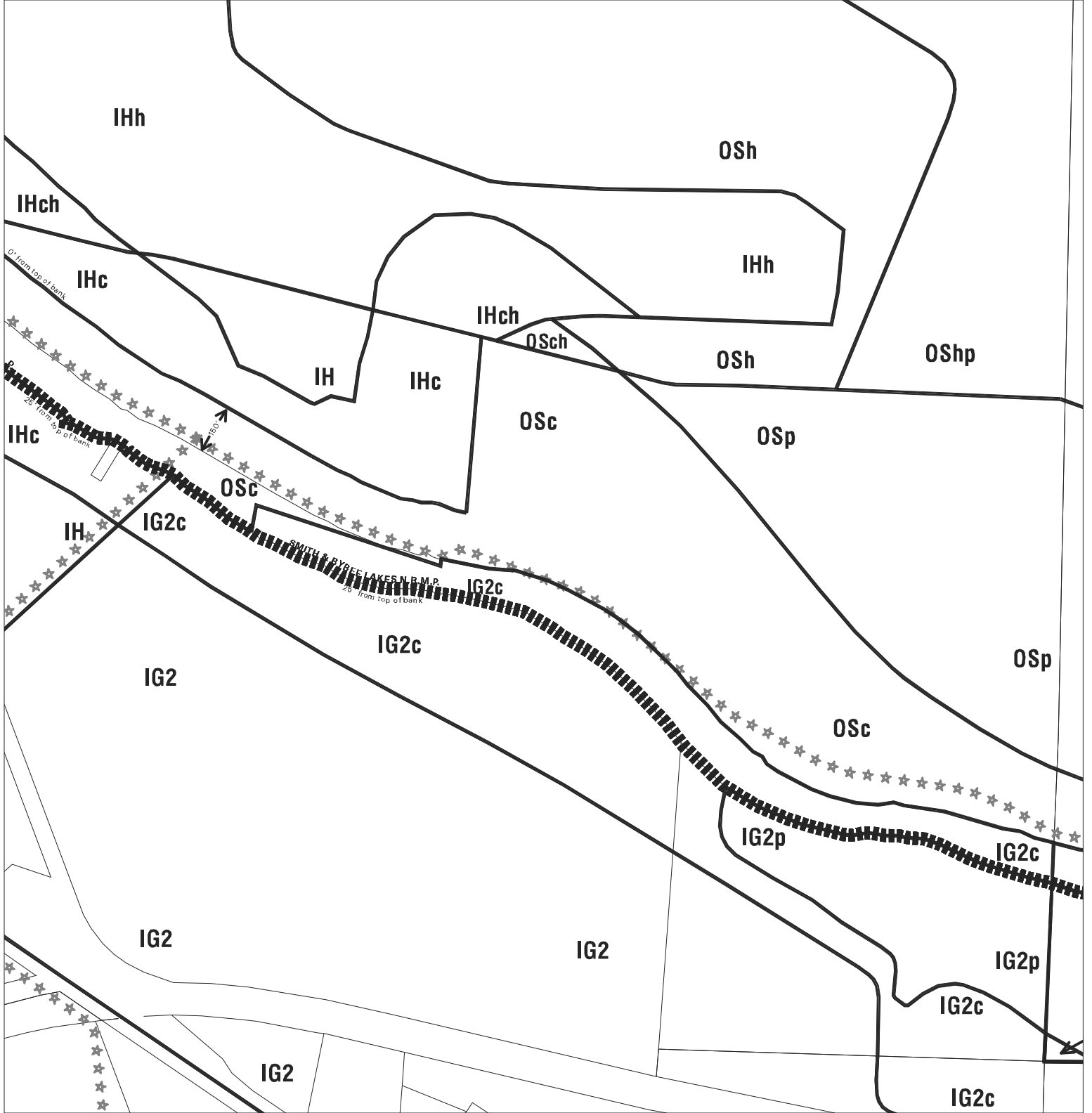
- i = River Industrial Zone
- g* = River General Zone
- r* = River Recreational Zone
- e = River Environmental Zone

- c = Environmental Conservation Overlay
- p = Environmental Protection Overlay
- *** = Public Trail
- ←---→ = Ordinary High Water Mark (O.H.W.M.) = area between arrows



November, 2009

Map 1/4 Section 1821



Existing Zoning

Bureau of Planning - City of Portland, Oregon

- i = River Industrial Zone
- g = River General Zone
- r = River Recreational Zone
- n = River Natural Zone
- q = River Water Quality Zone

- c = Environmental Conservation Overlay
- p = Environmental Protection Overlay

☆☆☆ Public Recreation Trail

November, 2009

Map 1/4 Section 1822

NORTH



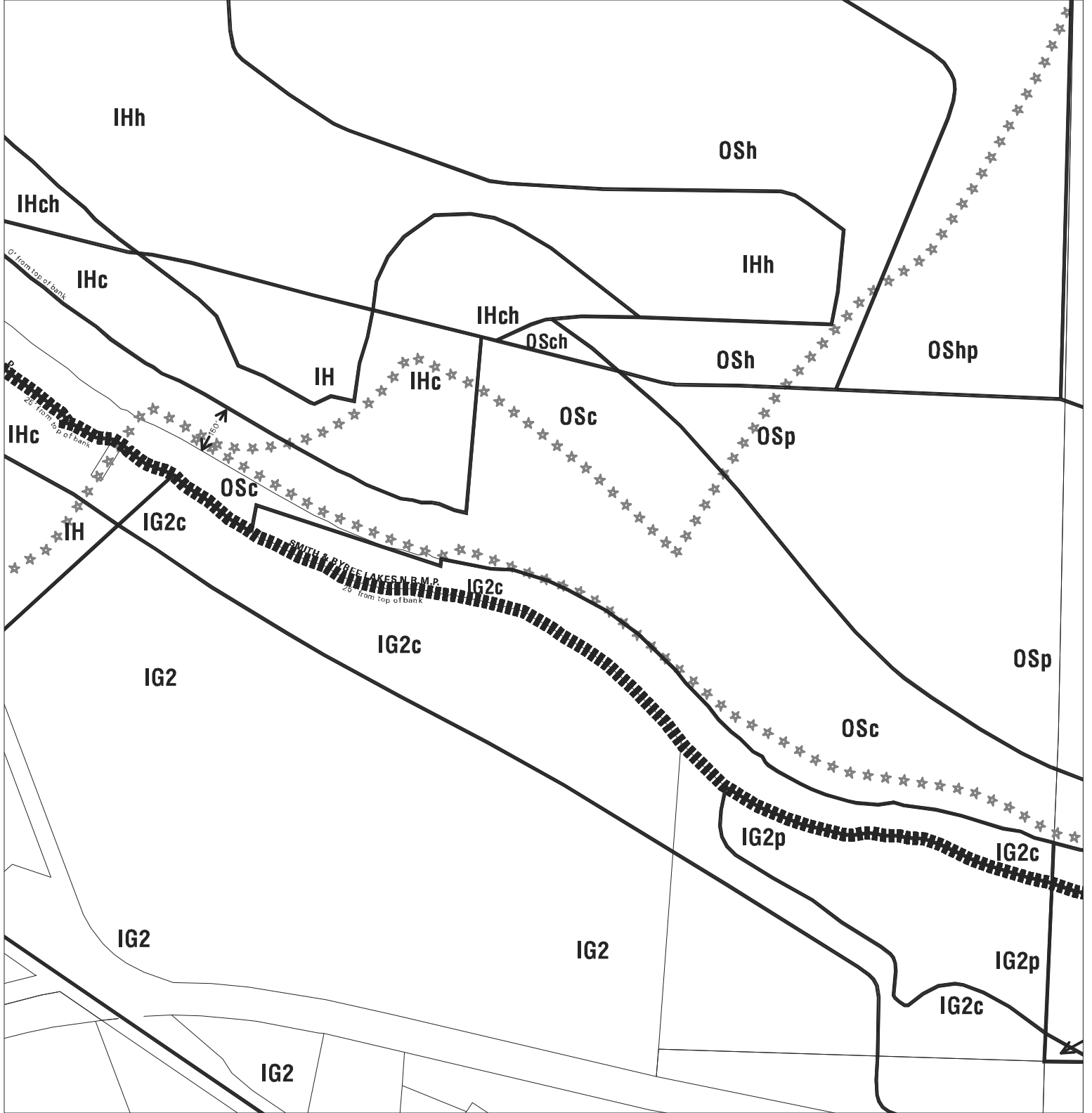
0' 400'



Scale (Feet)



City Boundary



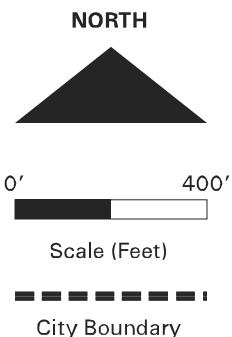
River Plan/North Reach Proposed Zoning

Bureau of Planning - City of Portland, Oregon

- i = River Industrial Zone
- g* = River General Zone
- r* = River Recreational Zone
- e = River Environmental Zone

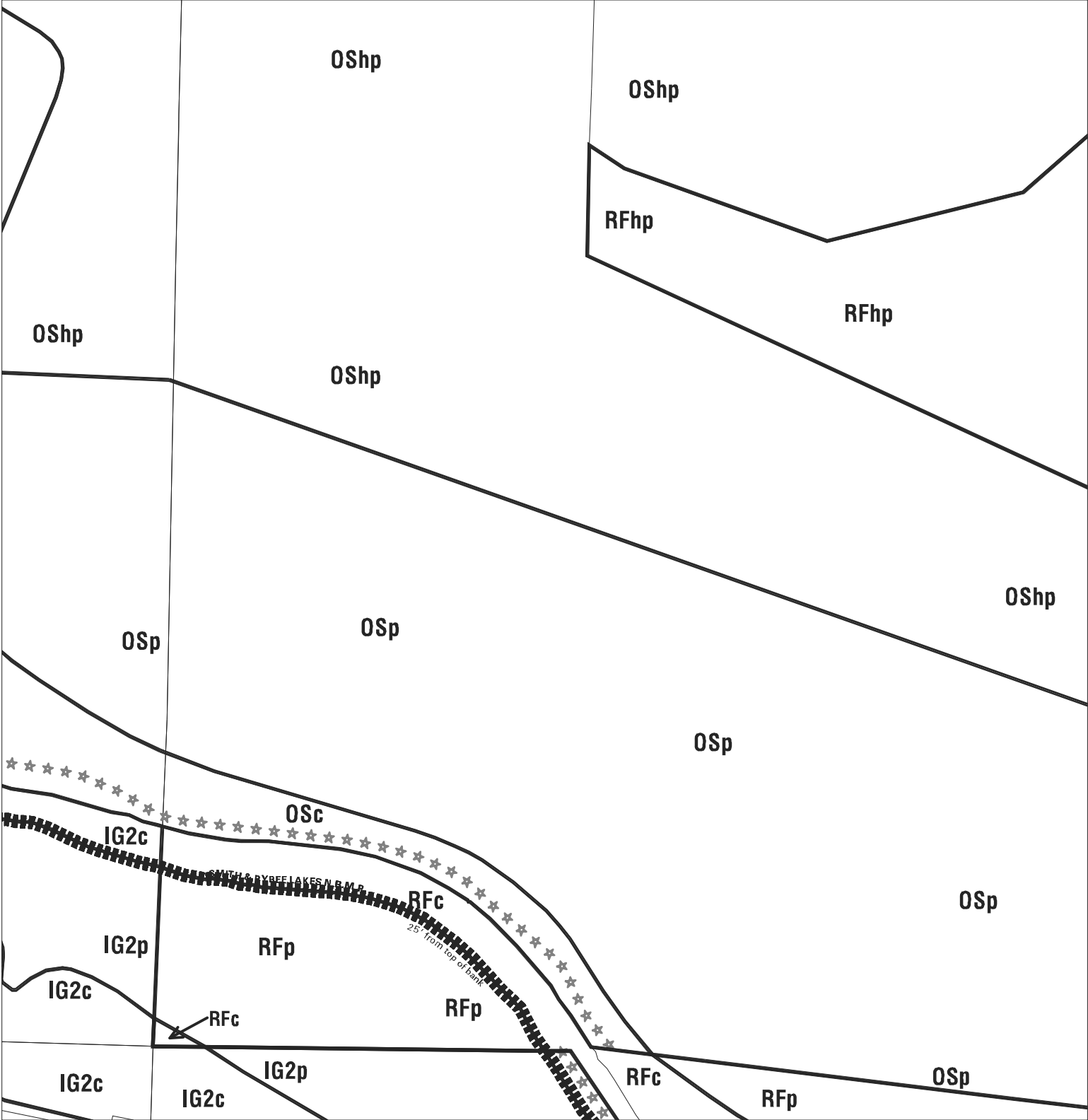
- c = Environmental Conservation Overlay
- p = Environmental Protection Overlay

- *** = Public Trail
- ←---→ = Ordinary High Water Mark (O.H.W.M.) = area between arrows



November, 2009

Map 1/4 Section 1822



Existing Zoning

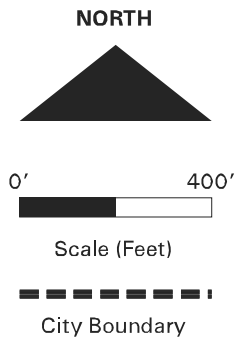
Bureau of Planning - City of Portland, Oregon

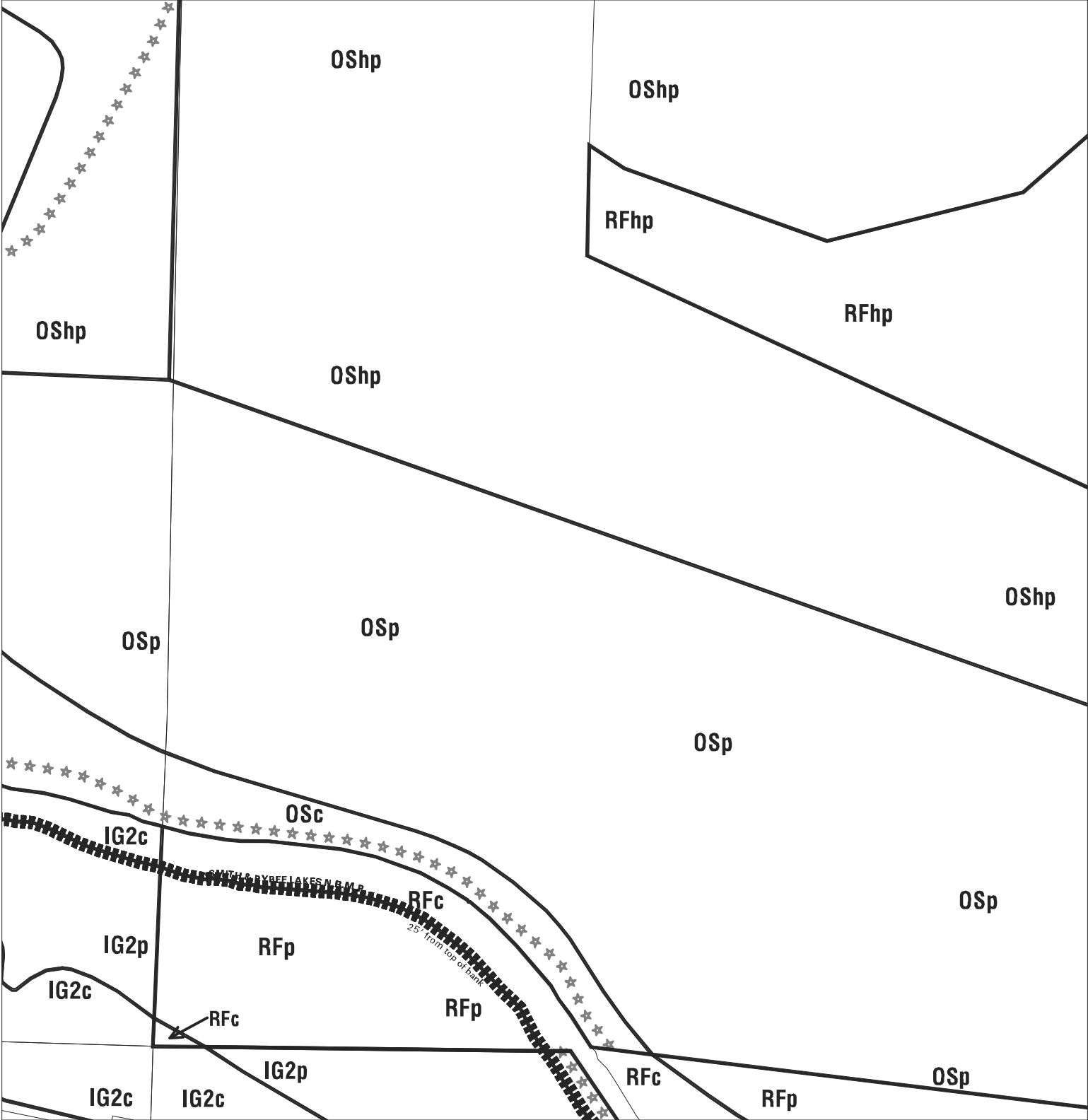
- i = River Industrial Zone
- g = River General Zone
- r = River Recreational Zone
- n = River Natural Zone
- q = River Water Quality Zone

- c = Environmental Conservation Overlay
- p = Environmental Protection Overlay
- *** = Public Recreation Trail

November, 2009

Map 1/4 Section 1823





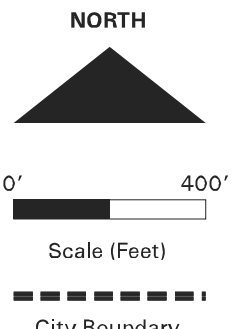
River Plan/North Reach Proposed Zoning

Bureau of Planning - City of Portland, Oregon

- i = River Industrial Zone
- g* = River General Zone
- r* = River Recreational Zone
- e = River Environmental Zone

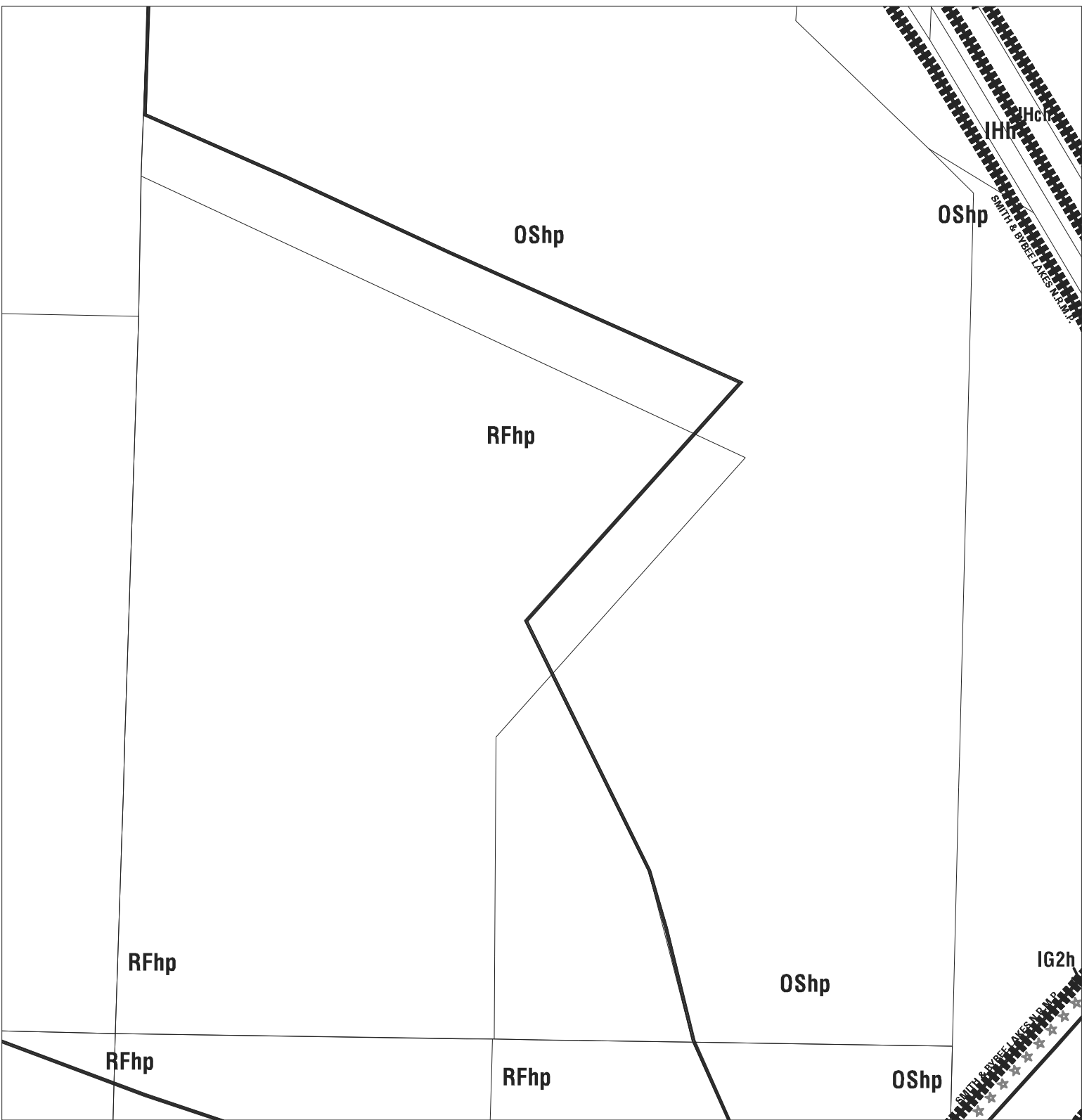
- c = Environmental Conservation Overlay
- p = Environmental Protection Overlay

- ☆☆☆ Public Trail
- ←---→ Ordinary High Water Mark (O.H.W.M.)
= area between arrows



November, 2009

Map 1/4 Section 1823



Existing Zoning

Bureau of Planning - City of Portland, Oregon

- i = River Industrial Zone
- g = River General Zone
- r = River Recreational Zone
- n = River Natural Zone
- q = River Water Quality Zone

- c = Environmental Conservation Overlay
- p = Environmental Protection Overlay

★★★ Public Recreation Trail

November, 2009

Map 1/4 Section 1825

NORTH



0' 400'



Scale (Feet)

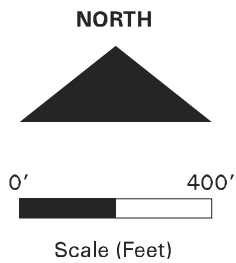


City Boundary



River Plan/North Reach Proposed Zoning

Bureau of Planning - City of Portland, Oregon



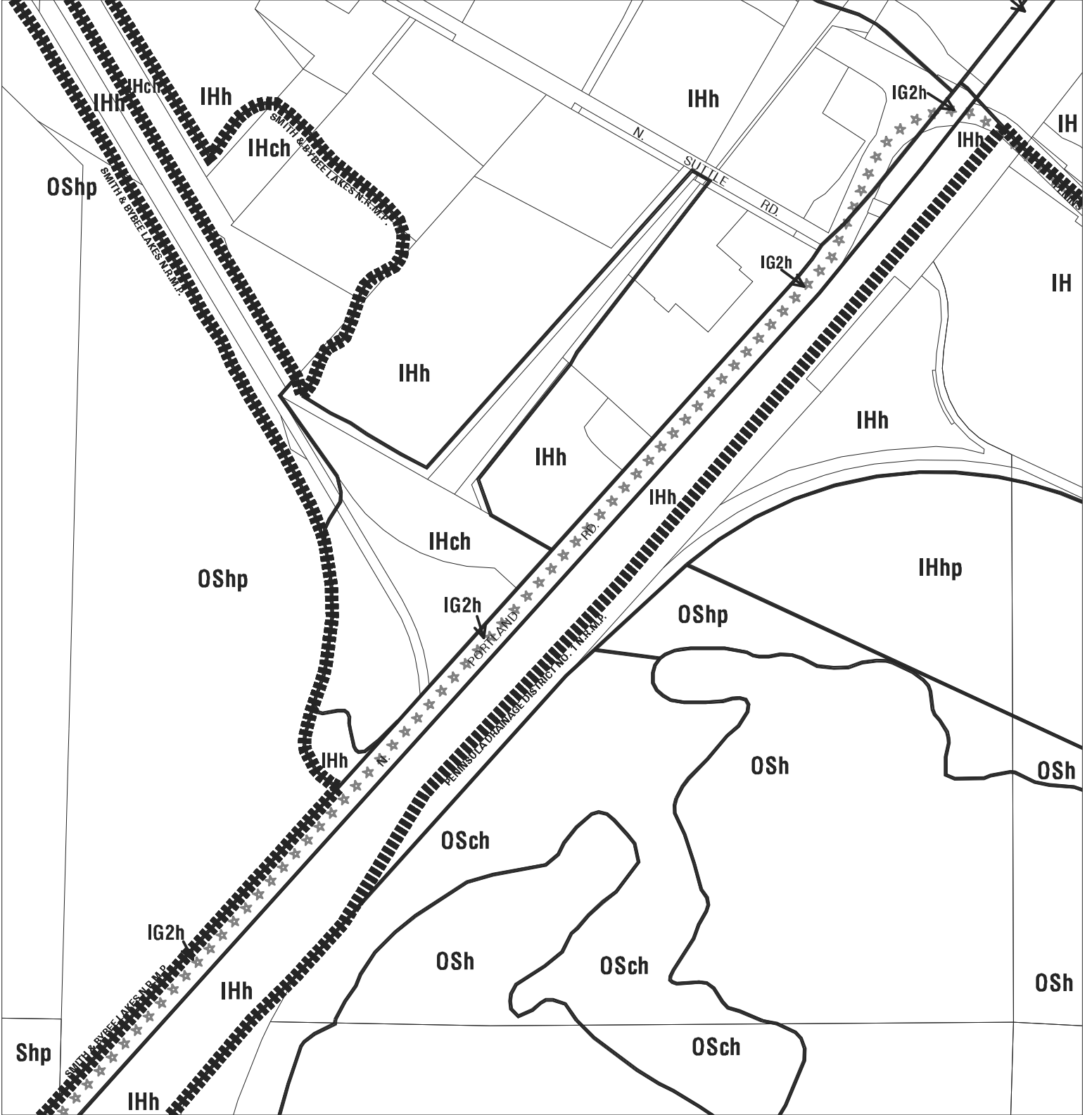
- i = River Industrial Zone
- g* = River General Zone
- r* = River Recreational Zone
- e = River Environmental Zone

- c = Environmental Conservation Overlay
- p = Environmental Protection Overlay
- *** Public Trail
- ←--→ Ordinary High Water Mark (O.H.W.M.)
= area between arrows

November, 2009

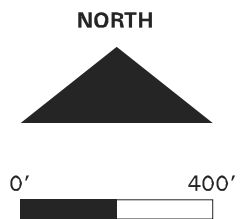
Map 1/4 Section 1825

City Boundary



Existing Zoning

Bureau of Planning - City of Portland, Oregon



Scale (Feet)

City Boundary

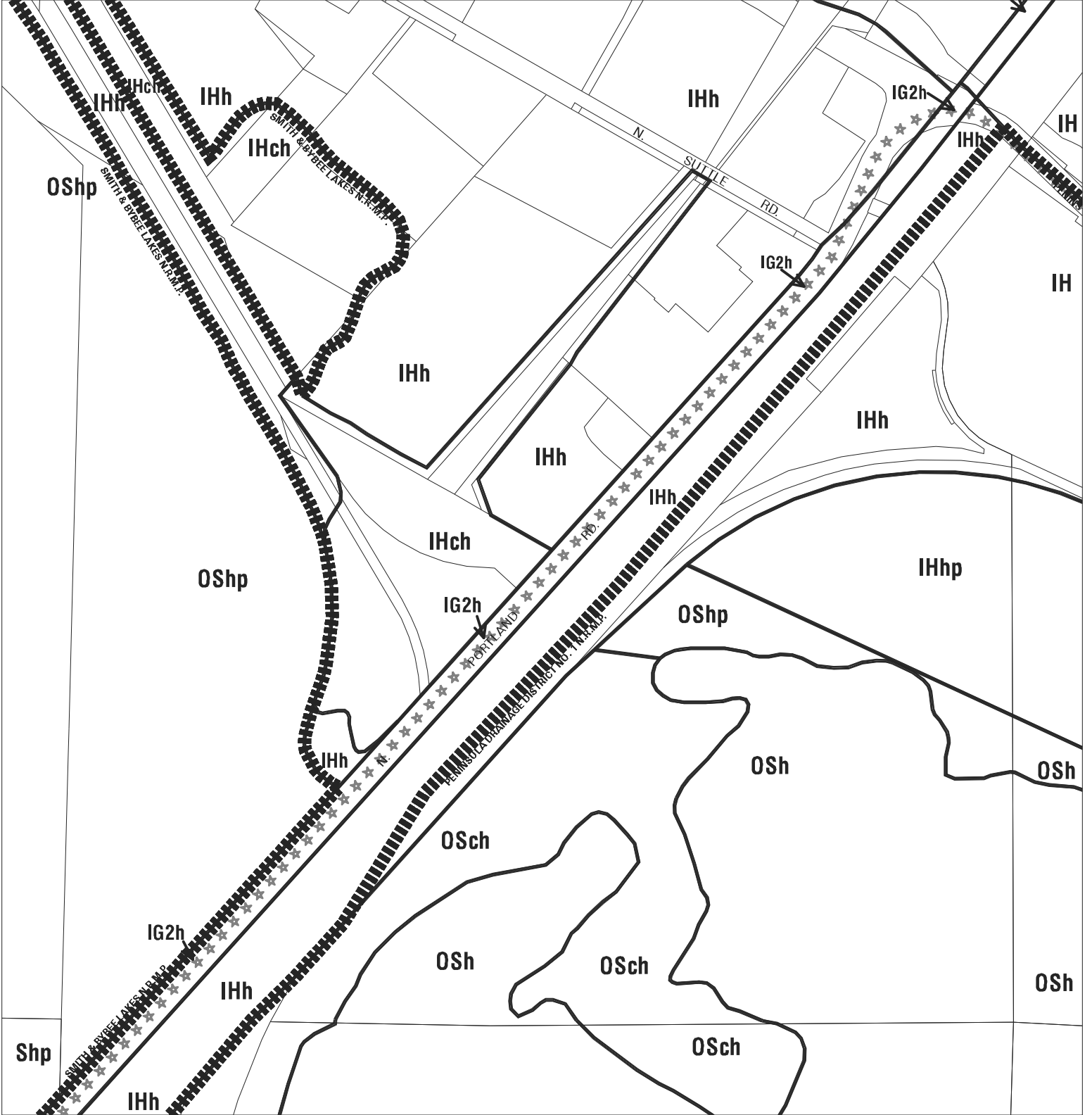
- i = River Industrial Zone
- g = River General Zone
- r = River Recreational Zone
- n = River Natural Zone
- q = River Water Quality Zone

- c = Environmental Conservation Overlay
- p = Environmental Protection Overlay

☆☆☆ Public Recreation Trail

November, 2009

Map 1/4 Section 1826



River Plan/North Reach Proposed Zoning

Bureau of Planning - City of Portland, Oregon

- i = River Industrial Zone
- g* = River General Zone
- r* = River Recreational Zone
- e = River Environmental Zone

- c = Environmental Conservation Overlay
- p = Environmental Protection Overlay

☆☆☆ Public Trail

←---→ Ordinary High Water Mark (O.H.W.M.)
= area between arrows

NORTH



0' 400'



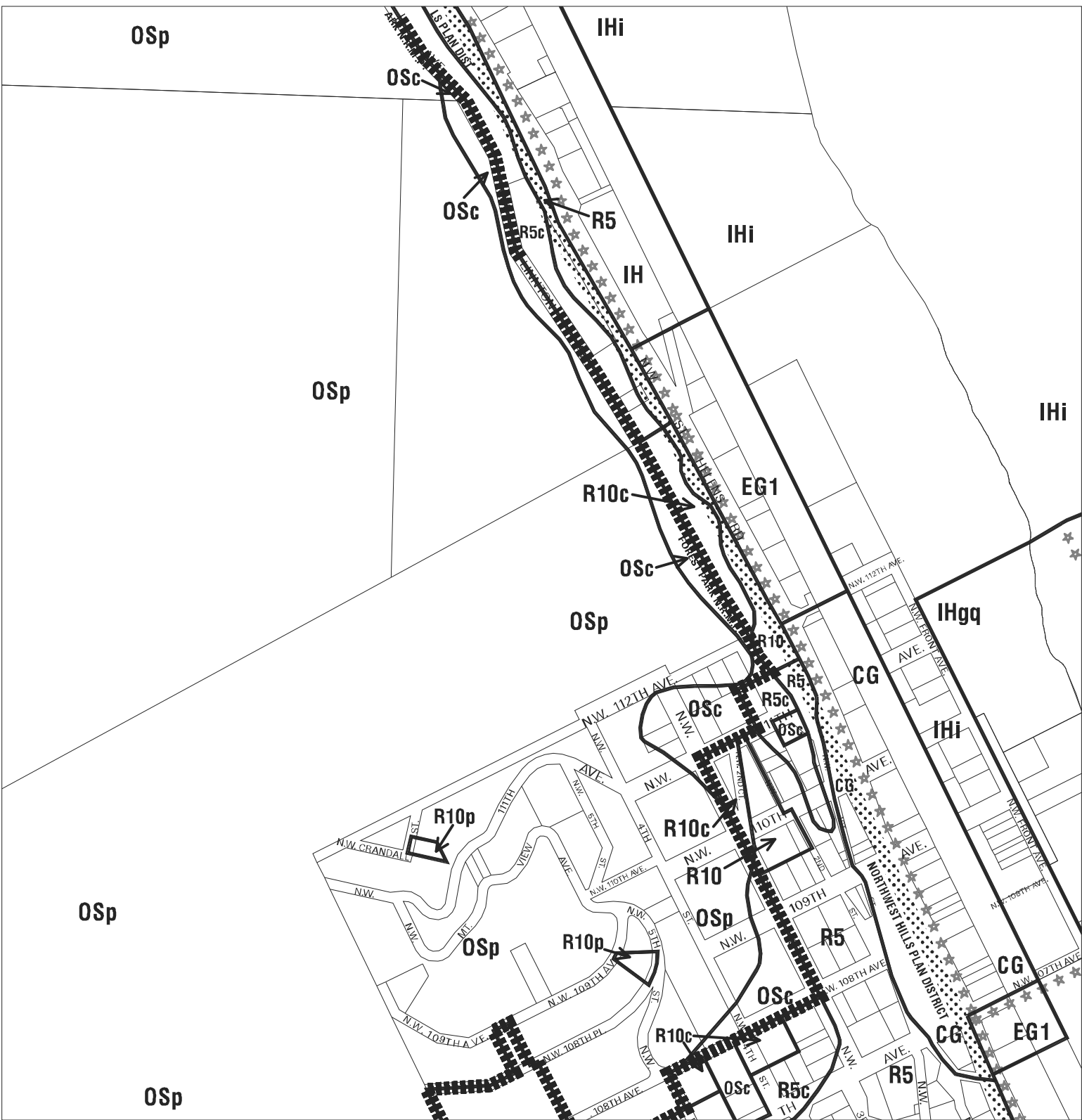
Scale (Feet)



City Boundary

November, 2009

Map 1/4 Section 1826



Existing Zoning

Bureau of Planning - City of Portland, Oregon

- i = River Industrial Zone
- g = River General Zone
- r = River Recreational Zone
- n = River Natural Zone
- q = River Water Quality Zone

- c = Environmental Conservation Overlay
- p = Environmental Protection Overlay

*** Public Recreation Trail

November, 2009

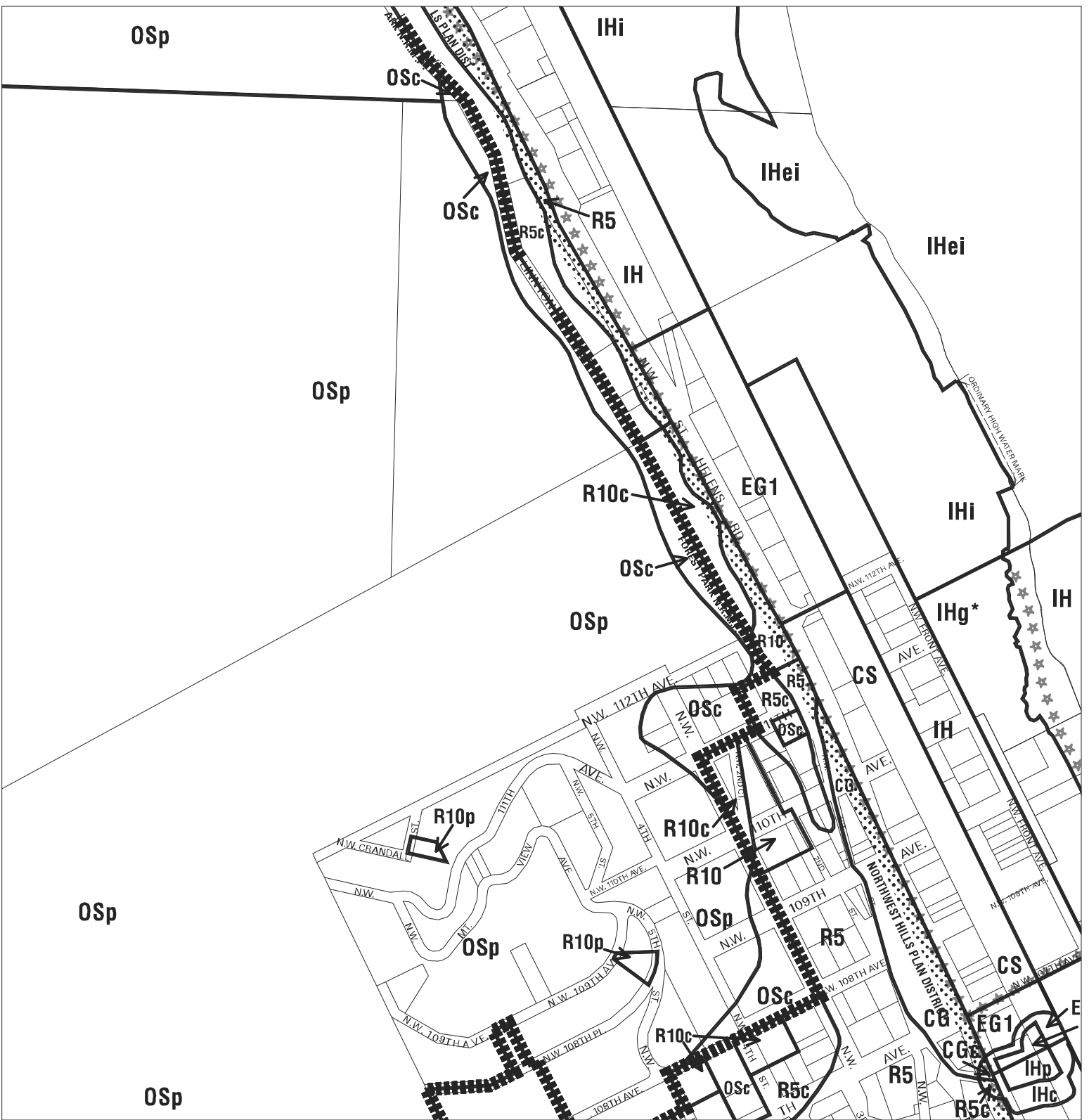
Map 1/4 Section 1918

NORTH

0' 400'

Scale (Feet)

City Boundary



River Plan/North Reach Proposed Zoning

Bureau of Planning - City of Portland, Oregon

- i = River Industrial Zone
- g* = River General Zone
- r* = River Recreational Zone
- e = River Environmental Zone

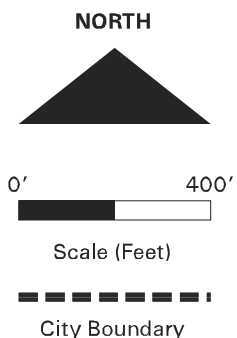
- c = Environmental Conservation Overlay
- p = Environmental Protection Overlay

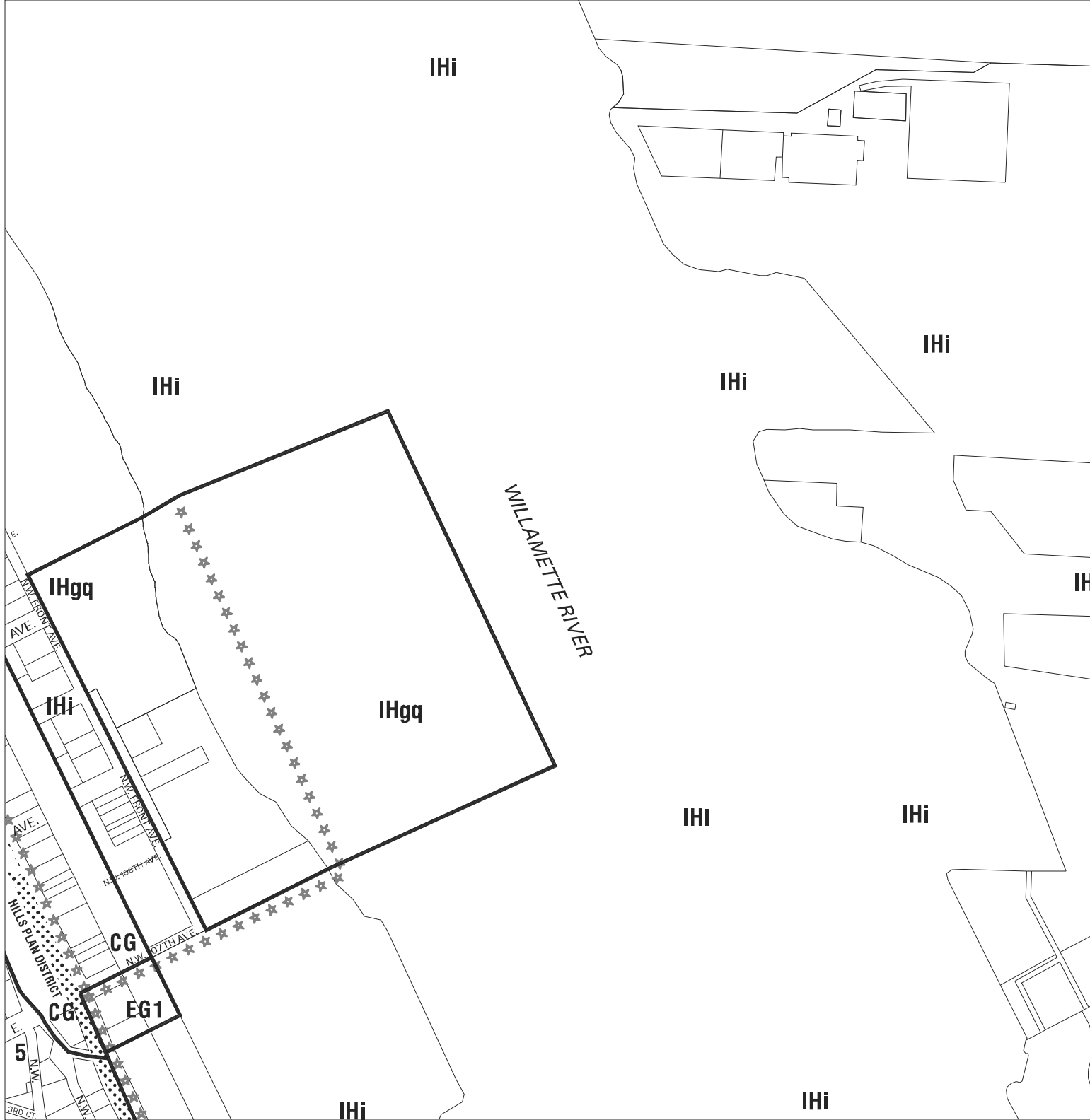
★ ★ ★ Public Trail

← --- → Ordinary High Water Mark (O.H.W.M.)
= area between arrows

February, 2010

Map 1/4 Section 1918





Existing Zoning

Bureau of Planning - City of Portland, Oregon

- i = River Industrial Zone
- g = River General Zone
- r = River Recreational Zone
- n = River Natural Zone
- q = River Water Quality Zone

- c = Environmental Conservation Overlay
- p = Environmental Protection Overlay

★ ★ ★ Public Recreation Trail

November, 2009

Map 1/4 Section 1919

NORTH



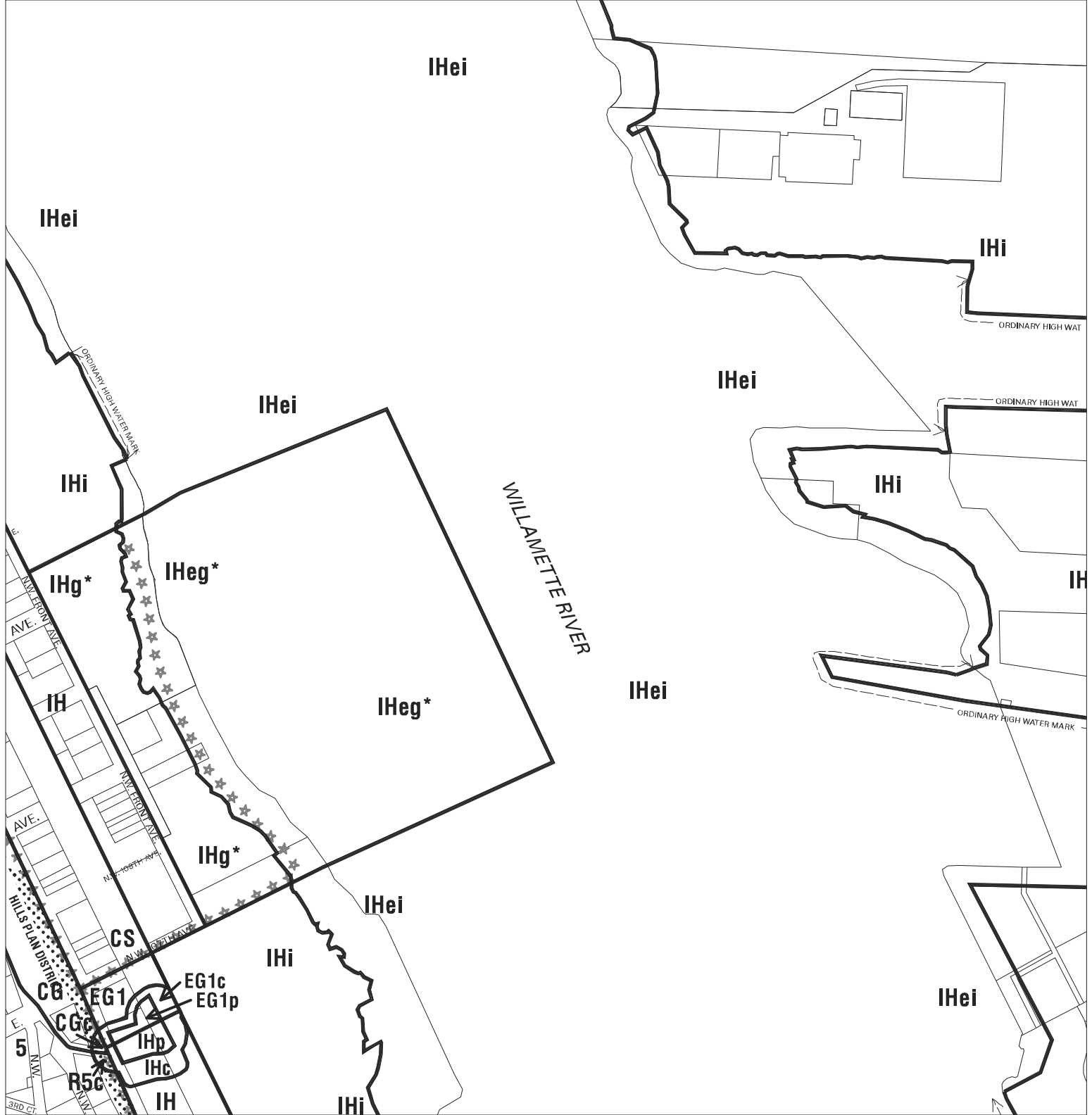
0' 400'



Scale (Feet)



City Boundary



River Plan/North Reach Proposed Zoning

Bureau of Planning - City of Portland, Oregon

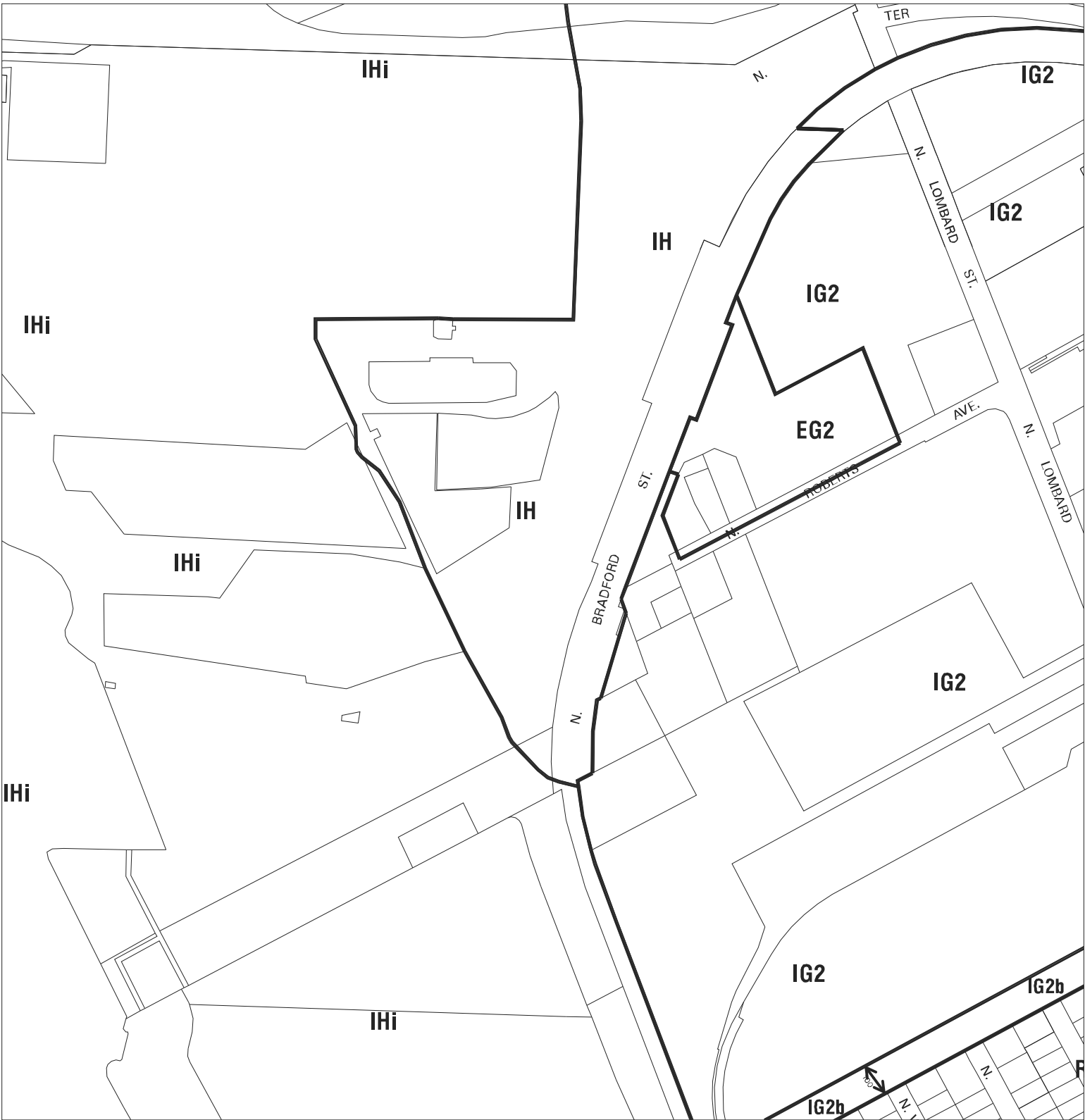
- i = River Industrial Zone
- g* = River General Zone
- r* = River Recreational Zone
- e = River Environmental Zone

- c = Environmental Conservation Overlay
- p = Environmental Protection Overlay

- ☆☆☆ Public Trail
- ←---→ Ordinary High Water Mark (O.H.W.M.)
= area between arrows

February, 2010

Map 1/4 Section 1919



Existing Zoning

Bureau of Planning - City of Portland, Oregon

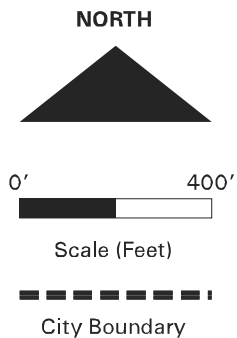
i = River Industrial Zone
 g = River General Zone
 r = River Recreational Zone
 n = River Natural Zone
 q = River Water Quality Zone

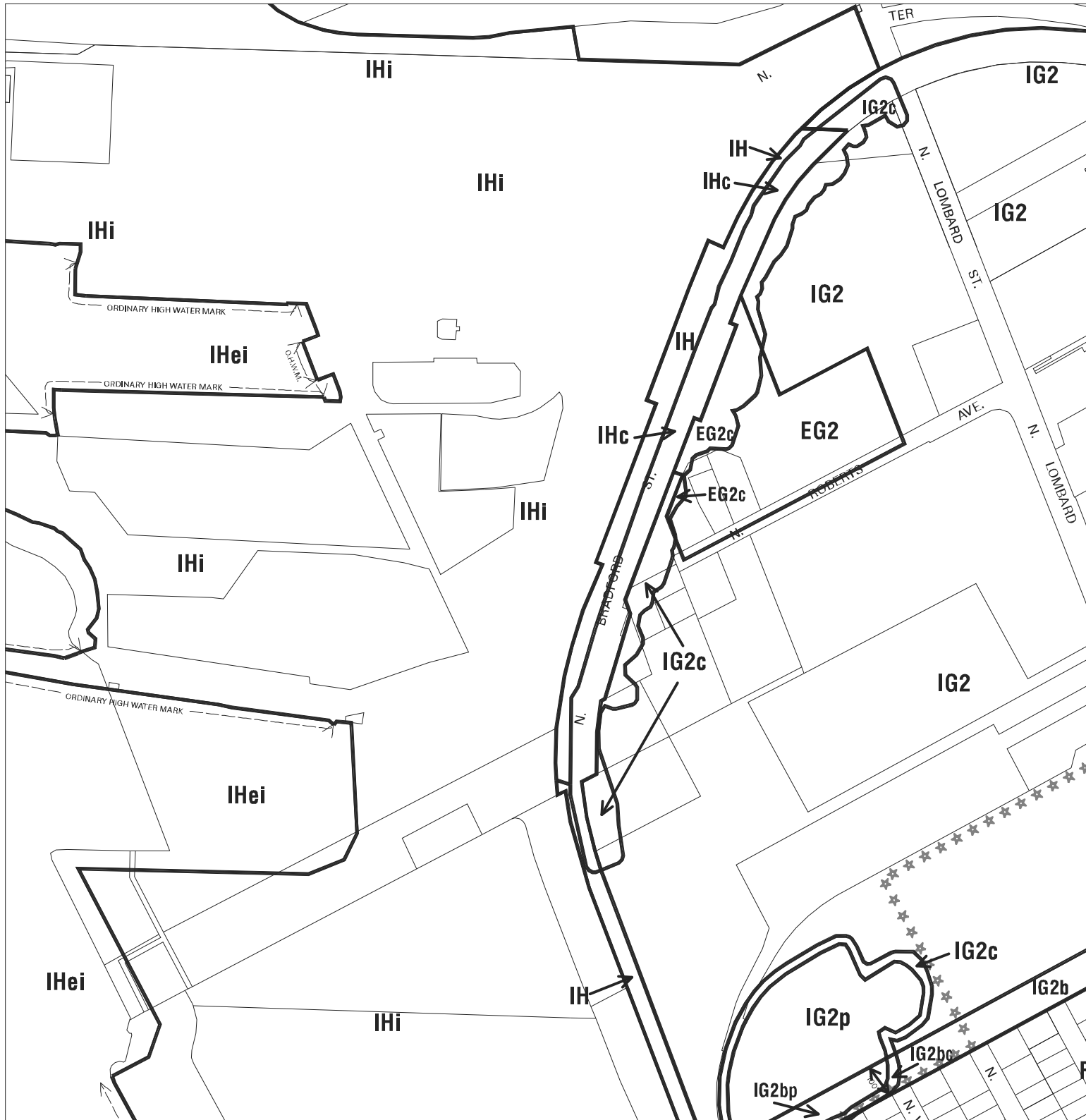
c = Environmental Conservation Overlay
 p = Environmental Protection Overlay

☆☆☆ Public Recreation Trail

November, 2009

Map 1/4 Section 1920



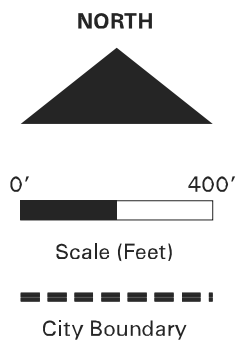


River Plan/North Reach Proposed Zoning

Bureau of Planning - City of Portland, Oregon

- i = River Industrial Zone
- g* = River General Zone
- r* = River Recreational Zone
- e = River Environmental Zone

- c = Environmental Conservation Overlay
- p = Environmental Protection Overlay
- ☆☆☆ Public Trail
- ←---→ Ordinary High Water Mark (O.H.W.M.)
= area between arrows



February, 2010

Map 1/4 Section 1920



Existing Zoning

Bureau of Planning - City of Portland, Oregon

- i = River Industrial Zone
- g = River General Zone
- r = River Recreational Zone
- n = River Natural Zone
- q = River Water Quality Zone

- c = Environmental Conservation Overlay
- p = Environmental Protection Overlay

*** Public Recreation Trail

NORTH



0' 400'



Scale (Feet)



City Boundary

November, 2009

Map 1/4 Section 1921



River Plan/North Reach Proposed Zoning

Bureau of Planning - City of Portland, Oregon

- i = River Industrial Zone
- g* = River General Zone
- r* = River Recreational Zone
- e = River Environmental Zone

- c = Environmental Conservation Overlay
- p = Environmental Protection Overlay

- ☆☆☆ Public Trail
- ←---→ Ordinary High Water Mark (O.H.W.M.) = area between arrows

NORTH



0' 400'



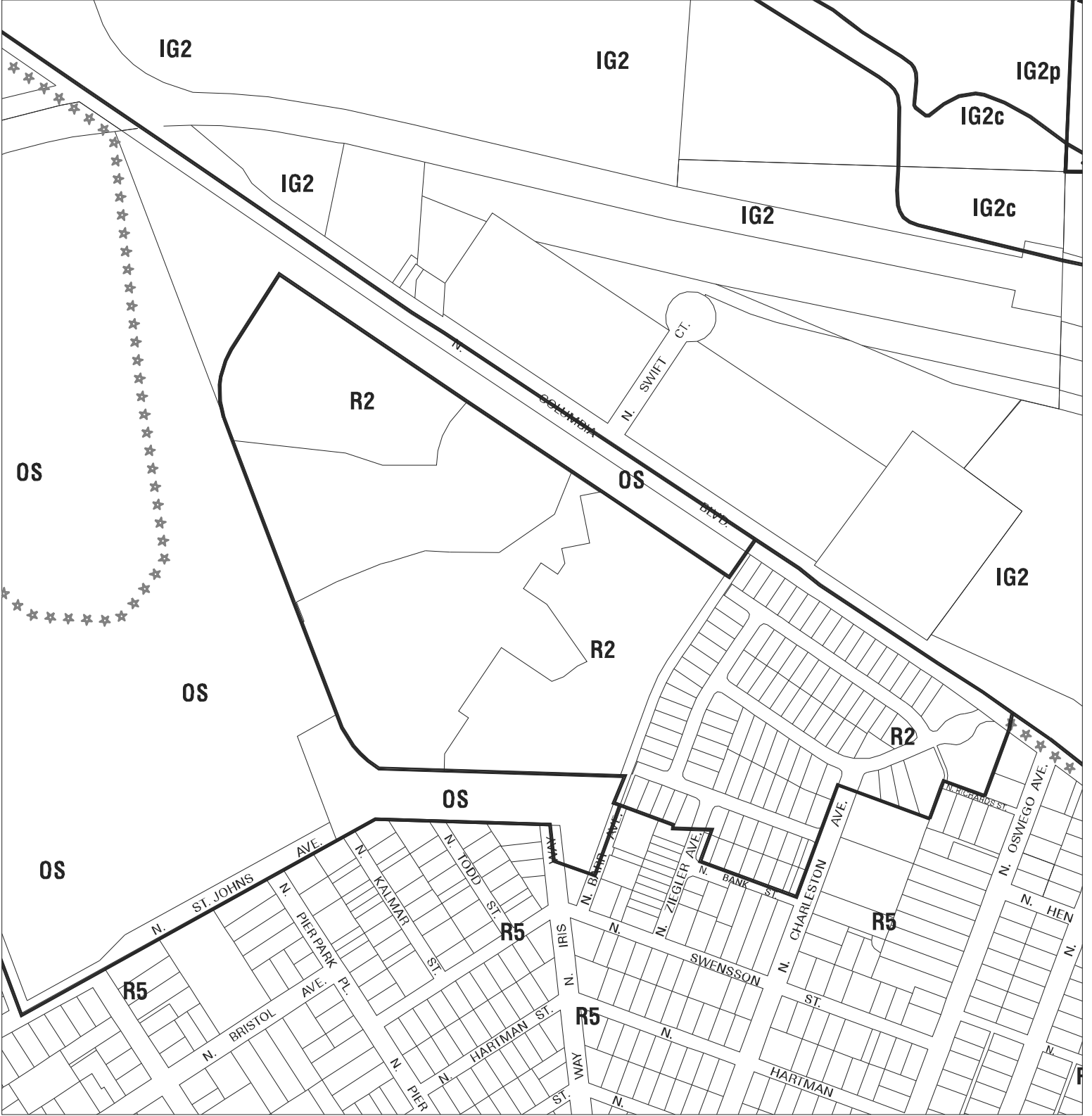
Scale (Feet)



City Boundary

November, 2009

Map 1/4 Section 1921



Existing Zoning

Bureau of Planning - City of Portland, Oregon

- i = River Industrial Zone
- g = River General Zone
- r = River Recreational Zone
- n = River Natural Zone
- q = River Water Quality Zone

- c = Environmental Conservation Overlay
- p = Environmental Protection Overlay

*** Public Recreation Trail

NORTH



0' 400'



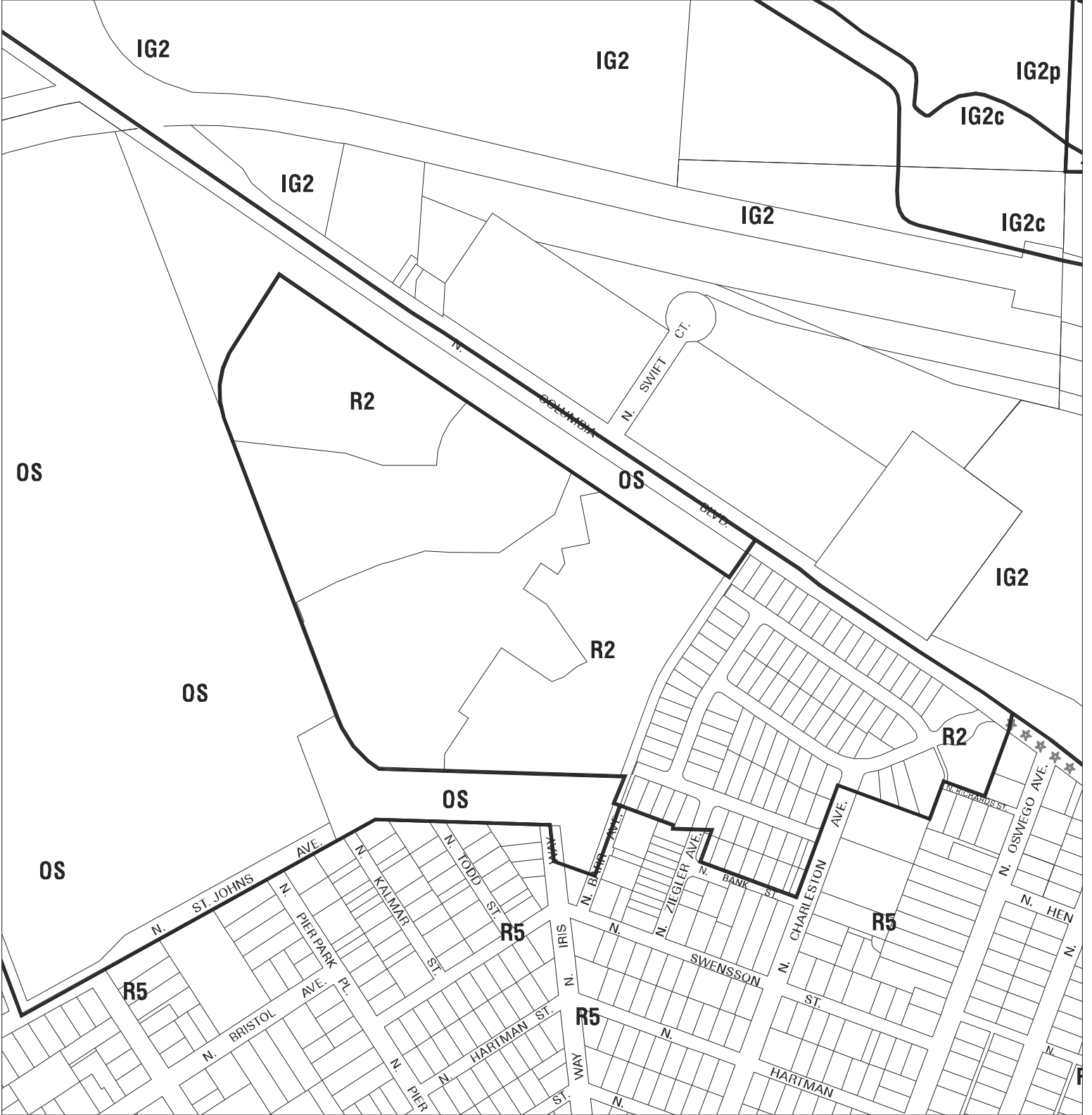
Scale (Feet)



City Boundary

November, 2009

Map 1/4 Section 1922



River Plan/North Reach Proposed Zoning

Bureau of Planning - City of Portland, Oregon

- i = River Industrial Zone
- g* = River General Zone
- r* = River Recreational Zone
- e = River Environmental Zone

- c = Environmental Conservation Overlay
- p = Environmental Protection Overlay

★★★ Public Trail

←---→ Ordinary High Water Mark (O.H.W.M.)
= area between arrows

NORTH



0' 400'



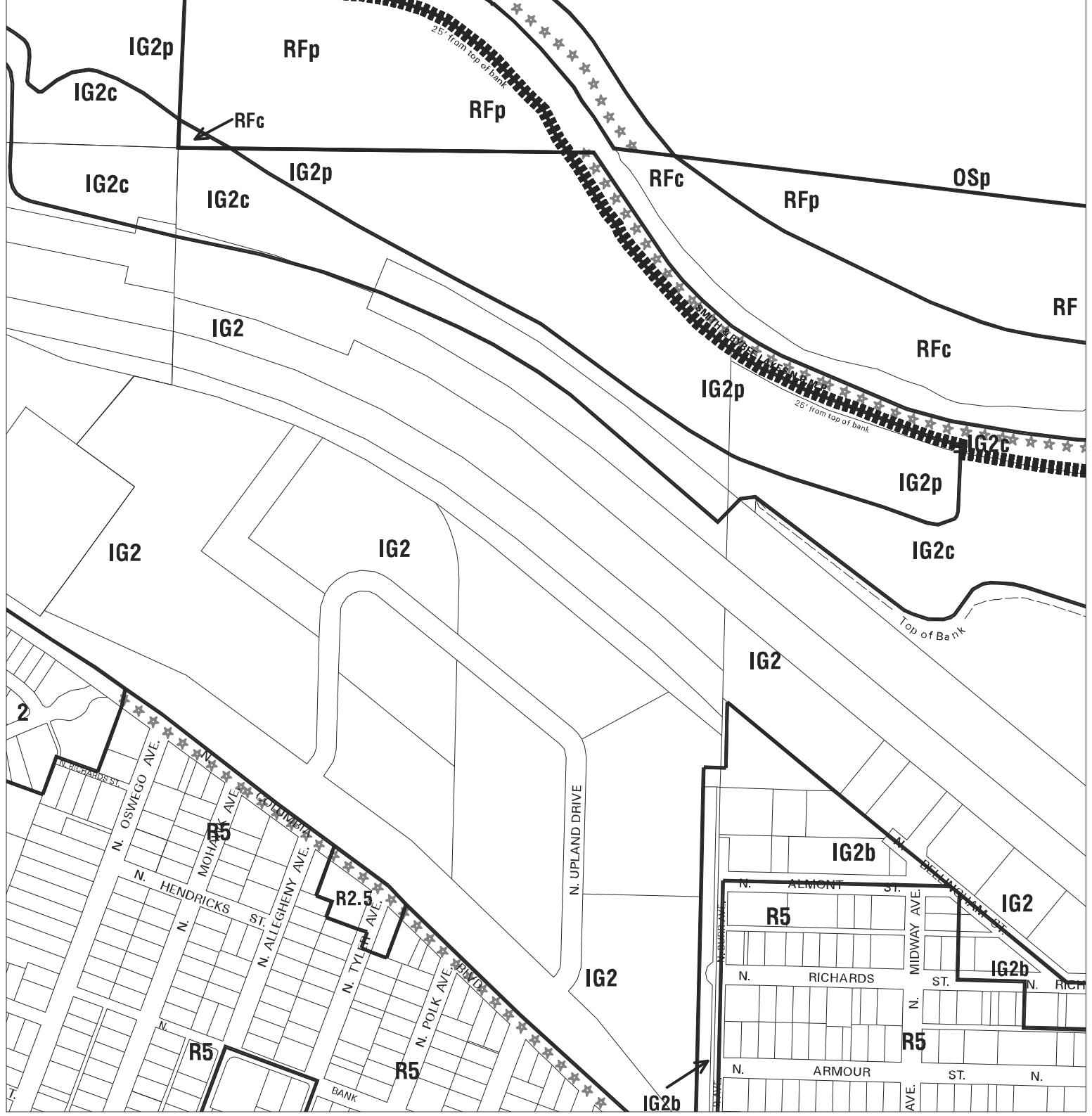
Scale (Feet)



City Boundary

November, 2009

Map 1/4 Section 1922



Existing Zoning

Bureau of Planning - City of Portland, Oregon

- i = River Industrial Zone
- g = River General Zone
- r = River Recreational Zone
- n = River Natural Zone
- q = River Water Quality Zone

- c = Environmental Conservation Overlay
- p = Environmental Protection Overlay

☆☆☆ Public Recreation Trail

NORTH



0' 400'



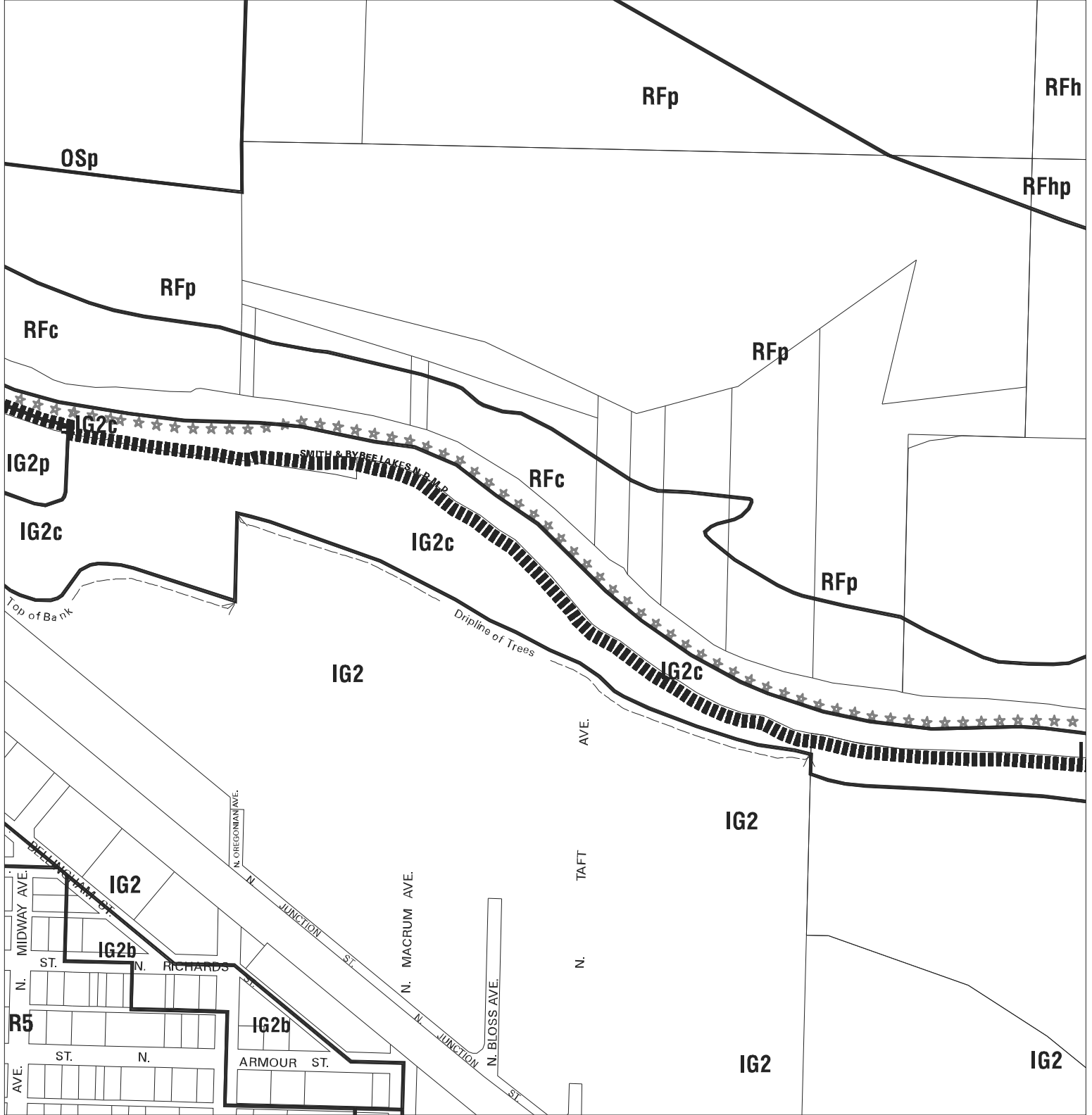
Scale (Feet)



City Boundary

November, 2009

Map 1/4 Section 1923



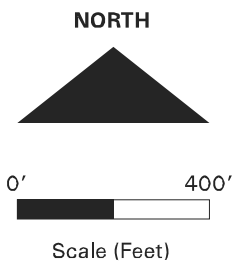
Existing Zoning

Bureau of Planning - City of Portland, Oregon

- i = River Industrial Zone
- g = River General Zone
- r = River Recreational Zone
- n = River Natural Zone
- q = River Water Quality Zone

- c = Environmental Conservation Overlay
- p = Environmental Protection Overlay

★ ★ ★ Public Recreation Trail

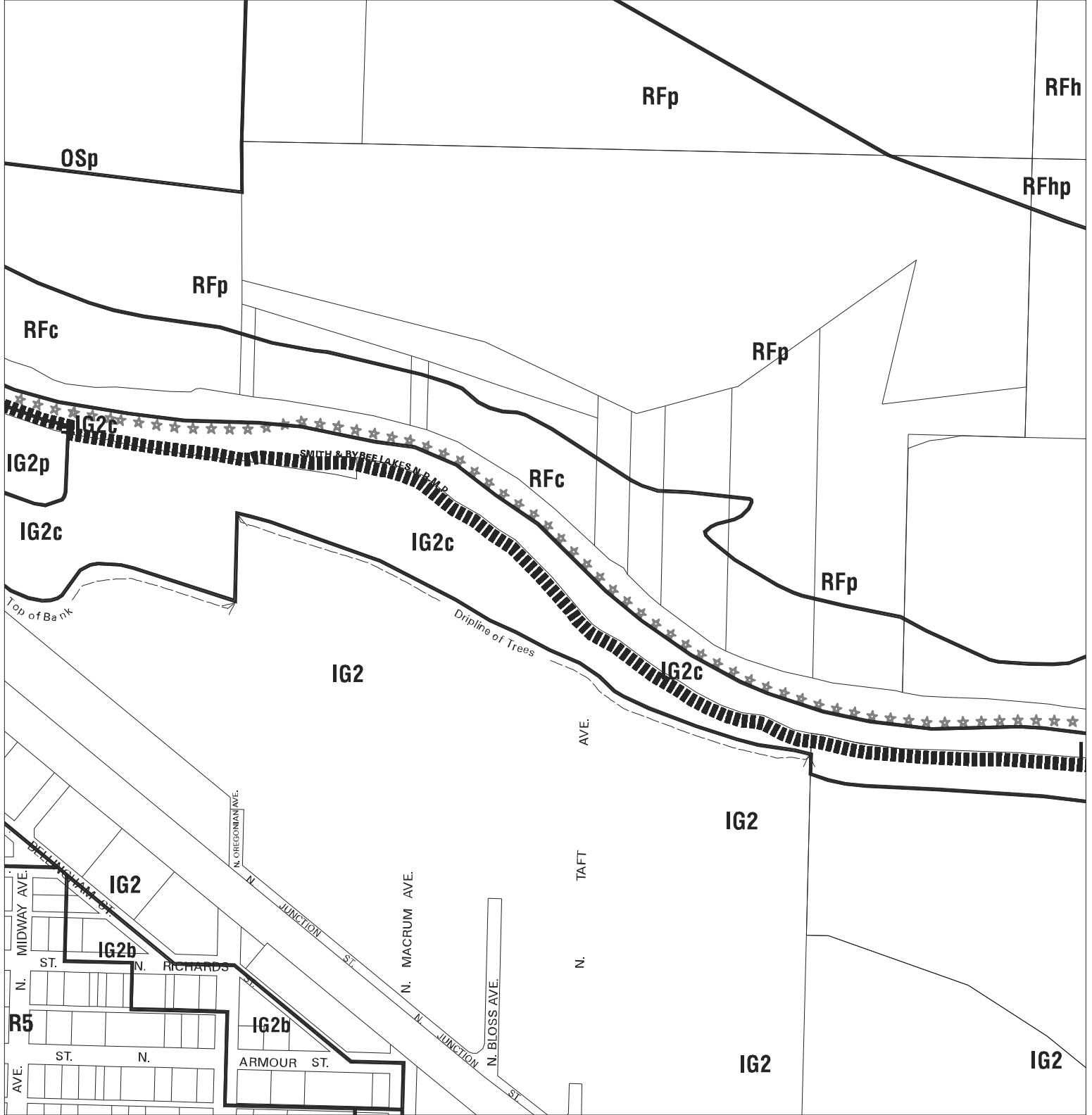


Scale (Feet)

--- City Boundary

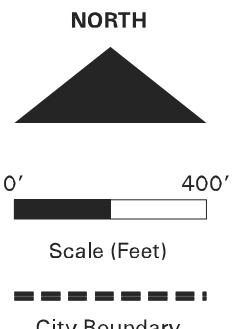
November, 2009

Map 1/4 Section 1924



River Plan/North Reach Proposed Zoning

Bureau of Planning - City of Portland, Oregon

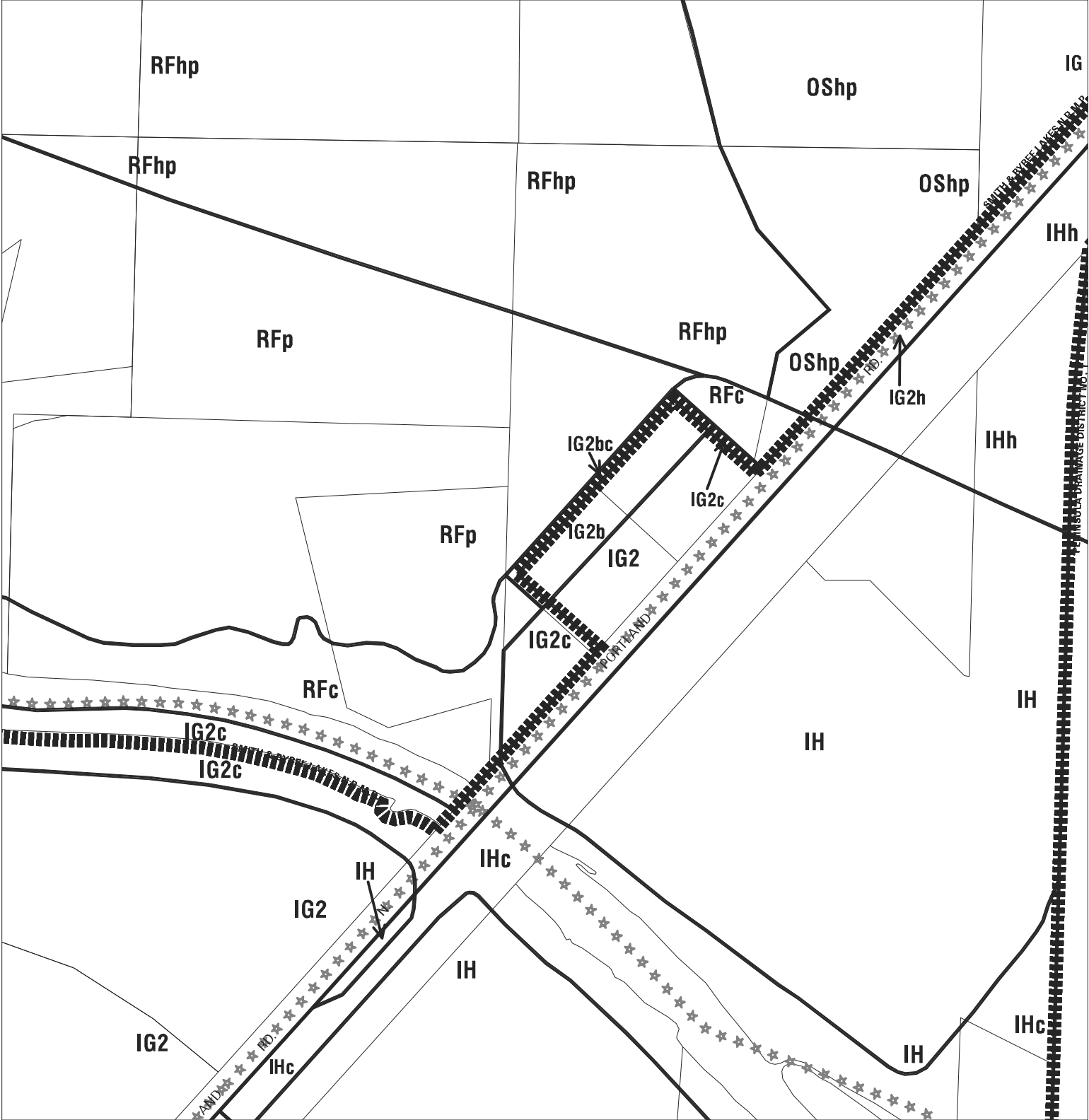


- i = River Industrial Zone
- g* = River General Zone
- r* = River Recreational Zone
- e = River Environmental Zone

- c = Environmental Conservation Overlay
- p = Environmental Protection Overlay
- ☆☆☆ Public Trail
- ←---→ Ordinary High Water Mark (O.H.W.M.) = area between arrows

November, 2009

Map 1/4 Section 1924



Existing Zoning

Bureau of Planning - City of Portland, Oregon

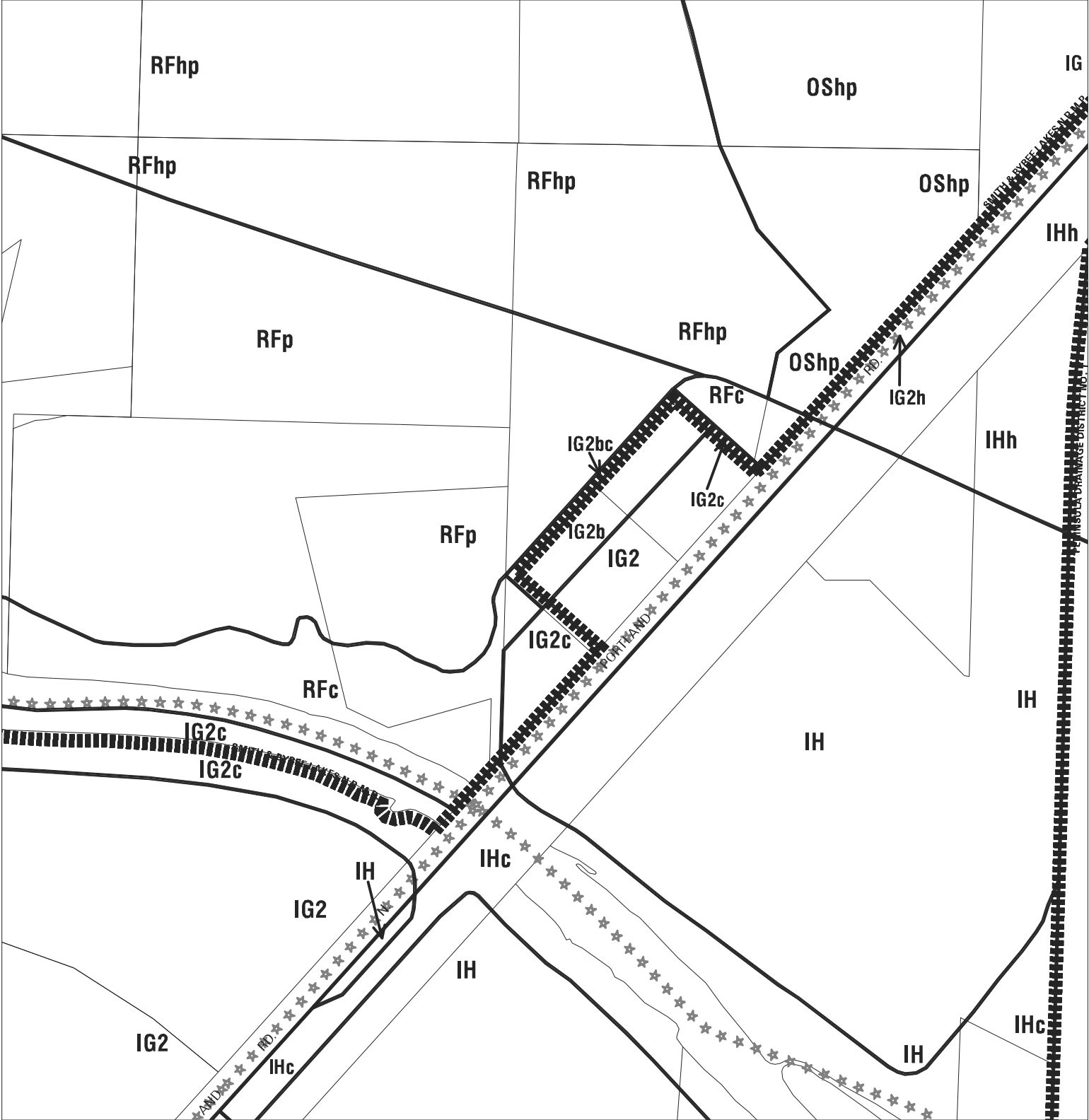
- i = River Industrial Zone
- g = River General Zone
- r = River Recreational Zone
- n = River Natural Zone
- q = River Water Quality Zone

- c = Environmental Conservation Overlay
- p = Environmental Protection Overlay

*** Public Recreation Trail

November, 2009

Map 1/4 Section 1925

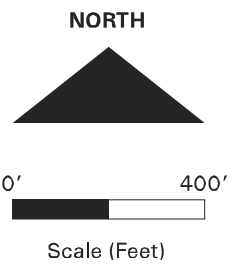


River Plan/North Reach Proposed Zoning

Bureau of Planning - City of Portland, Oregon

- i = River Industrial Zone
- g* = River General Zone
- r* = River Recreational Zone
- e = River Environmental Zone

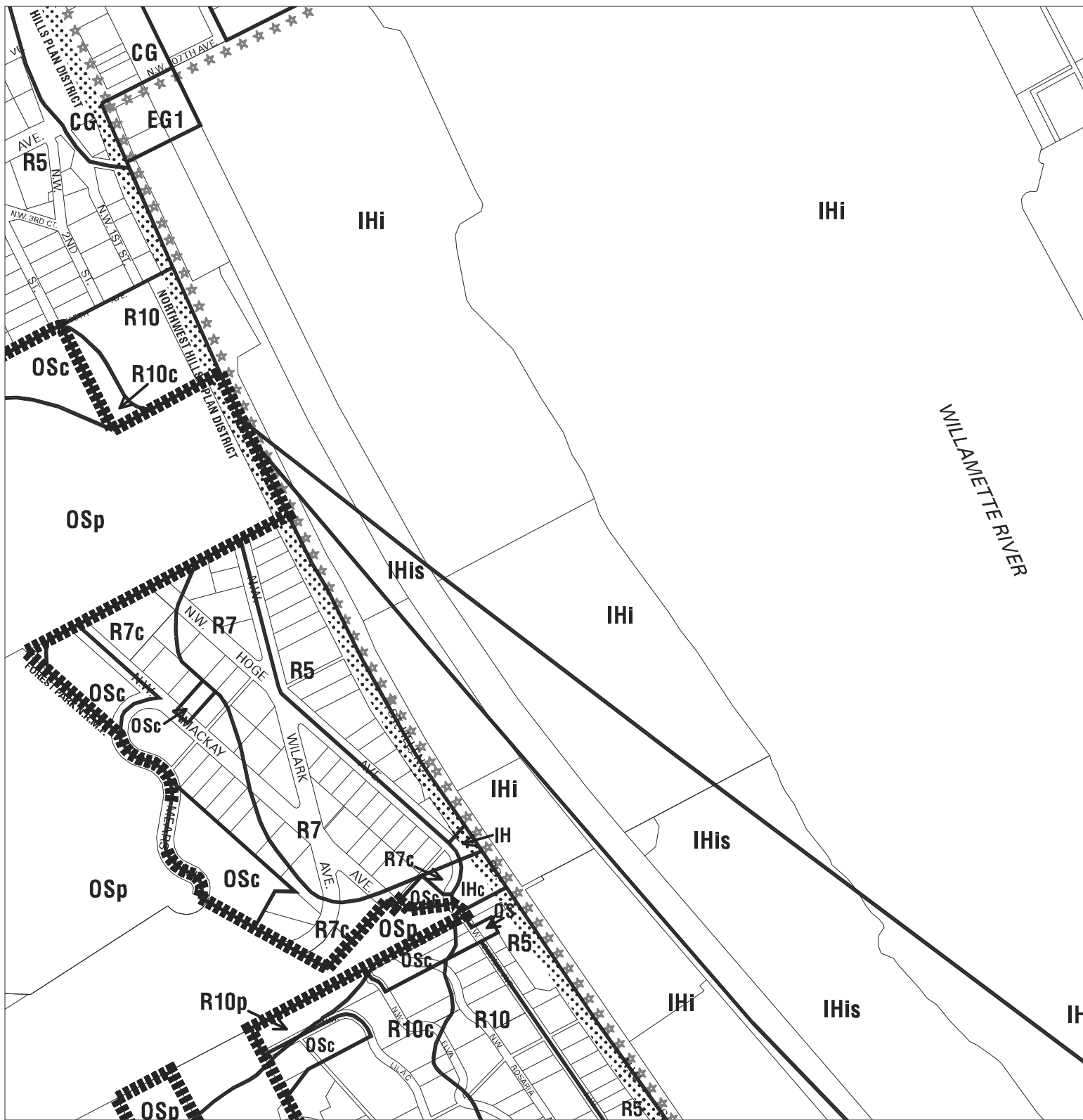
- c = Environmental Conservation Overlay
- p = Environmental Protection Overlay
- ☆☆☆ Public Trail
- ←---→ Ordinary High Water Mark (O.H.W.M.)
= area between arrows



November, 2009

Map 1/4 Section 1925

--- City Boundary



Existing Zoning

Bureau of Planning - City of Portland, Oregon

- i = River Industrial Zone
- g = River General Zone
- r = River Recreational Zone
- n = River Natural Zone
- q = River Water Quality Zone

- c = Environmental Conservation Overlay
- p = Environmental Protection Overlay

★ ★ ★ Public Recreation Trail

November, 2009

Map 1/4 Section 2019

NORTH



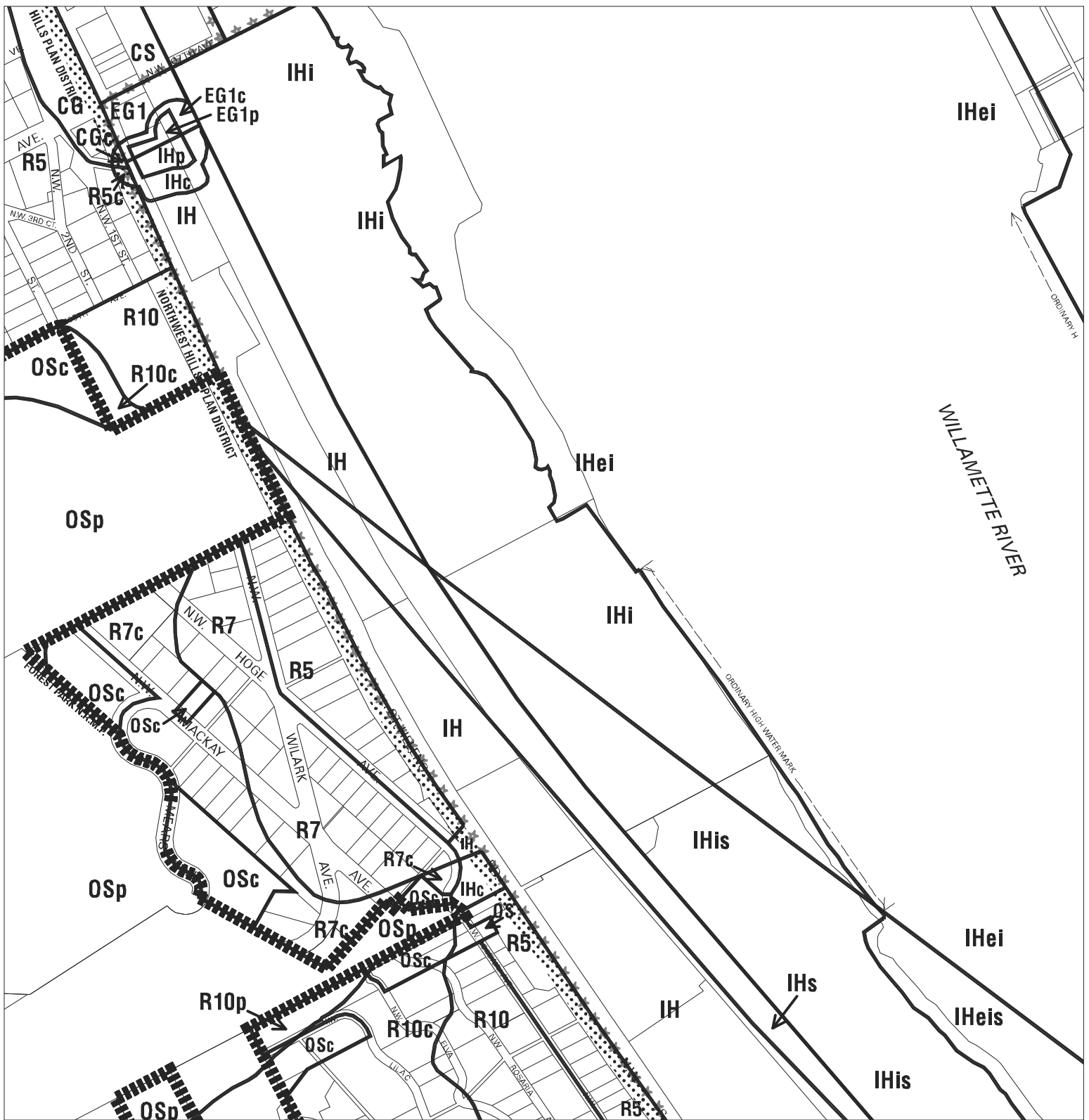
0' 400'



Scale (Feet)



City Boundary



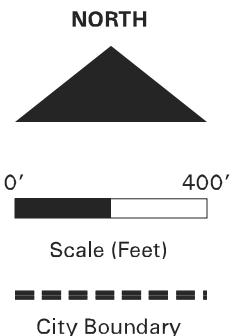
River Plan/North Reach Proposed Zoning

Bureau of Planning - City of Portland, Oregon

- i = River Industrial Zone
- g* = River General Zone
- r* = River Recreational Zone
- e = River Environmental Zone

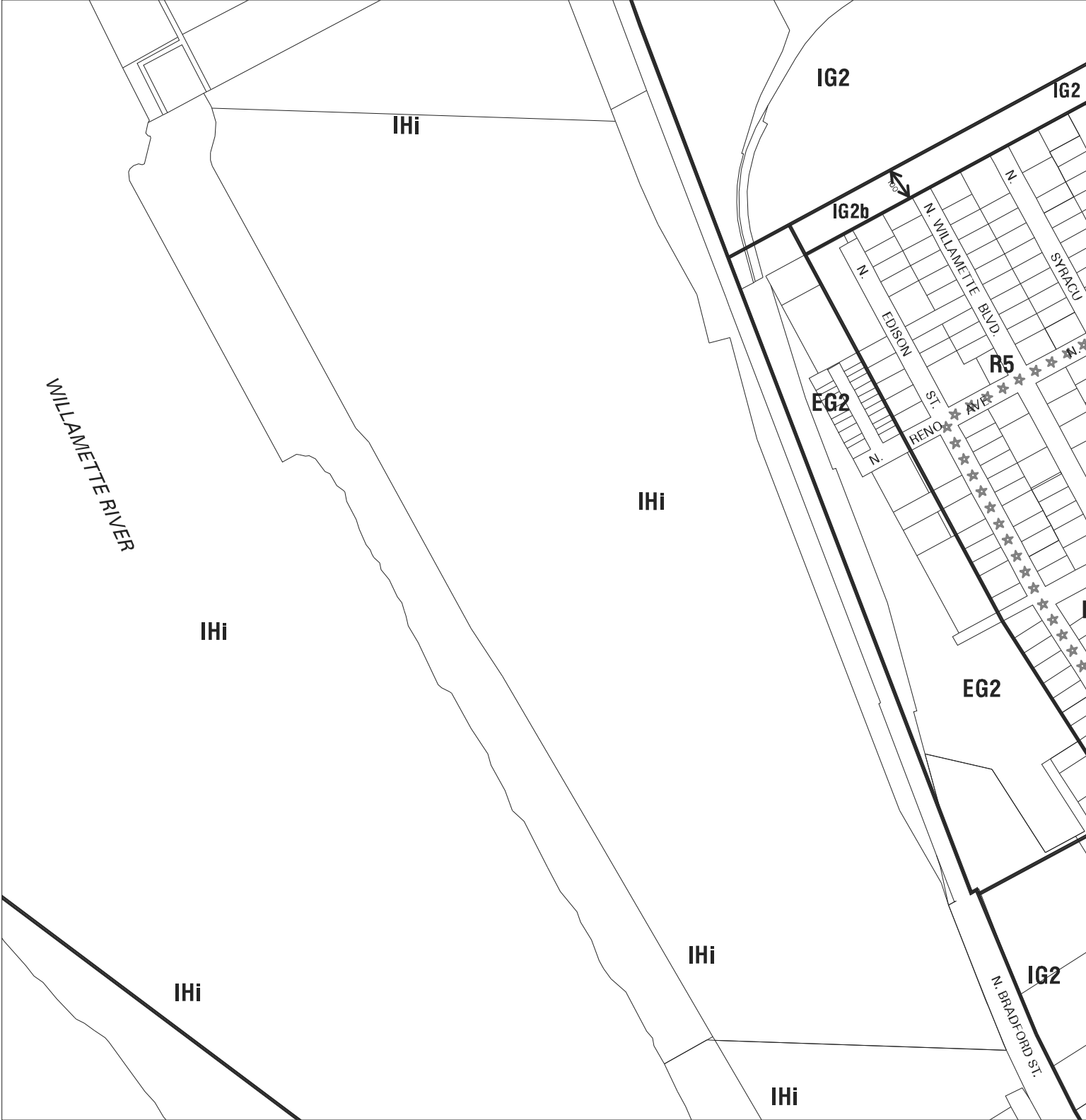
- c = Environmental Conservation Overlay
- p = Environmental Protection Overlay

- ★★★ Public Trail
- ←---→ Ordinary High Water Mark (O.H.W.M.) = area between arrows



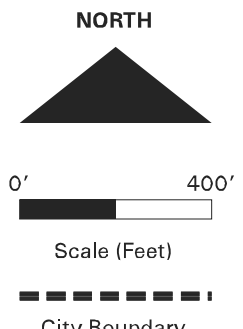
November, 2009

Map 1/4 Section 2019



Existing Zoning

Bureau of Planning - City of Portland, Oregon

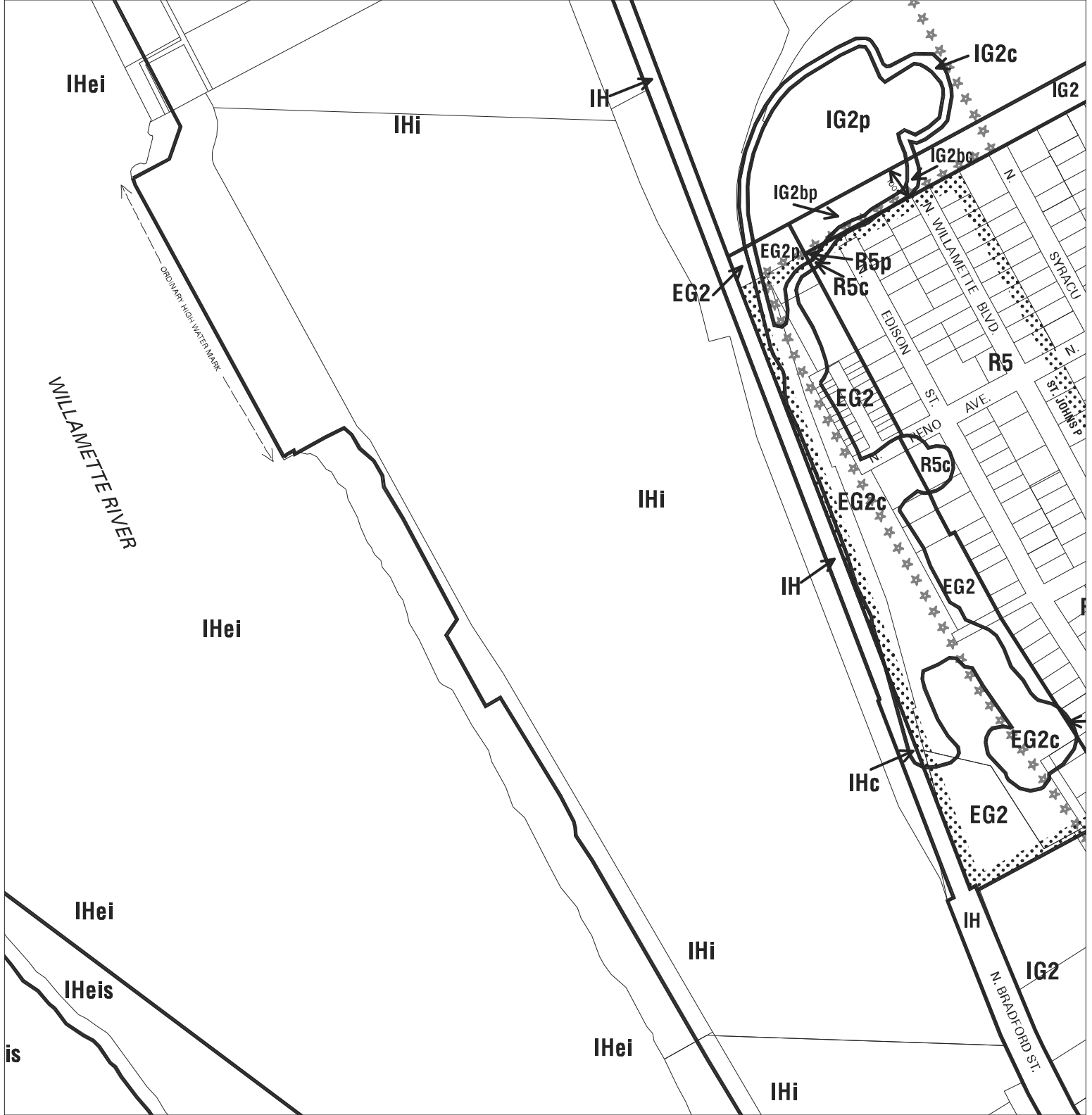


- i = River Industrial Zone
- g = River General Zone
- r = River Recreational Zone
- n = River Natural Zone
- q = River Water Quality Zone

- c = Environmental Conservation Overlay
- p = Environmental Protection Overlay
- ★ ★ ★ Public Recreation Trail

November, 2009

Map 1/4 Section 2020



River Plan/North Reach Proposed Zoning

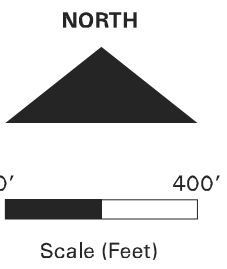
Bureau of Planning - City of Portland, Oregon

i = River Industrial Zone
 g* = River General Zone
 r* = River Recreational Zone
 e = River Environmental Zone

c = Environmental Conservation Overlay
 p = Environmental Protection Overlay

*** Public Trail

←---→ Ordinary High Water Mark (O.H.W.M.)
 = area between arrows



--- City Boundary

November, 2009

Map 1/4 Section 2020