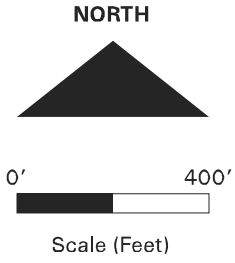


Existing Zoning

Bureau of Planning - City of Portland, Oregon



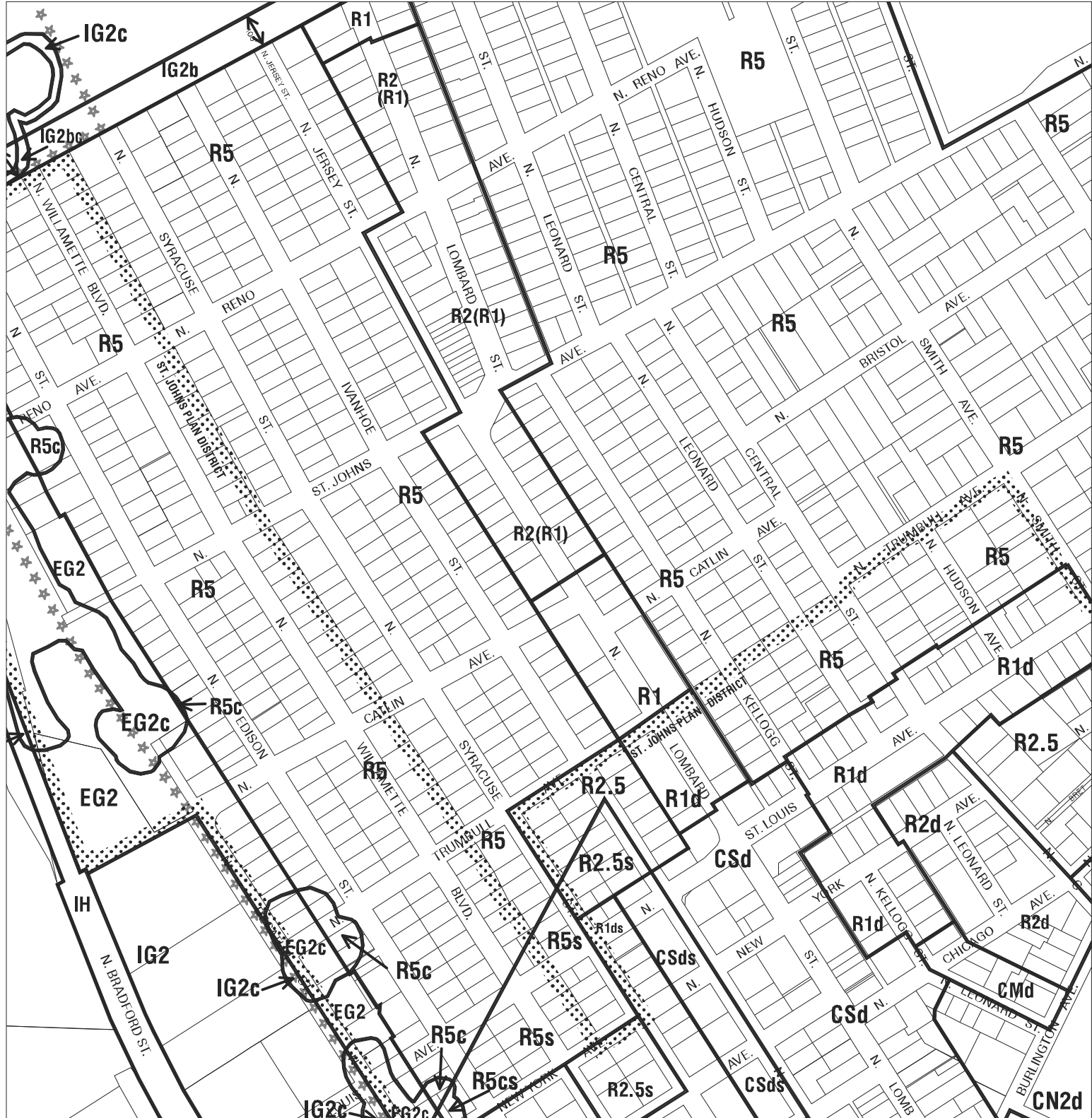
- i = River Industrial Zone
- g = River General Zone
- r = River Recreational Zone
- n = River Natural Zone
- q = River Water Quality Zone

- c = Environmental Conservation Overlay
- p = Environmental Protection Overlay
- ★ ★ ★ Public Recreation Trail

City Boundary

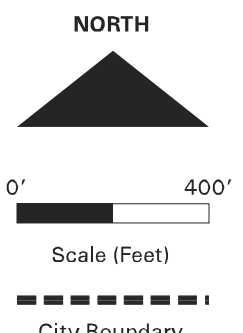
November, 2009

Map 1/4 Section 2021



River Plan/North Reach Proposed Zoning

Bureau of Planning - City of Portland, Oregon

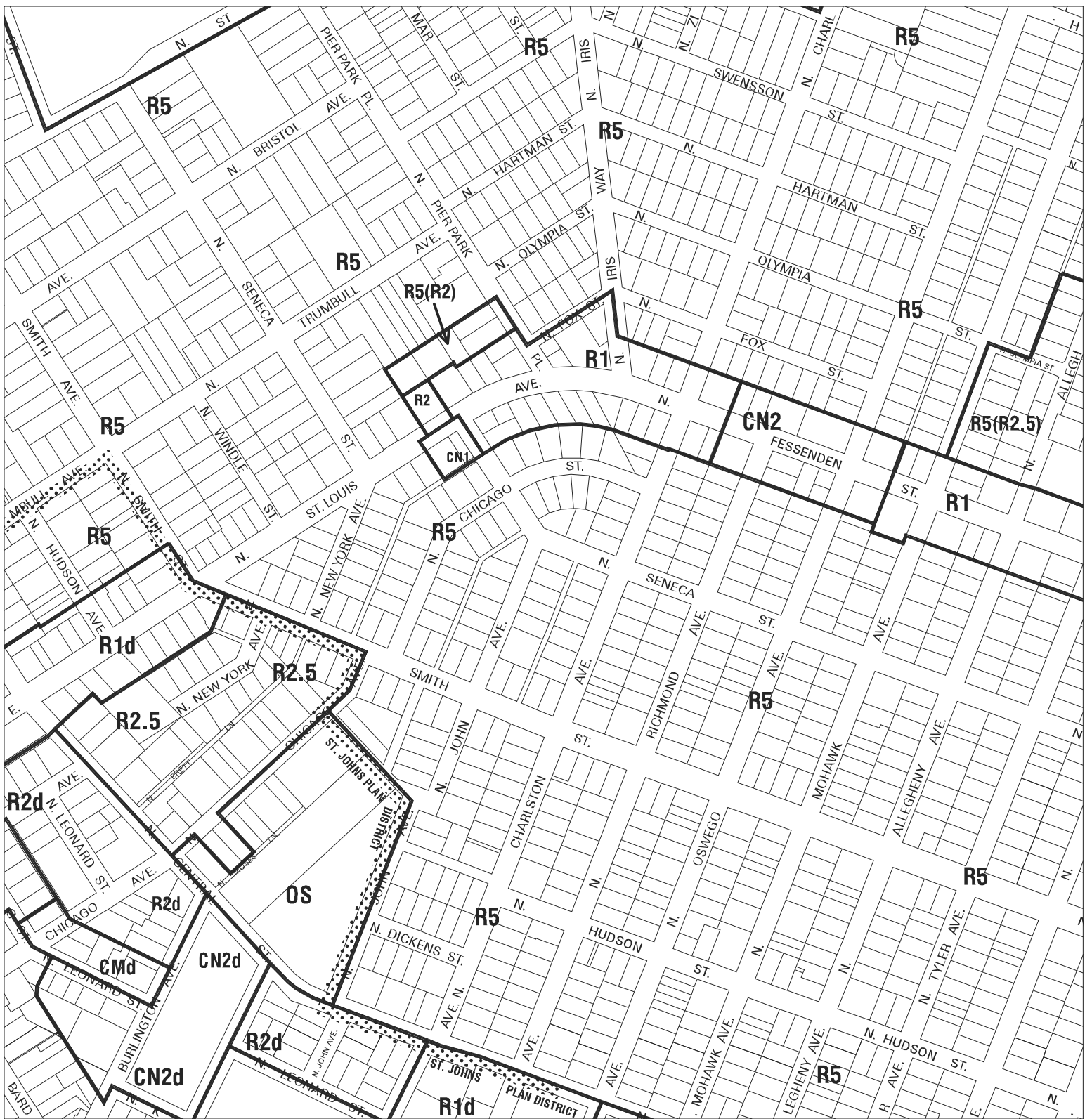


- i = River Industrial Zone
- g* = River General Zone
- r* = River Recreational Zone
- e = River Environmental Zone

- c = Environmental Conservation Overlay
- p = Environmental Protection Overlay
- ☆☆☆ = Public Trail
- > = Ordinary High Water Mark (O.H.W.M.) = area between arrows

November, 2009

Map 1/4 Section 2021



Existing Zoning

Bureau of Planning - City of Portland, Oregon

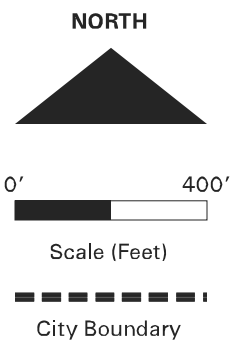
- i = River Industrial Zone
- g = River General Zone
- r = River Recreational Zone
- n = River Natural Zone
- q = River Water Quality Zone

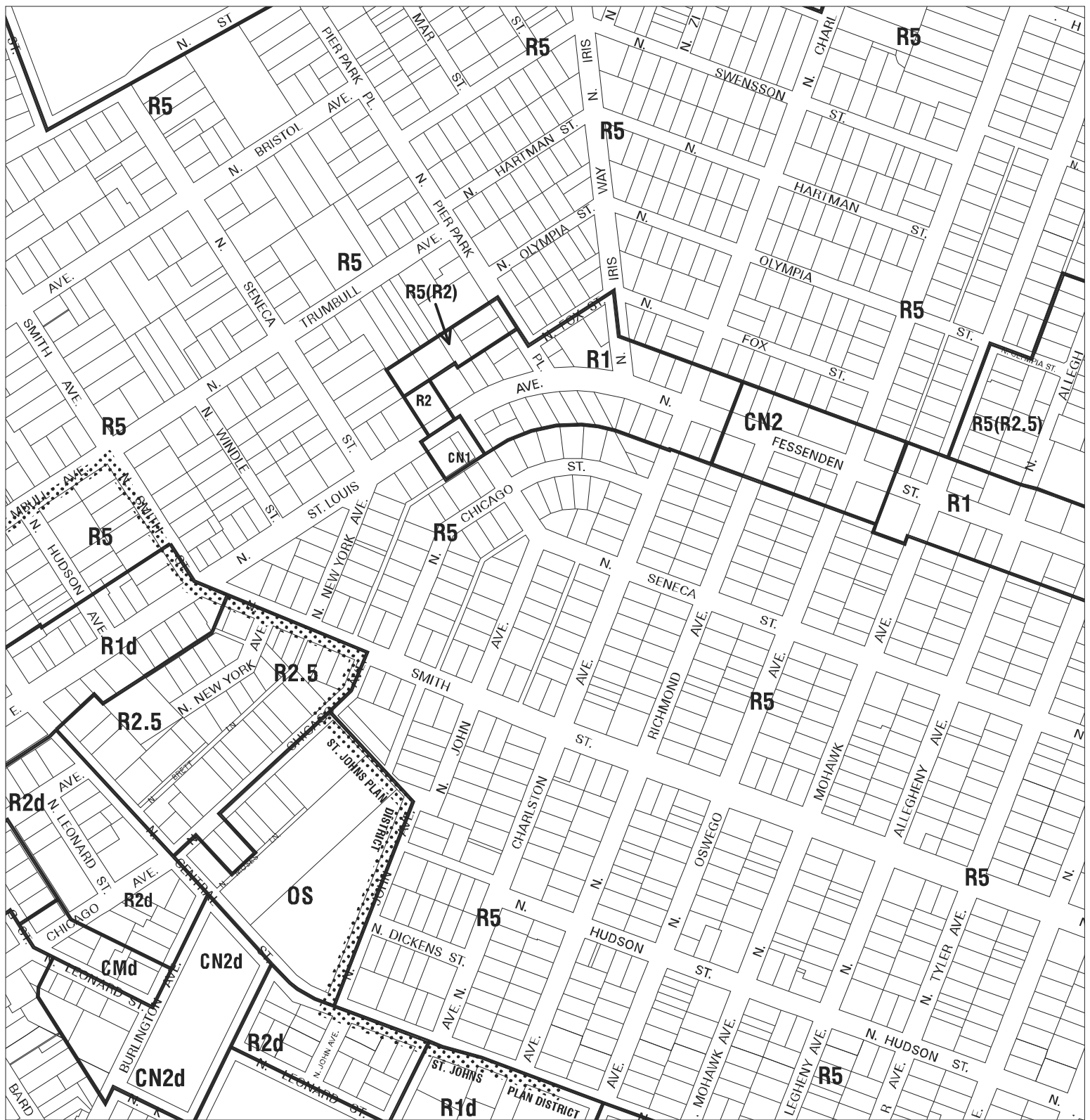
- c = Environmental Conservation Overlay
- p = Environmental Protection Overlay

★ ★ ★ Public Recreation Trail

November, 2009

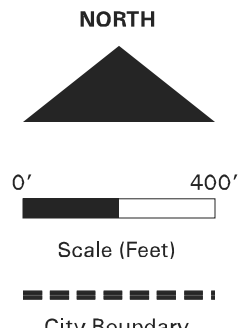
Map 1/4 Section 2022





River Plan/North Reach Proposed Zoning

Bureau of Planning - City of Portland, Oregon

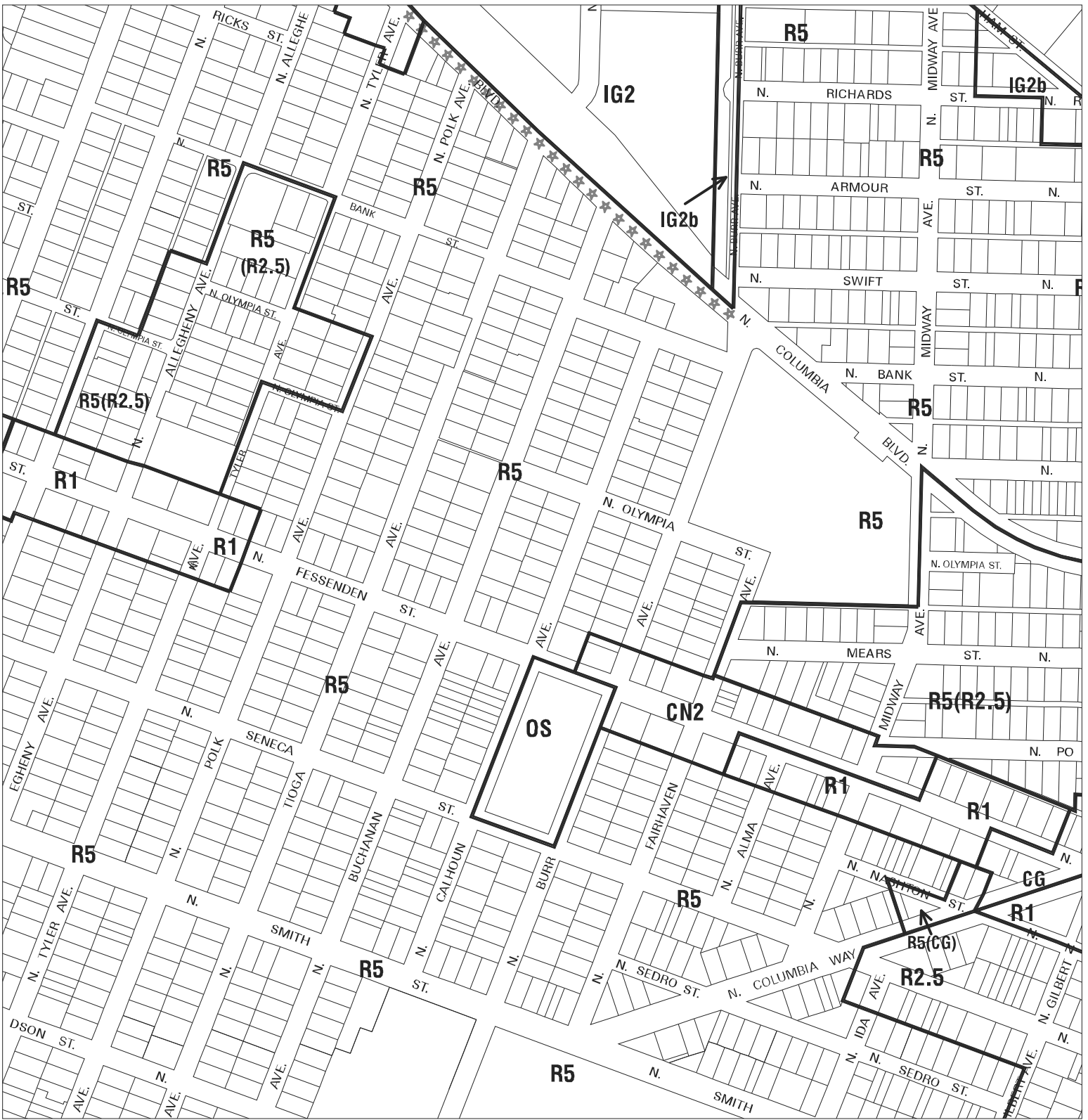


- i = River Industrial Zone
- g* = River General Zone
- r* = River Recreational Zone
- e = River Environmental Zone

- c = Environmental Conservation Overlay
- p = Environmental Protection Overlay
- ☆☆☆ Public Trail
- ←--→ Ordinary High Water Mark (O.H.W.M.) = area between arrows

November, 2009

Map 1/4 Section 2022



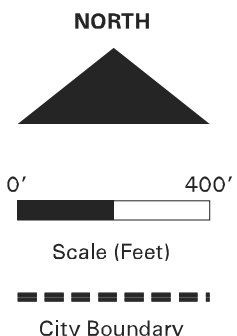
Existing Zoning

Bureau of Planning - City of Portland, Oregon

- i = River Industrial Zone
- g = River General Zone
- r = River Recreational Zone
- n = River Natural Zone
- q = River Water Quality Zone

- c = Environmental Conservation Overlay
- p = Environmental Protection Overlay

★ ★ ★ Public Recreation Trail



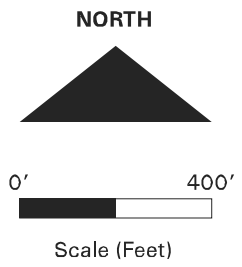
November, 2009

Map 1/4 Section 2023



River Plan/North Reach Proposed Zoning

Bureau of Planning - City of Portland, Oregon

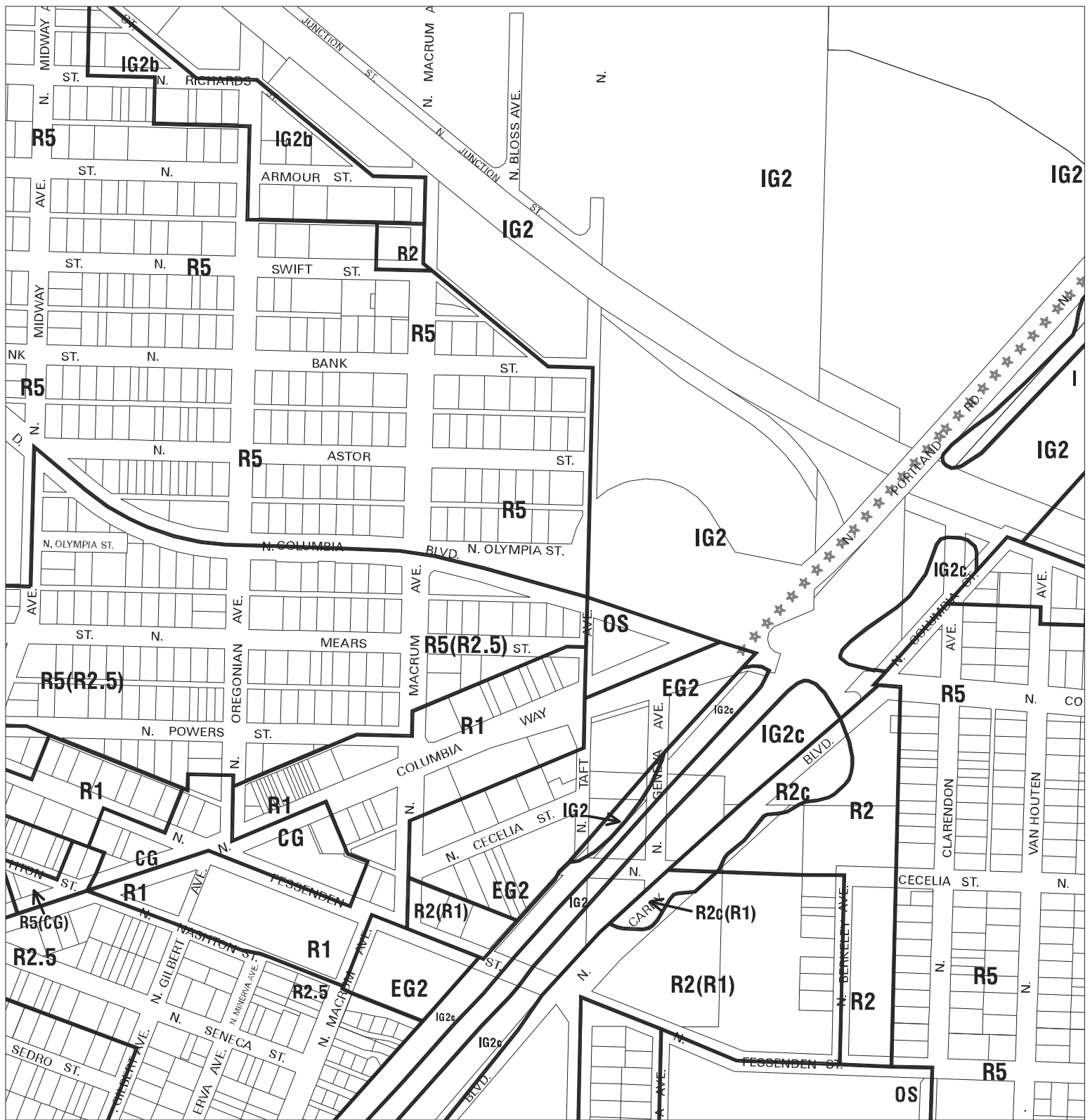


- i = River Industrial Zone
- g* = River General Zone
- r* = River Recreational Zone
- e = River Environmental Zone
- c = Environmental Conservation Overlay
- p = Environmental Protection Overlay
- ★★★ Public Trail
- ← -- -- → Ordinary High Water Mark (O.H.W.M.) = area between arrows

City Boundary

November, 2009

Map 1/4 Section 2023

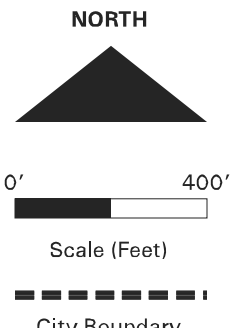


Existing Zoning

Bureau of Planning - City of Portland, Oregon

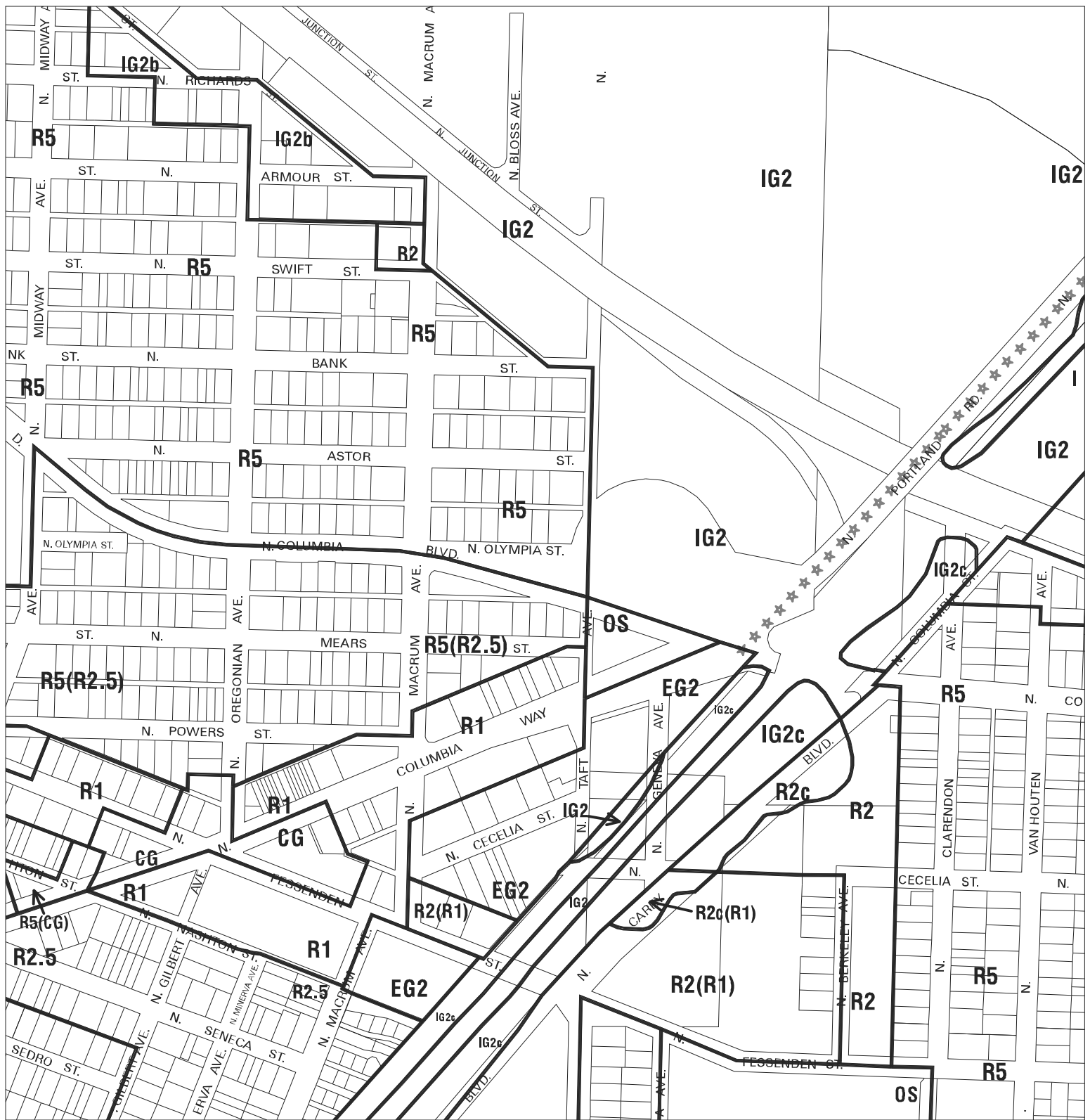
- i = River Industrial Zone
- g = River General Zone
- r = River Recreational Zone
- n = River Natural Zone
- q = River Water Quality Zone

- c = Environmental Conservation Overlay
- p = Environmental Protection Overlay
- ★ ★ ★ Public Recreation Trail



November, 2009

Map 1/4 Section 2024

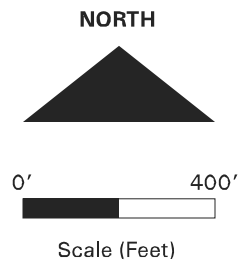


River Plan/North Reach Proposed Zoning

Bureau of Planning - City of Portland, Oregon

- i = River Industrial Zone
- g* = River General Zone
- r* = River Recreational Zone
- e = River Environmental Zone

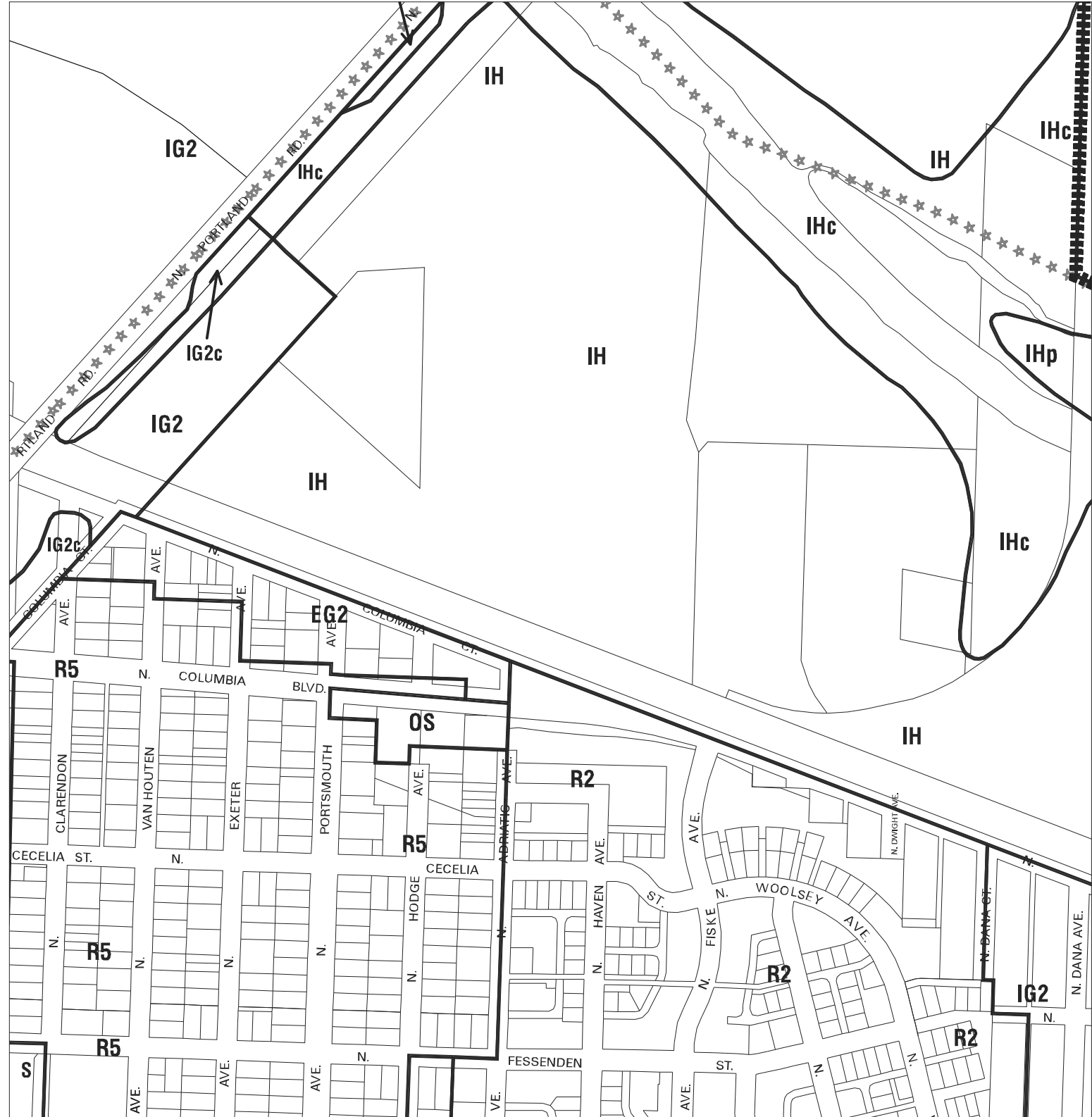
- c = Environmental Conservation Overlay
- p = Environmental Protection Overlay
- *** = Public Trail
- ←---→ = Ordinary High Water Mark (O.H.W.M.) = area between arrows



November, 2009

Map 1/4 Section 2024

City Boundary



Existing Zoning

Bureau of Planning - City of Portland, Oregon

- i = River Industrial Zone
- g = River General Zone
- r = River Recreational Zone
- n = River Natural Zone
- q = River Water Quality Zone

- c = Environmental Conservation Overlay
- p = Environmental Protection Overlay

☆☆☆ Public Recreation Trail

November, 2009

Map 1/4 Section 2025

NORTH



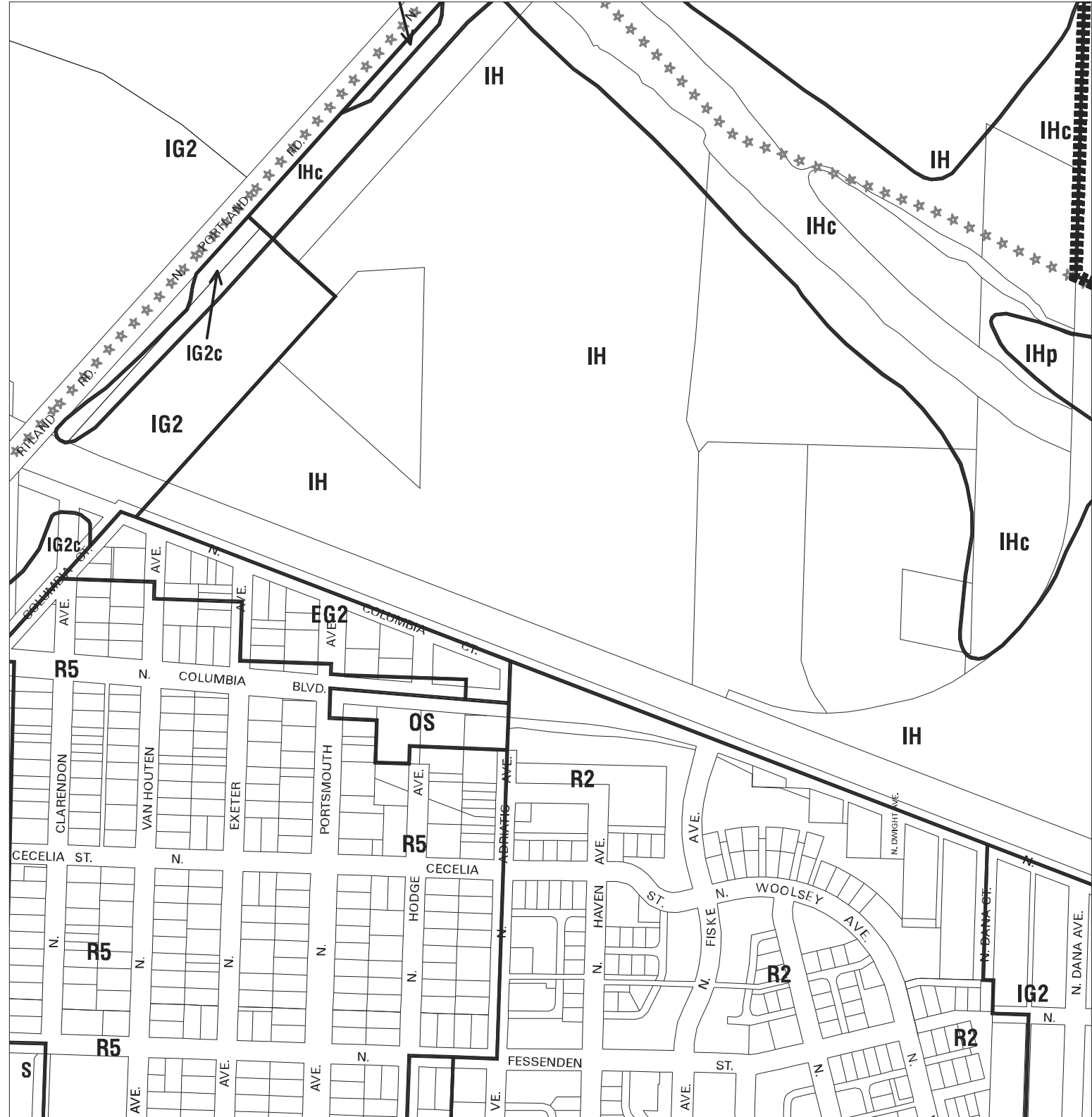
0' 400'



Scale (Feet)



City Boundary



River Plan/North Reach Proposed Zoning

Bureau of Planning - City of Portland, Oregon

- i = River Industrial Zone
- g* = River General Zone
- r* = River Recreational Zone
- e = River Environmental Zone

- c = Environmental Conservation Overlay
- p = Environmental Protection Overlay

- *** Public Trail
- ← - - - → Ordinary High Water Mark (O.H.W.M.) = area between arrows

NORTH



0' 400'



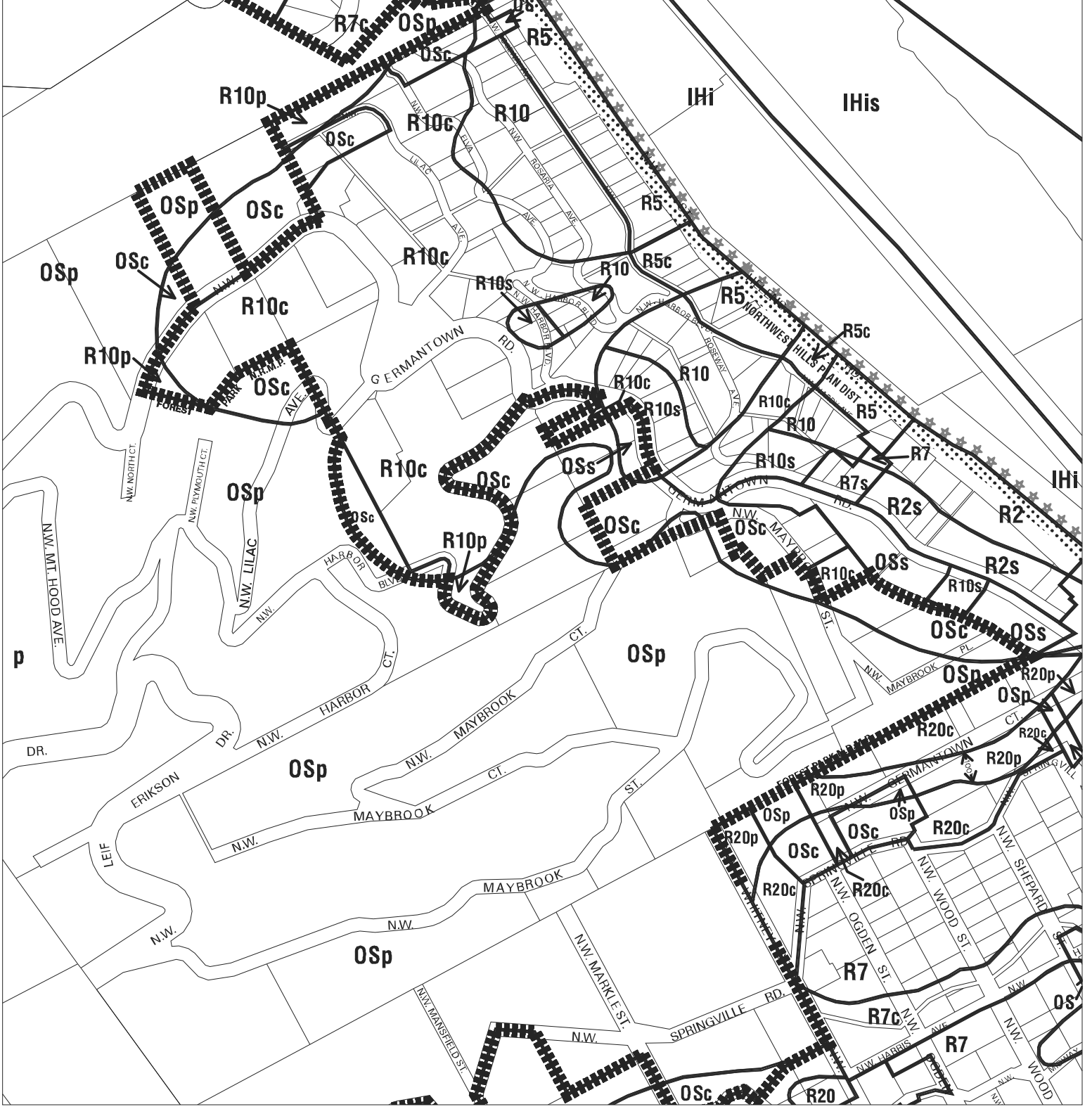
Scale (Feet)



City Boundary

November, 2009

Map 1/4 Section 2025



Existing Zoning

Bureau of Planning - City of Portland, Oregon

- i = River Industrial Zone
- g = River General Zone
- r = River Recreational Zone
- n = River Natural Zone
- q = River Water Quality Zone

- c = Environmental Conservation Overlay
- p = Environmental Protection Overlay

*** Public Recreation Trail

November, 2009

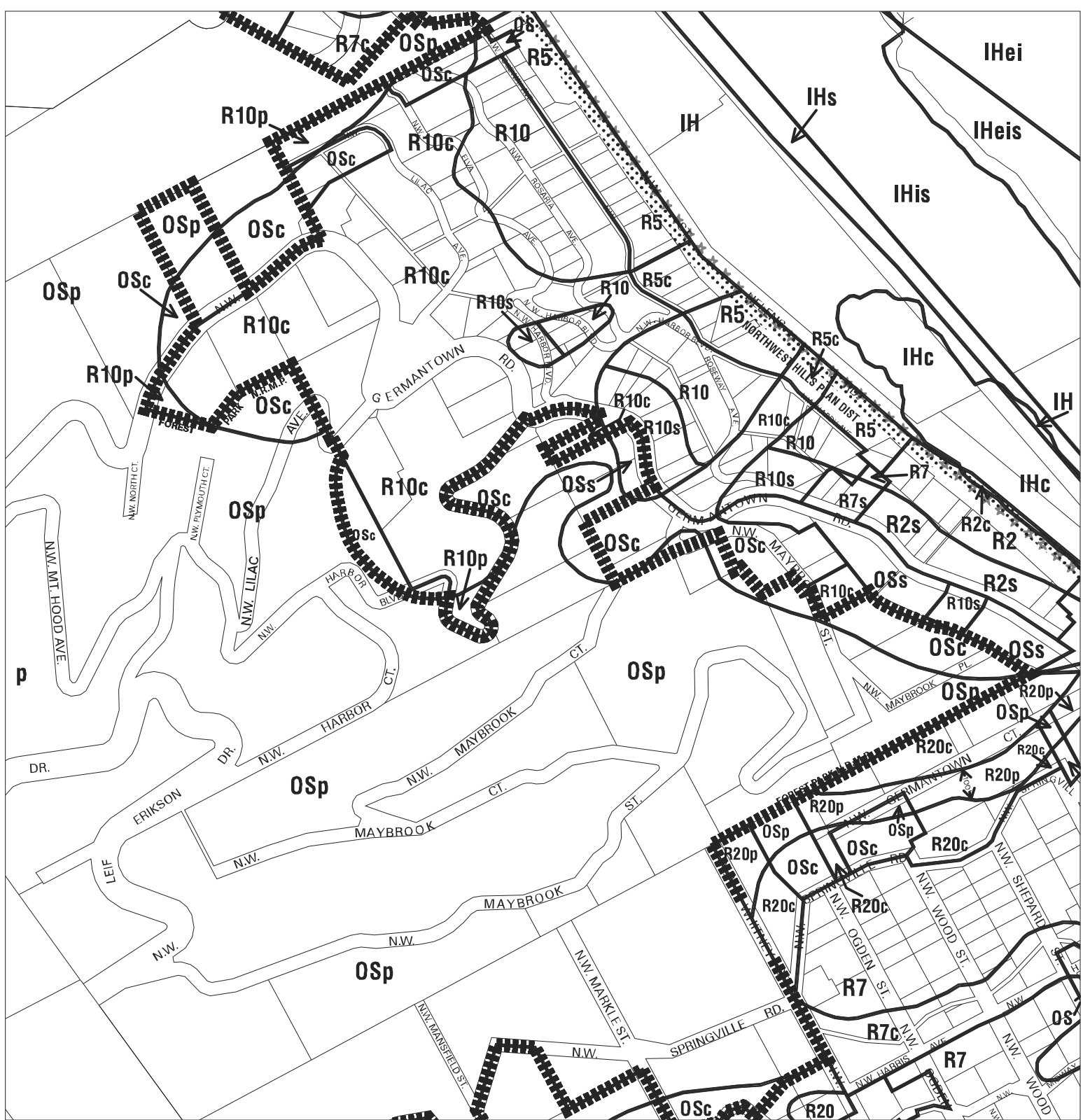
Map 1/4 Section 2119

NORTH

0' 400'

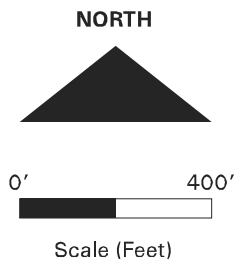
Scale (Feet)

City Boundary



River Plan/North Reach Proposed Zoning

Bureau of Planning - City of Portland, Oregon



- i = River Industrial Zone
- g* = River General Zone
- r* = River Recreational Zone
- e = River Environmental Zone

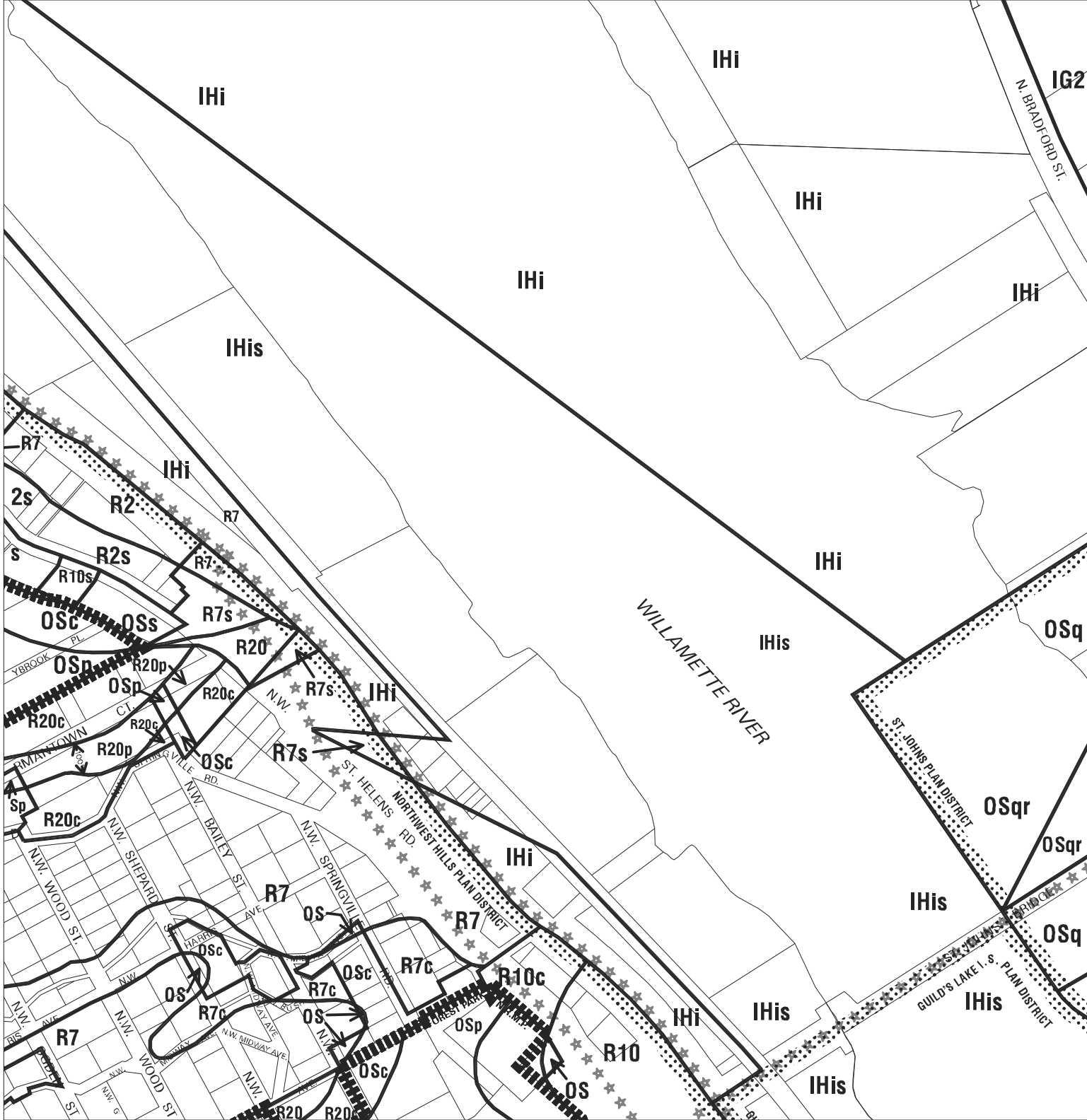
- c = Environmental Conservation Overlay
- p = Environmental Protection Overlay

- *** Public Trail
- ← → Ordinary High Water Mark (O.H.W.M.) = area between arrows

City Boundary

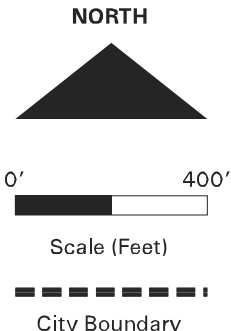
November, 2009

Map 1/4 Section 2119



Existing Zoning

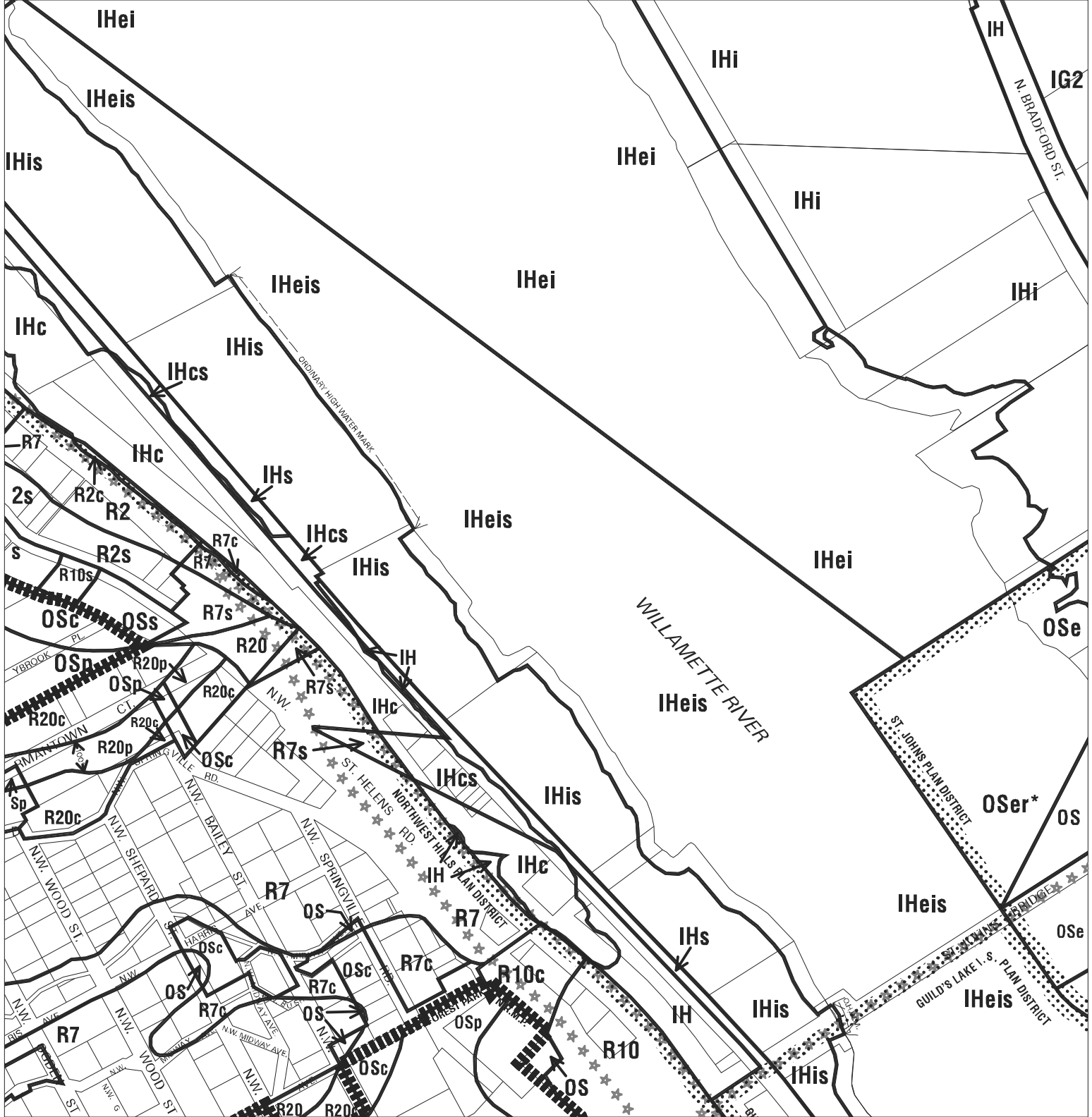
Bureau of Planning - City of Portland, Oregon



i = River Industrial Zone
g = River General Zone
r = River Recreational Zone
n = River Natural Zone
q = River Water Quality Zone

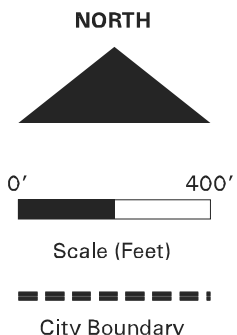
c = Environmental Conservation Overlay
p = Environmental Protection Overlay
☆☆☆ Public Recreation Trail

November, 2009



River Plan/North Reach Proposed Zoning

Bureau of Planning - City of Portland, Oregon



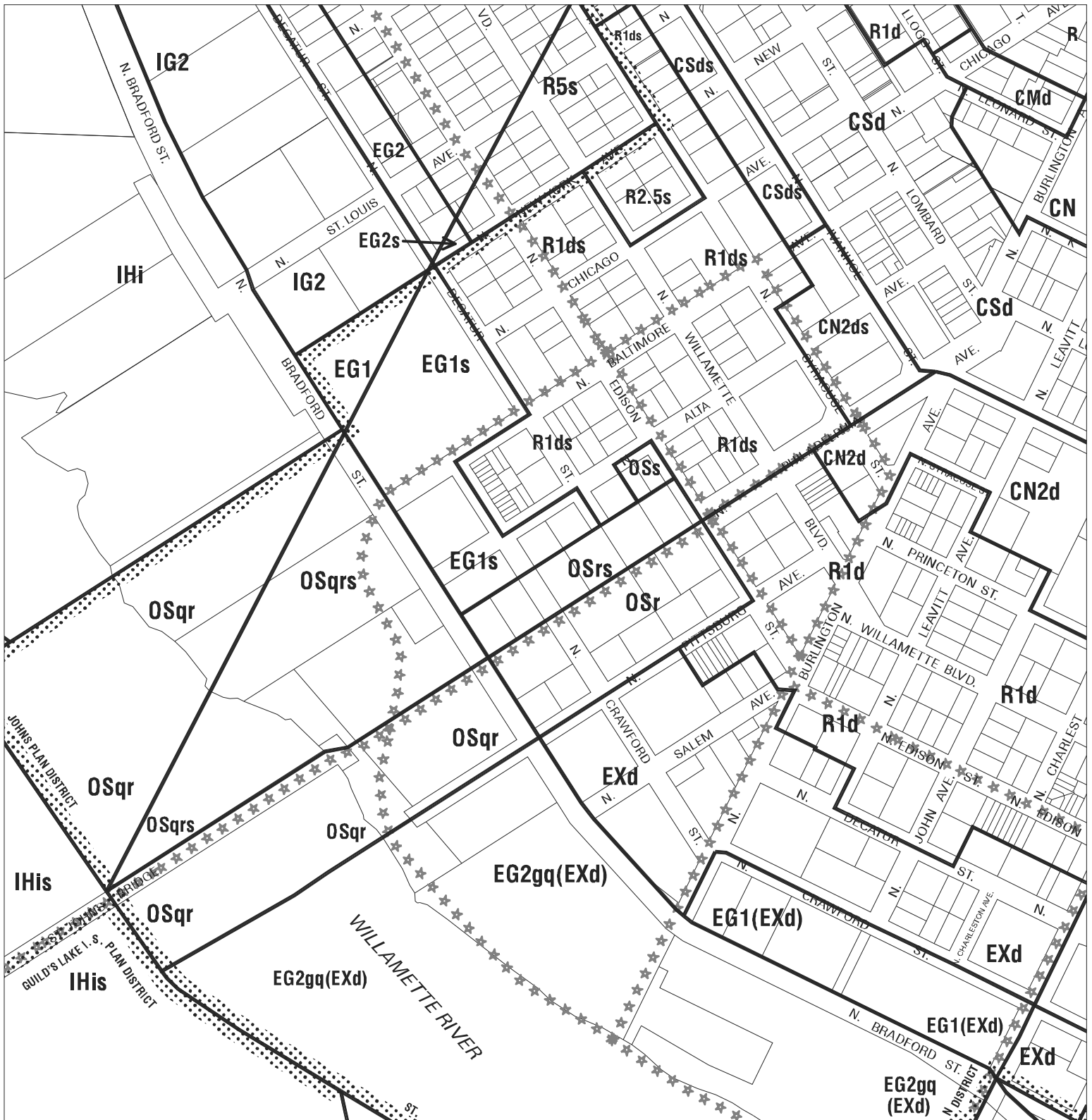
- i = River Industrial Zone
- g* = River General Zone
- r* = River Recreational Zone
- e = River Environmental Zone

- c = Environmental Conservation Overlay
- p = Environmental Protection Overlay

- ★★★ Public Trail
- ←---→ Ordinary High Water Mark (O.H.W.M.) = area between arrows

November, 2009

Map 1/4 Section 2120



Existing Zoning

Bureau of Planning - City of Portland, Oregon

i = River Industrial Zone
 g = River General Zone
 r = River Recreational Zone
 n = River Natural Zone
 q = River Water Quality Zone

c = Environmental Conservation Overlay
 p = Environmental Protection Overlay

★ ★ ★ Public Recreation Trail

November, 2009

Map 1/4 Section 2121

NORTH



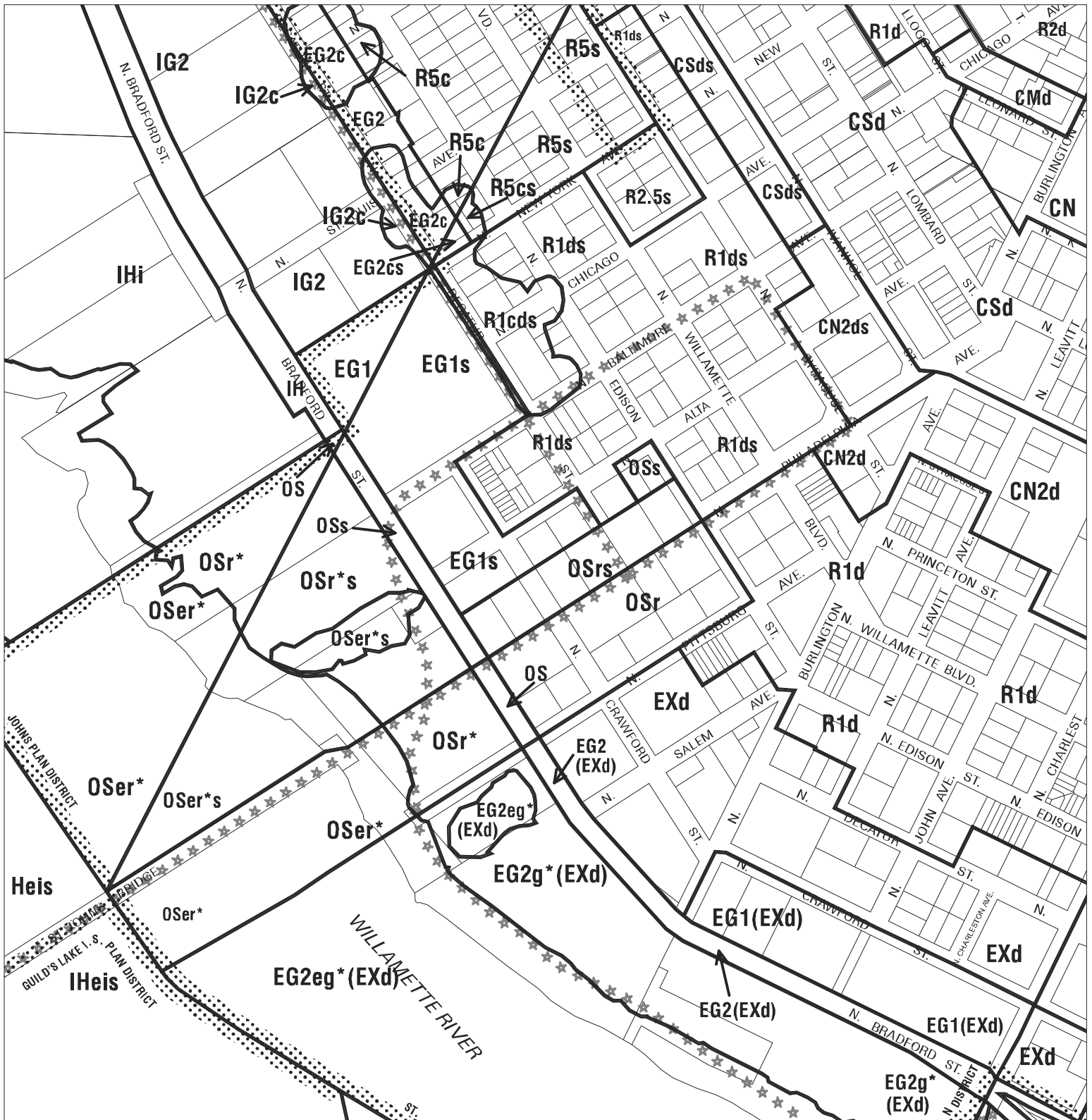
0' 400'



Scale (Feet)



City Boundary



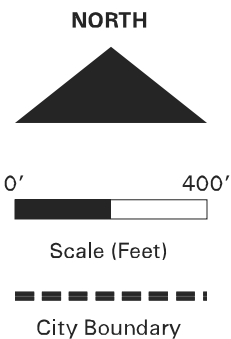
River Plan/North Reach Proposed Zoning

Bureau of Planning - City of Portland, Oregon

- i = River Industrial Zone
- g* = River General Zone
- r* = River Recreational Zone
- e = River Environmental Zone

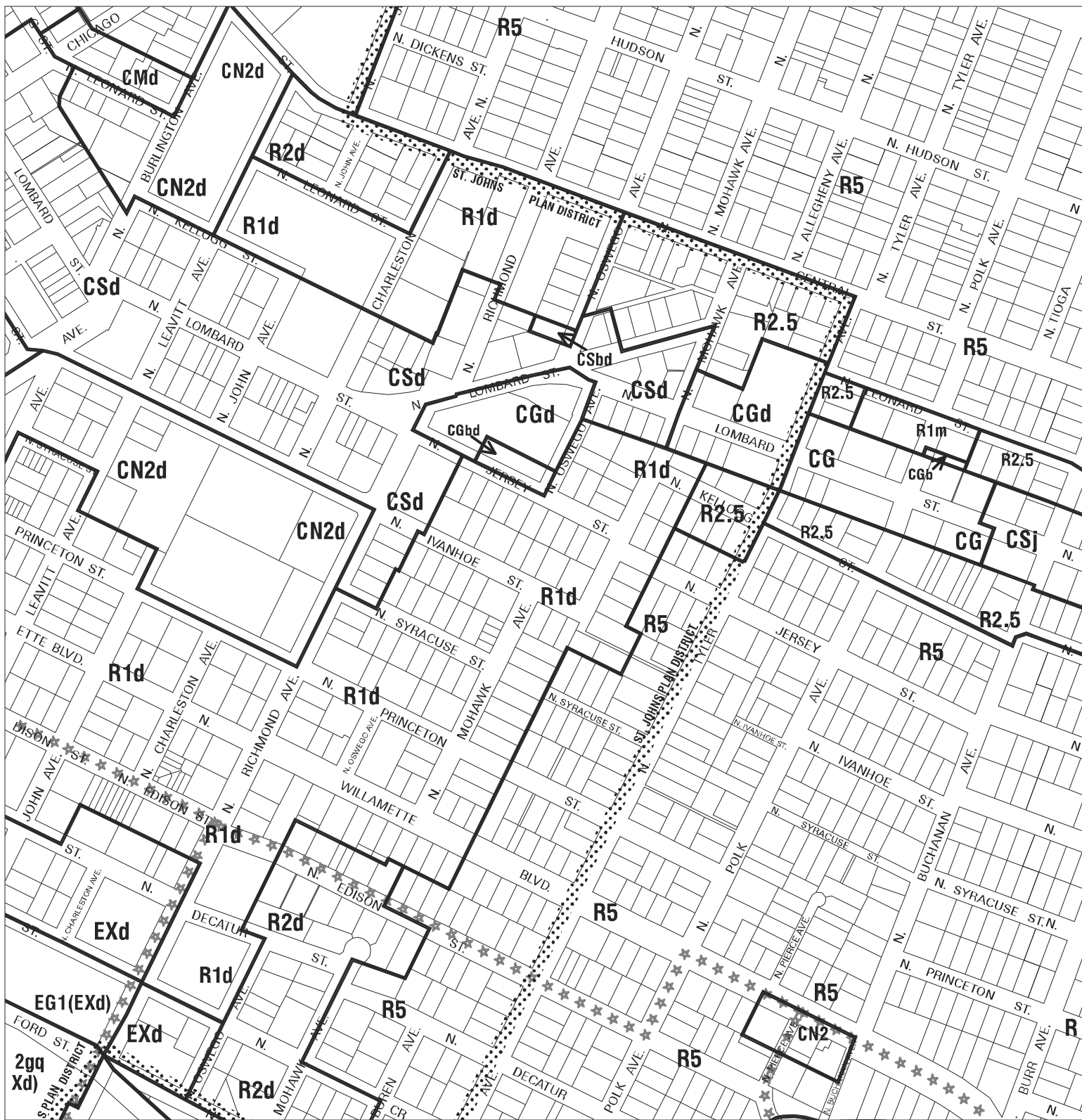
- c = Environmental Conservation Overlay
- p = Environmental Protection Overlay

- ☆☆☆ Public Trail
- ←---→ Ordinary High Water Mark (O.H.W.M.)
= area between arrows



November, 2009

Map 1/4 Section 2121



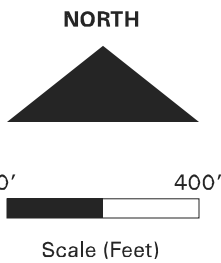
Existing Zoning

Bureau of Planning - City of Portland, Oregon

i = River Industrial Zone
 g = River General Zone
 r = River Recreational Zone
 n = River Natural Zone
 q = River Water Quality Zone

c = Environmental Conservation Overlay
 p = Environmental Protection Overlay

★ ★ ★ Public Recreation Trail



Scale (Feet)



City Boundary

November, 2009

Map 1/4 Section 2122



River Plan/North Reach Proposed Zoning
 Bureau of Planning - City of Portland, Oregon

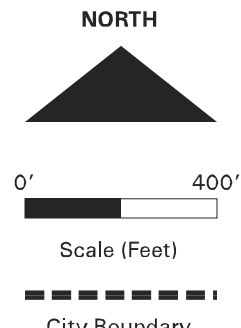
i = River Industrial Zone
 g* = River General Zone
 r* = River Recreational Zone
 e = River Environmental Zone

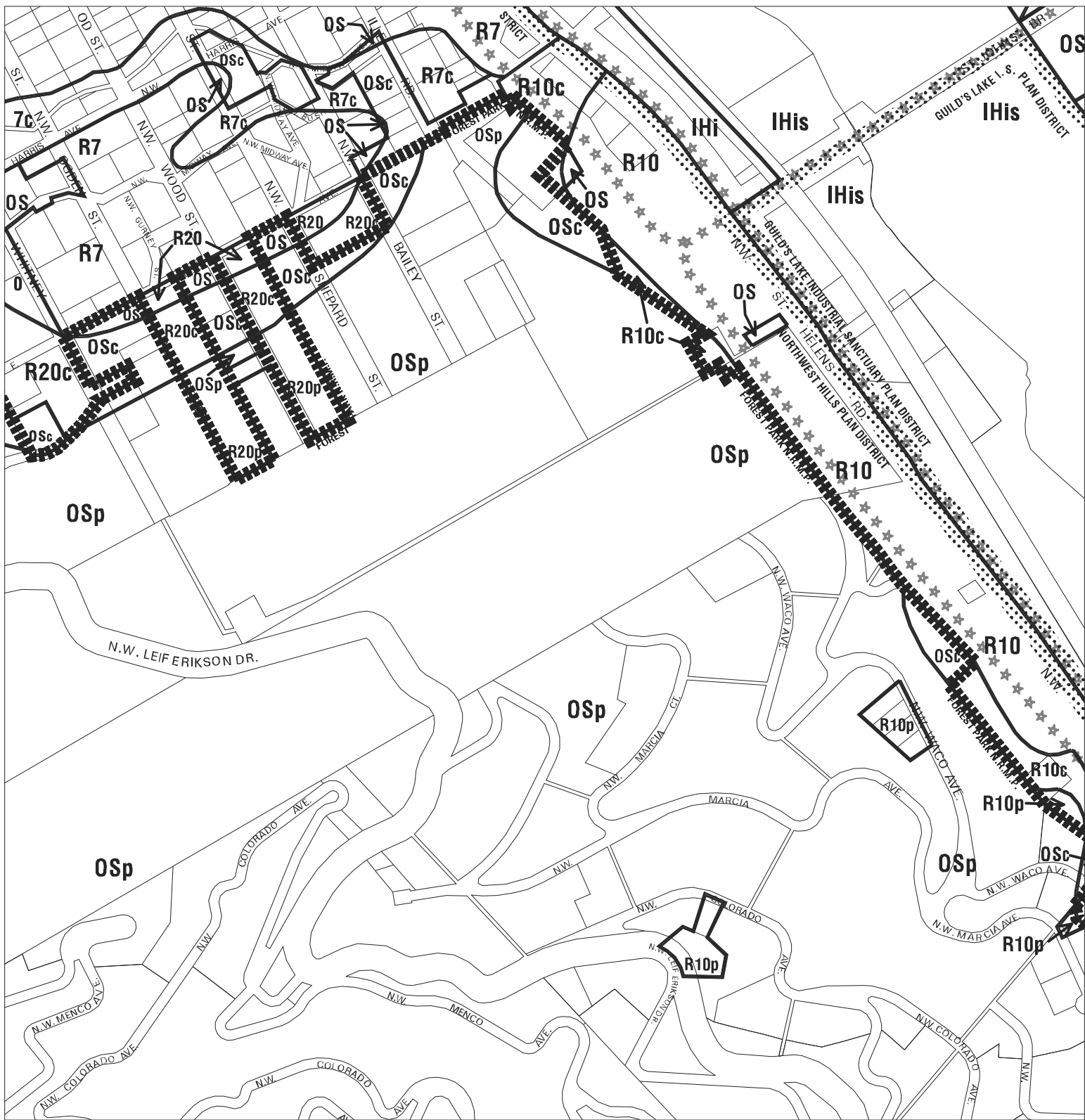
c = Environmental Conservation Overlay
 p = Environmental Protection Overlay

★ ★ ★ Public Trail
 ← --- → Ordinary High Water Mark (O.H.W.M.)
 = area between arrows

November, 2009

Map 1/4 Section 2122





Existing Zoning

Bureau of Planning - City of Portland, Oregon

- i = River Industrial Zone
- g = River General Zone
- r = River Recreational Zone
- n = River Natural Zone
- q = River Water Quality Zone

- c = Environmental Conservation Overlay
- p = Environmental Protection Overlay

*** Public Recreation Trail

NORTH



0' 400'



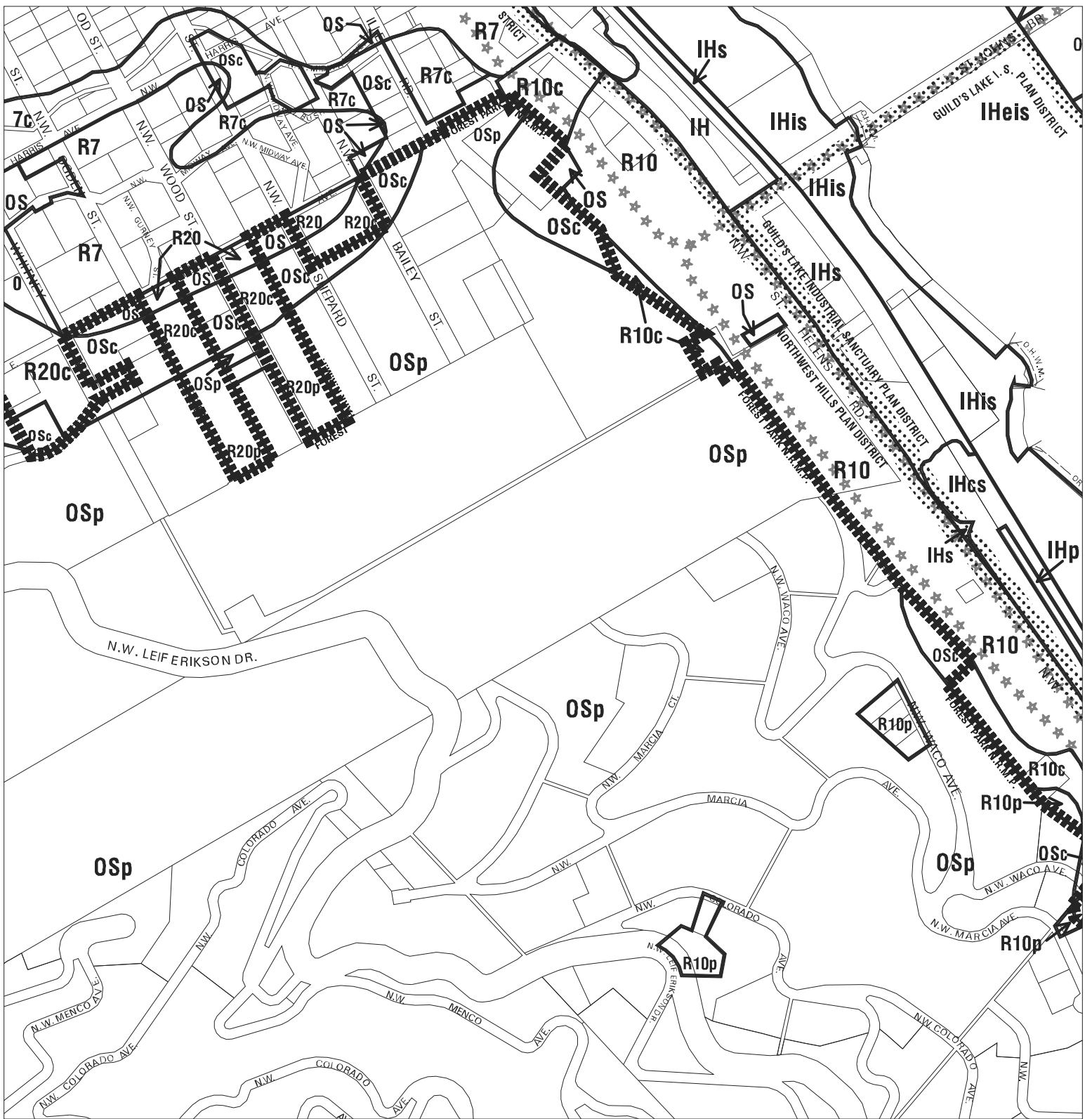
Scale (Feet)



City Boundary

November, 2009

Map 1/4 Section 2220



River Plan/North Reach Proposed Zoning Bureau of Planning - City of Portland, Oregon

i = River Industrial Zone
 g* = River General Zone
 r* = River Recreational Zone
 e = River Environmental Zone

c = Environmental Conservation Overlay
 p = Environmental Protection Overlay

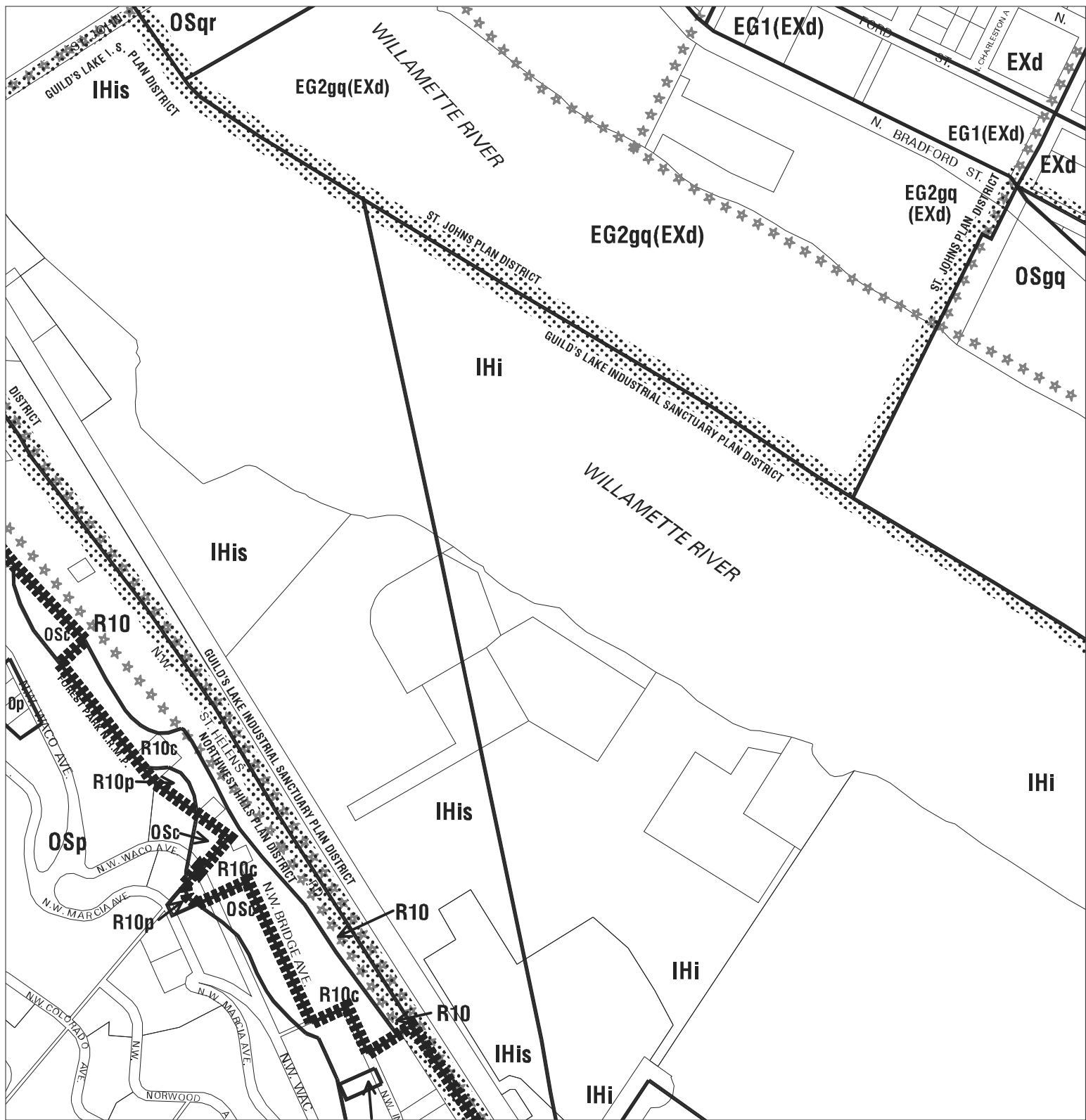
★ ★ ★ Public Trail
 ← -- -- → Ordinary High Water Mark (O.H.W.M.)
 = area between arrows

NORTH

0' 400'

Scale (Feet)

————— City Boundary



Existing Zoning

Bureau of Planning - City of Portland, Oregon

- i = River Industrial Zone
- g = River General Zone
- r = River Recreational Zone
- n = River Natural Zone
- q = River Water Quality Zone

- c = Environmental Conservation Overlay
- p = Environmental Protection Overlay

*** Public Recreation Trail

NORTH



0' 400'



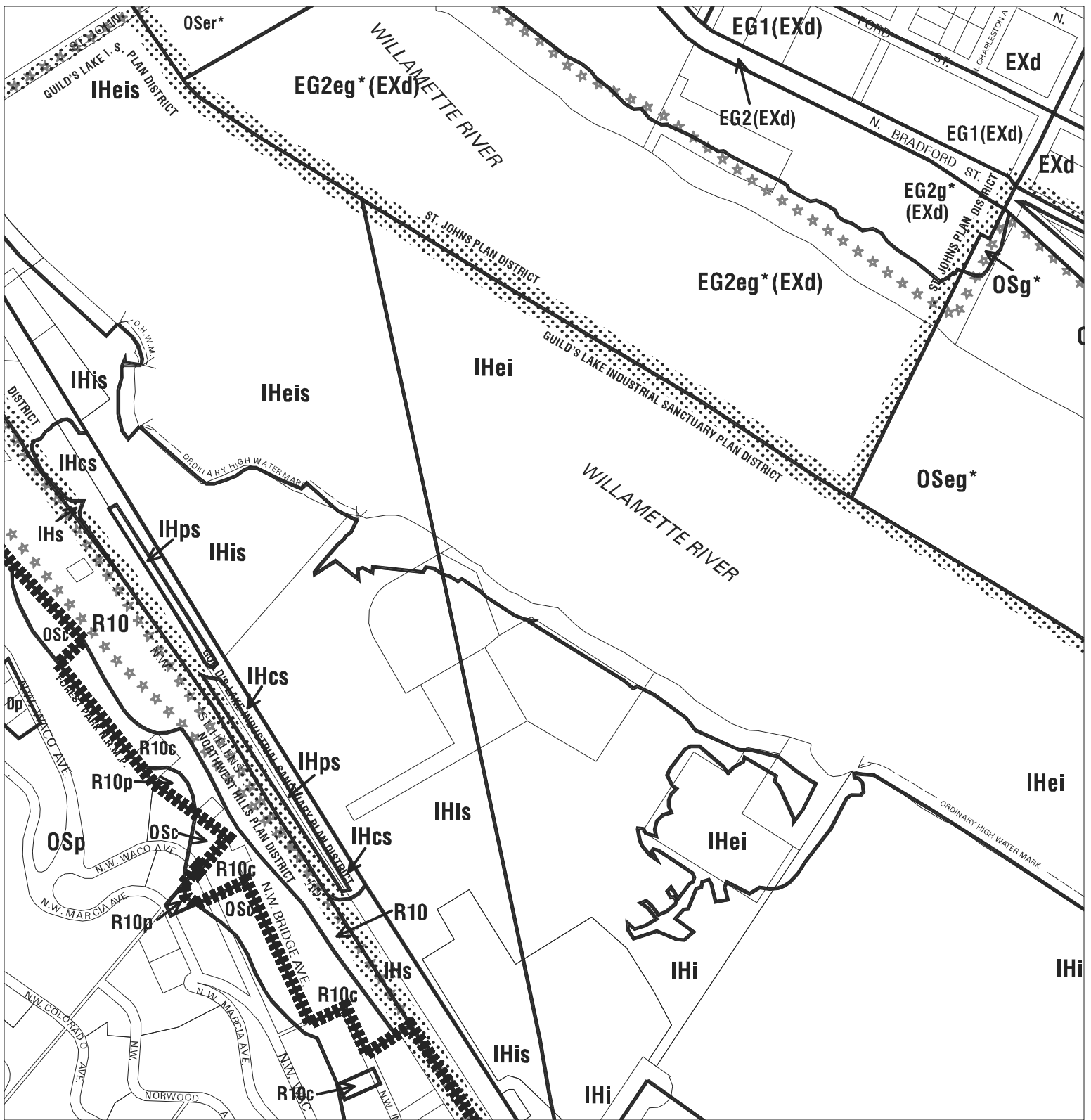
Scale (Feet)



City Boundary

November, 2009

Map 1/4 Section 2221



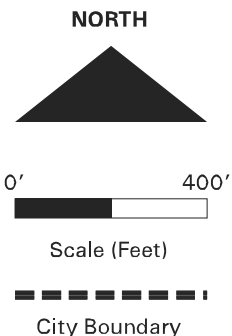
River Plan/North Reach Proposed Zoning

Bureau of Planning - City of Portland, Oregon

i = River Industrial Zone
 g* = River General Zone
 r* = River Recreational Zone
 e = River Environmental Zone

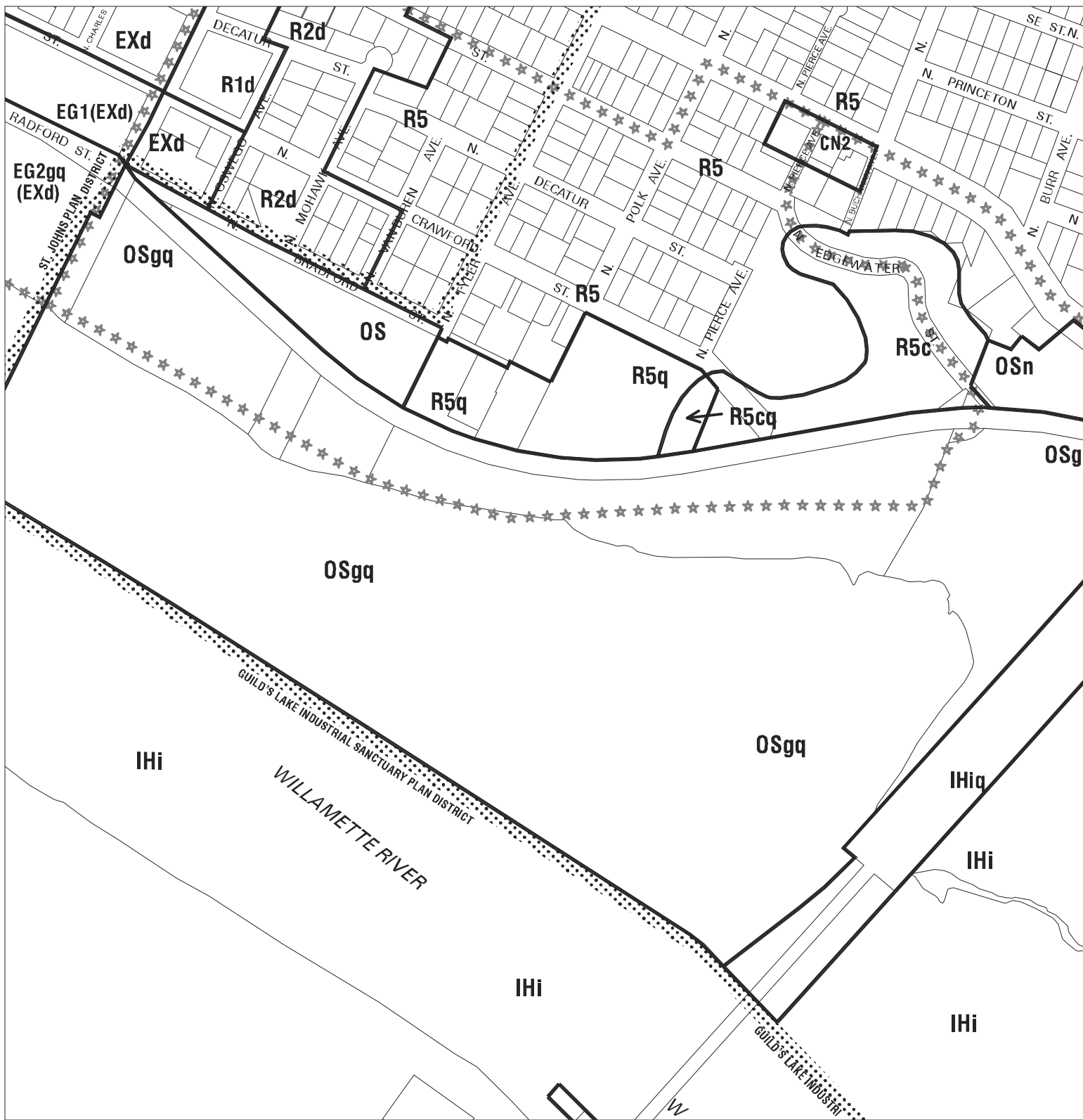
c = Environmental Conservation Overlay
 p = Environmental Protection Overlay

★★★ Public Trail
 ←---→ Ordinary High Water Mark (O.H.W.M.)
 = area between arrows



November, 2009

Map 1/4 Section 2221



Existing Zoning

Bureau of Planning - City of Portland, Oregon

- i = River Industrial Zone
- g = River General Zone
- r = River Recreational Zone
- n = River Natural Zone
- q = River Water Quality Zone

- c = Environmental Conservation Overlay
- p = Environmental Protection Overlay

*** Public Recreation Trail

November, 2009

Map 1/4 Section 2222

NORTH



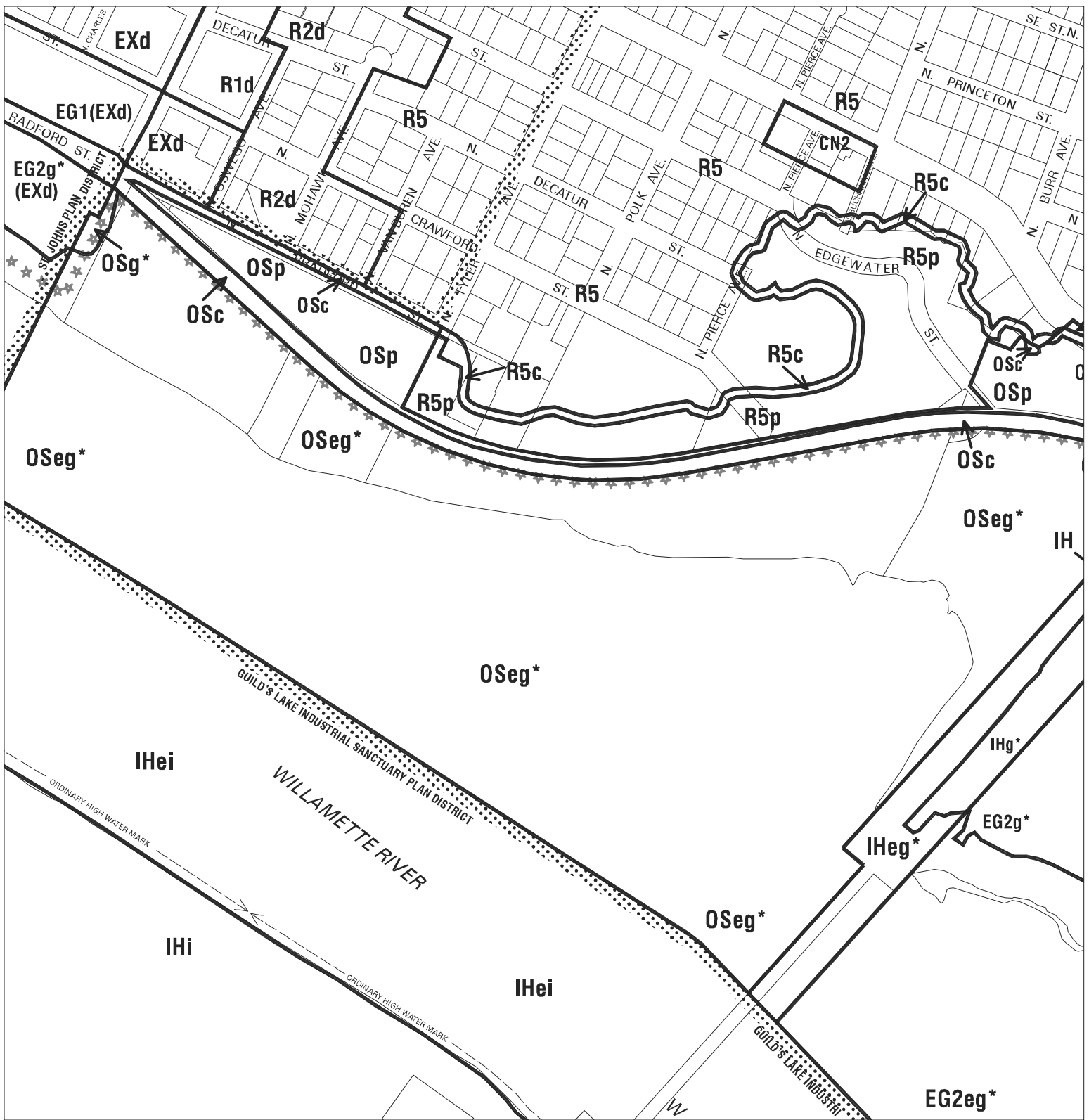
0' 400'



Scale (Feet)



City Boundary



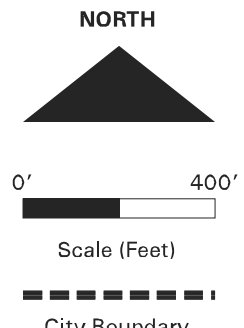
River Plan/North Reach Proposed Zoning

Bureau of Planning - City of Portland, Oregon

- i = River Industrial Zone
- g* = River General Zone
- r* = River Recreational Zone
- e = River Environmental Zone

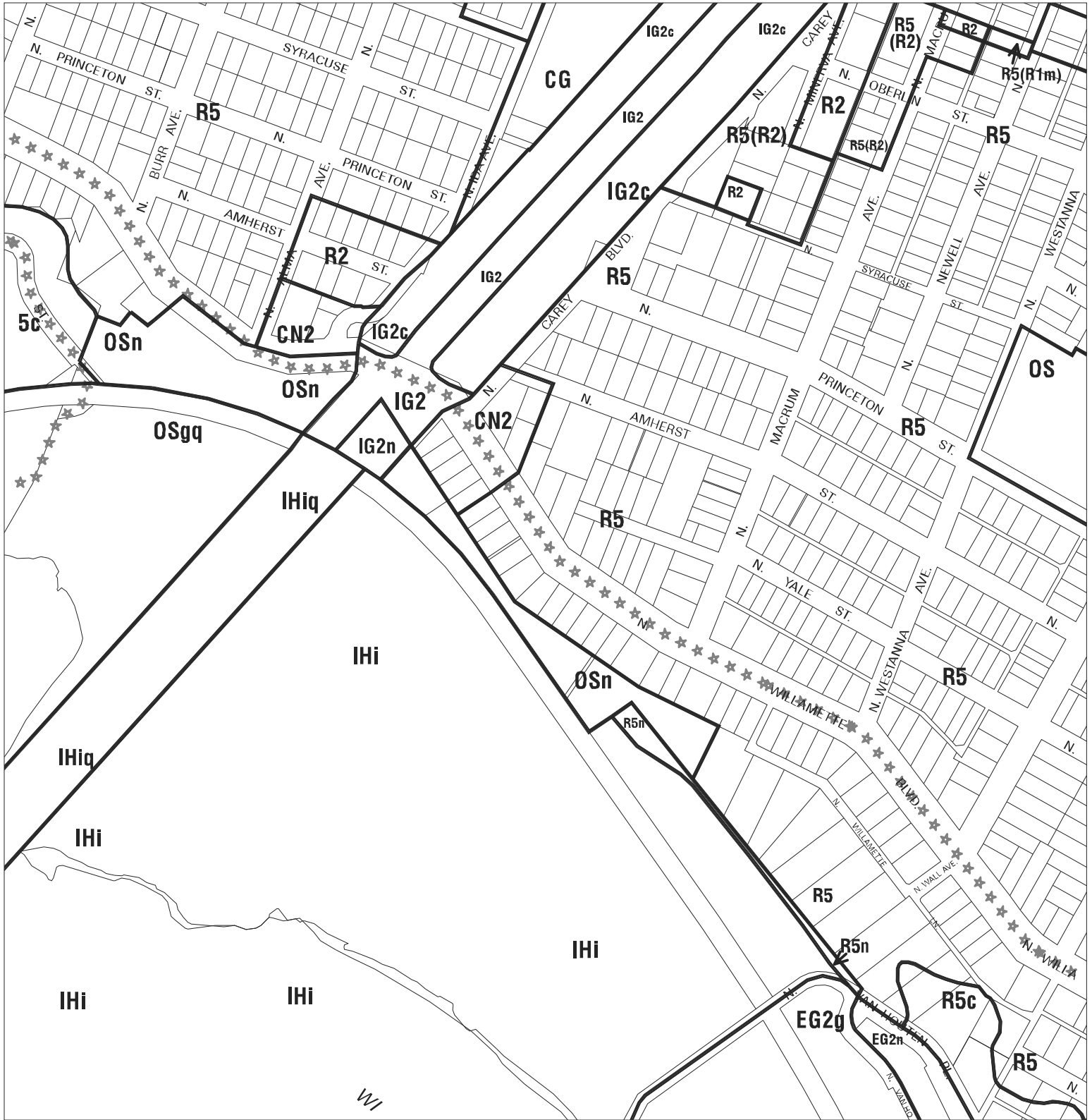
- c = Environmental Conservation Overlay
- p = Environmental Protection Overlay

- ★★★ Public Trail
- ←---→ Ordinary High Water Mark (O.H.W.M.) = area between arrows



November, 2009

Map 1/4 Section 2222



Existing Zoning

Bureau of Planning - City of Portland, Oregon

- i = River Industrial Zone
- g = River General Zone
- r = River Recreational Zone
- n = River Natural Zone
- q = River Water Quality Zone

- c = Environmental Conservation Overlay
- p = Environmental Protection Overlay

★ ★ ★ Public Recreation Trail

November, 2009

Map 1/4 Section 2223

NORTH



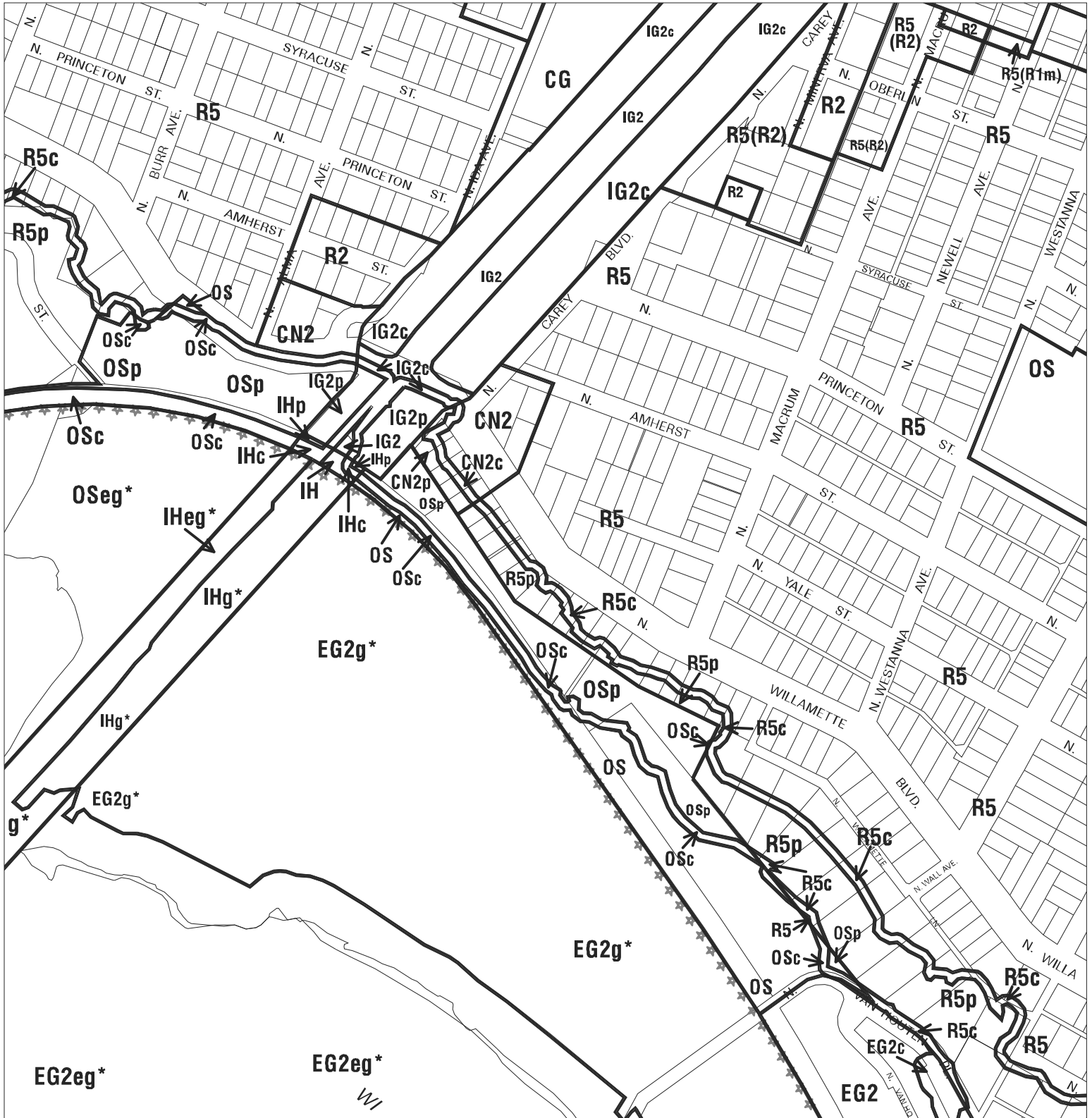
0' 400'



Scale (Feet)

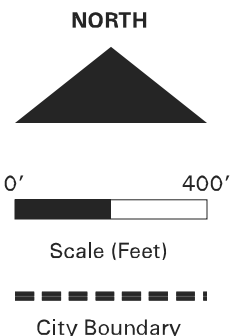


City Boundary



River Plan/North Reach Proposed Zoning

Bureau of Planning - City of Portland, Oregon



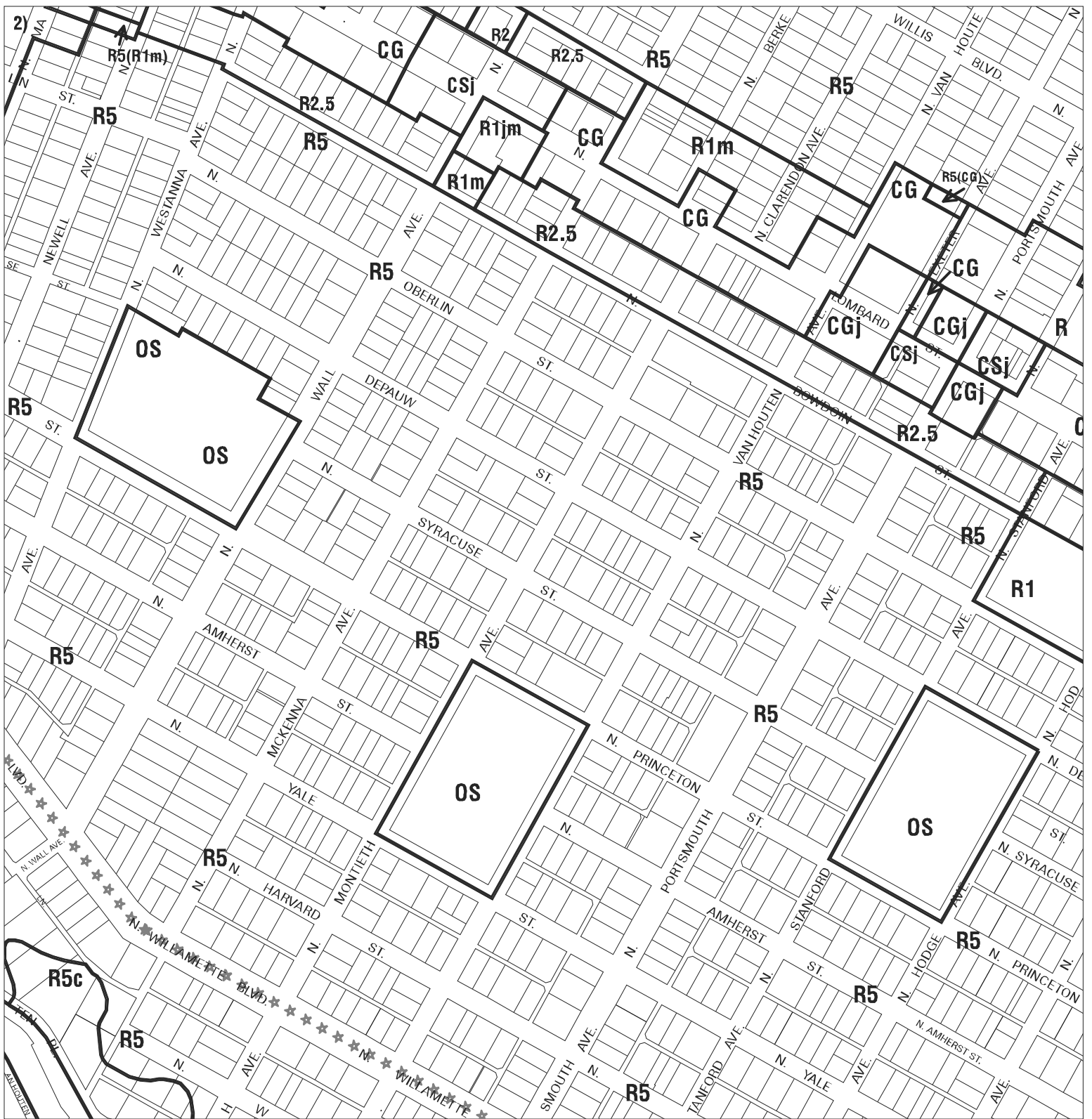
i = River Industrial Zone
 g* = River General Zone
 r* = River Recreational Zone
 e = River Environmental Zone

c = Environmental Conservation Overlay
 p = Environmental Protection Overlay

★★★ Public Trail
 ←---→ Ordinary High Water Mark (O.H.W.M.)
 = area between arrows

November, 2009

Map 1/4 Section 2223



Existing Zoning

Bureau of Planning - City of Portland, Oregon

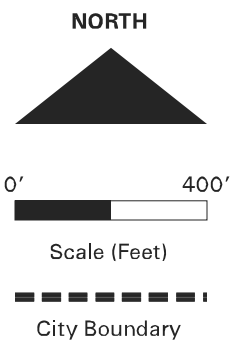
- i = River Industrial Zone
- g = River General Zone
- r = River Recreational Zone
- n = River Natural Zone
- q = River Water Quality Zone

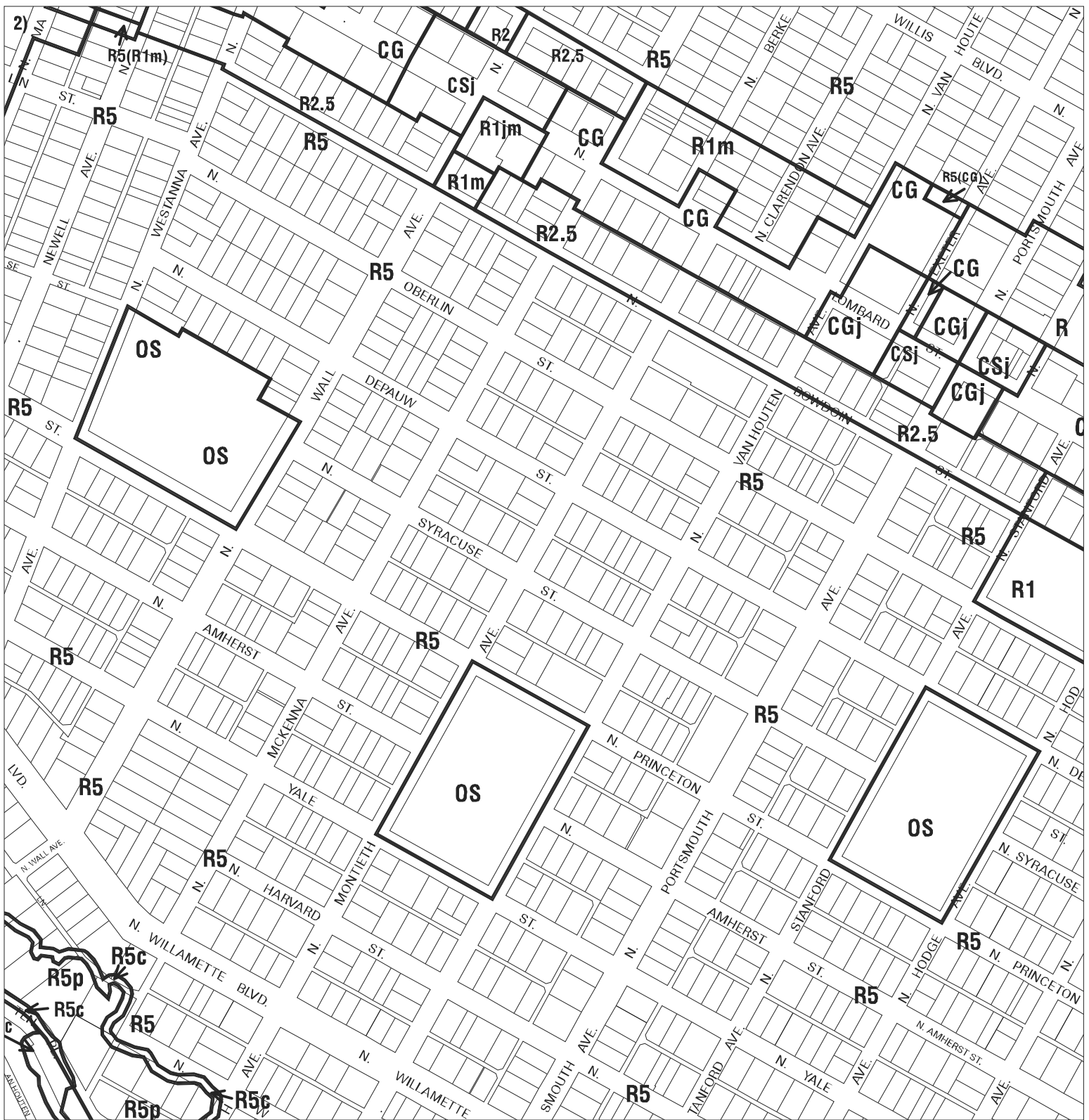
- c = Environmental Conservation Overlay
- p = Environmental Protection Overlay

★ ★ ★ Public Recreation Trail

November, 2009

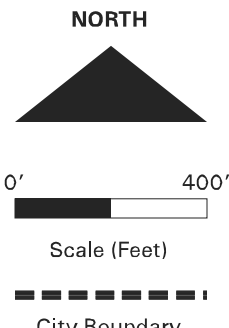
Map 1/4 Section 2224





River Plan/North Reach Proposed Zoning

Bureau of Planning - City of Portland, Oregon



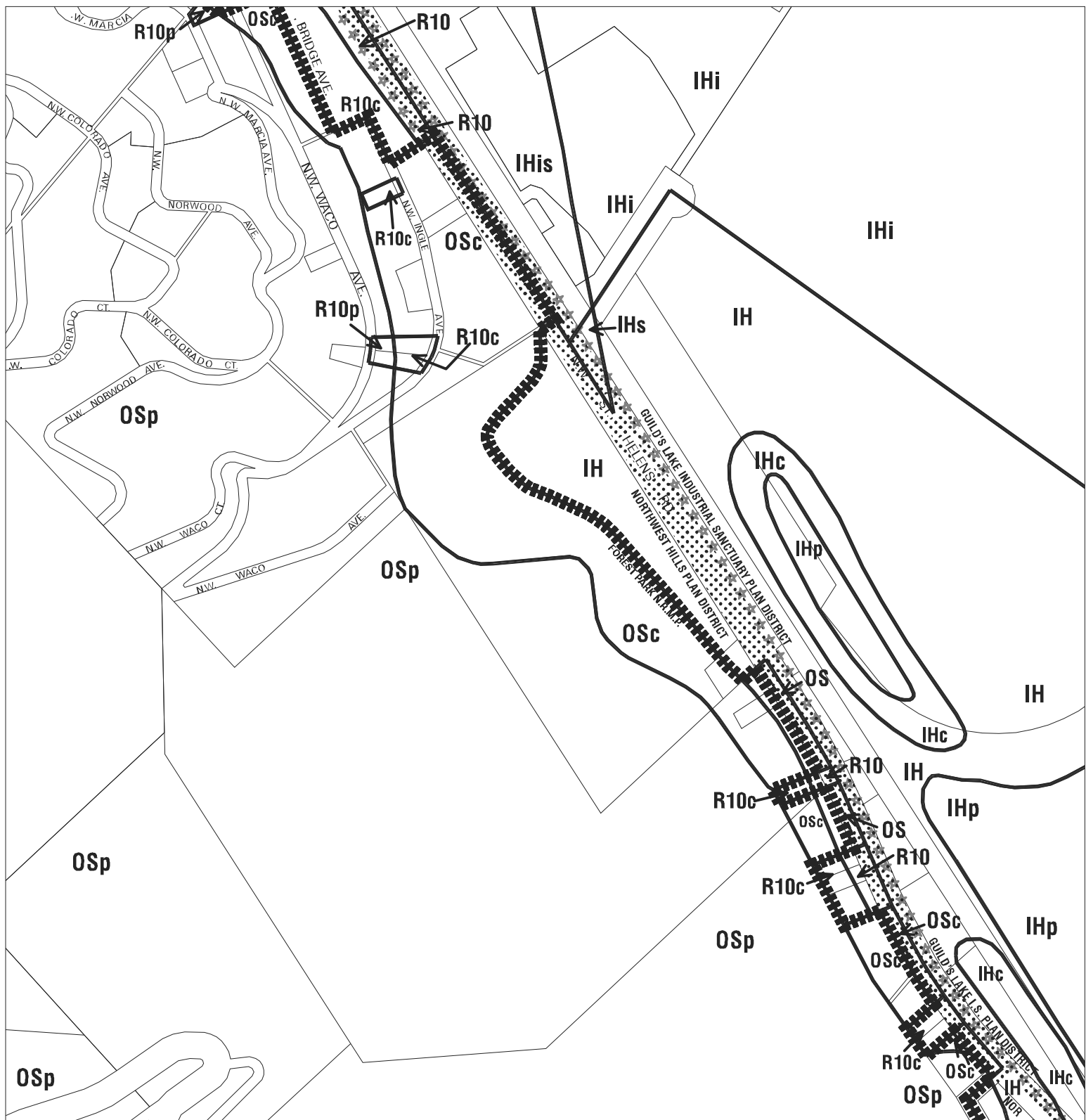
- i = River Industrial Zone
- g* = River General Zone
- r* = River Recreational Zone
- e = River Environmental Zone

- c = Environmental Conservation Overlay
- p = Environmental Protection Overlay

- ★★★ Public Trail
- ←---→ Ordinary High Water Mark (O.H.W.M.) = area between arrows

November, 2009

Map 1/4 Section 2224



Existing Zoning

Bureau of Planning - City of Portland, Oregon

- i = River Industrial Zone
- g = River General Zone
- r = River Recreational Zone
- n = River Natural Zone
- q = River Water Quality Zone

- c = Environmental Conservation Overlay
- p = Environmental Protection Overlay

☆☆☆ Public Recreation Trail

November, 2009

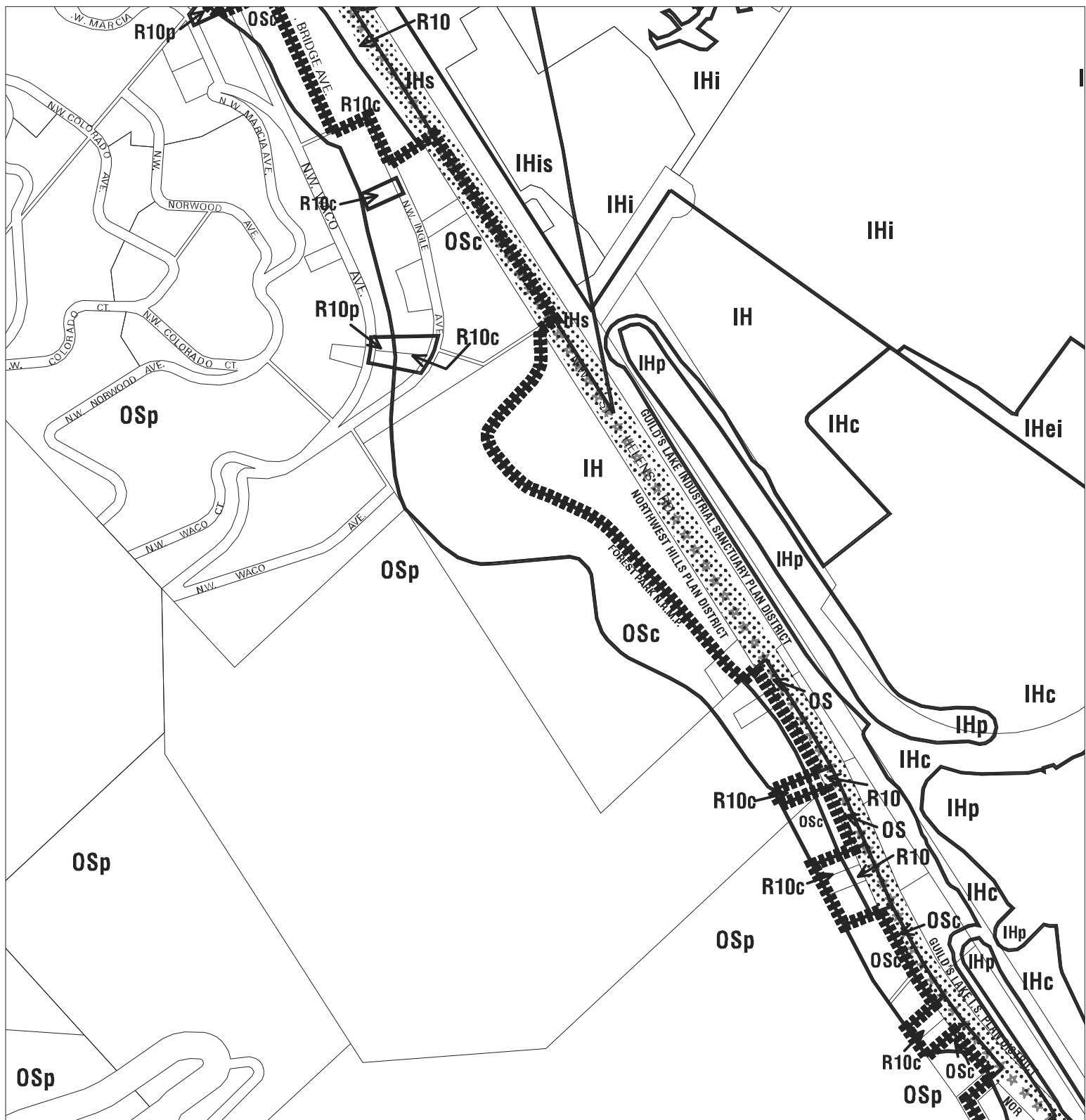
Map 1/4 Section 2321

NORTH

0' 400'

Scale (Feet)

City Boundary



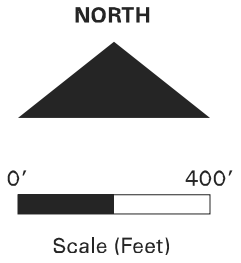
River Plan/North Reach Proposed Zoning

Bureau of Planning - City of Portland, Oregon

- i = River Industrial Zone
- g* = River General Zone
- r* = River Recreational Zone
- e = River Environmental Zone

- c = Environmental Conservation Overlay
- p = Environmental Protection Overlay

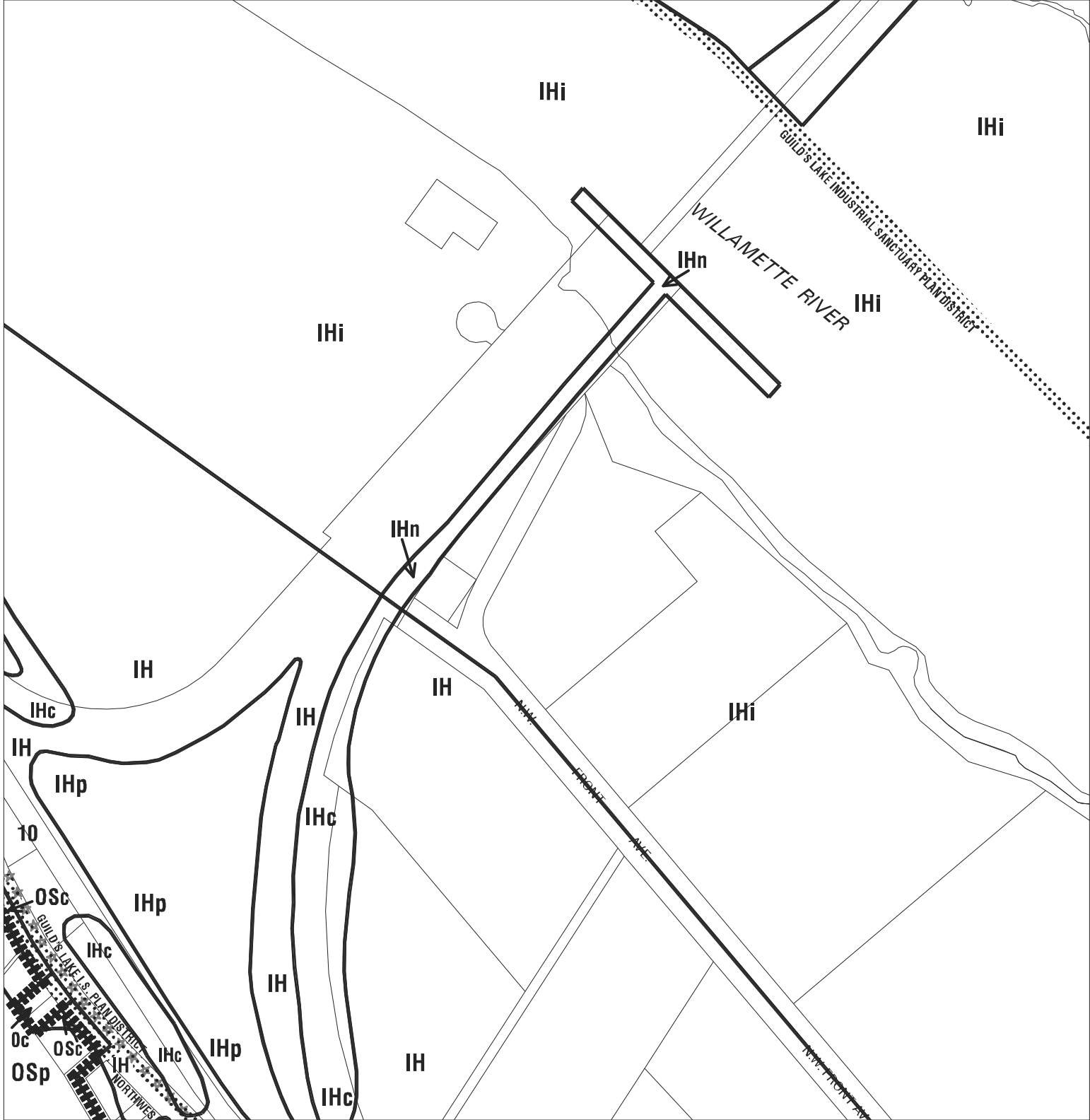
- *** Public Trail
- ← → Ordinary High Water Mark (O.H.W.M.) = area between arrows



November, 2009

Map 1/4 Section 2321

City Boundary



Existing Zoning

Bureau of Planning - City of Portland, Oregon

- i = River Industrial Zone
- g = River General Zone
- r = River Recreational Zone
- n = River Natural Zone
- q = River Water Quality Zone

- c = Environmental Conservation Overlay
- p = Environmental Protection Overlay

☆☆☆ Public Recreation Trail

NORTH



0' 400'



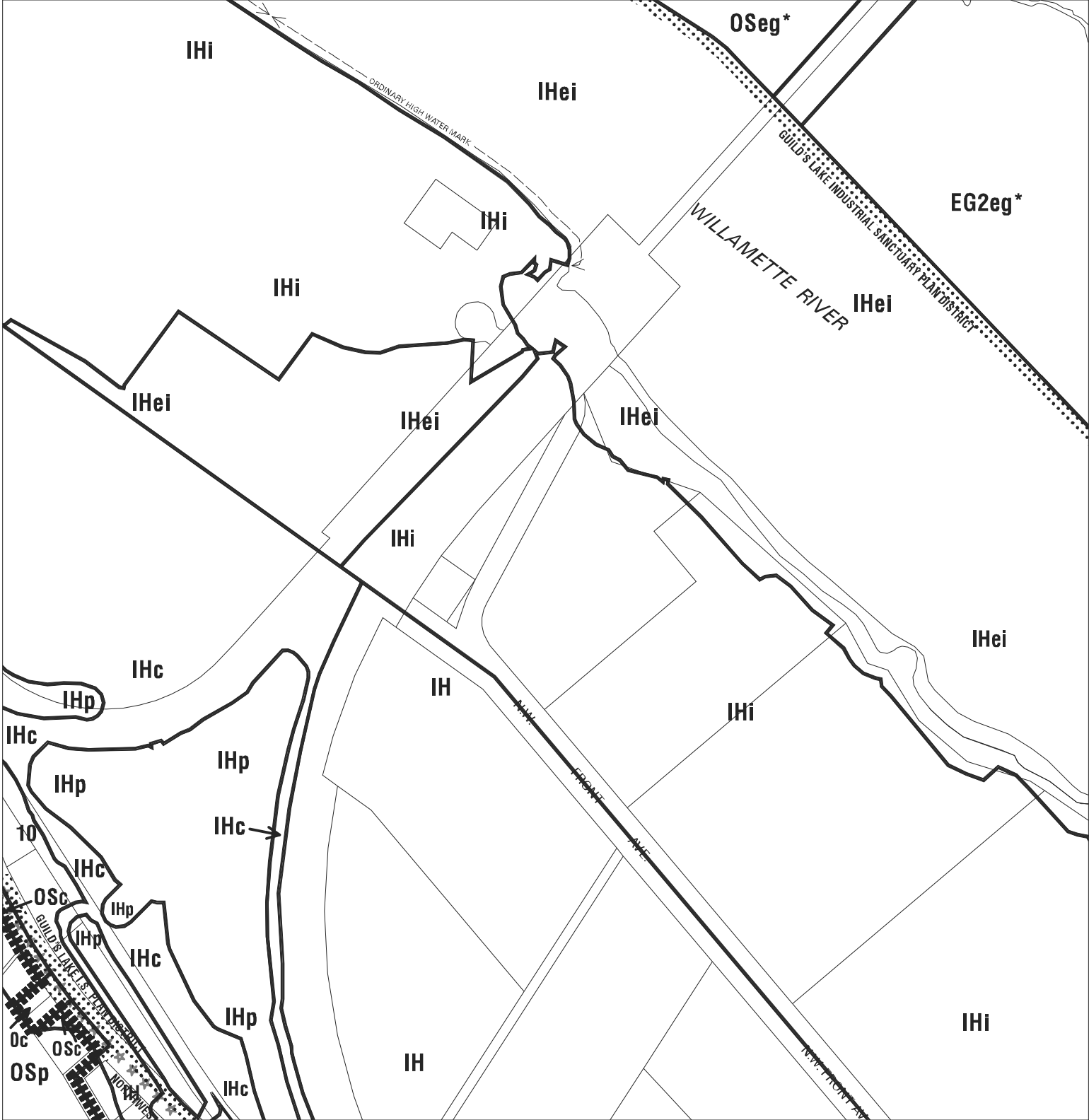
Scale (Feet)



City Boundary

November, 2009

Map 1/4 Section 2322



River Plan/North Reach Proposed Zoning

Bureau of Planning - City of Portland, Oregon

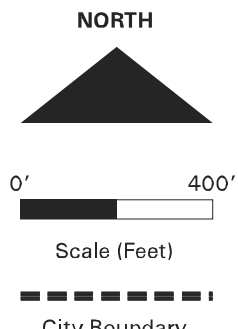
- i = River Industrial Zone
- g* = River General Zone
- r* = River Recreational Zone
- e = River Environmental Zone

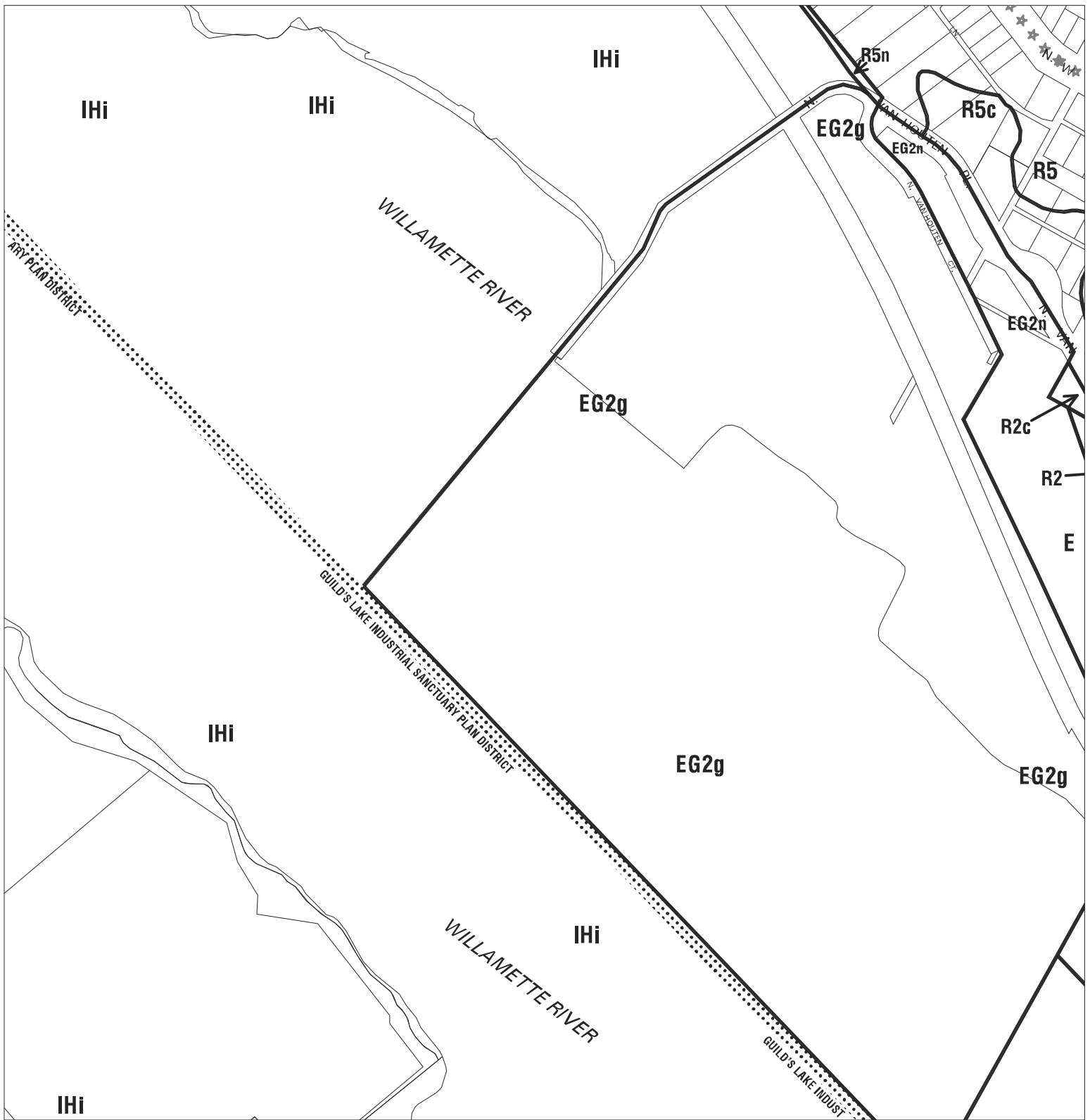
- c = Environmental Conservation Overlay
- p = Environmental Protection Overlay

- *** Public Trail
- ←---→ Ordinary High Water Mark (O.H.W.M.)
= area between arrows

November, 2009

Map 1/4 Section 2322





Existing Zoning

Bureau of Planning - City of Portland, Oregon

- i = River Industrial Zone
- g = River General Zone
- r = River Recreational Zone
- n = River Natural Zone
- q = River Water Quality Zone

- c = Environmental Conservation Overlay
- p = Environmental Protection Overlay

★ ★ ★ Public Recreation Trail

November, 2009

Map 1/4 Section 2323

NORTH



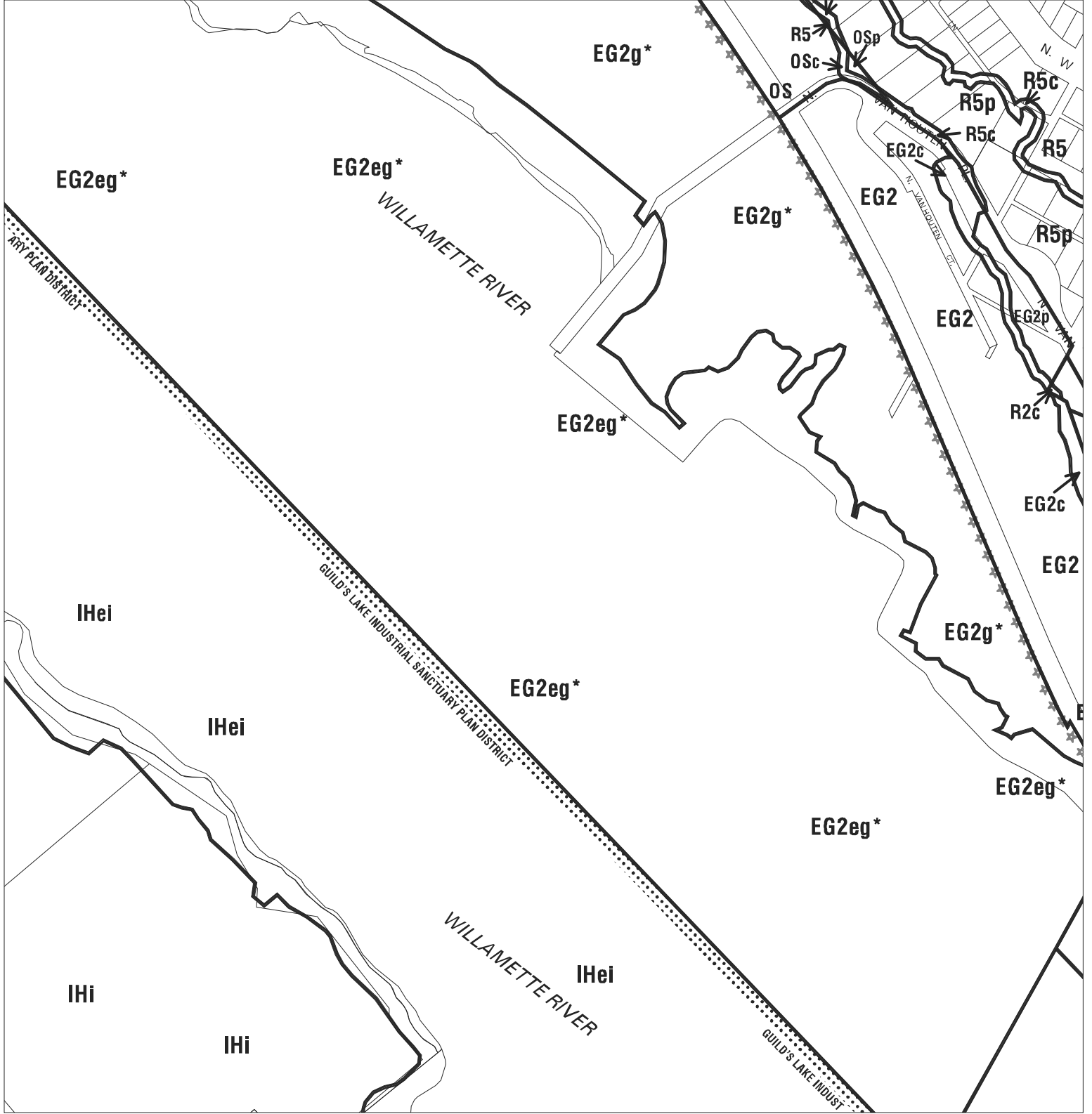
0' 400'



Scale (Feet)



City Boundary



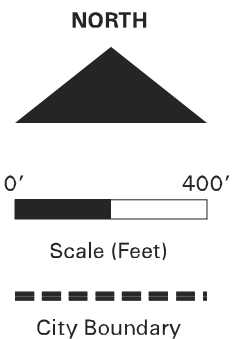
River Plan/North Reach Proposed Zoning

Bureau of Planning - City of Portland, Oregon

- i = River Industrial Zone
- g* = River General Zone
- r* = River Recreational Zone
- e = River Environmental Zone

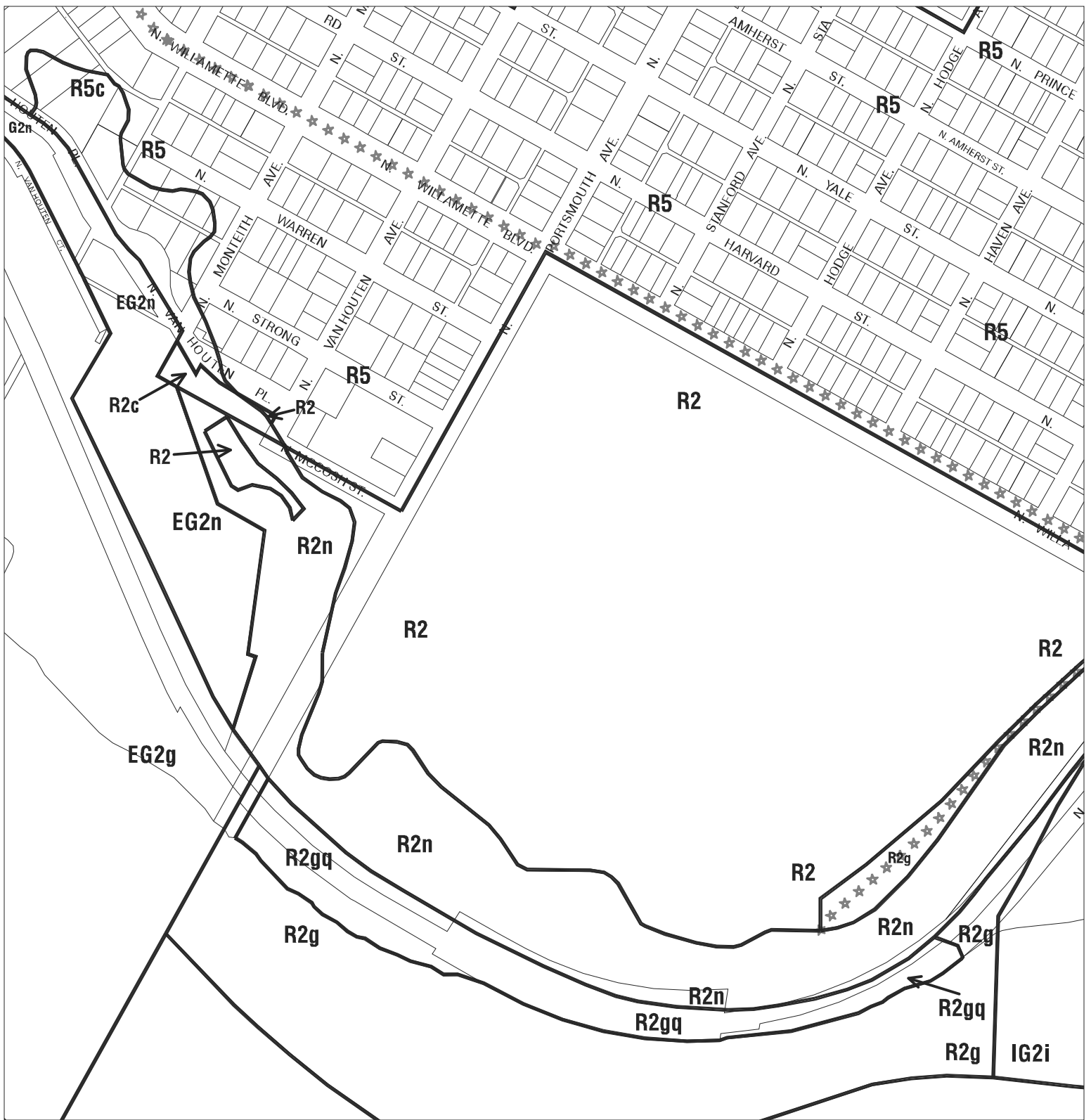
- c = Environmental Conservation Overlay
- p = Environmental Protection Overlay

- ☆☆☆ Public Trail
- ←--→ Ordinary High Water Mark (O.H.W.M.)
= area between arrows



November, 2009

Map 1/4 Section 2323



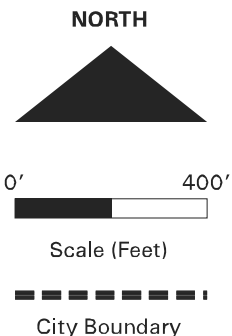
Existing Zoning

Bureau of Planning - City of Portland, Oregon

- i = River Industrial Zone
- g = River General Zone
- r = River Recreational Zone
- n = River Natural Zone
- q = River Water Quality Zone

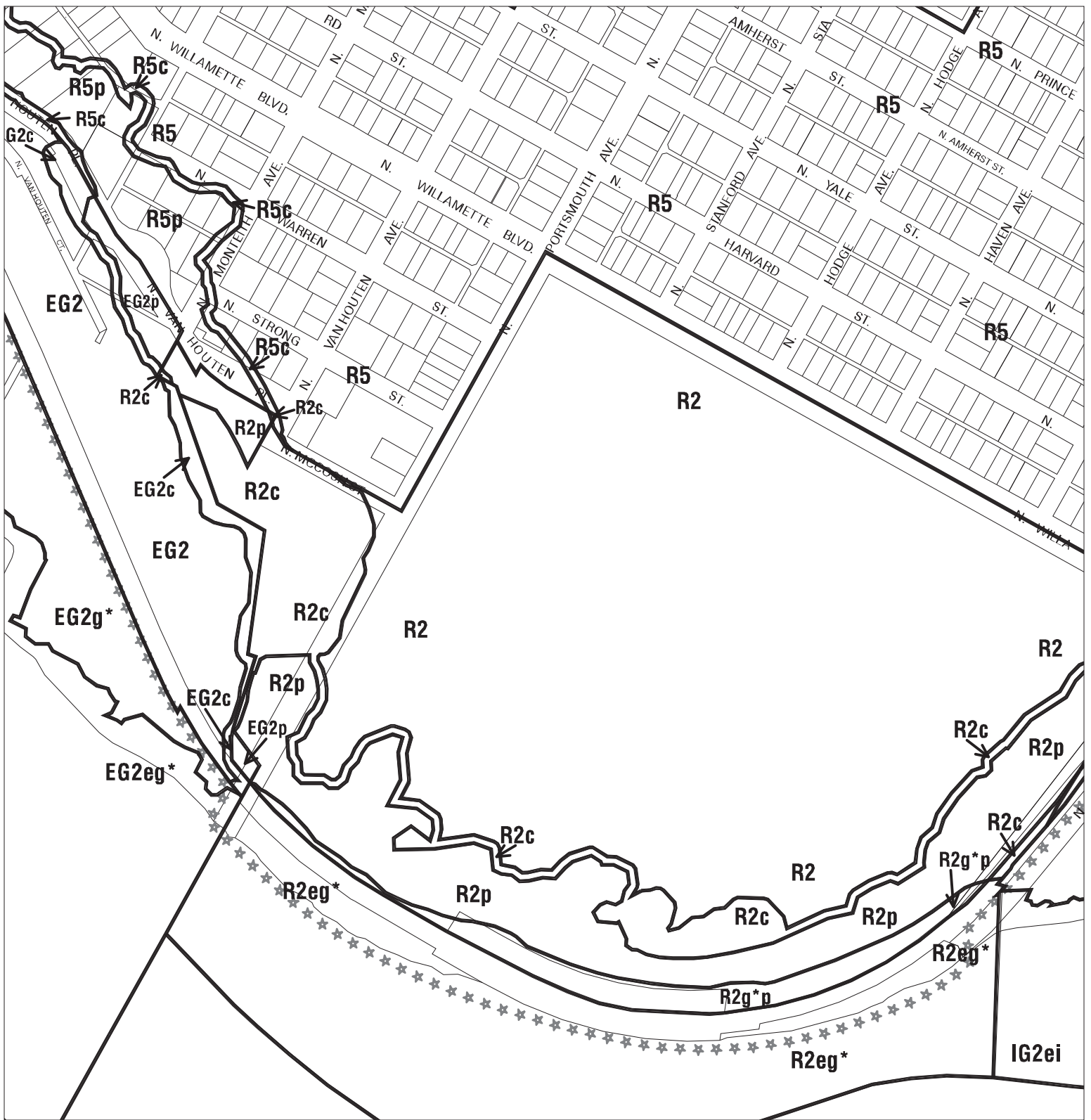
- c = Environmental Conservation Overlay
- p = Environmental Protection Overlay

★ ★ ★ Public Recreation Trail



November, 2009

Map 1/4 Section 2324



River Plan/North Reach Proposed Zoning

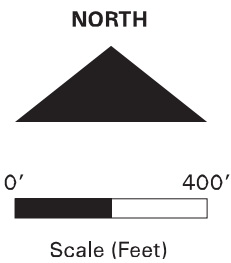
Bureau of Planning - City of Portland, Oregon

i = River Industrial Zone
 g* = River General Zone
 r* = River Recreational Zone
 e = River Environmental Zone

c = Environmental Conservation Overlay
 p = Environmental Protection Overlay

★★★ Public Trail

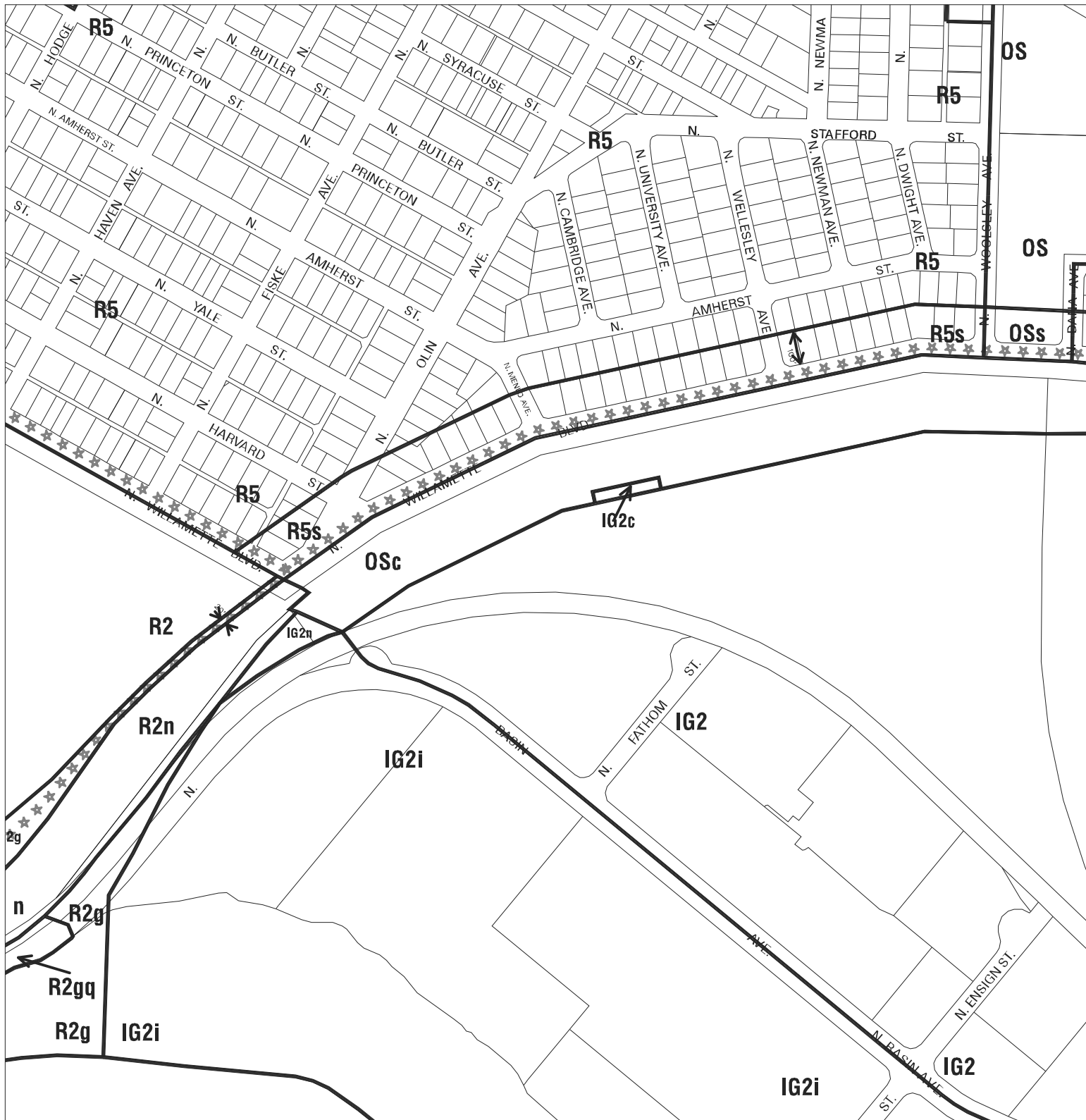
←---→ Ordinary High Water Mark (O.H.W.M.)
 = area between arrows



--- City Boundary

February, 2010

Map 1/4 Section 2324



Existing Zoning

Bureau of Planning - City of Portland, Oregon

- i = River Industrial Zone
- g = River General Zone
- r = River Recreational Zone
- n = River Natural Zone
- q = River Water Quality Zone

- c = Environmental Conservation Overlay
- p = Environmental Protection Overlay

★★★ Public Recreation Trail

November, 2009

Map 1/4 Section 2325

NORTH



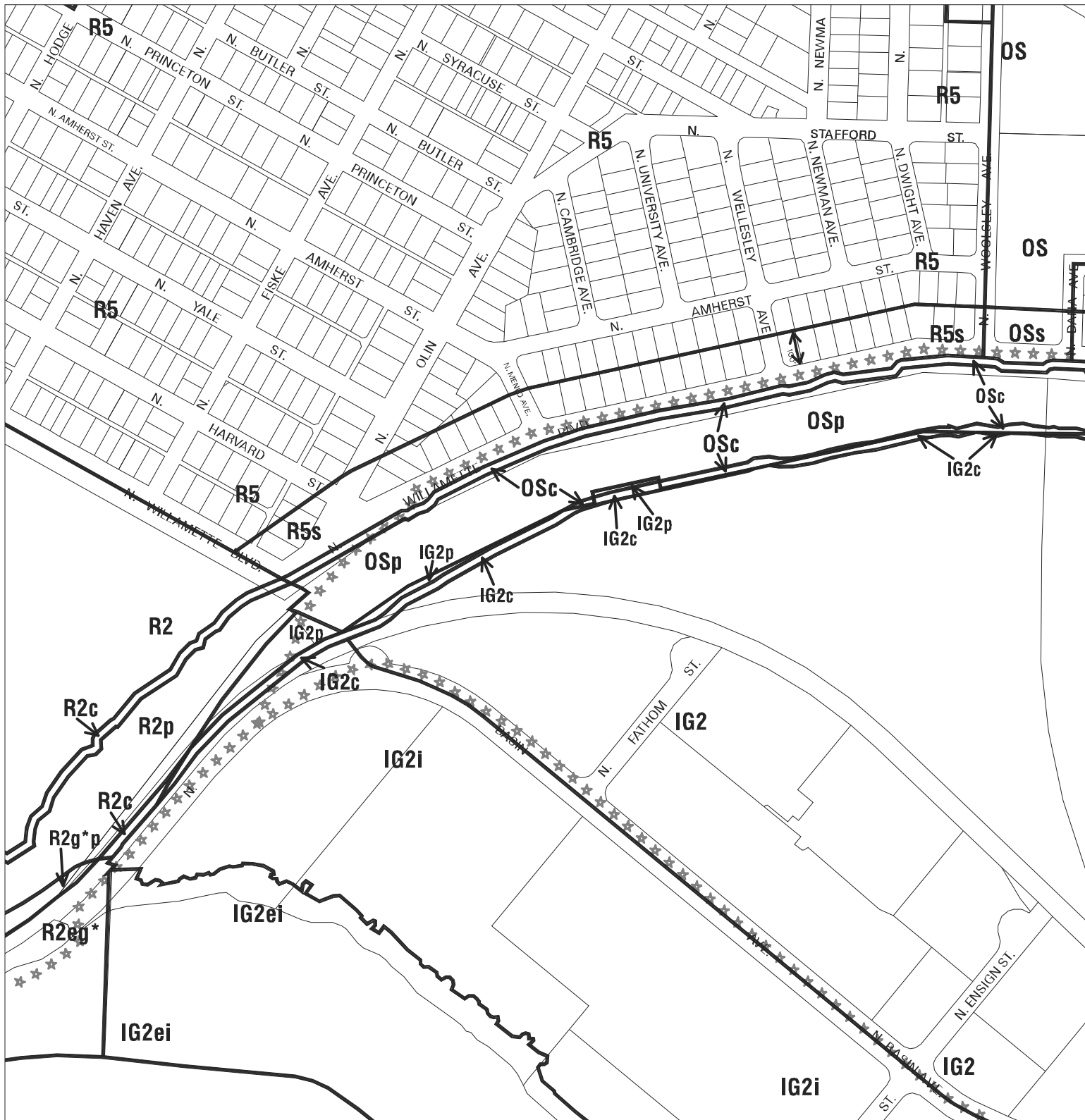
0' 400'



Scale (Feet)

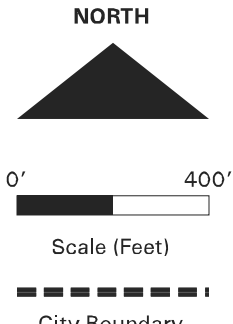


City Boundary



River Plan/North Reach Proposed Zoning

Bureau of Planning - City of Portland, Oregon



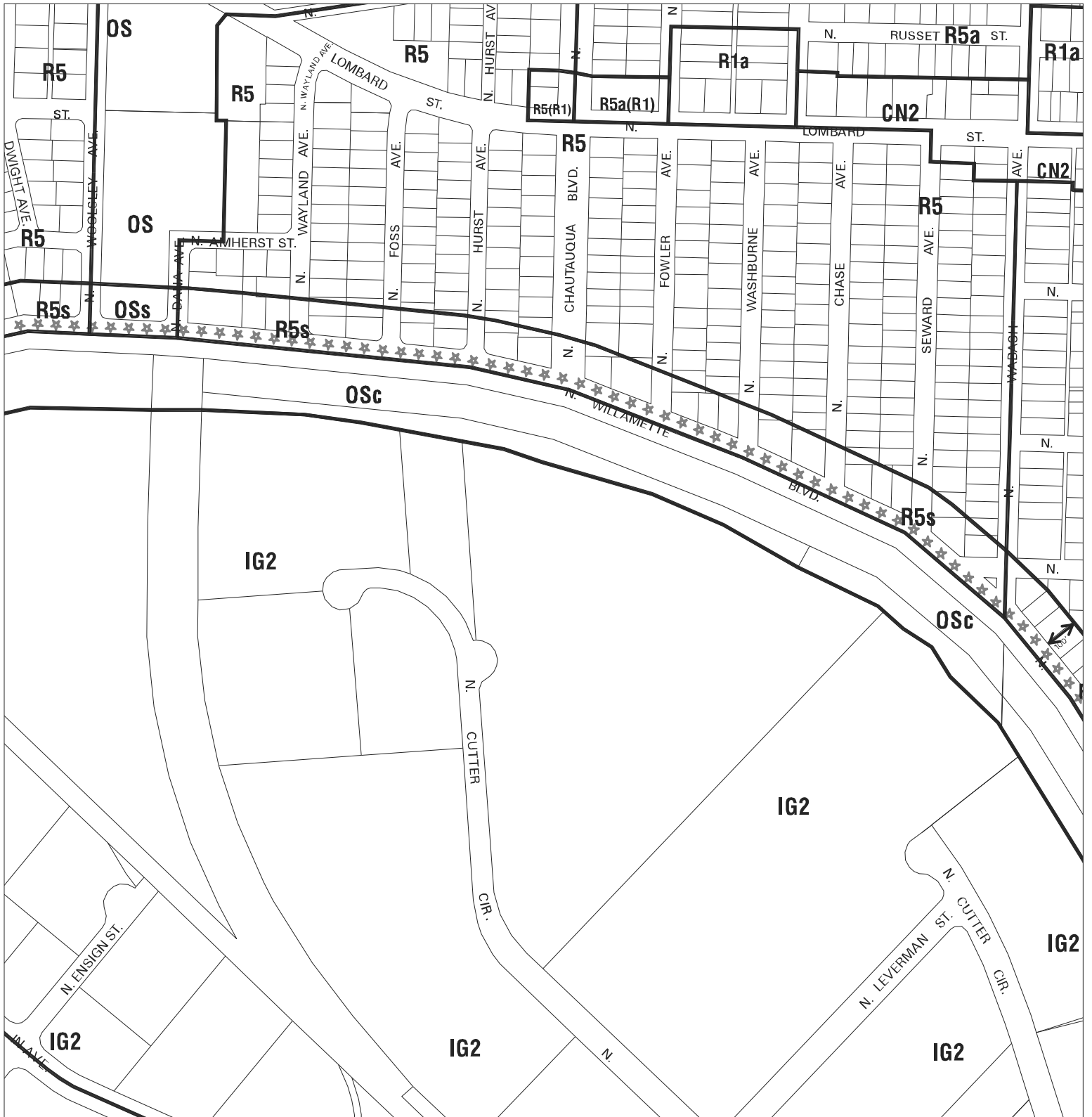
- i = River Industrial Zone
- g* = River General Zone
- r* = River Recreational Zone
- e = River Environmental Zone

- c = Environmental Conservation Overlay
- p = Environmental Protection Overlay

- ★★★ Public Trail
- ←---→ Ordinary High Water Mark (O.H.W.M.) = area between arrows

November, 2009

Map 1/4 Section 2325



Existing Zoning

Bureau of Planning - City of Portland, Oregon

- i = River Industrial Zone
- g = River General Zone
- r = River Recreational Zone
- n = River Natural Zone
- q = River Water Quality Zone

- c = Environmental Conservation Overlay
- p = Environmental Protection Overlay

☆☆☆ Public Recreation Trail

NORTH



0' 400'



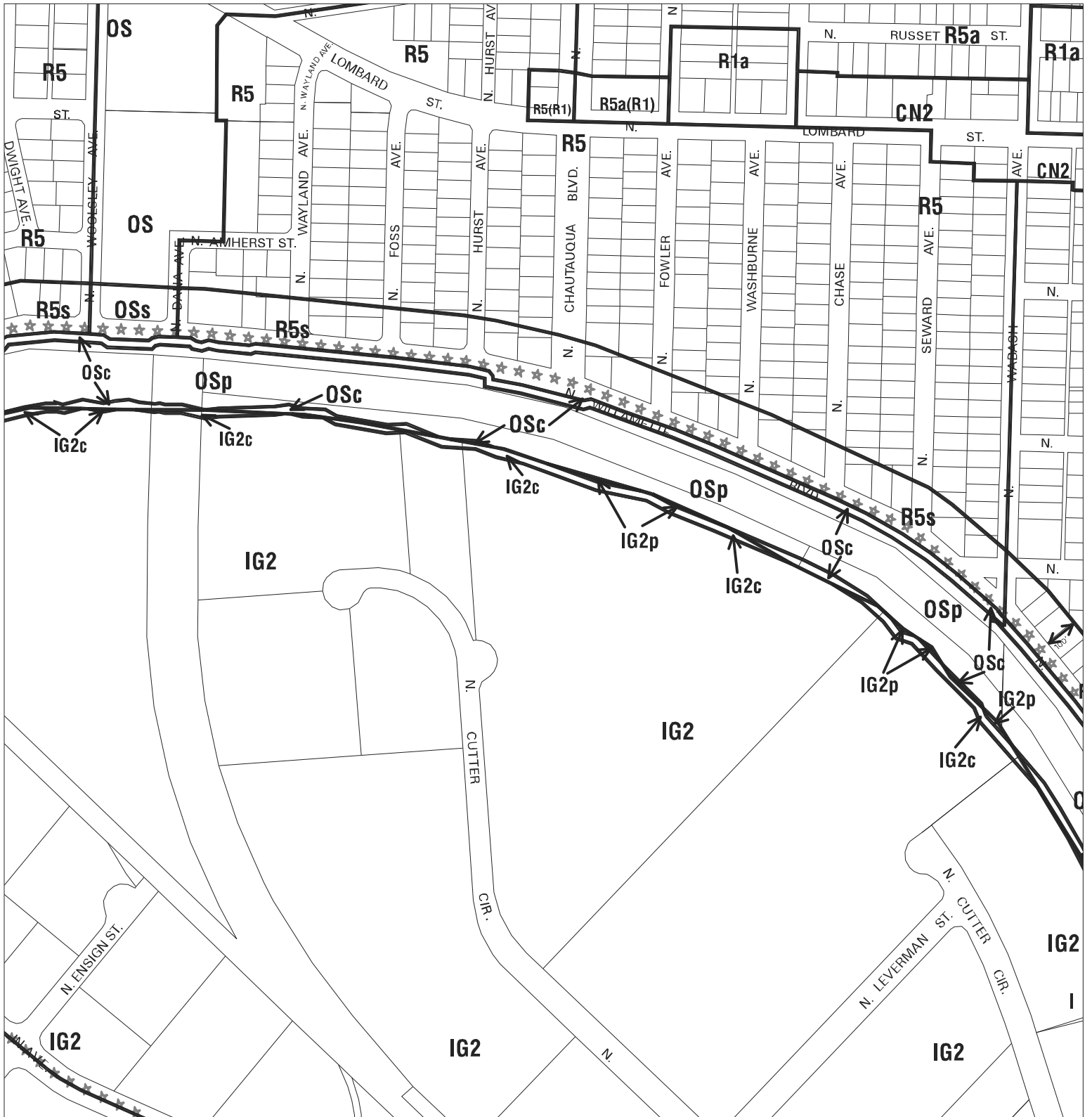
Scale (Feet)



City Boundary

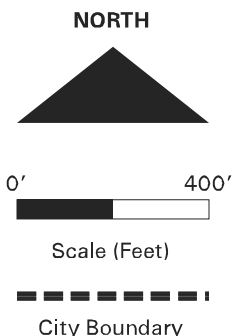
November, 2009

Map 1/4 Section 2326



River Plan/North Reach Proposed Zoning

Bureau of Planning - City of Portland, Oregon



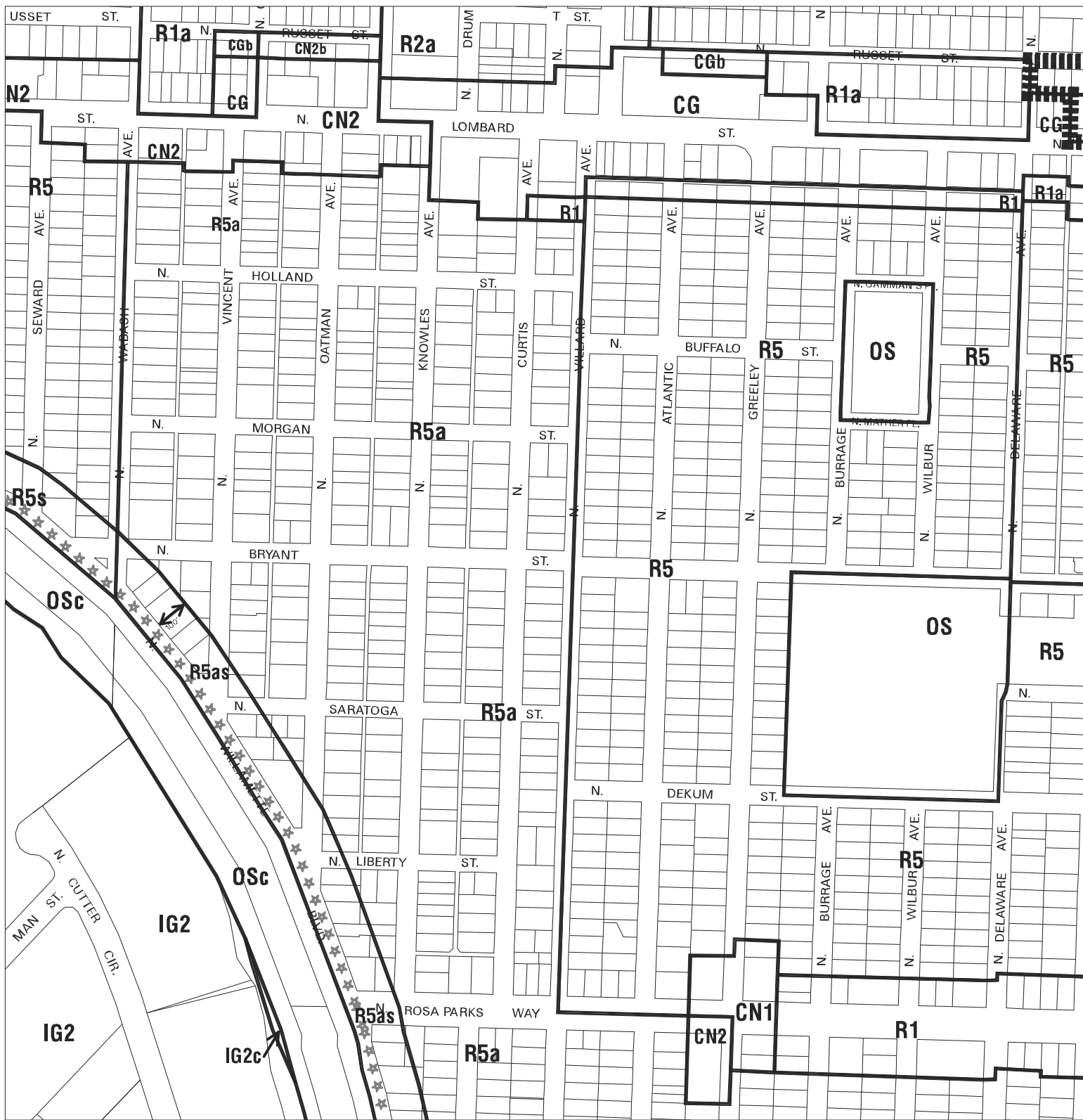
i = River Industrial Zone
 g* = River General Zone
 r* = River Recreational Zone
 e = River Environmental Zone

c = Environmental Conservation Overlay
 p = Environmental Protection Overlay

★★★ Public Trail
 ←---→ Ordinary High Water Mark (O.H.W.M.)
 = area between arrows

November, 2009

Map 1/4 Section 2326



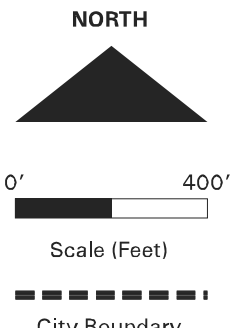
Existing Zoning

Bureau of Planning - City of Portland, Oregon

- i = River Industrial Zone
- g = River General Zone
- r = River Recreational Zone
- n = River Natural Zone
- q = River Water Quality Zone

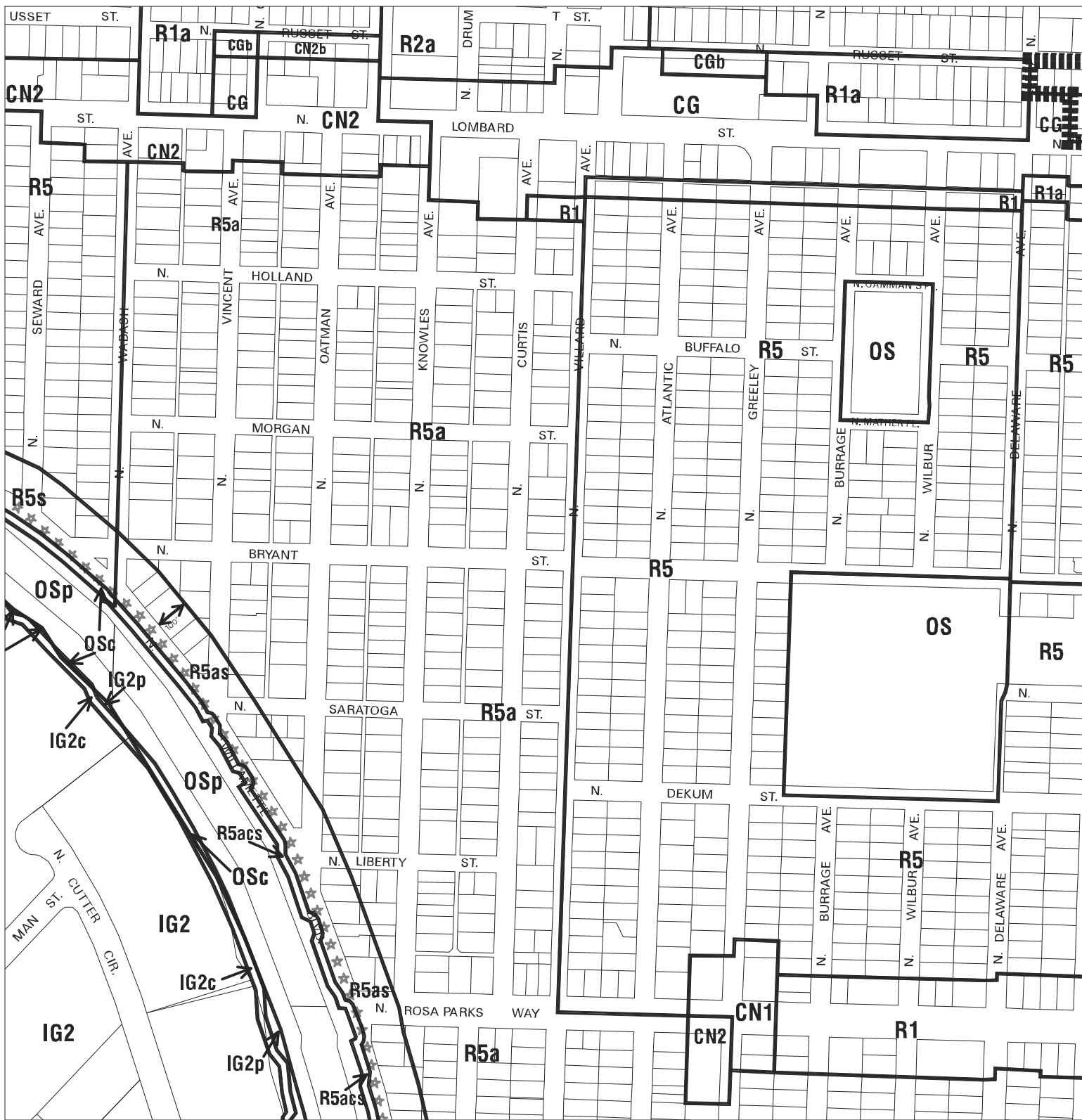
- c = Environmental Conservation Overlay
- p = Environmental Protection Overlay

☆☆☆ Public Recreation Trail



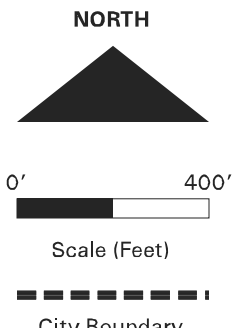
November, 2009

Map 1/4 Section 2327



River Plan/North Reach Proposed Zoning

Bureau of Planning - City of Portland, Oregon



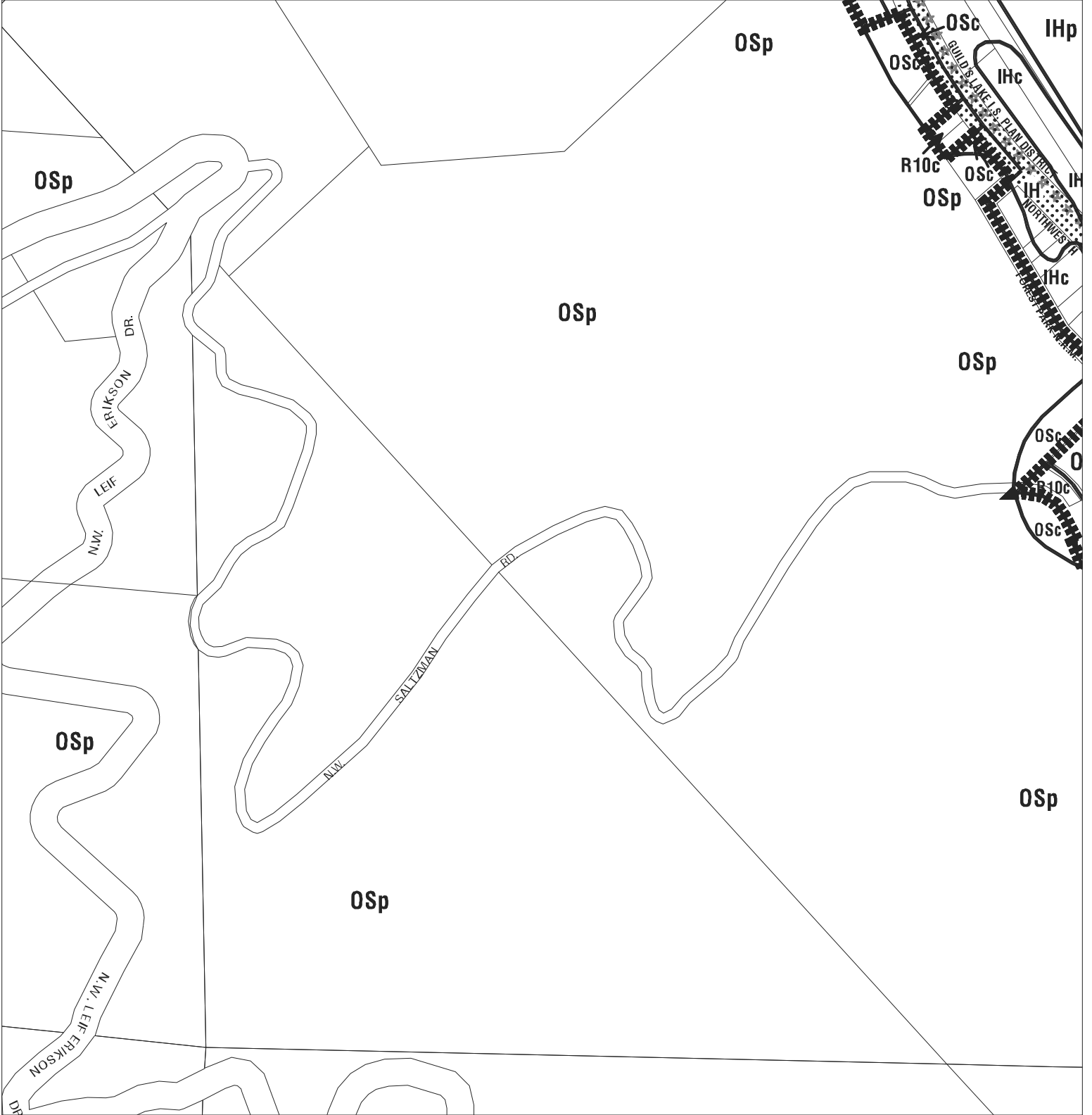
- i = River Industrial Zone
- g* = River General Zone
- r* = River Recreational Zone
- e = River Environmental Zone

- c = Environmental Conservation Overlay
- p = Environmental Protection Overlay

- ★★★ Public Trail
- ←---→ Ordinary High Water Mark (O.H.W.M.) = area between arrows

November, 2009

Map 1/4 Section 2327



Existing Zoning

Bureau of Planning - City of Portland, Oregon

- i = River Industrial Zone
- g = River General Zone
- r = River Recreational Zone
- n = River Natural Zone
- q = River Water Quality Zone

- c = Environmental Conservation Overlay
- p = Environmental Protection Overlay

☆☆☆ Public Recreation Trail

November, 2009

Map 1/4 Section 2421

NORTH



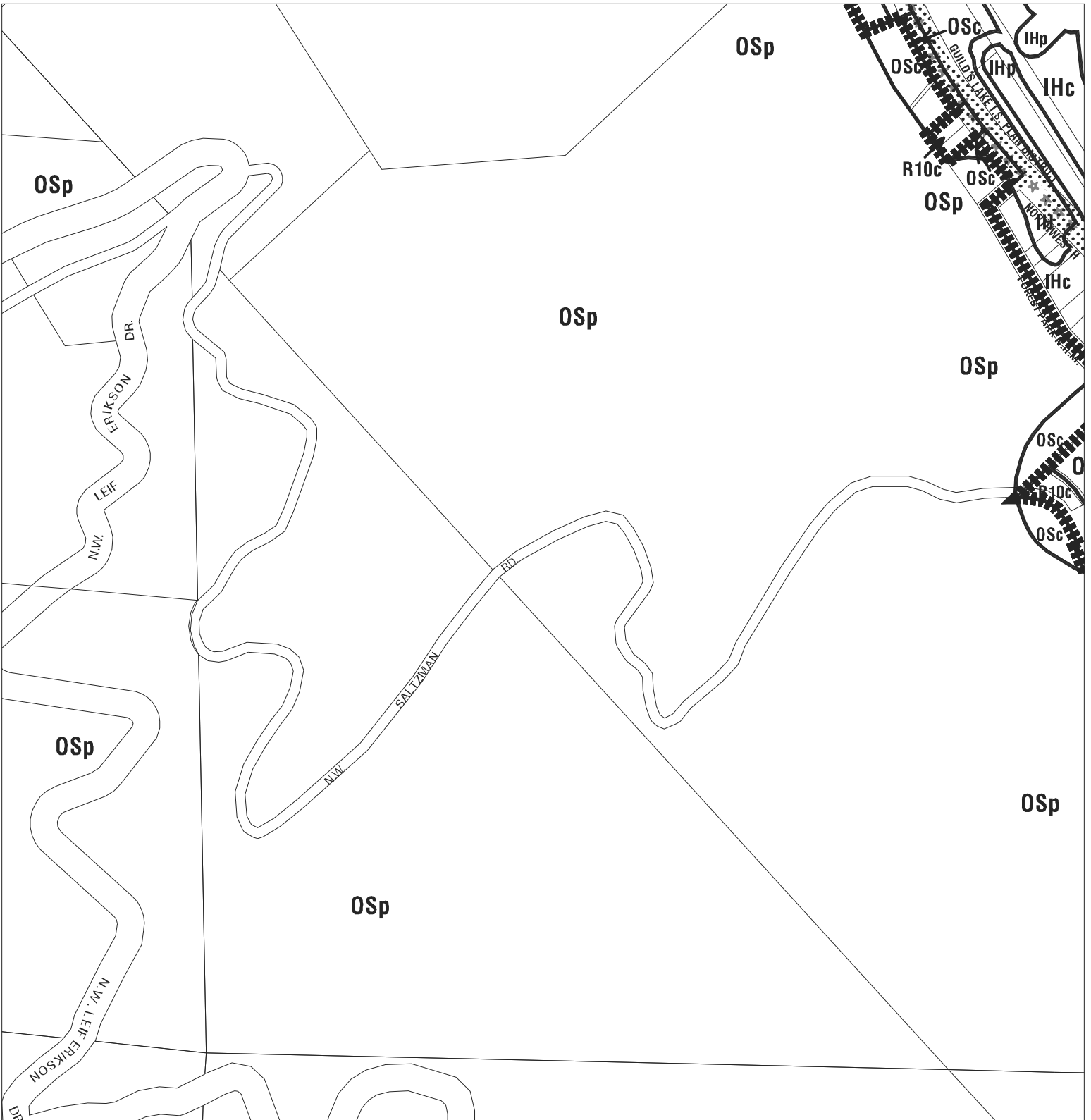
0' 400'



Scale (Feet)

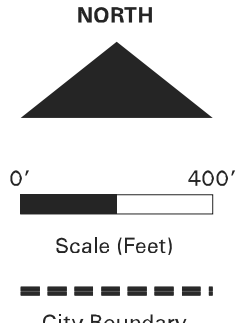


City Boundary



River Plan/North Reach Proposed Zoning

Bureau of Planning - City of Portland, Oregon

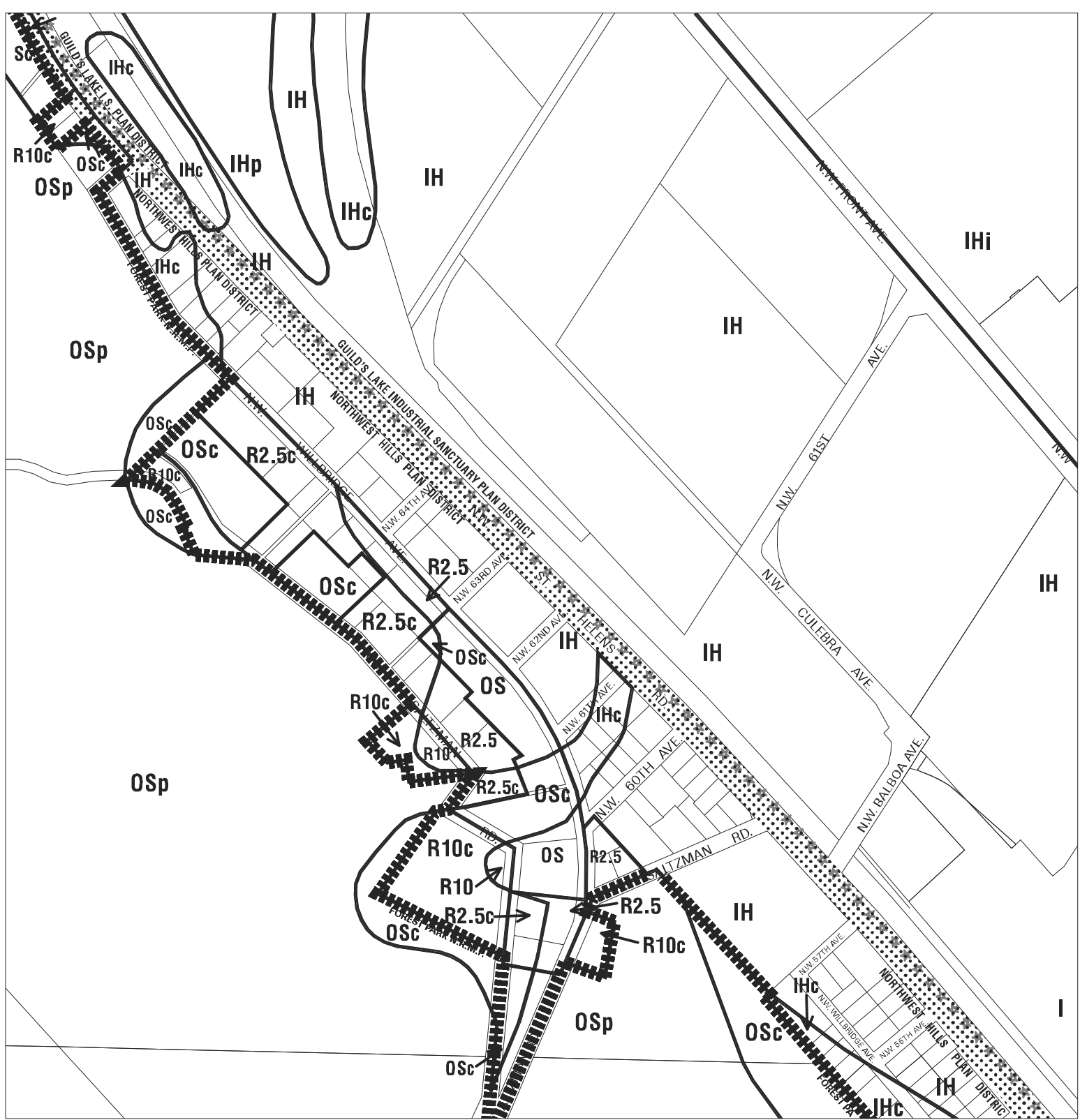


- i = River Industrial Zone
- g* = River General Zone
- r* = River Recreational Zone
- e = River Environmental Zone

- c = Environmental Conservation Overlay
- p = Environmental Protection Overlay
- ★★★ Public Trail
- ←---→ Ordinary High Water Mark (O.H.W.M.) = area between arrows

November, 2009

Map 1/4 Section 2421



Existing Zoning

Bureau of Planning - City of Portland, Oregon

- i = River Industrial Zone
- g = River General Zone
- r = River Recreational Zone
- n = River Natural Zone
- q = River Water Quality Zone

- c = Environmental Conservation Overlay
- p = Environmental Protection Overlay

★★★ Public Recreation Trail

NORTH



0' 400'



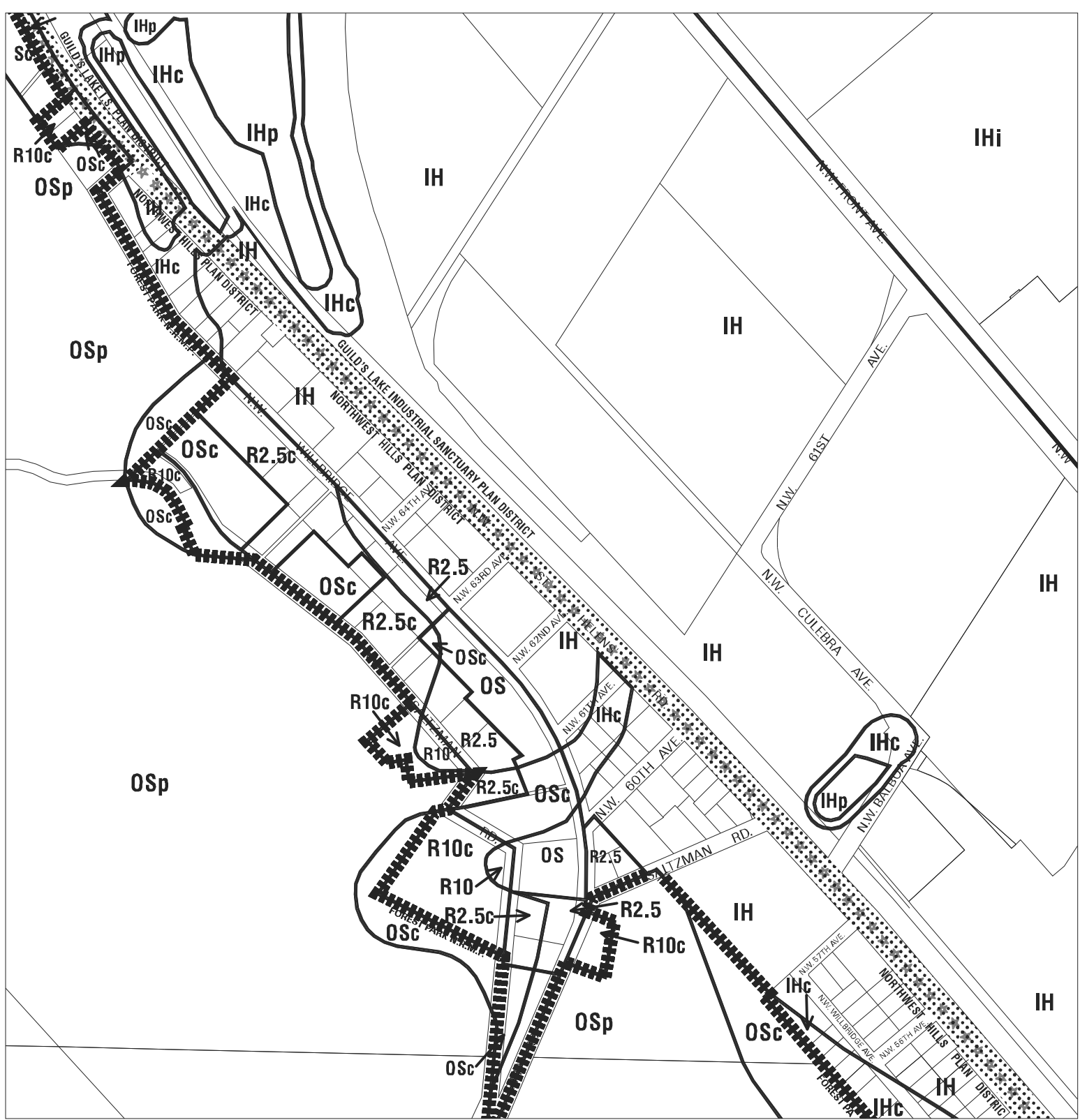
Scale (Feet)



City Boundary

November, 2009

Map 1/4 Section 2422



River Plan/North Reach Proposed Zoning

Bureau of Planning - City of Portland, Oregon

- i = River Industrial Zone
- g* = River General Zone
- r* = River Recreational Zone
- e = River Environmental Zone

- c = Environmental Conservation Overlay
- p = Environmental Protection Overlay

- ★★★ Public Trail
- ← --- → Ordinary High Water Mark (O.H.W.M.)
= area between arrows

November, 2009

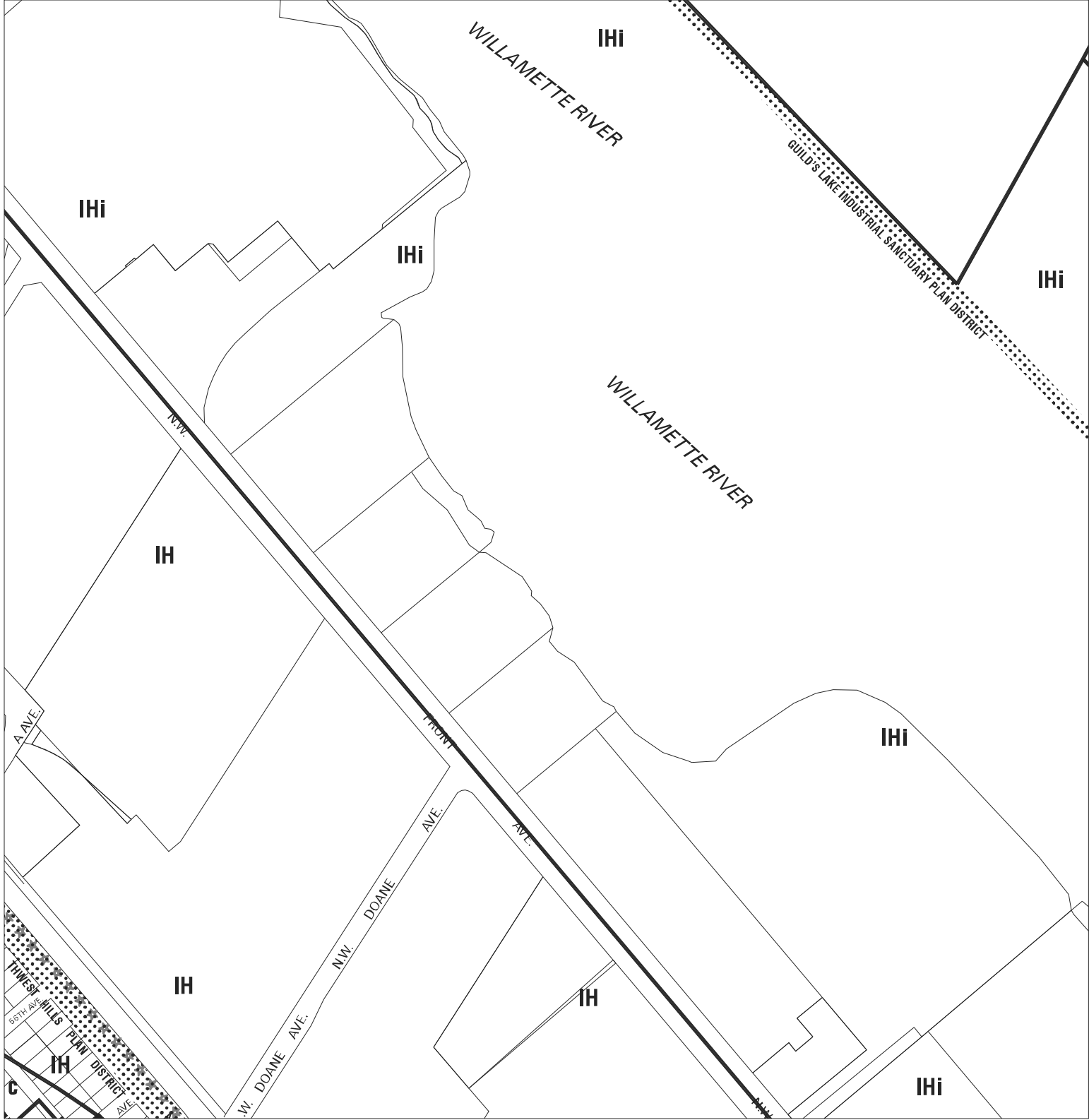
Map 1/4 Section 2422

NORTH

0' 400'

Scale (Feet)

City Boundary



Existing Zoning

Bureau of Planning - City of Portland, Oregon

- i = River Industrial Zone
- g = River General Zone
- r = River Recreational Zone
- n = River Natural Zone
- q = River Water Quality Zone

- c = Environmental Conservation Overlay
- p = Environmental Protection Overlay

*** Public Recreation Trail

November, 2009

Map 1/4 Section 2423

NORTH



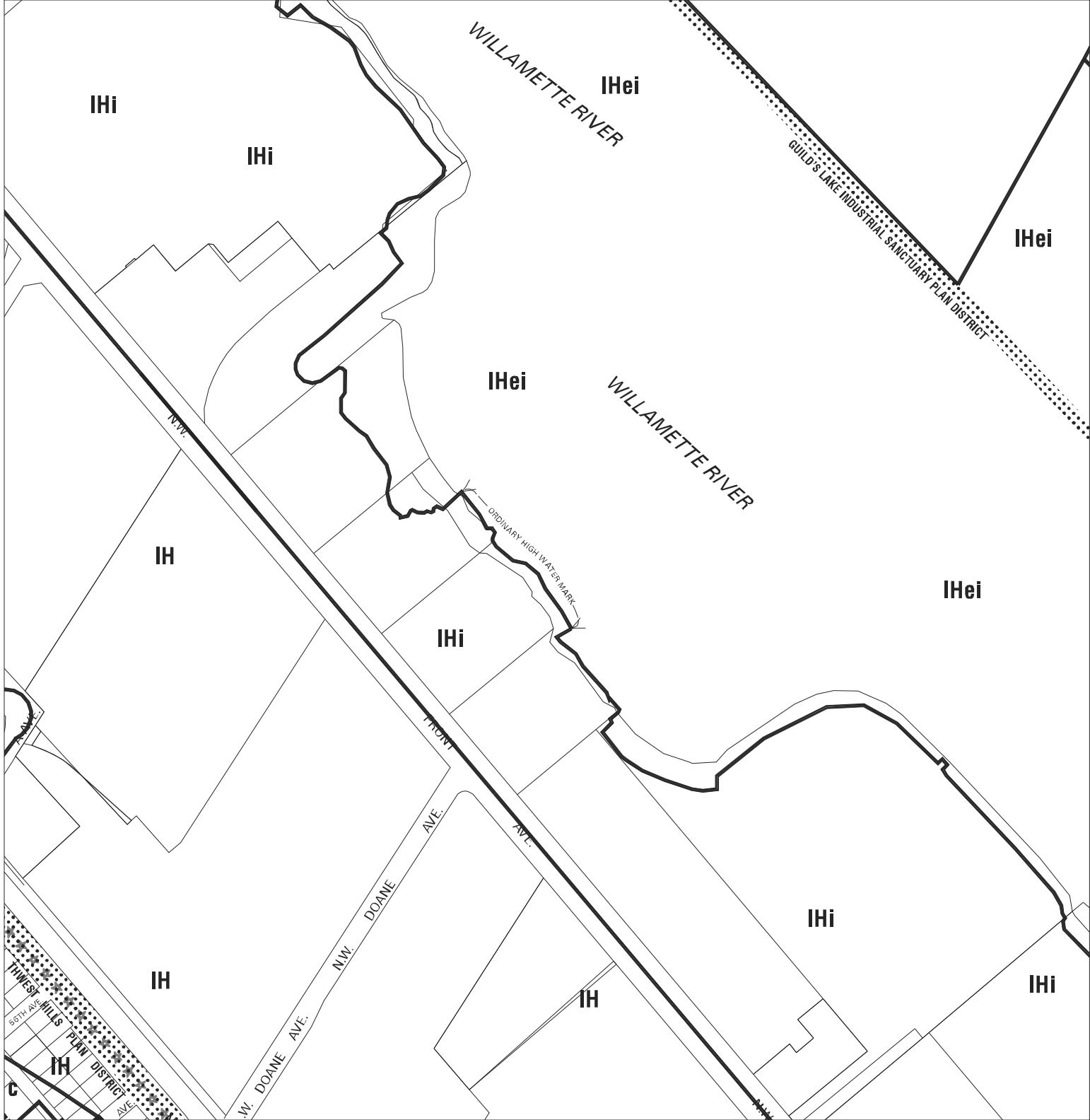
0' 400'



Scale (Feet)



City Boundary



River Plan/North Reach Proposed Zoning

Bureau of Planning - City of Portland, Oregon

- i = River Industrial Zone
- g* = River General Zone
- r* = River Recreational Zone
- e = River Environmental Zone

- c = Environmental Conservation Overlay
- p = Environmental Protection Overlay

- *** Public Trail
- ←---→ Ordinary High Water Mark (O.H.W.M.) = area between arrows

NORTH



0' 400'



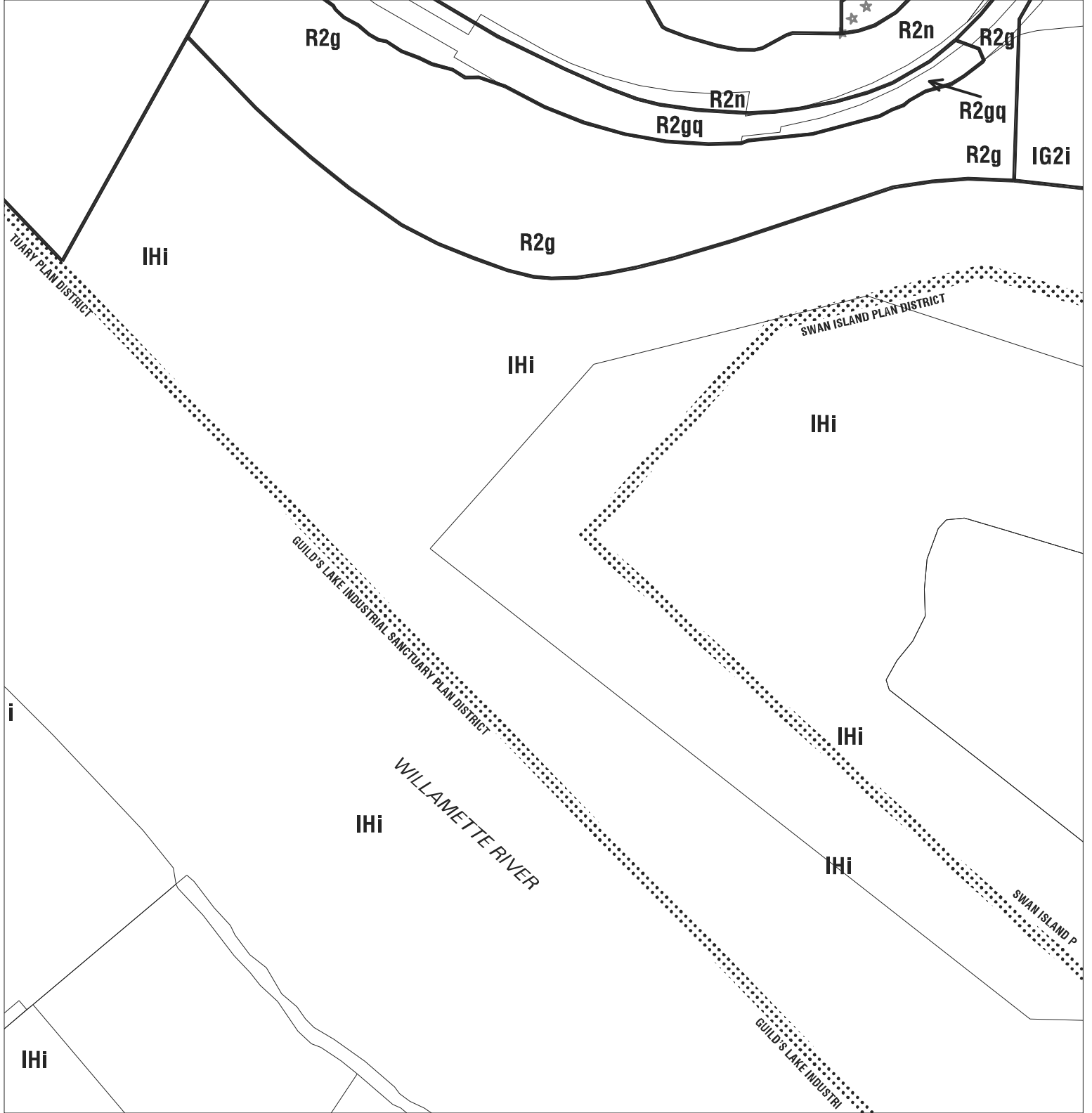
Scale (Feet)



City Boundary

November, 2009

Map 1/4 Section 2423



Existing Zoning


Bureau of Planning - City of Portland, Oregon

- i = River Industrial Zone
- g = River General Zone
- r = River Recreational Zone
- n = River Natural Zone
- q = River Water Quality Zone

- c = Environmental Conservation Overlay
- p = Environmental Protection Overlay
- ★★★ = Public Recreation Trail



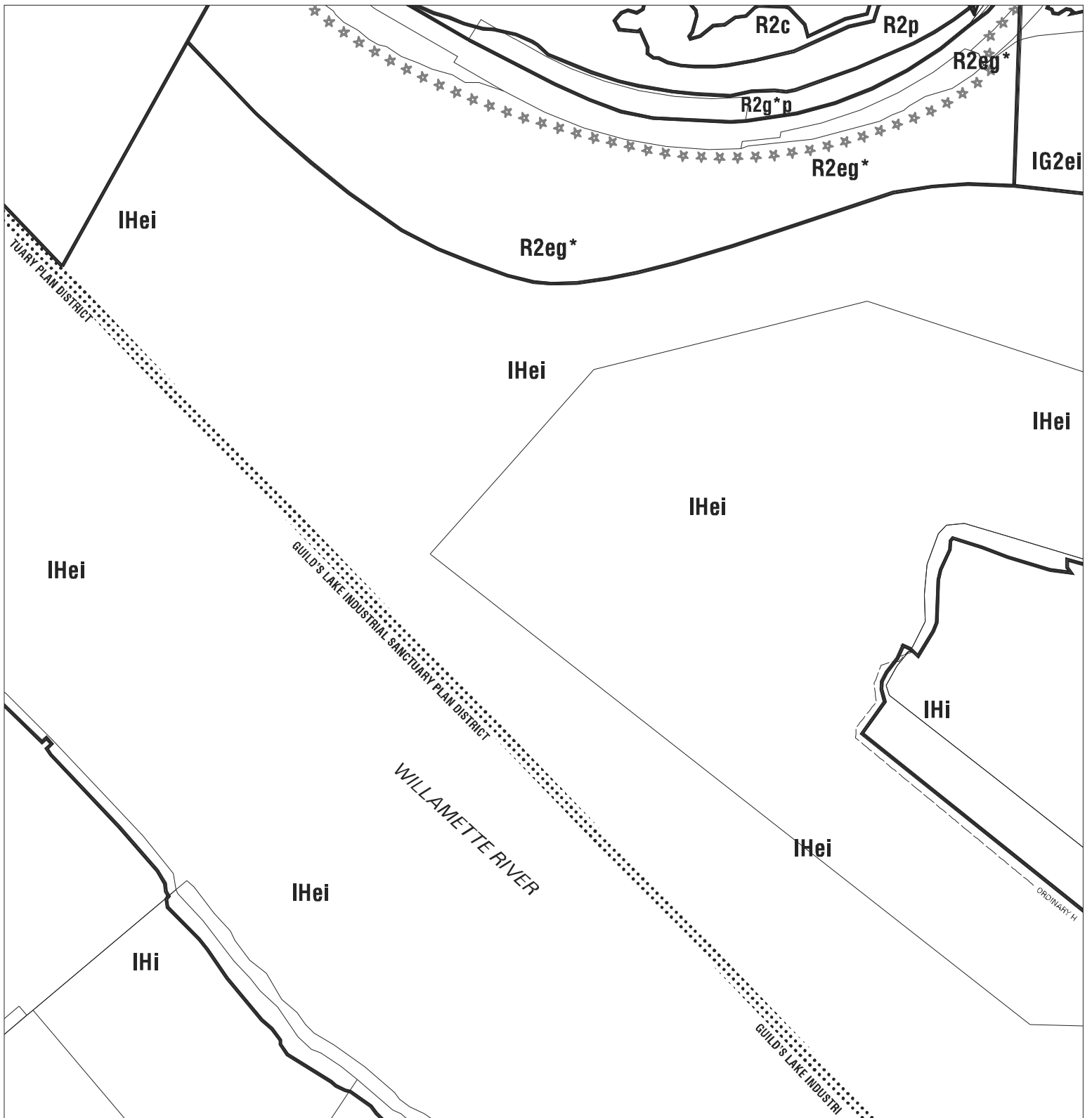
Scale (Feet)



City Boundary

November, 2009

Map 1/4 Section 2424



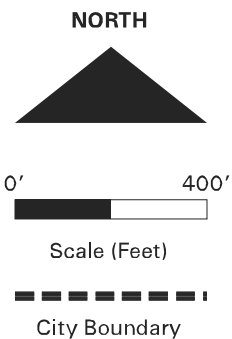
River Plan/North Reach Proposed Zoning

Bureau of Planning - City of Portland, Oregon

- i = River Industrial Zone
- g* = River General Zone
- r* = River Recreational Zone
- e = River Environmental Zone

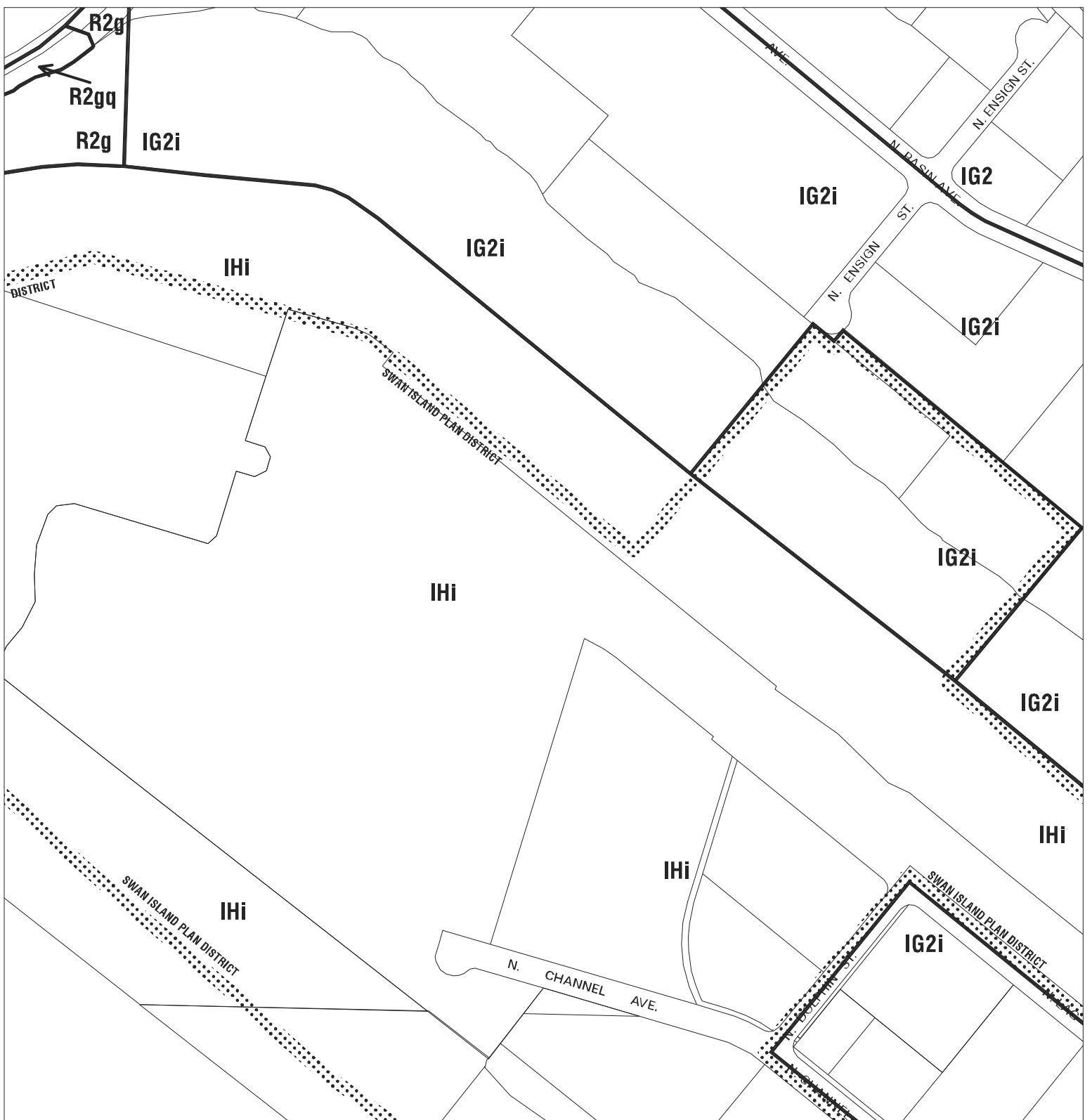
- c = Environmental Conservation Overlay
- p = Environmental Protection Overlay

- ★★★ Public Trail
- ←---→ Ordinary High Water Mark (O.H.W.M.) = area between arrows



November, 2009

Map 1/4 Section 2424



Existing Zoning

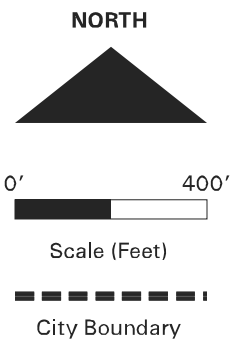
Bureau of Planning - City of Portland, Oregon

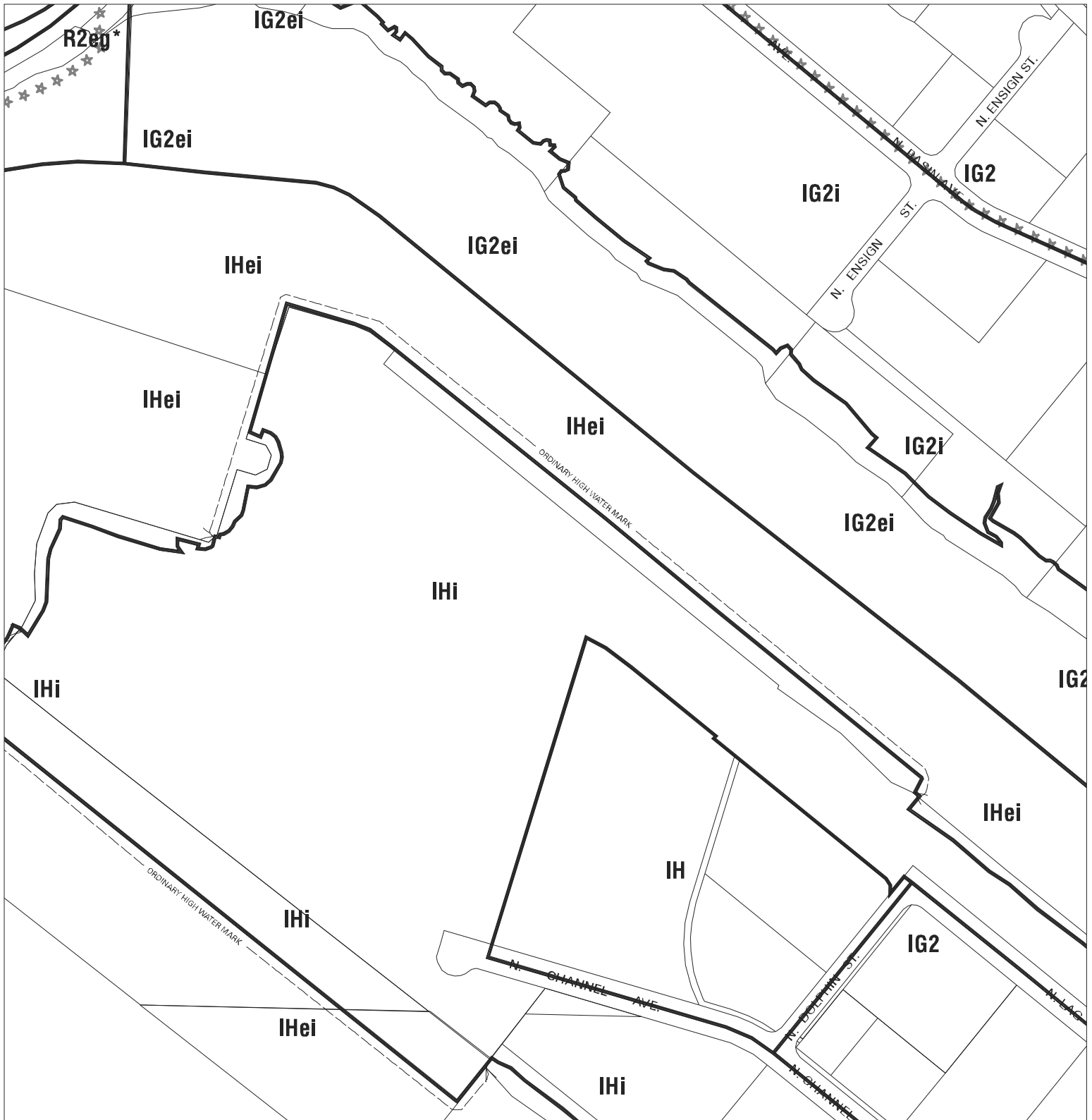
- i = River Industrial Zone
- g = River General Zone
- r = River Recreational Zone
- n = River Natural Zone
- q = River Water Quality Zone

- c = Environmental Conservation Overlay
- p = Environmental Protection Overlay
- ★★★ = Public Recreation Trail

November, 2009

Map 1/4 Section 2425





River Plan/North Reach Proposed Zoning

Bureau of Planning - City of Portland, Oregon

- i = River Industrial Zone
- g* = River General Zone
- r* = River Recreational Zone
- e = River Environmental Zone

- c = Environmental Conservation Overlay
- p = Environmental Protection Overlay

- ★★★ Public Trail
- ←---→ Ordinary High Water Mark (O.H.W.M.)
= area between arrows

NORTH



0' 400'



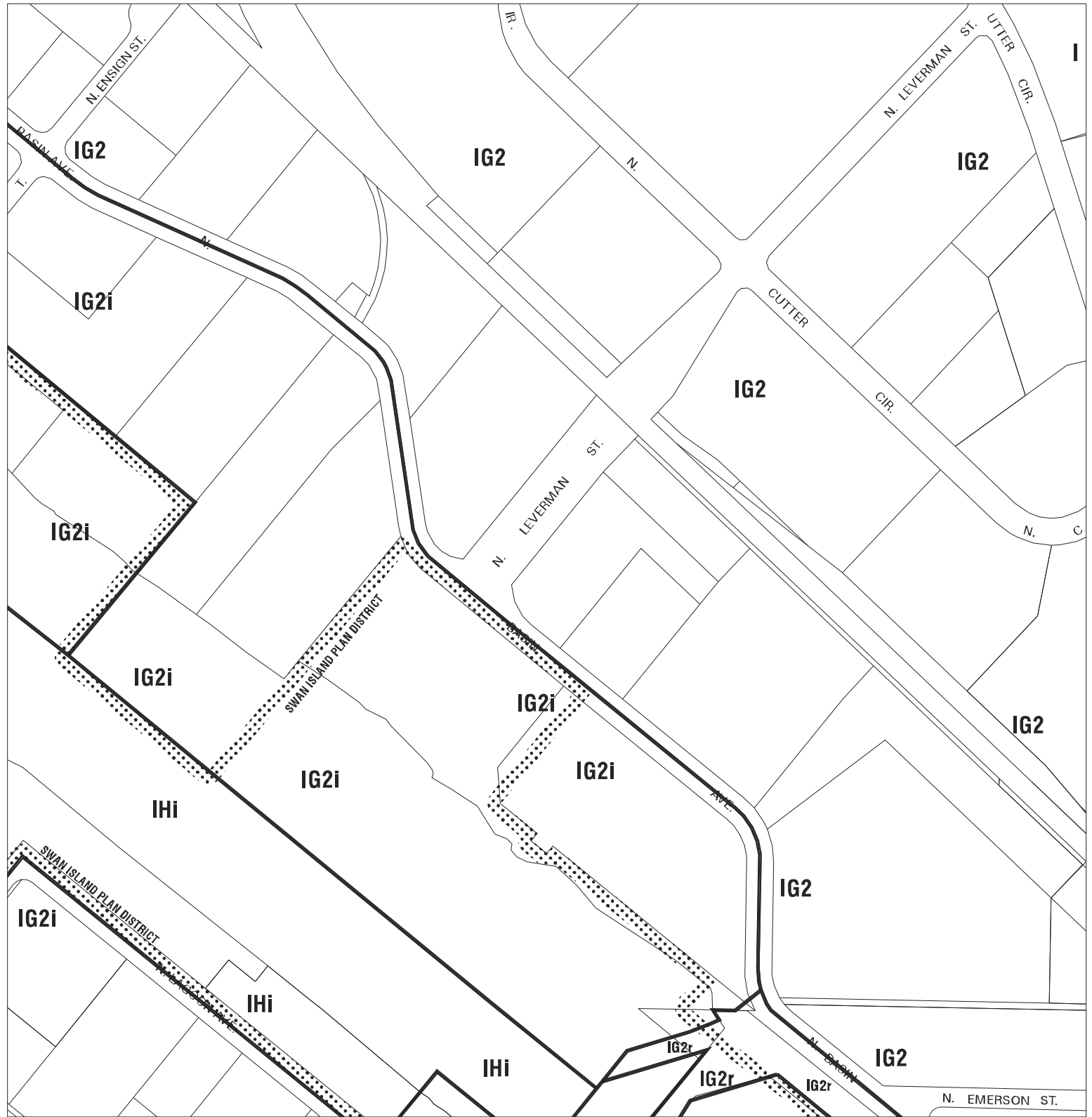
Scale (Feet)



City Boundary

November, 2009

Map 1/4 Section 2425



Existing Zoning

Bureau of Planning - City of Portland, Oregon

- i = River Industrial Zone
- g = River General Zone
- r = River Recreational Zone
- n = River Natural Zone
- q = River Water Quality Zone

- c = Environmental Conservation Overlay
- p = Environmental Protection Overlay

★ ★ ★ Public Recreation Trail

November, 2009

Map 1/4 Section 2426

NORTH



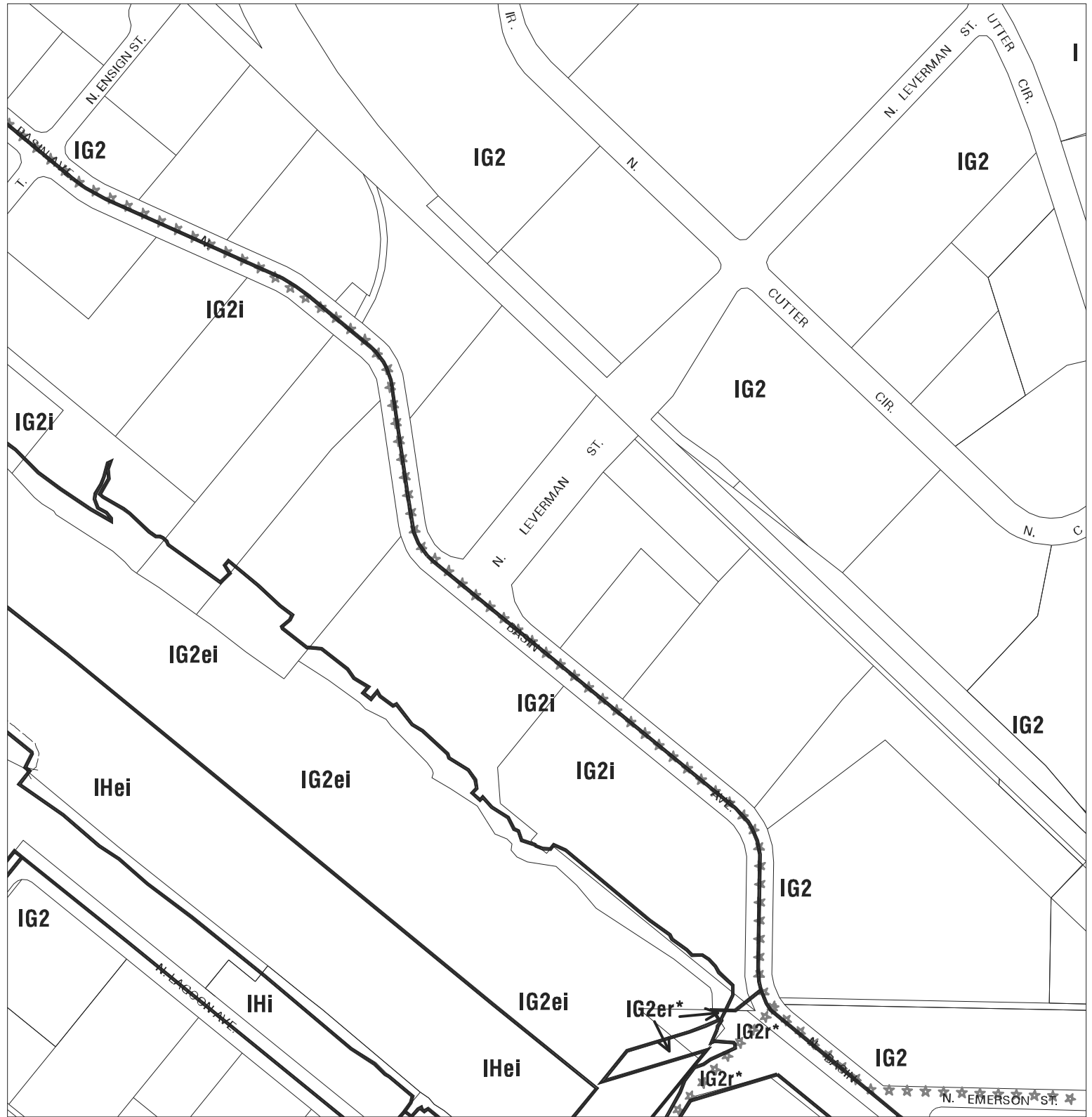
0' 400'



Scale (Feet)



City Boundary



River Plan/North Reach Proposed Zoning

Bureau of Planning - City of Portland, Oregon

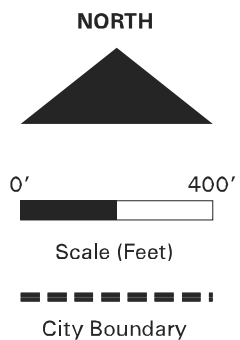
- i = River Industrial Zone
- g* = River General Zone
- r* = River Recreational Zone
- e = River Environmental Zone

- c = Environmental Conservation Overlay
- p = Environmental Protection Overlay

- ☆☆☆ Public Trail
- ←---→ Ordinary High Water Mark (O.H.W.M.) = area between arrows

November, 2009

Map 1/4 Section 2426





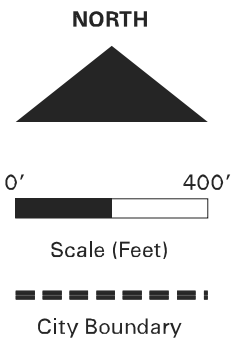
Existing Zoning

Bureau of Planning - City of Portland, Oregon

- i = River Industrial Zone
- g = River General Zone
- r = River Recreational Zone
- n = River Natural Zone
- q = River Water Quality Zone

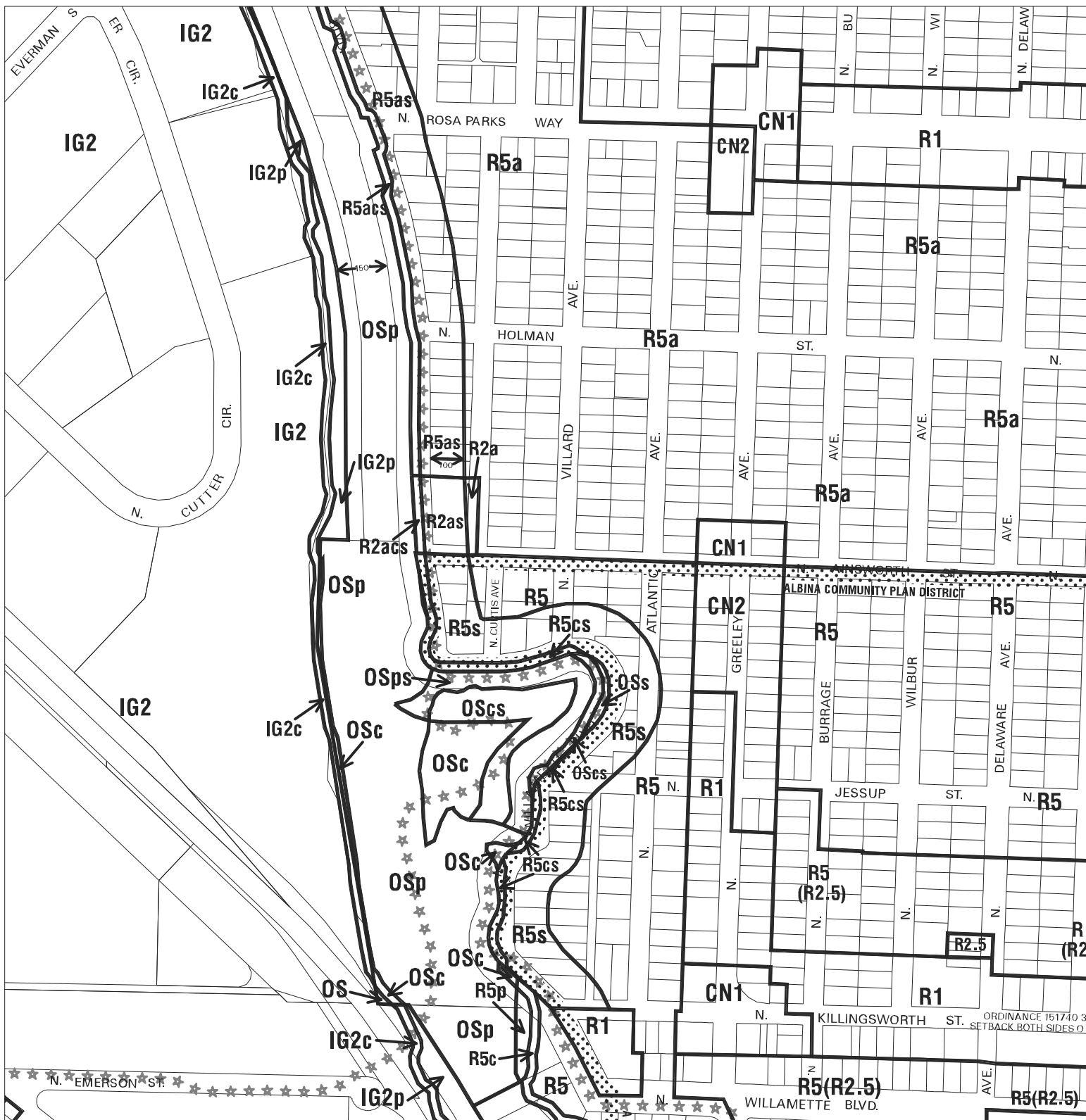
- c = Environmental Conservation Overlay
- p = Environmental Protection Overlay

*** Public Recreation Trail



November, 2009

Map 1/4 Section 2427



River Plan/North Reach Proposed Zoning

Bureau of Planning - City of Portland, Oregon

- i = River Industrial Zone
- g* = River General Zone
- r* = River Recreational Zone
- e = River Environmental Zone

- c = Environmental Conservation Overlay
- p = Environmental Protection Overlay

- *** Public Trail
- ←---→ Ordinary High Water Mark (O.H.W.M.)
= area between arrows

November, 2009

Map 1/4 Section 2427

NORTH



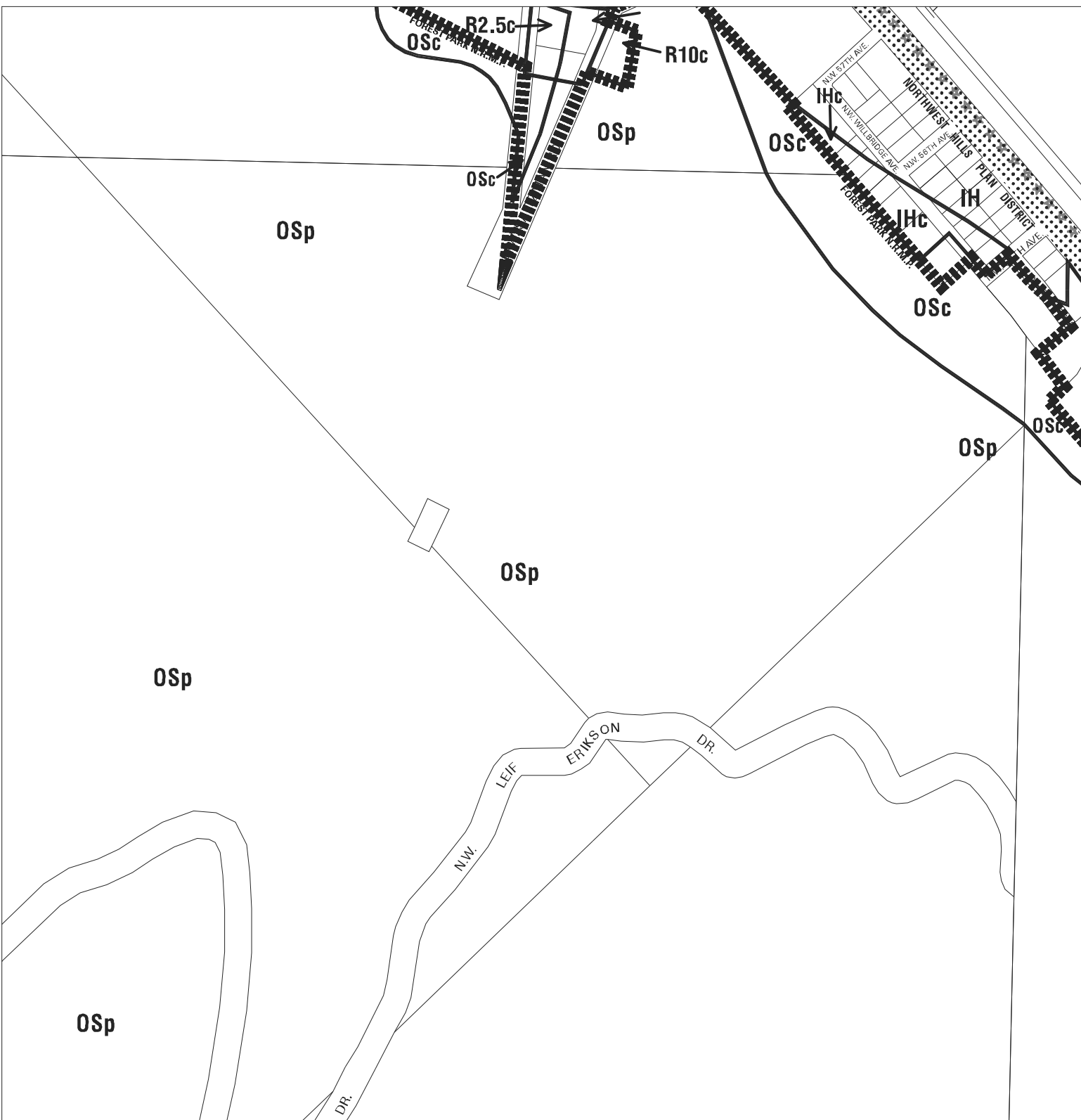
0' 400'



Scale (Feet)



City Boundary



Existing Zoning

Bureau of Planning - City of Portland, Oregon

- i = River Industrial Zone
- g = River General Zone
- r = River Recreational Zone
- n = River Natural Zone
- q = River Water Quality Zone

- c = Environmental Conservation Overlay
- p = Environmental Protection Overlay

★ ★ ★ Public Recreation Trail

November, 2009

Map 1/4 Section 2522

NORTH



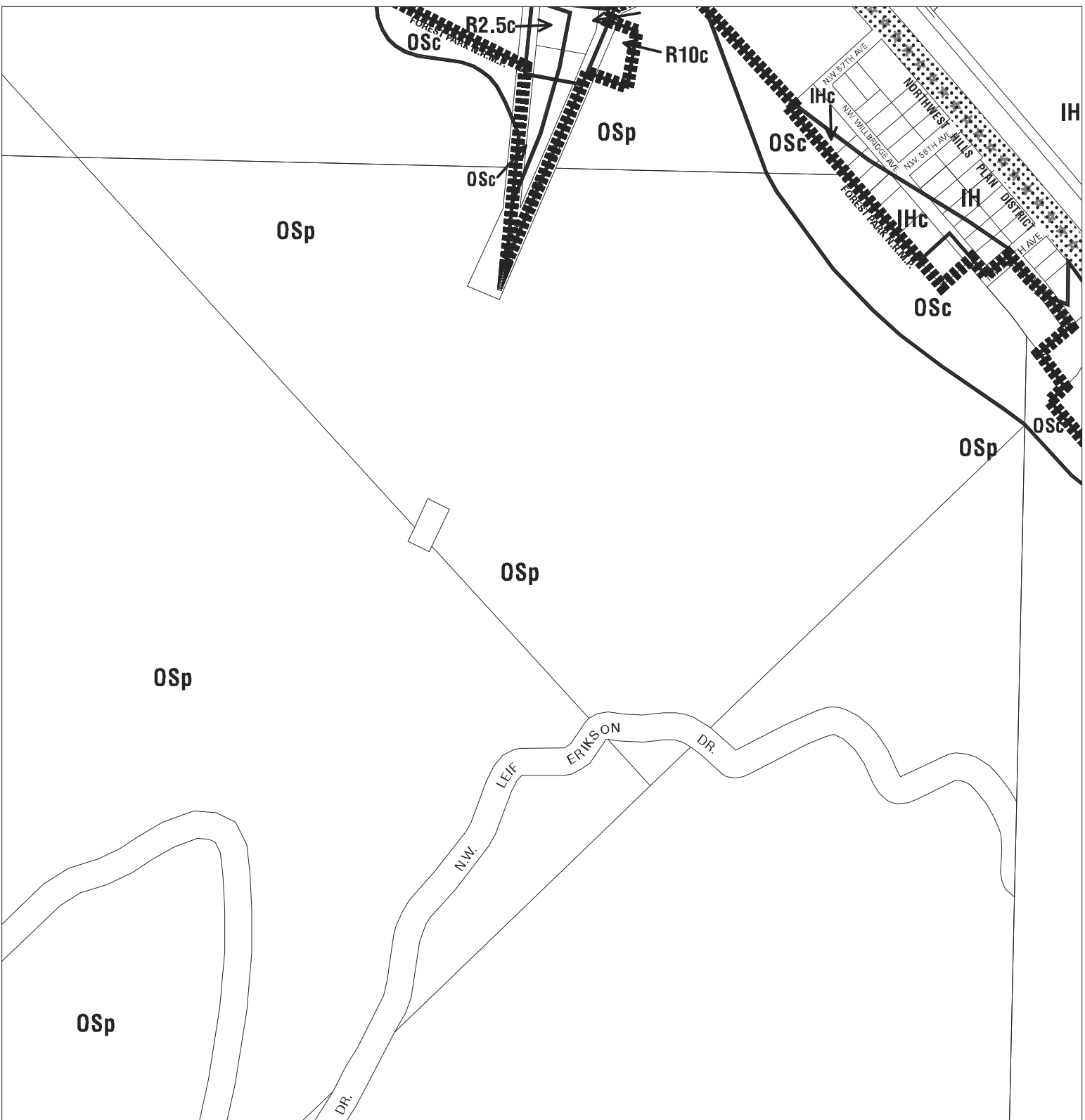
0' 400'



Scale (Feet)



City Boundary



River Plan/North Reach Proposed Zoning

Bureau of Planning - City of Portland, Oregon

- i = River Industrial Zone
- g* = River General Zone
- r* = River Recreational Zone
- e = River Environmental Zone

- c = Environmental Conservation Overlay
- p = Environmental Protection Overlay
- ★★★ = Public Trail
- ←---→ = Ordinary High Water Mark (O.H.W.M.) = area between arrows

NORTH

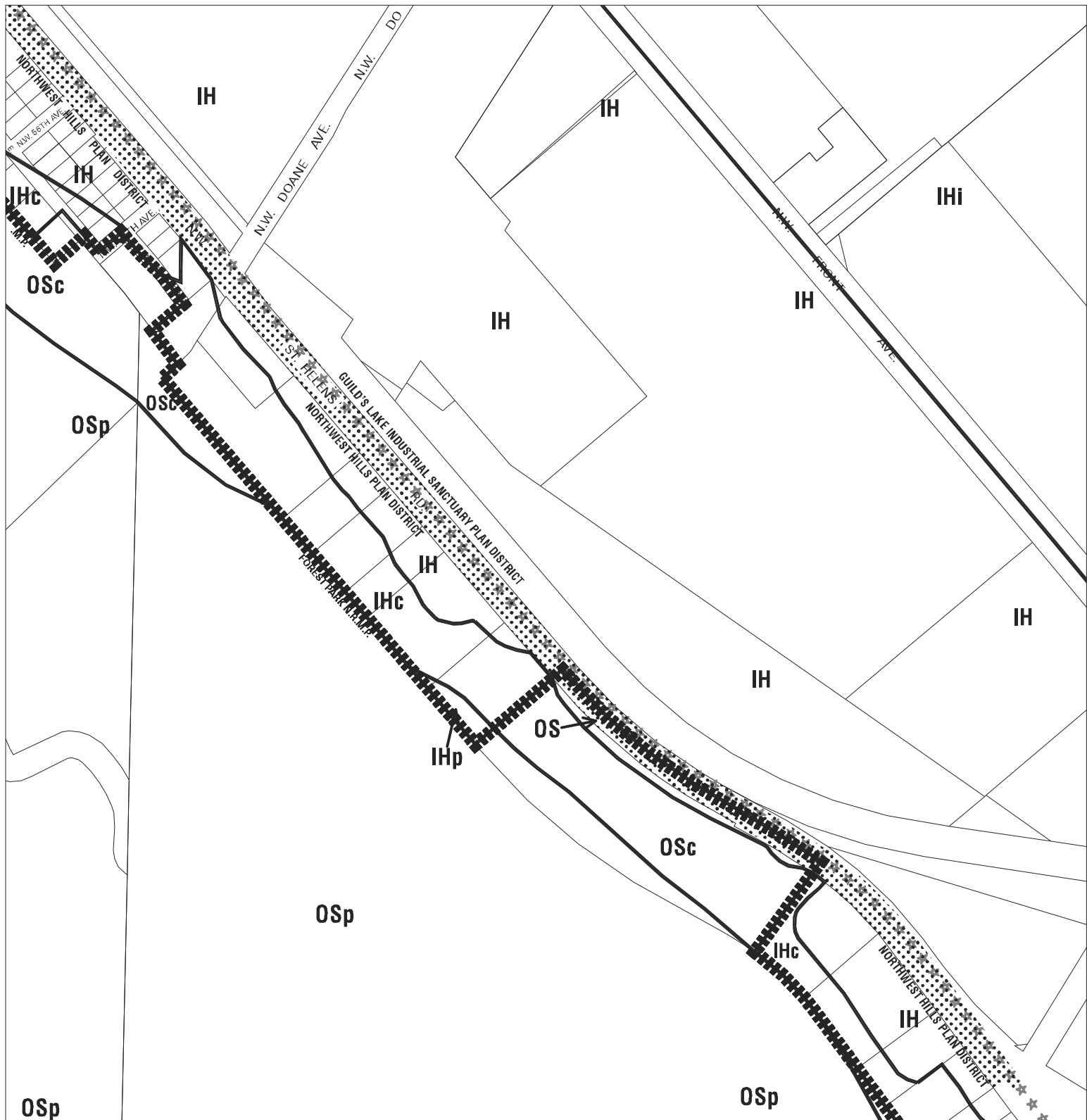
0' 400'

Scale (Feet)

City Boundary

November, 2009

Map 1/4 Section 2522



Existing Zoning

Bureau of Planning - City of Portland, Oregon

- i = River Industrial Zone
- g = River General Zone
- r = River Recreational Zone
- n = River Natural Zone
- q = River Water Quality Zone

- c = Environmental Conservation Overlay
- p = Environmental Protection Overlay

☆☆☆ Public Recreation Trail

November, 2009

Map 1/4 Section 2523

NORTH



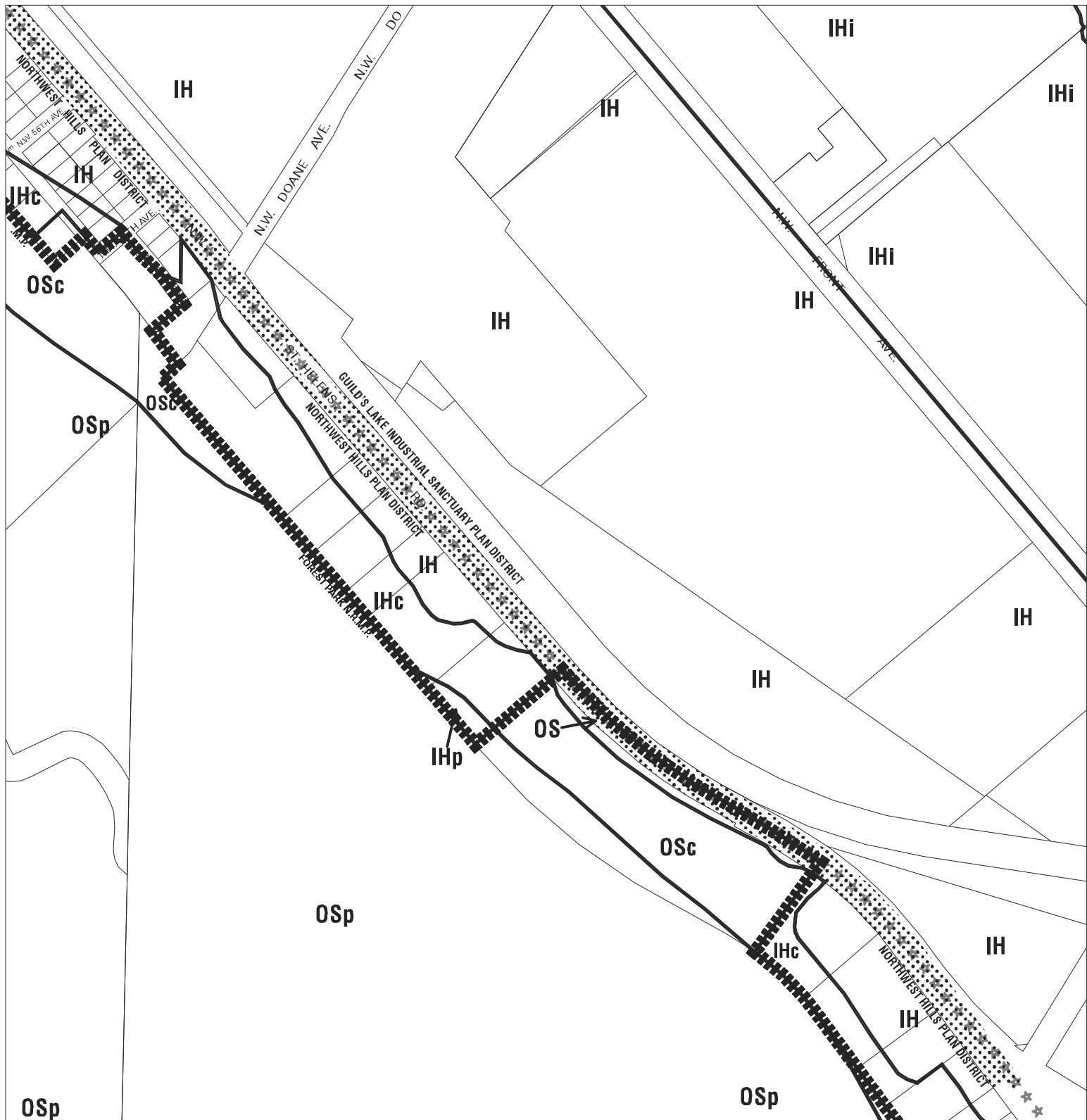
0' 400'



Scale (Feet)



City Boundary

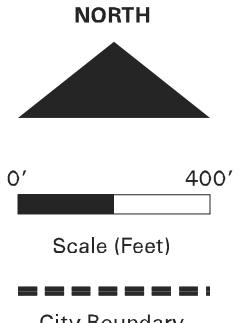


River Plan/North Reach Proposed Zoning

Bureau of Planning - City of Portland, Oregon

- i = River Industrial Zone
- g* = River General Zone
- r* = River Recreational Zone
- e = River Environmental Zone

- c = Environmental Conservation Overlay
- p = Environmental Protection Overlay
- *** = Public Trail
- ←---→ = Ordinary High Water Mark (O.H.W.M.) = area between arrows



November, 2009

Map 1/4 Section 2523



Existing Zoning

Bureau of Planning - City of Portland, Oregon

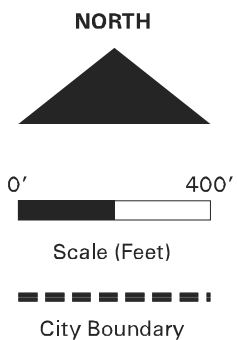
- i = River Industrial Zone
- g = River General Zone
- r = River Recreational Zone
- n = River Natural Zone
- q = River Water Quality Zone

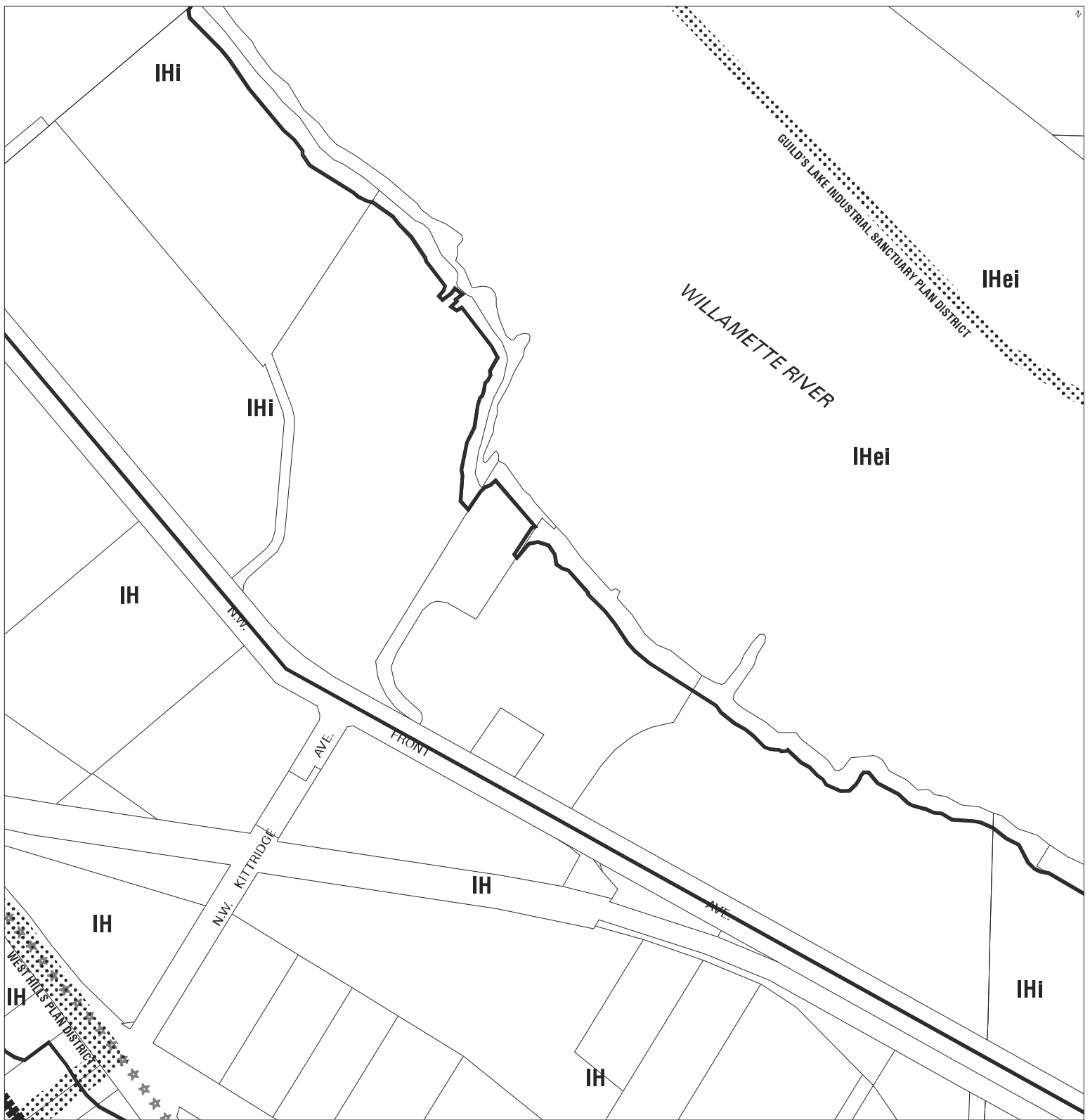
- c = Environmental Conservation Overlay
- p = Environmental Protection Overlay

*** Public Recreation Trail

November, 2009

Map 1/4 Section 2524





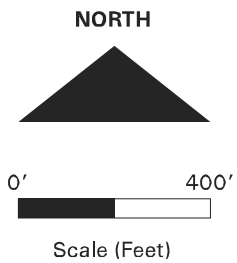
River Plan/North Reach Proposed Zoning

Bureau of Planning - City of Portland, Oregon

- i = River Industrial Zone
- g* = River General Zone
- r* = River Recreational Zone
- e = River Environmental Zone

- c = Environmental Conservation Overlay
- p = Environmental Protection Overlay

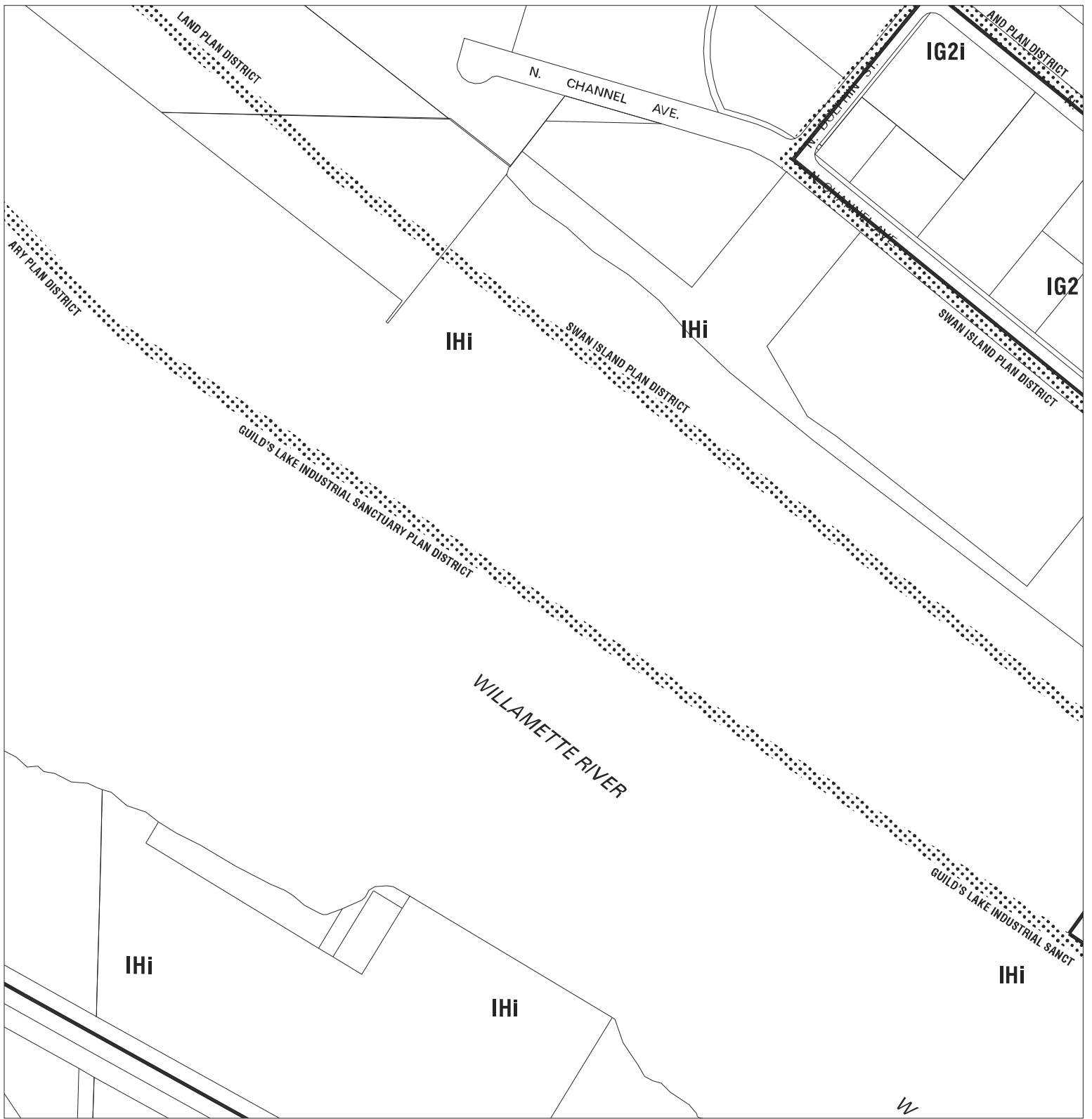
- *** Public Trail
- ←---→ Ordinary High Water Mark (O.H.W.M.)
= area between arrows



--- City Boundary

November, 2009

Map 1/4 Section 2524



Existing Zoning

Bureau of Planning - City of Portland, Oregon

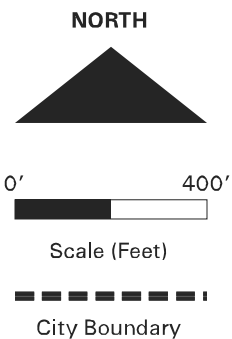
- i = River Industrial Zone
- g = River General Zone
- r = River Recreational Zone
- n = River Natural Zone
- q = River Water Quality Zone

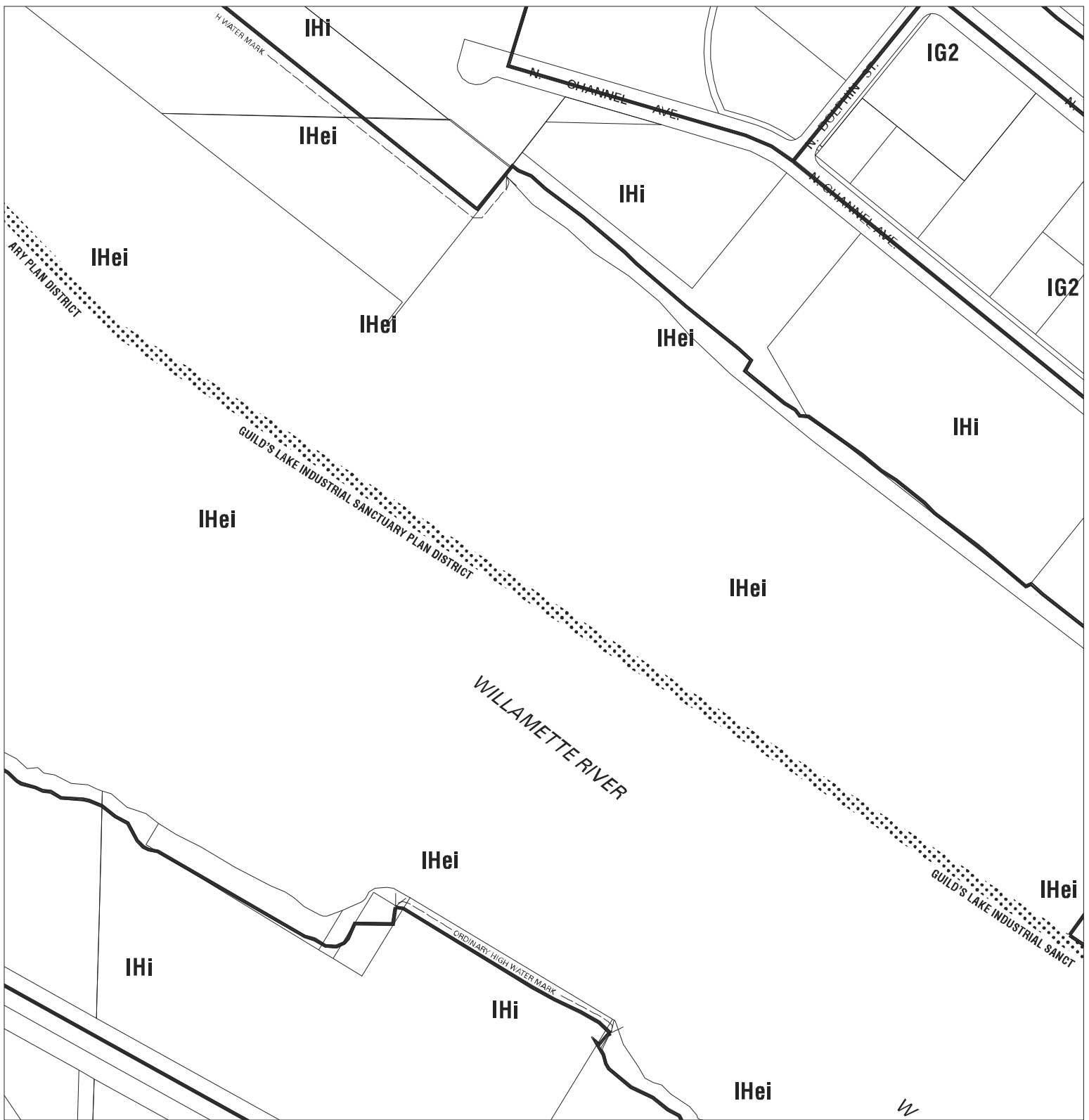
- c = Environmental Conservation Overlay
- p = Environmental Protection Overlay

★ ★ ★ Public Recreation Trail

November, 2009

Map 1/4 Section 2525





River Plan/North Reach Proposed Zoning

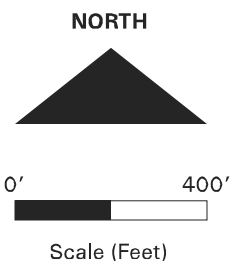
Bureau of Planning - City of Portland, Oregon

- i = River Industrial Zone
- g* = River General Zone
- r* = River Recreational Zone
- e = River Environmental Zone

- c = Environmental Conservation Overlay
- p = Environmental Protection Overlay

★★★ Public Trail

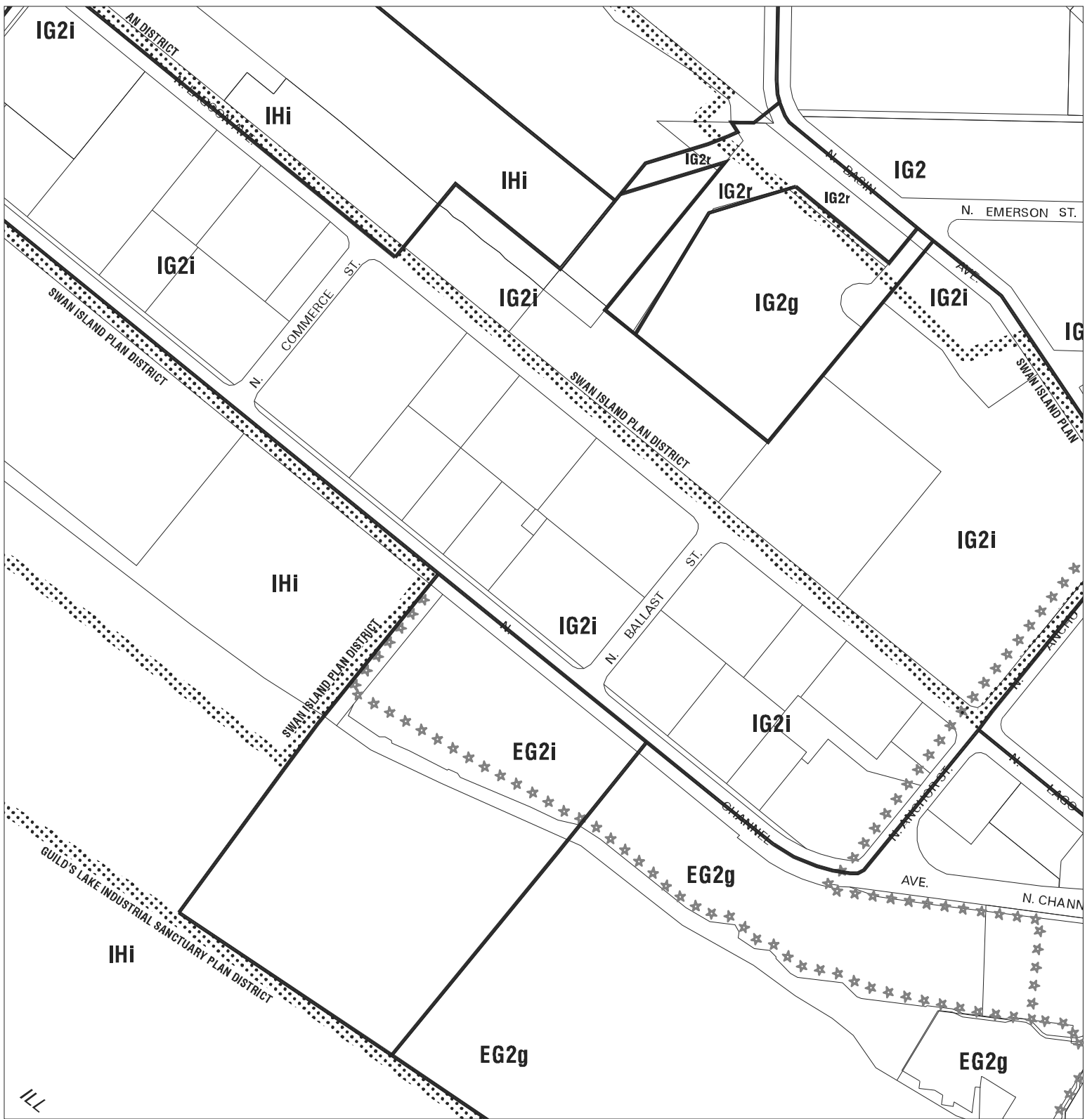
←---→ Ordinary High Water Mark (O.H.W.M.)
= area between arrows



--- City Boundary

November, 2009

Map 1/4 Section 2525



Existing Zoning

Bureau of Planning - City of Portland, Oregon

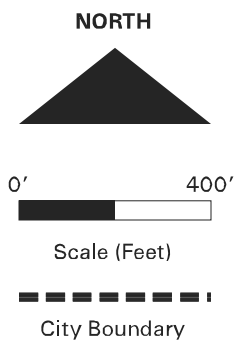
- i = River Industrial Zone
- g = River General Zone
- r = River Recreational Zone
- n = River Natural Zone
- q = River Water Quality Zone

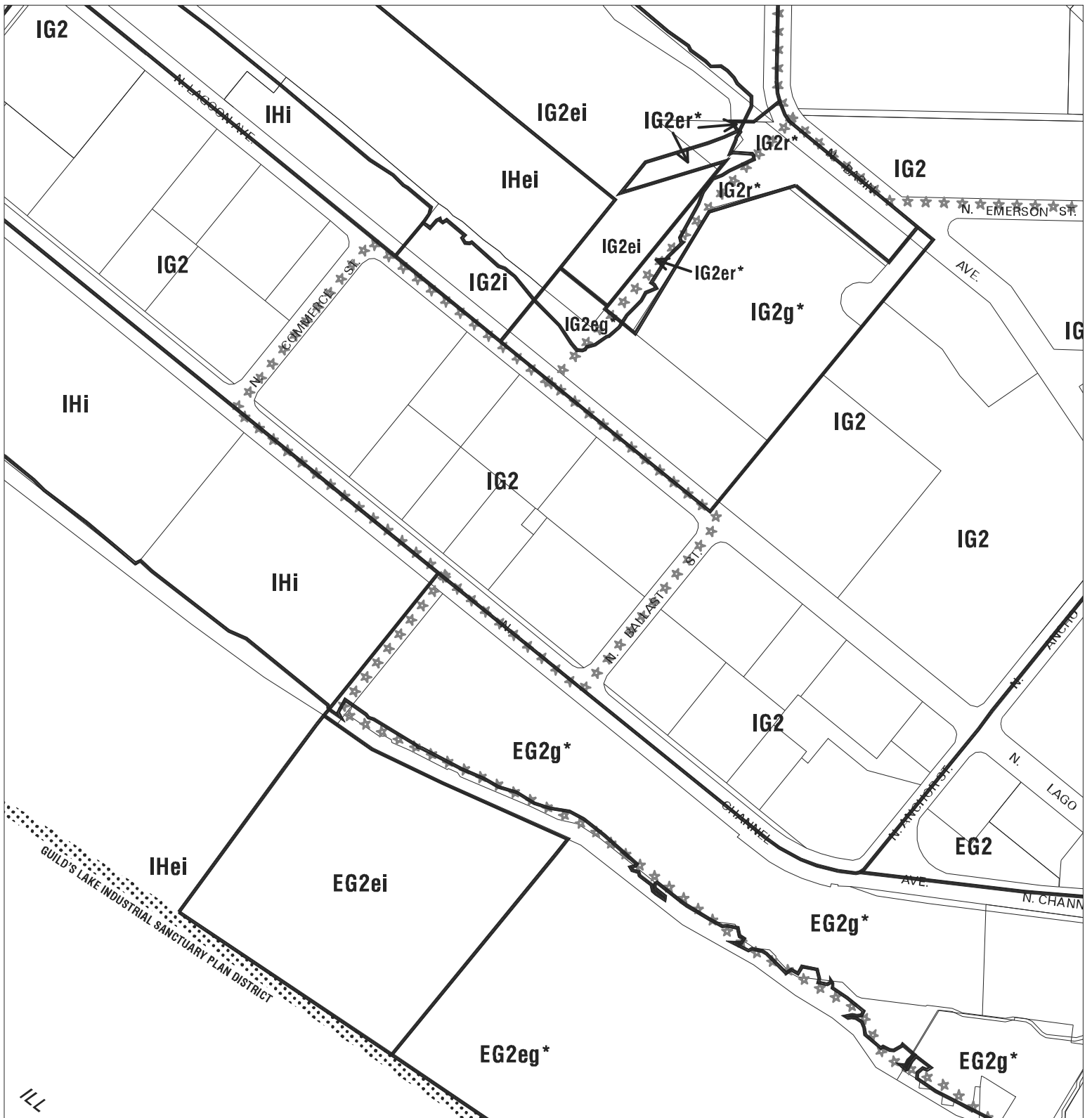
- c = Environmental Conservation Overlay
- p = Environmental Protection Overlay

★ ★ ★ Public Recreation Trail

November, 2009

Map 1/4 Section 2526





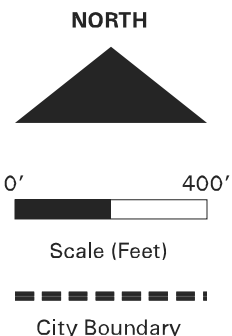
River Plan/North Reach Proposed Zoning

Bureau of Planning - City of Portland, Oregon

- i = River Industrial Zone
- g* = River General Zone
- r* = River Recreational Zone
- e = River Environmental Zone

- c = Environmental Conservation Overlay
- p = Environmental Protection Overlay

- ★★★ Public Trail
- ←---→ Ordinary High Water Mark (O.H.W.M.)
= area between arrows



November, 2009

Map 1/4 Section 2526



Existing Zoning

Bureau of Planning - City of Portland, Oregon

- i = River Industrial Zone
- g = River General Zone
- r = River Recreational Zone
- n = River Natural Zone
- q = River Water Quality Zone

- c = Environmental Conservation Overlay
- p = Environmental Protection Overlay
- *** = Public Recreation Trail



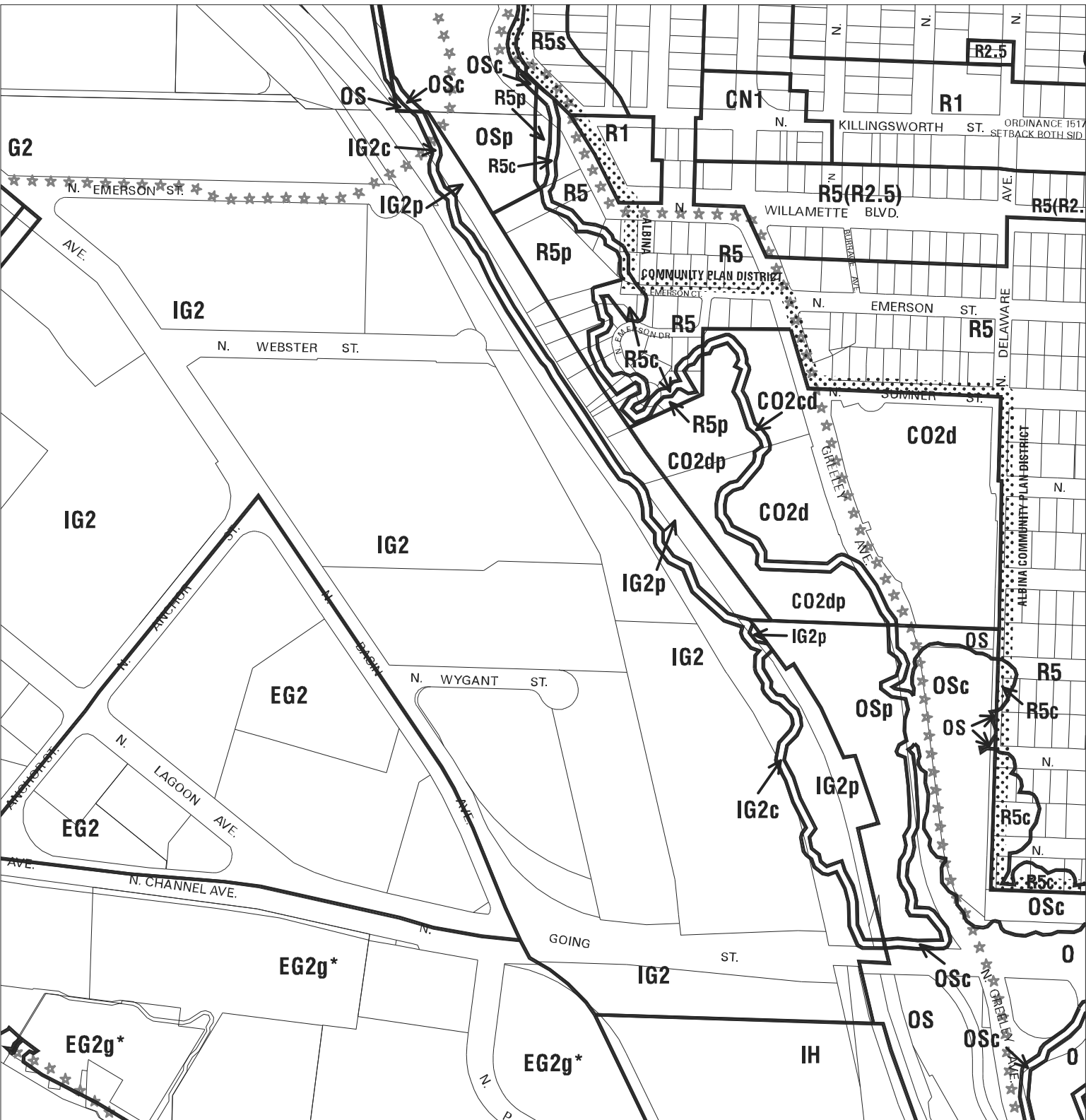
Scale (Feet)



City Boundary

November, 2009

Map 1/4 Section 2527

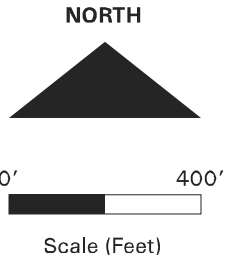


River Plan/North Reach Proposed Zoning

Bureau of Planning - City of Portland, Oregon

- i = River Industrial Zone
- g* = River General Zone
- r* = River Recreational Zone
- e = River Environmental Zone

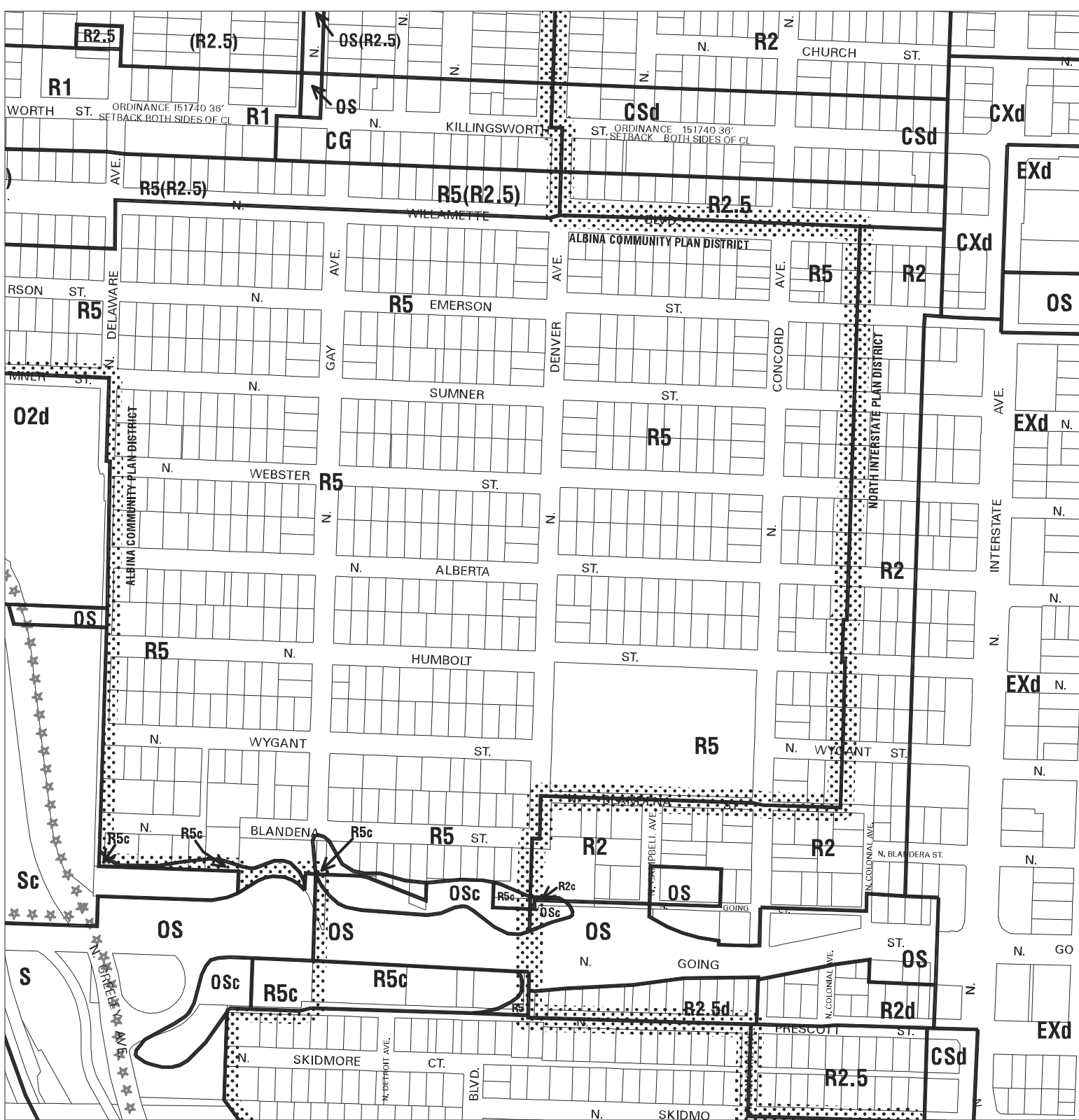
- c = Environmental Conservation Overlay
- p = Environmental Protection Overlay
- ★★★ Public Trail
- ←---→ Ordinary High Water Mark (O.H.W.M.)
= area between arrows



City Boundary

November, 2009

Map 1/4 Section 2527



Existing Zoning

Bureau of Planning - City of Portland, Oregon

- i = River Industrial Zone
- g = River General Zone
- r = River Recreational Zone
- n = River Natural Zone
- q = River Water Quality Zone

- c = Environmental Conservation Overlay
- p = Environmental Protection Overlay

*** Public Recreation Trail

November, 2009

Map 1/4 Section 2528

NORTH



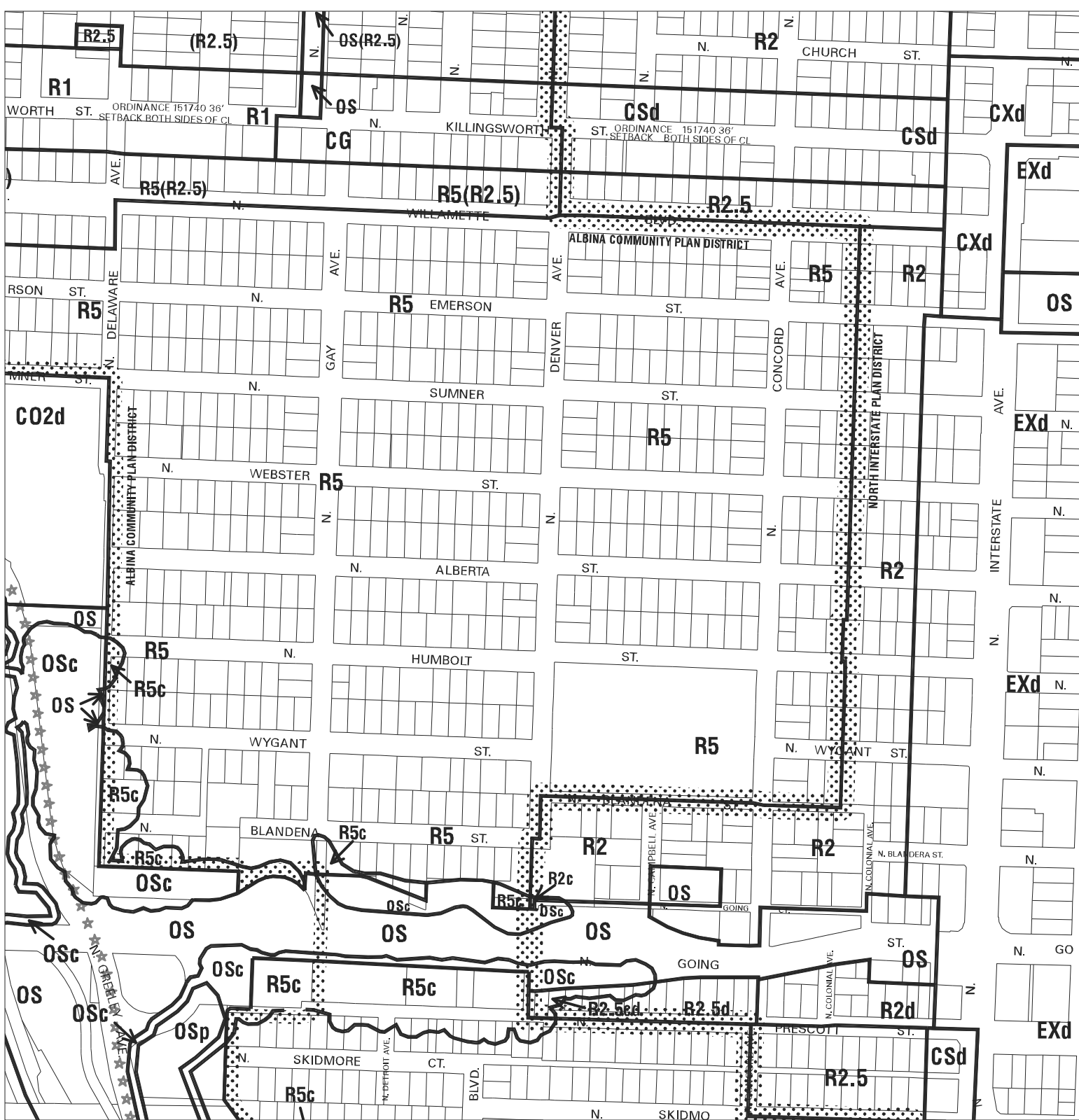
0' 400'



Scale (Feet)



City Boundary



River Plan/North Reach Proposed Zoning

Bureau of Planning - City of Portland, Oregon

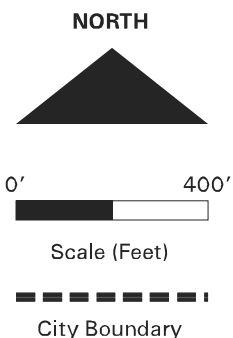
i = River Industrial Zone
 g* = River General Zone
 r* = River Recreational Zone
 e = River Environmental Zone

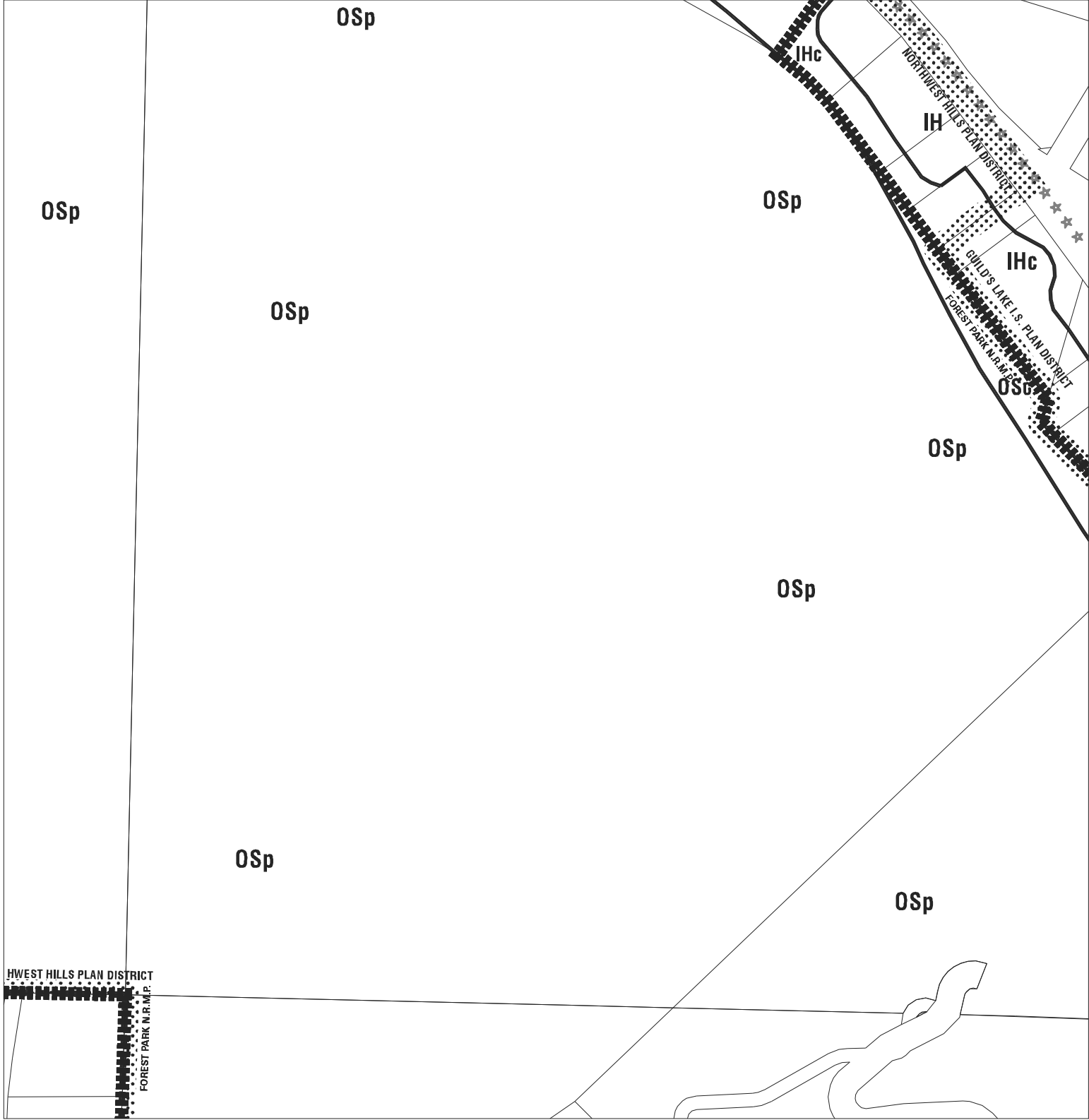
c = Environmental Conservation Overlay
 p = Environmental Protection Overlay

★★★ Public Trail
 ←---→ Ordinary High Water Mark (O.H.W.M.)
 = area between arrows

November, 2009

Map 1/4 Section 2528





Existing Zoning

Bureau of Planning - City of Portland, Oregon

- i = River Industrial Zone
- g = River General Zone
- r = River Recreational Zone
- n = River Natural Zone
- q = River Water Quality Zone

- c = Environmental Conservation Overlay
- p = Environmental Protection Overlay

★ ★ ★ Public Recreation Trail

NORTH



0' 400'



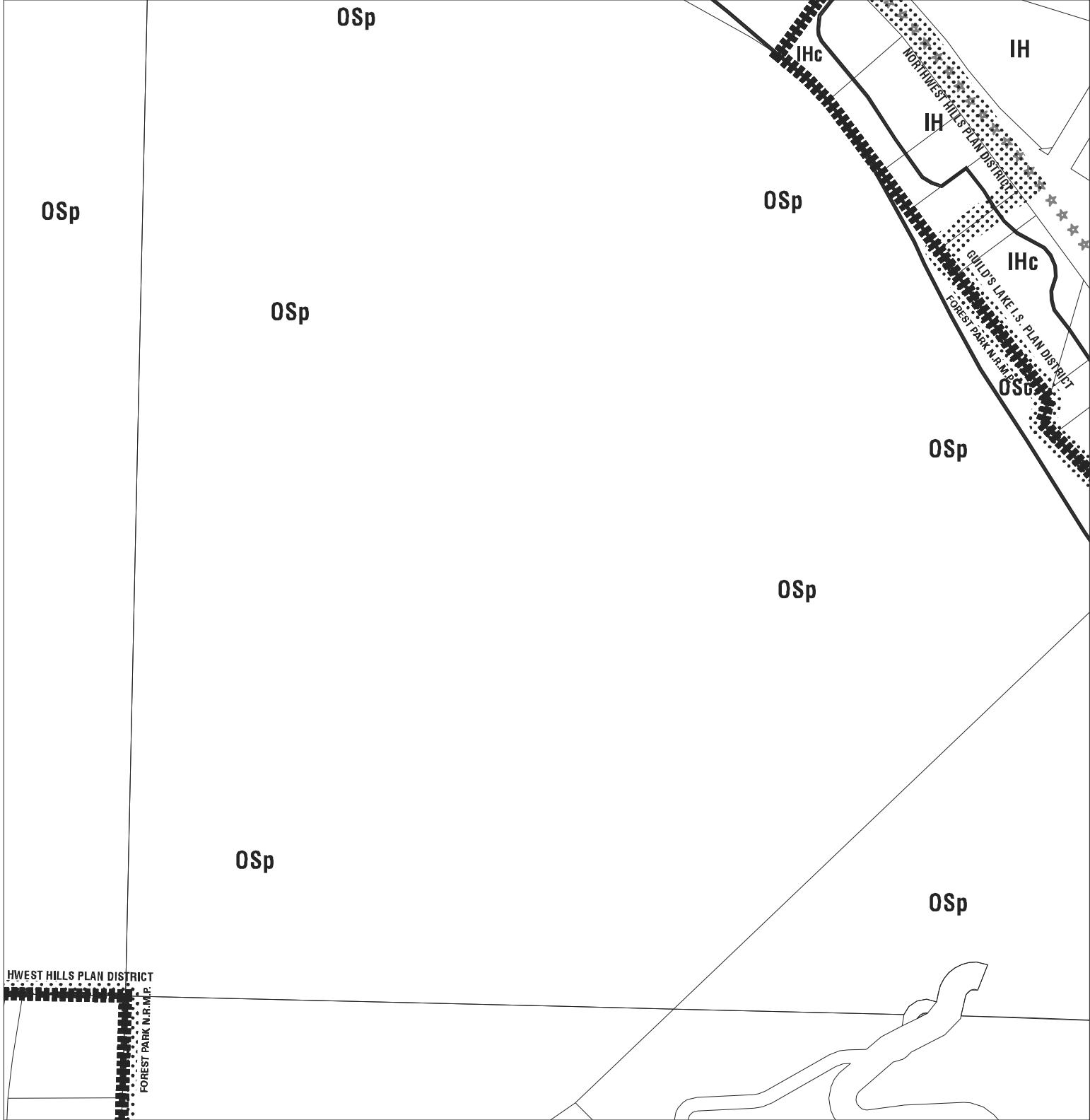
Scale (Feet)



City Boundary

November, 2009

Map 1/4 Section 2623



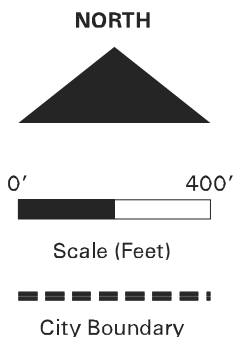
River Plan/North Reach Proposed Zoning

Bureau of Planning - City of Portland, Oregon

- i = River Industrial Zone
- g* = River General Zone
- r* = River Recreational Zone
- e = River Environmental Zone

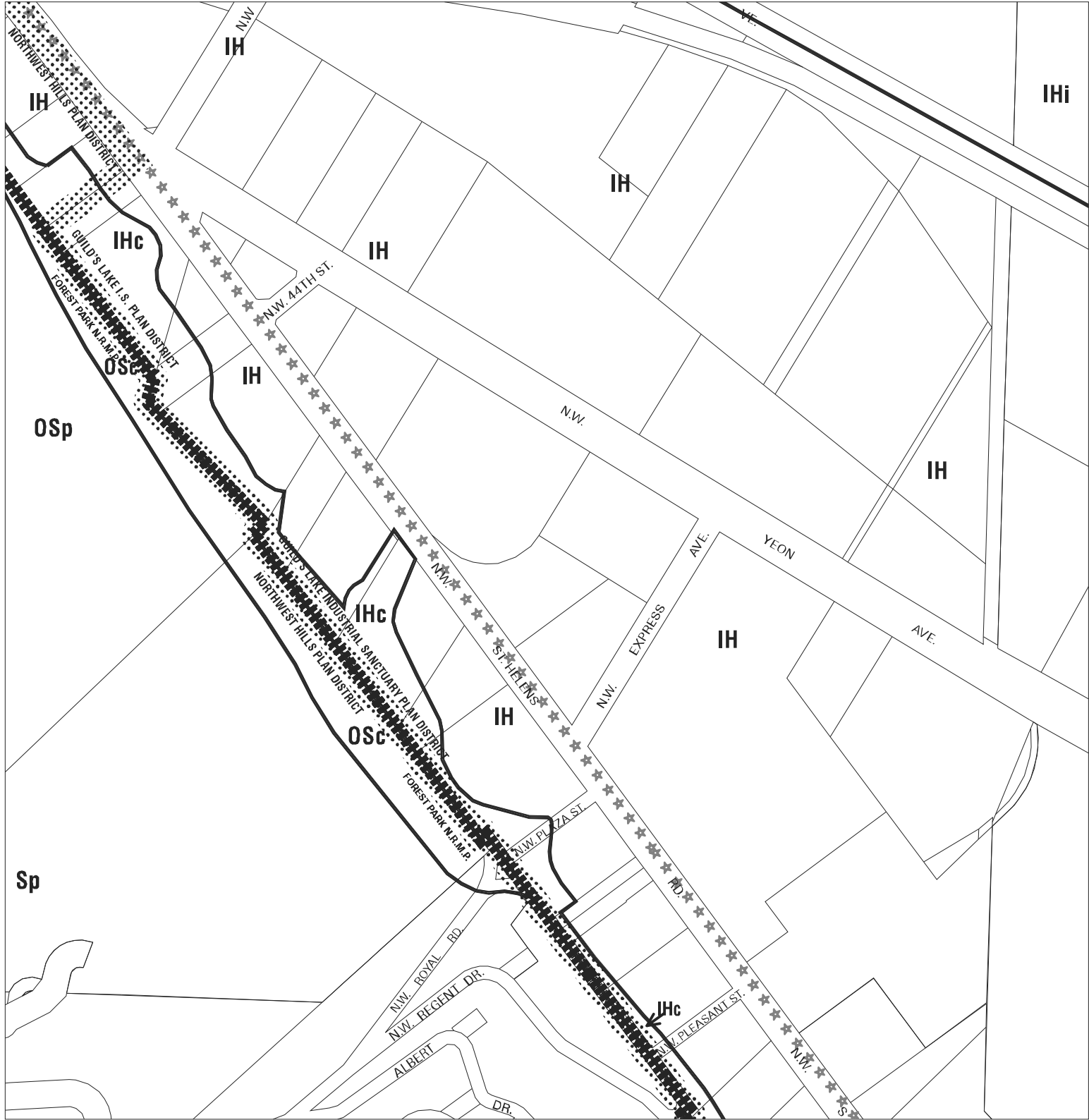
- c = Environmental Conservation Overlay
- p = Environmental Protection Overlay

- ★ ★ ★ Public Trail
- ← - - - → Ordinary High Water Mark (O.H.W.M.)
= area between arrows



November, 2009

Map 1/4 Section 2623



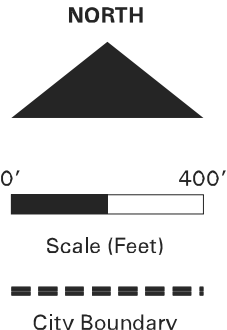
Existing Zoning

Bureau of Planning - City of Portland, Oregon

- i = River Industrial Zone
- g = River General Zone
- r = River Recreational Zone
- n = River Natural Zone
- q = River Water Quality Zone

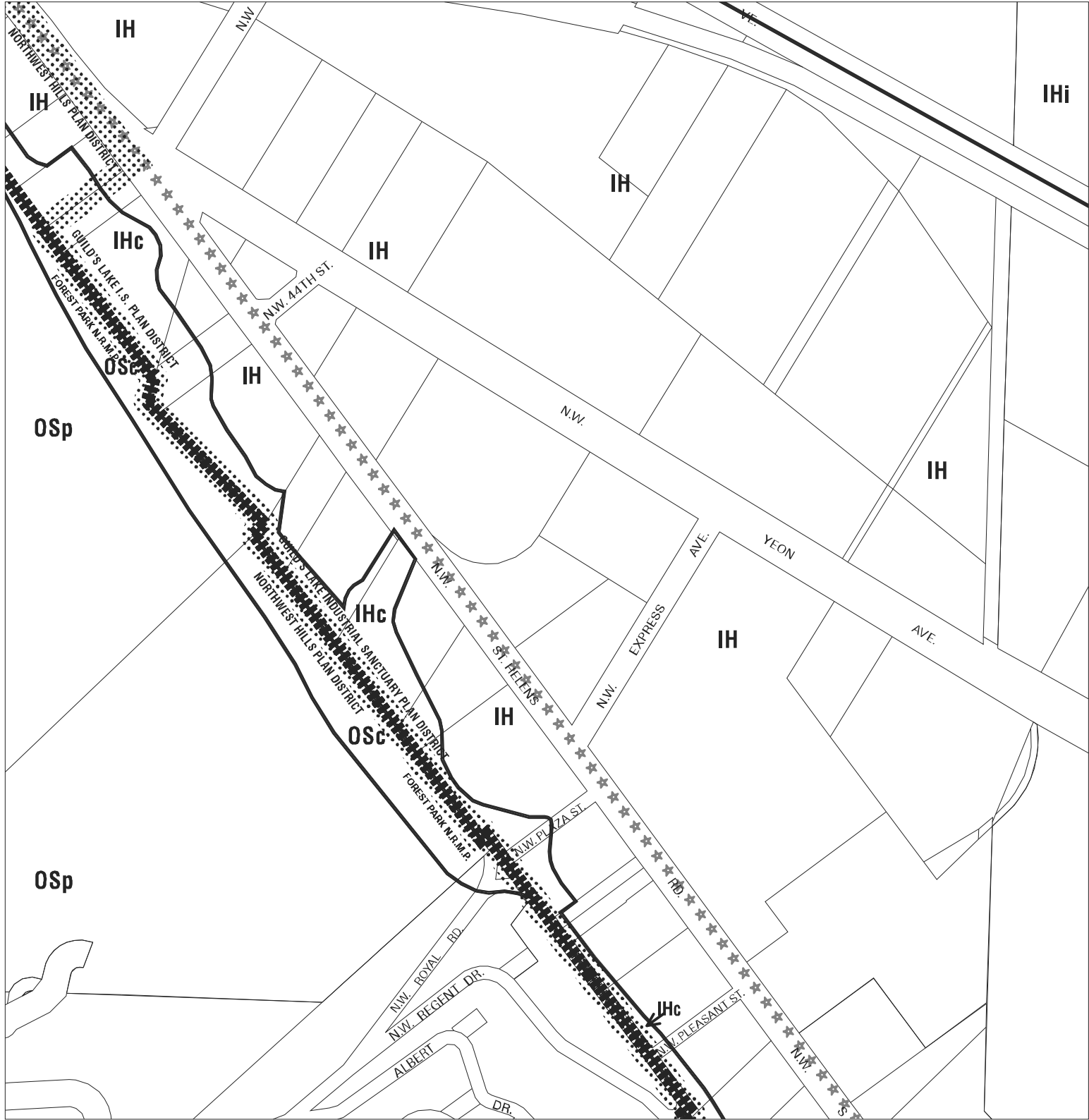
- c = Environmental Conservation Overlay
- p = Environmental Protection Overlay

☆☆☆ Public Recreation Trail



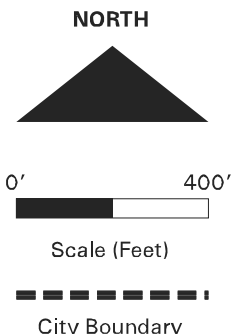
November, 2009

Map 1/4 Section 2624



River Plan/North Reach Proposed Zoning

Bureau of Planning - City of Portland, Oregon



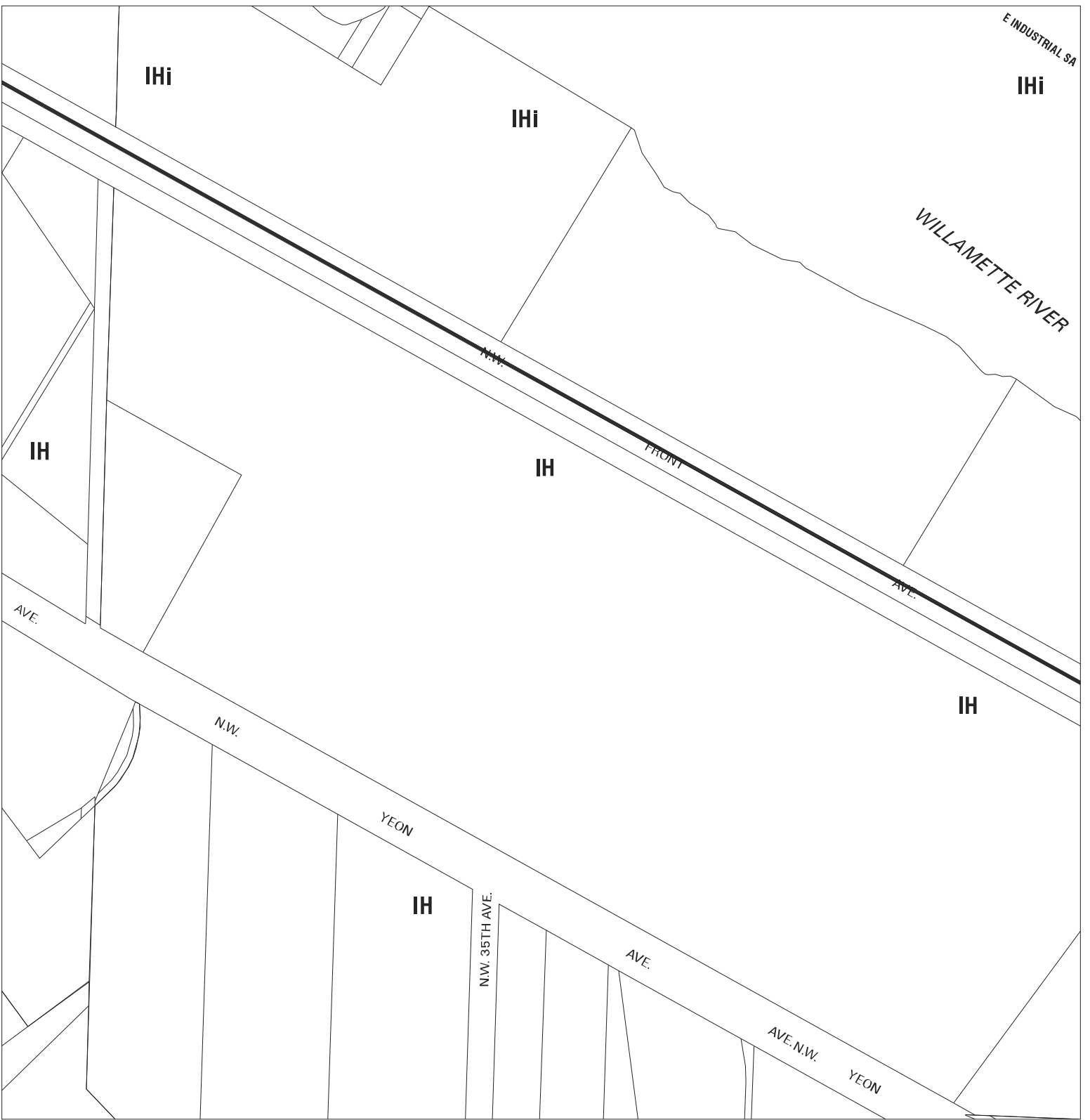
- i = River Industrial Zone
- g* = River General Zone
- r* = River Recreational Zone
- e = River Environmental Zone

- c = Environmental Conservation Overlay
- p = Environmental Protection Overlay

- *** Public Trail
- ←---→ Ordinary High Water Mark (O.H.W.M.)
= area between arrows

November, 2009

Map 1/4 Section 2624



Existing Zoning

Bureau of Planning - City of Portland, Oregon

- i = River Industrial Zone
- g = River General Zone
- r = River Recreational Zone
- n = River Natural Zone
- q = River Water Quality Zone

- c = Environmental Conservation Overlay
- p = Environmental Protection Overlay

★ ★ ★ Public Recreation Trail

NORTH



0' 400'



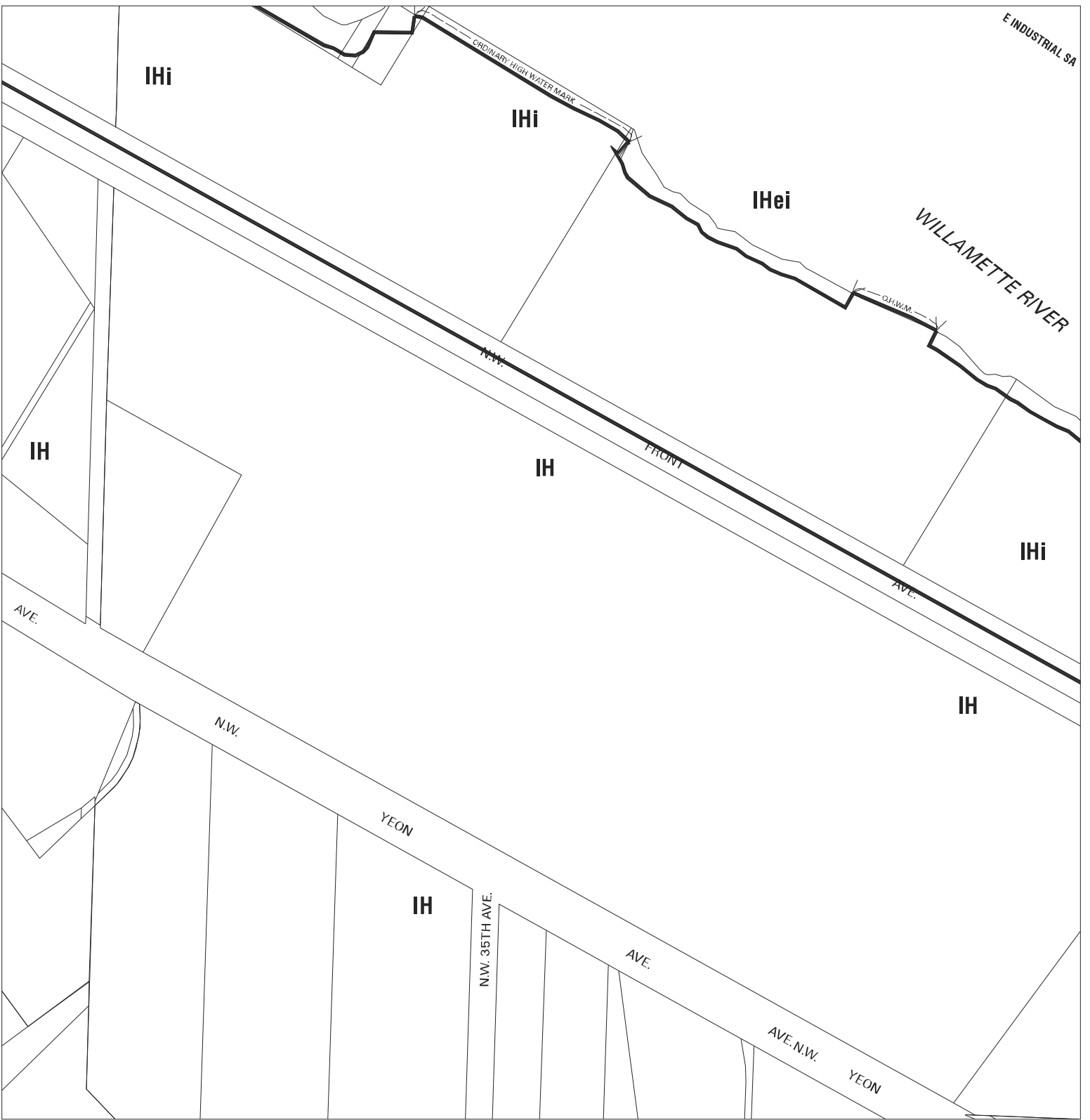
Scale (Feet)



City Boundary

November, 2009

Map 1/4 Section 2625



River Plan/North Reach Proposed Zoning

Bureau of Planning - City of Portland, Oregon

- i = River Industrial Zone
- g* = River General Zone
- r* = River Recreational Zone
- e = River Environmental Zone

- c = Environmental Conservation Overlay
- p = Environmental Protection Overlay

★ ★ ★ Public Trail

← --- → Ordinary High Water Mark (O.H.W.M.)
= area between arrows

NORTH



0' 400'



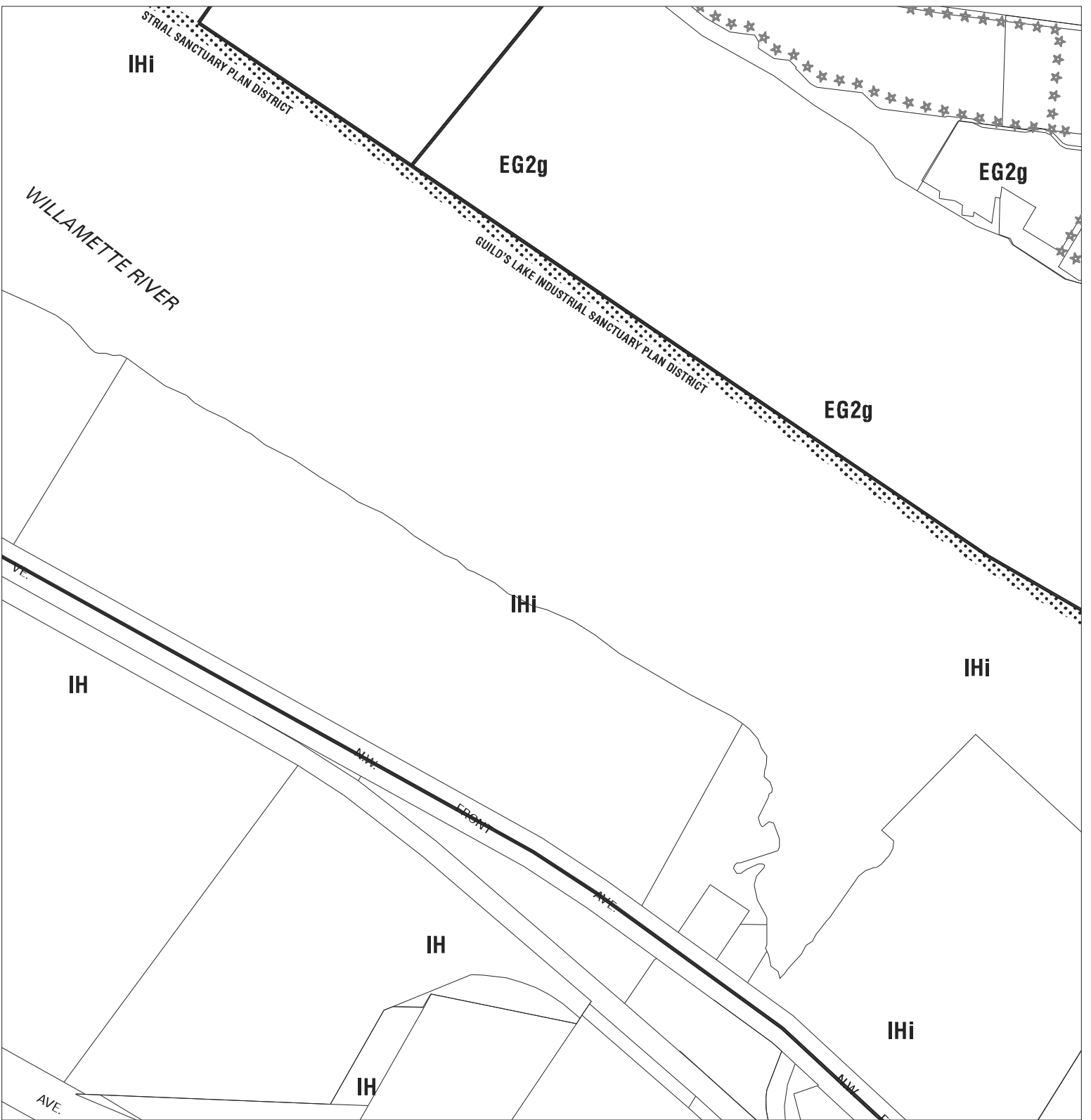
Scale (Feet)



City Boundary

November, 2009

Map 1/4 Section 2625



Existing Zoning

Bureau of Planning - City of Portland, Oregon



Scale (Feet)



City Boundary

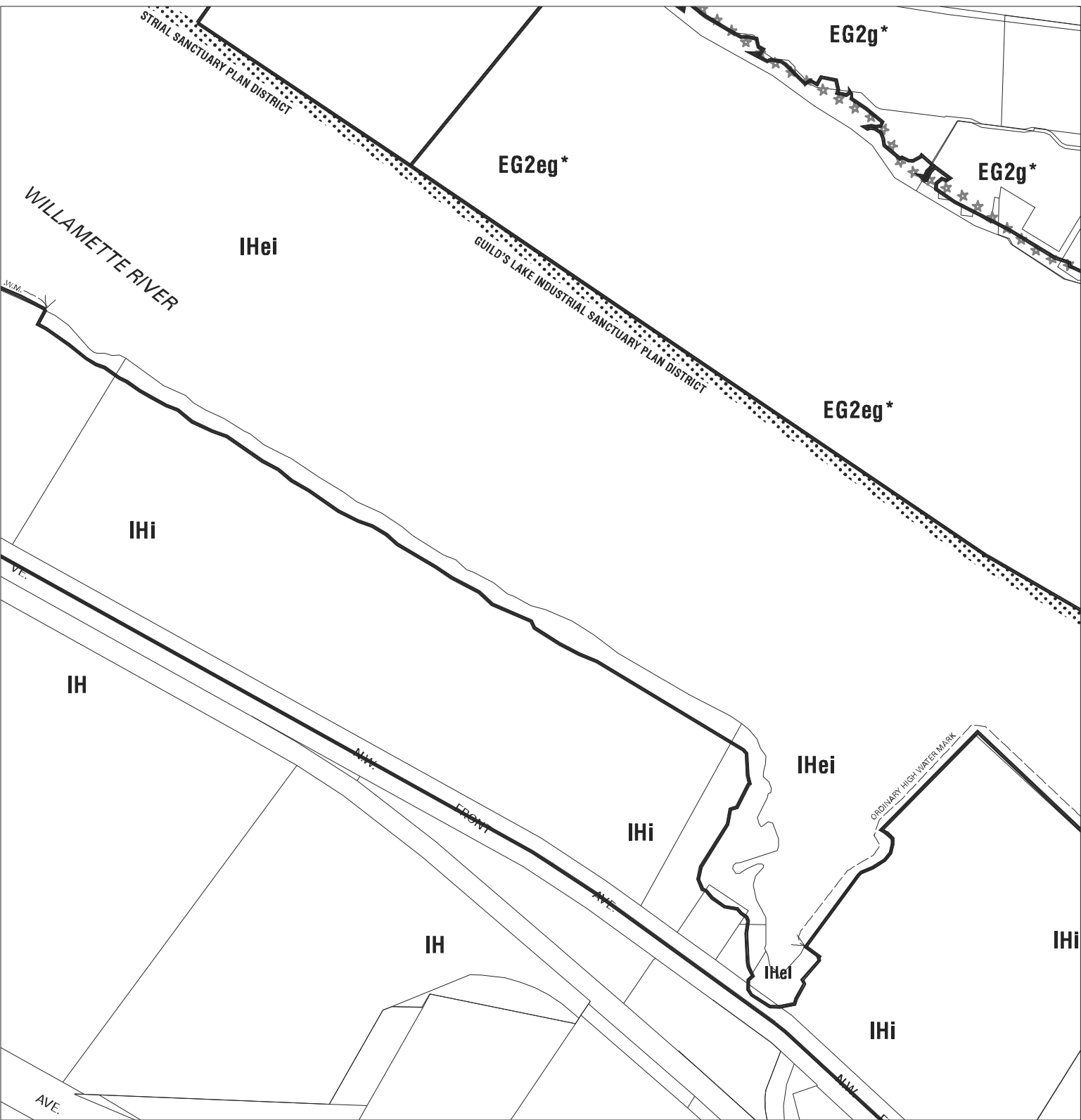
- i = River Industrial Zone
- g = River General Zone
- r = River Recreational Zone
- n = River Natural Zone
- q = River Water Quality Zone

- c = Environmental Conservation Overlay
- p = Environmental Protection Overlay

☆☆☆ Public Recreation Trail

November, 2009

Map 1/4 Section 2626



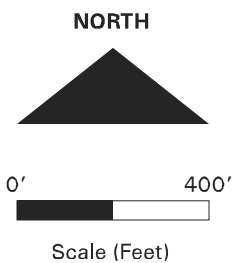
River Plan/North Reach Proposed Zoning

Bureau of Planning - City of Portland, Oregon

- i = River Industrial Zone
- g* = River General Zone
- r* = River Recreational Zone
- e = River Environmental Zone

- c = Environmental Conservation Overlay
- p = Environmental Protection Overlay

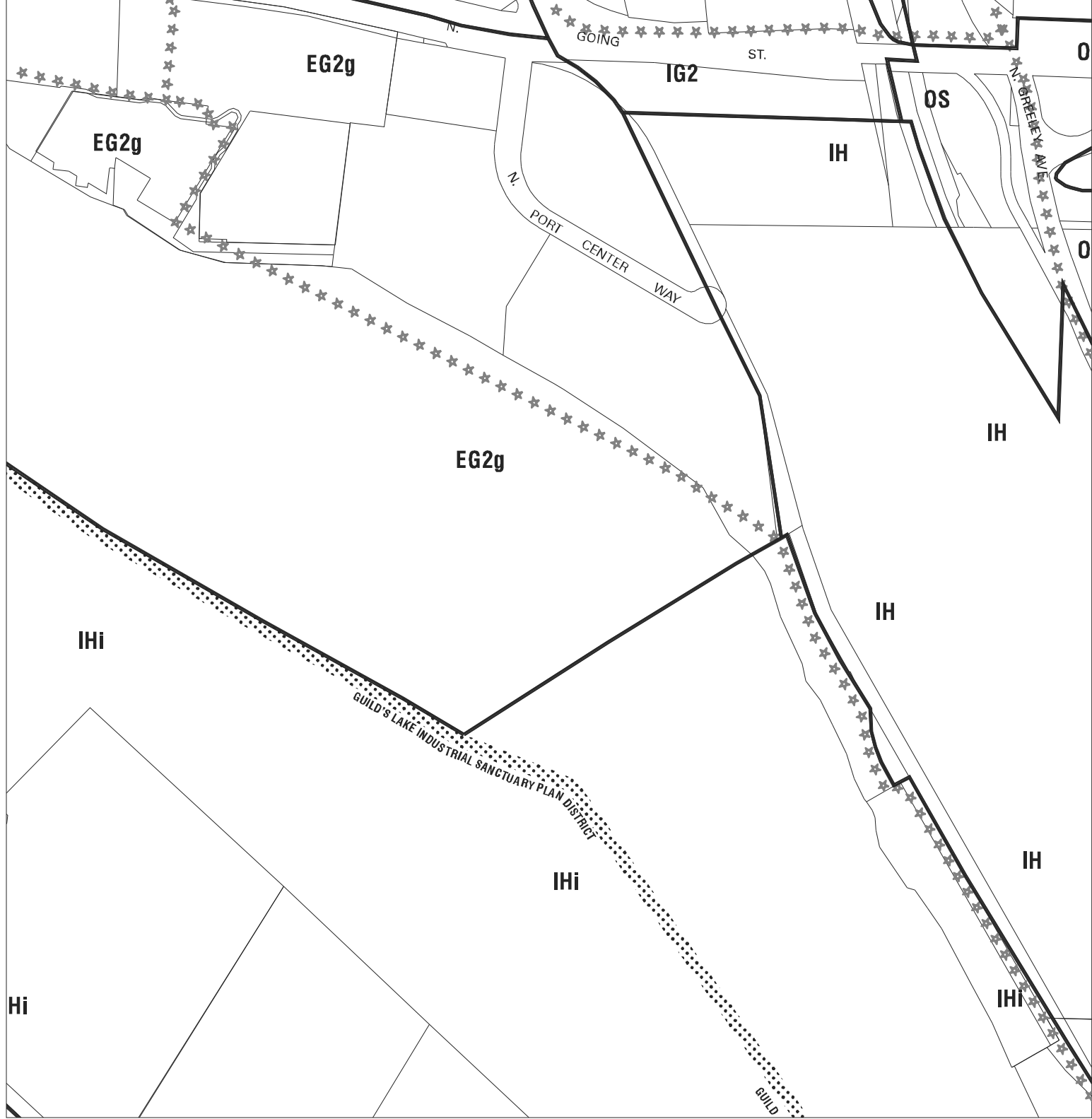
- ★★★ Public Trail
- ←---→ Ordinary High Water Mark (O.H.W.M.)
= area between arrows



--- City Boundary

November, 2009

Map 1/4 Section 2626



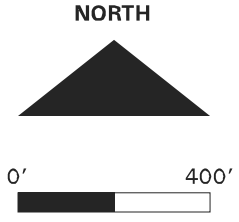
Existing Zoning

Bureau of Planning - City of Portland, Oregon

- i = River Industrial Zone
- g = River General Zone
- r = River Recreational Zone
- n = River Natural Zone
- q = River Water Quality Zone

- c = Environmental Conservation Overlay
- p = Environmental Protection Overlay

*** Public Recreation Trail

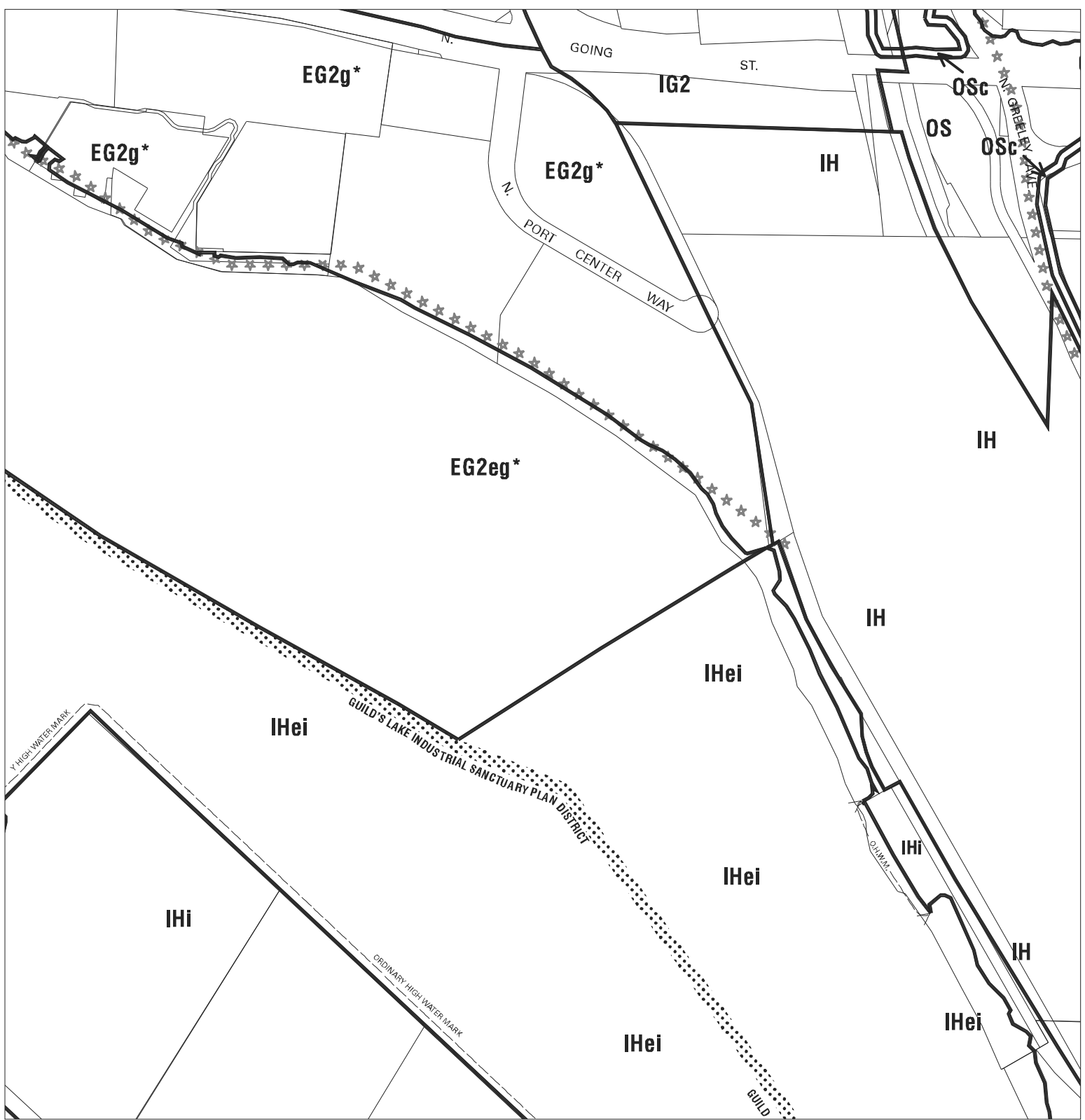


Scale (Feet)

City Boundary

November, 2009

Map 1/4 Section 2627



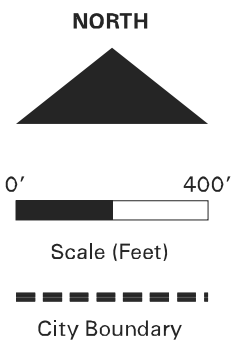
River Plan/North Reach Proposed Zoning

Bureau of Planning - City of Portland, Oregon

- i = River Industrial Zone
- g* = River General Zone
- r* = River Recreational Zone
- e = River Environmental Zone

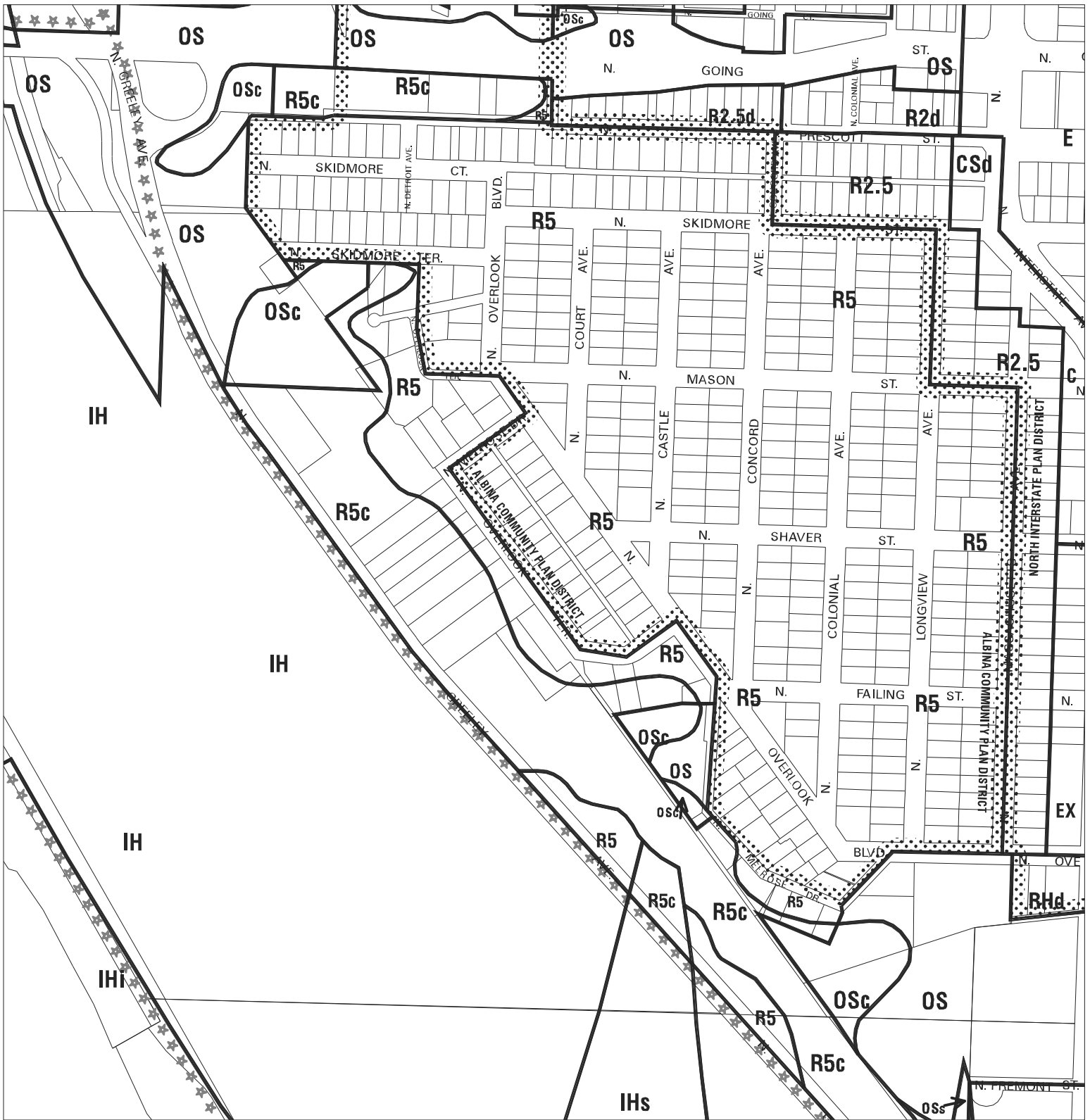
- c = Environmental Conservation Overlay
- p = Environmental Protection Overlay

- ☆☆☆ Public Trail
- ←---→ Ordinary High Water Mark (O.H.W.M.) = area between arrows



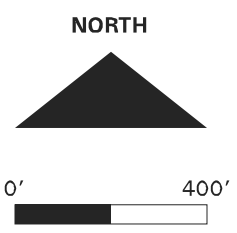
November, 2009

Map 1/4 Section 2627



Existing Zoning

Bureau of Planning - City of Portland, Oregon



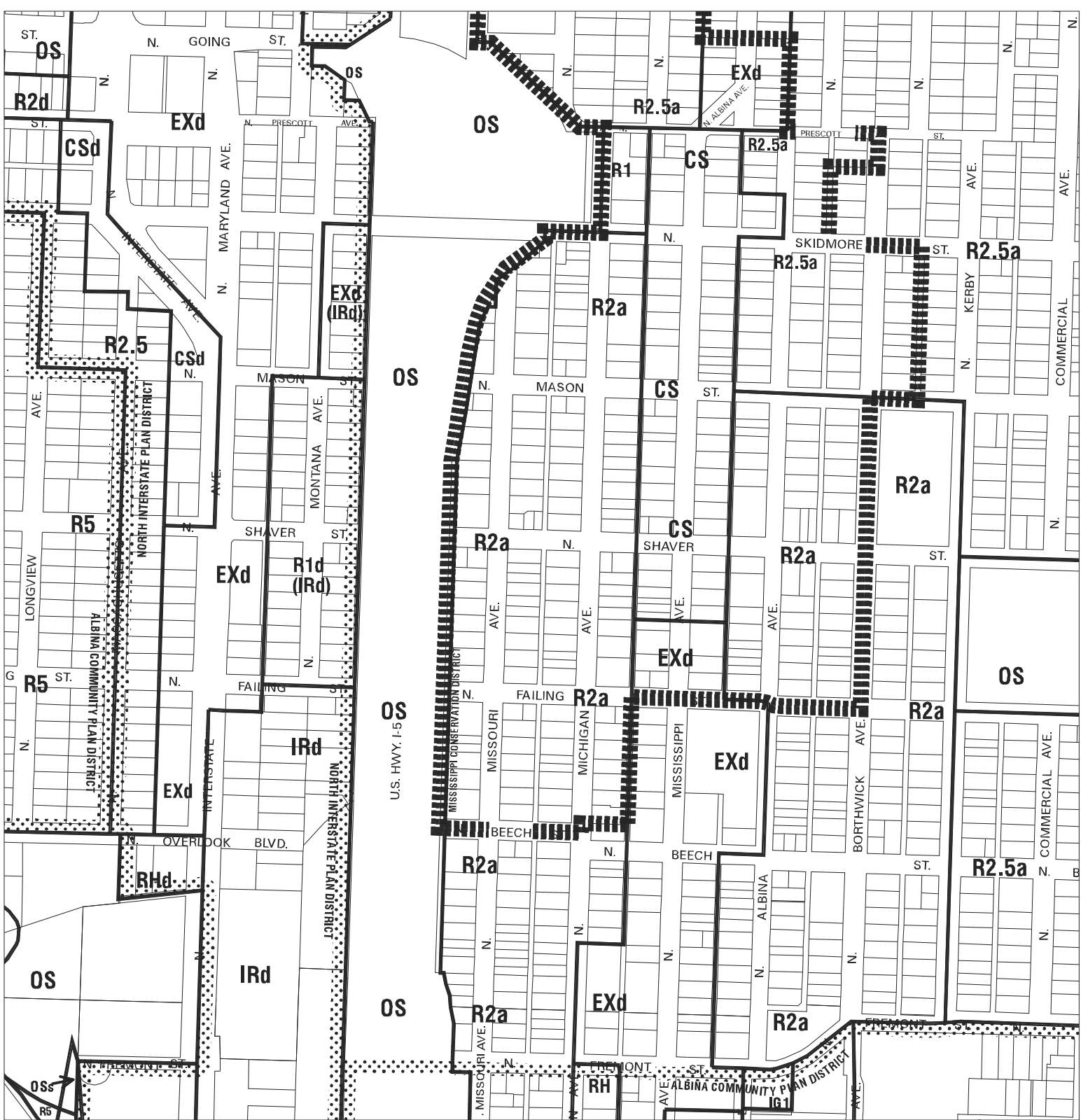
- i = River Industrial Zone
- g = River General Zone
- r = River Recreational Zone
- n = River Natural Zone
- q = River Water Quality Zone

- c = Environmental Conservation Overlay
- p = Environmental Protection Overlay
- *** Public Recreation Trail

City Boundary

November, 2009

Map 1/4 Section 2628



Existing Zoning

Bureau of Planning - City of Portland, Oregon

i = River Industrial Zone
 g = River General Zone
 r = River Recreational Zone
 n = River Natural Zone
 q = River Water Quality Zone

c = Environmental Conservation Overlay
 p = Environmental Protection Overlay

*** Public Recreation Trail

November, 2009

Map 1/4 Section 2629

NORTH



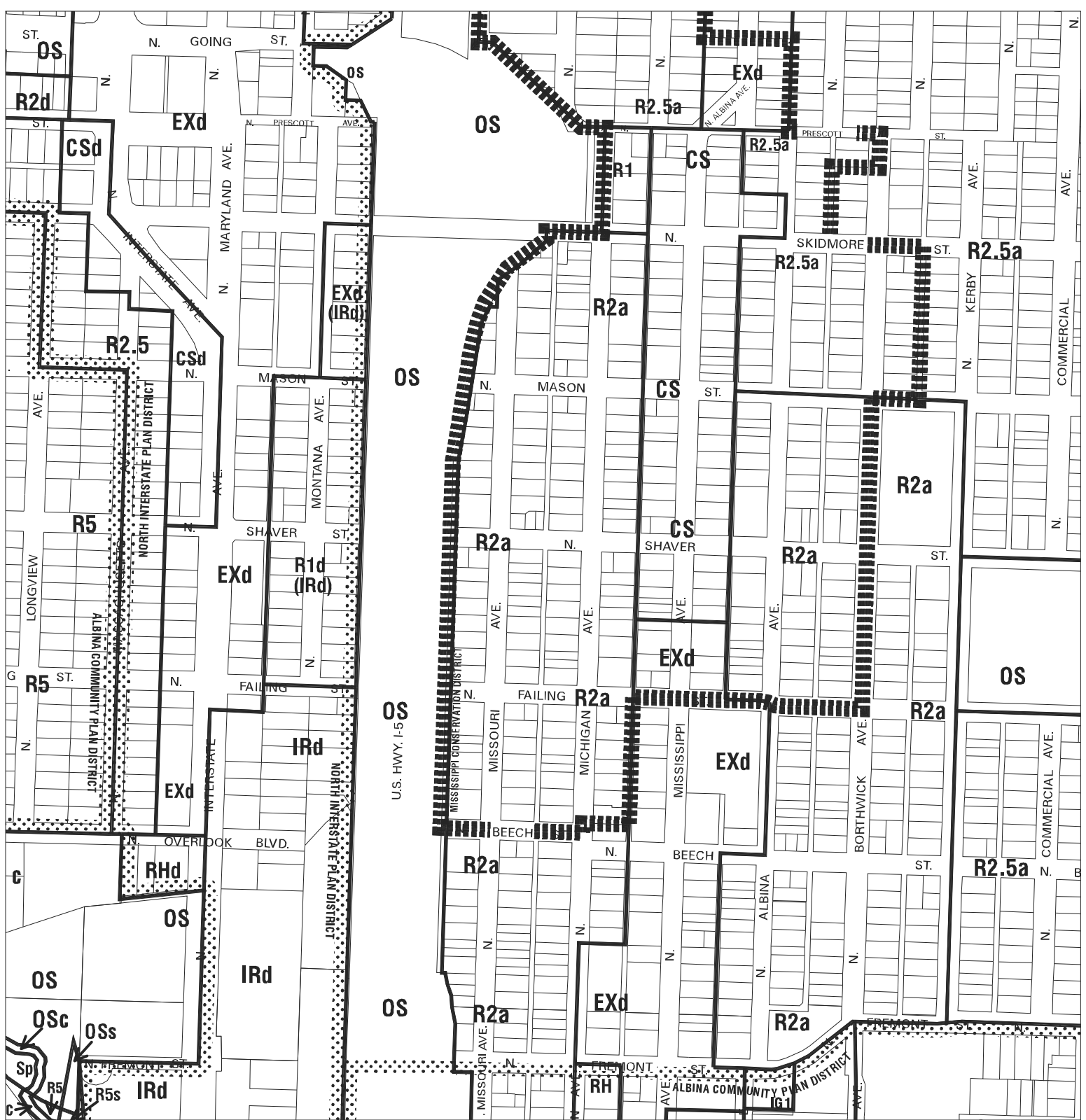
0' 400'



Scale (Feet)

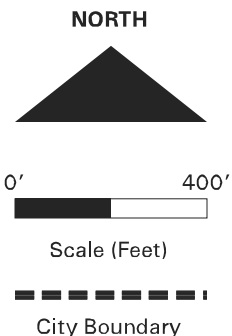


City Boundary



River Plan/North Reach Proposed Zoning

Bureau of Planning - City of Portland, Oregon



i = River Industrial Zone
 g* = River General Zone
 r* = River Recreational Zone
 e = River Environmental Zone

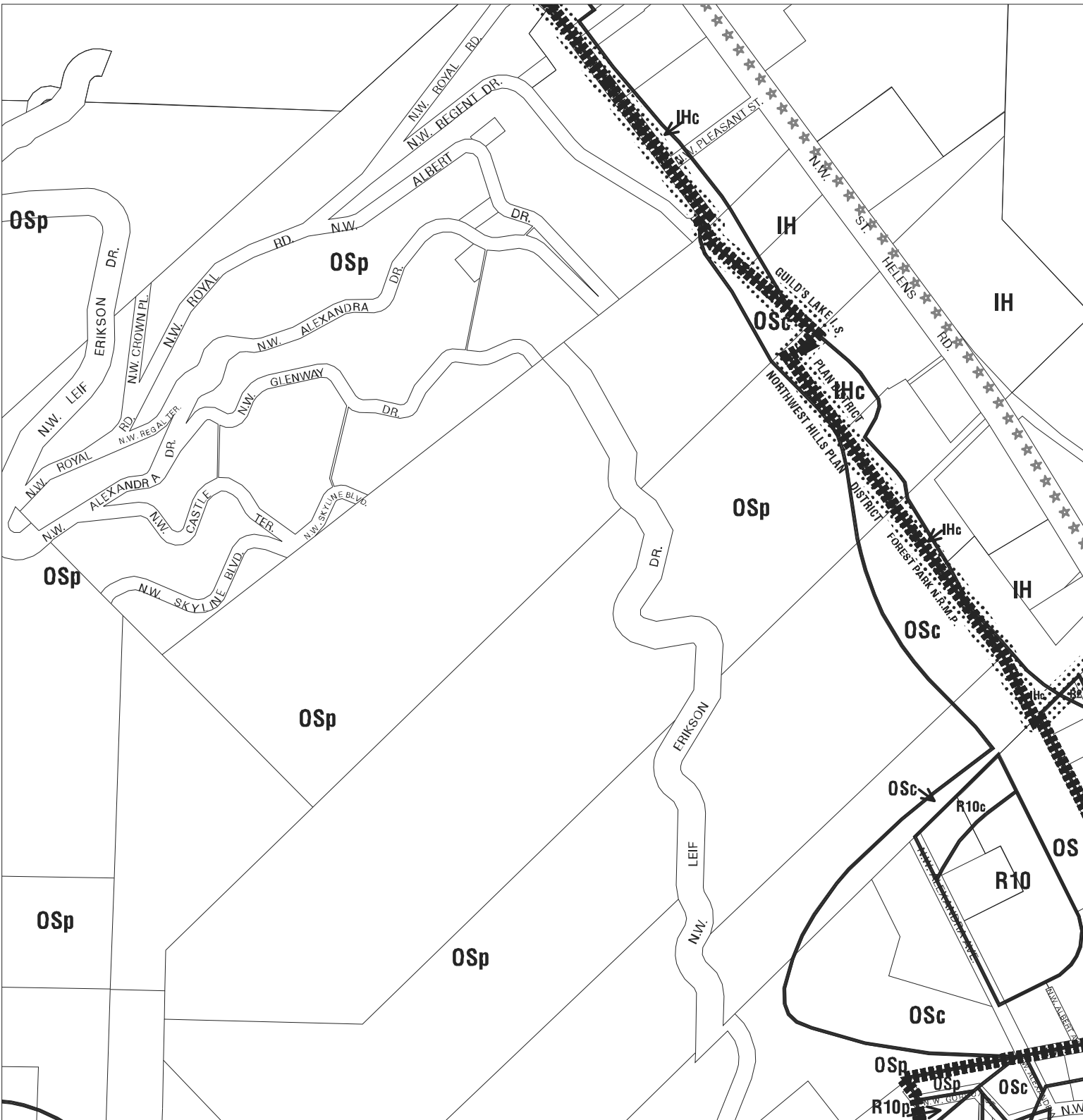
c = Environmental Conservation Overlay
 p = Environmental Protection Overlay

★★★ Public Trail

←---→ Ordinary High Water Mark (O.H.W.M.)
 = area between arrows

November, 2009

Map 1/4 Section 2629



Existing Zoning

Bureau of Planning - City of Portland, Oregon

- i = River Industrial Zone
- g = River General Zone
- r = River Recreational Zone
- n = River Natural Zone
- q = River Water Quality Zone

- c = Environmental Conservation Overlay
- p = Environmental Protection Overlay

*** Public Recreation Trail

November, 2009

Map 1/4 Section 2724

NORTH



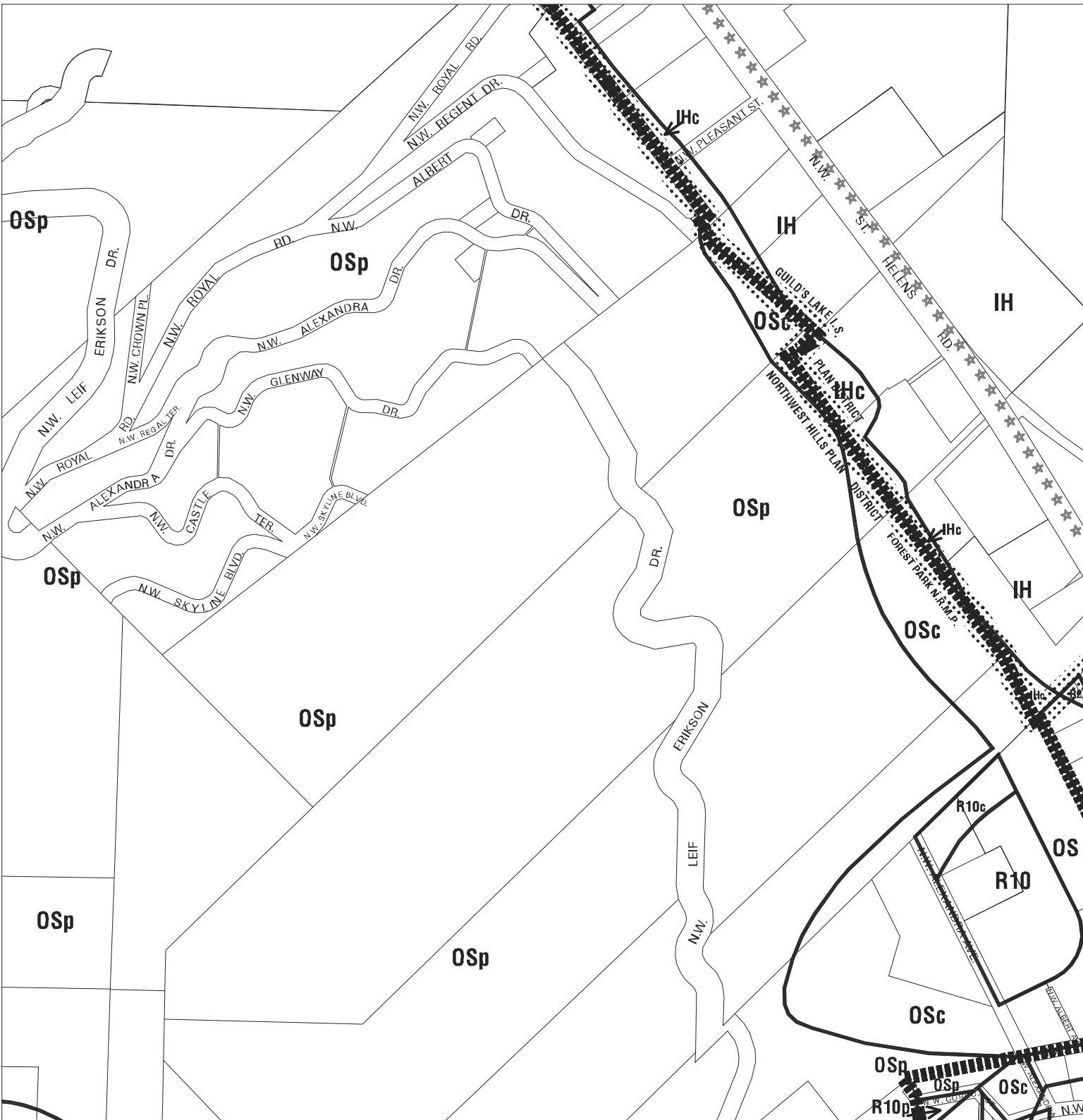
0' 400'



Scale (Feet)



City Boundary



River Plan/North Reach Proposed Zoning

Bureau of Planning - City of Portland, Oregon

- i = River Industrial Zone
- g* = River General Zone
- r* = River Recreational Zone
- e = River Environmental Zone

- c = Environmental Conservation Overlay
- p = Environmental Protection Overlay
- *** = Public Trail
- ←---→ = Ordinary High Water Mark (O.H.W.M.) = area between arrows

NORTH

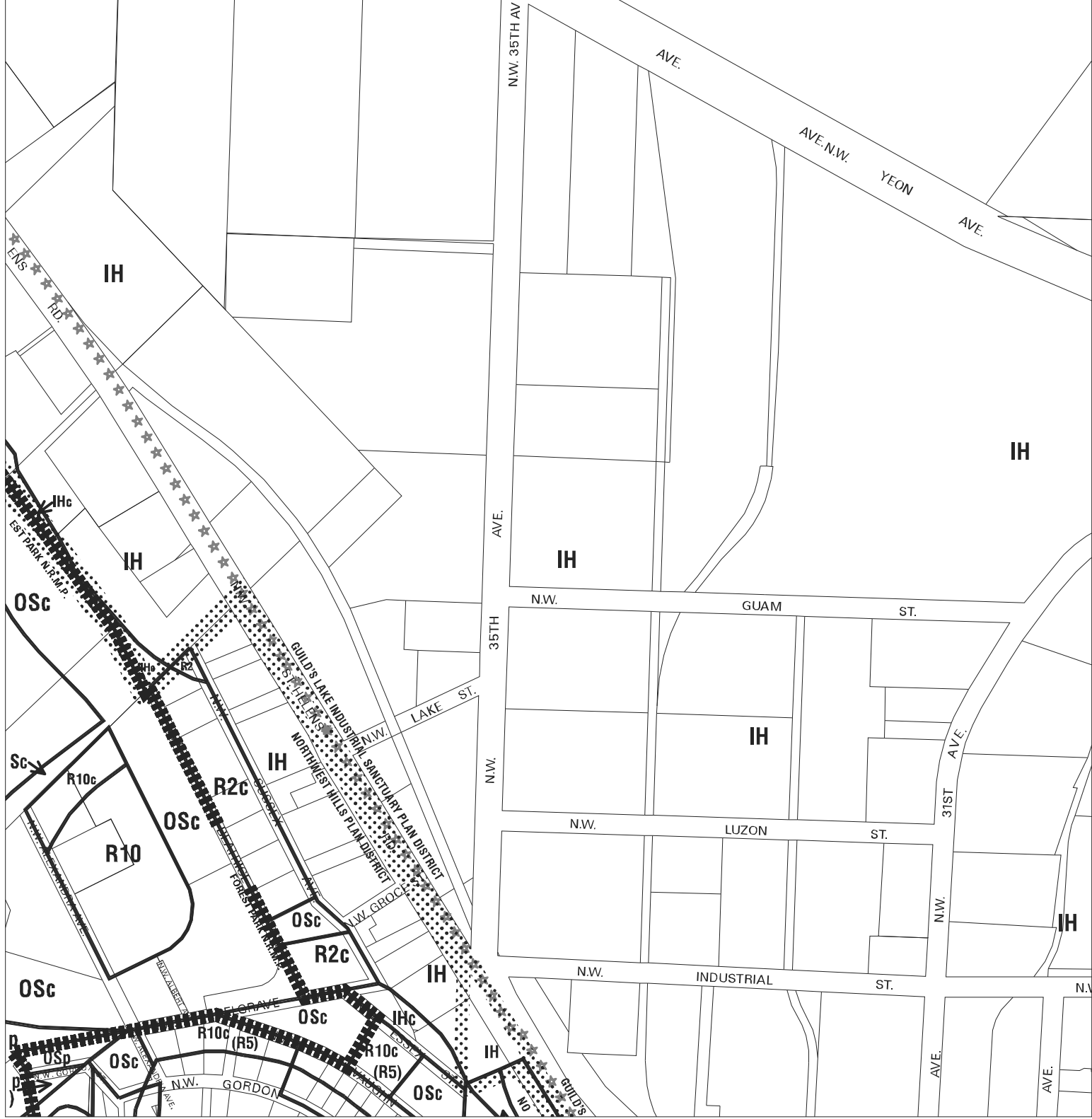
0' 400'

Scale (Feet)

City Boundary

November, 2009

Map 1/4 Section 2724



Existing Zoning

Bureau of Planning - City of Portland, Oregon

- i = River Industrial Zone
- g = River General Zone
- r = River Recreational Zone
- n = River Natural Zone
- q = River Water Quality Zone

- c = Environmental Conservation Overlay
- p = Environmental Protection Overlay

☆☆☆ Public Recreation Trail

NORTH



0' 400'



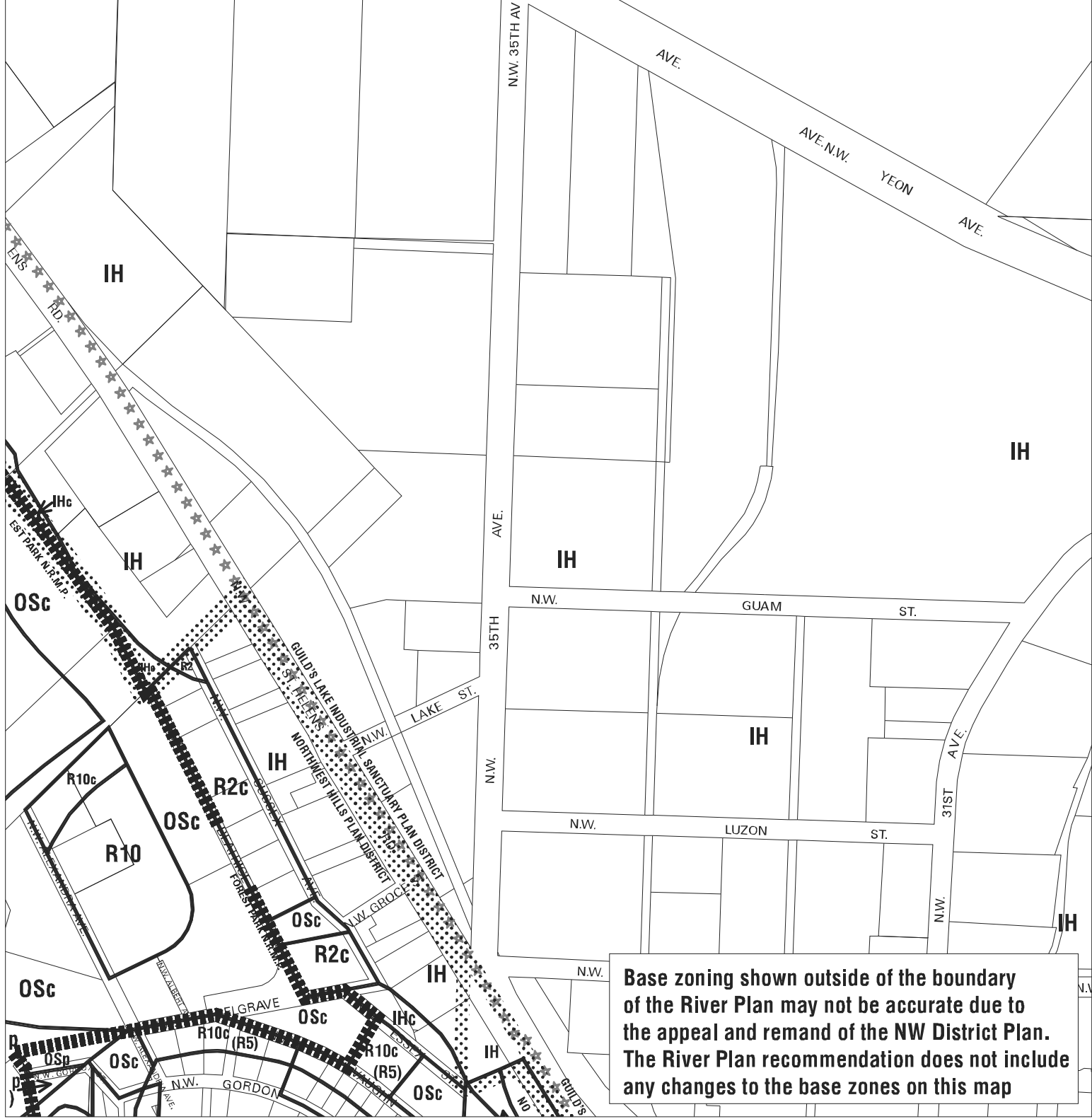
Scale (Feet)



City Boundary

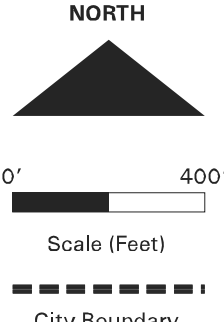
November, 2009

Map 1/4 Section 2725



River Plan/North Reach Proposed Zoning

Bureau of Planning - City of Portland, Oregon



- i = River Industrial Zone
- g* = River General Zone
- r* = River Recreational Zone
- e = River Environmental Zone

- c = Environmental Conservation Overlay
- p = Environmental Protection Overlay

- ☆☆☆ Public Trail
- ←---→ Ordinary High Water Mark (O.H.W.M.) = area between arrows

November, 2009

Map 1/4 Section 2725



Existing Zoning

Bureau of Planning - City of Portland, Oregon

- i = River Industrial Zone
- g = River General Zone
- r = River Recreational Zone
- n = River Natural Zone
- q = River Water Quality Zone

- c = Environmental Conservation Overlay
- p = Environmental Protection Overlay
- *** = Public Recreation Trail

NORTH



0' 400'



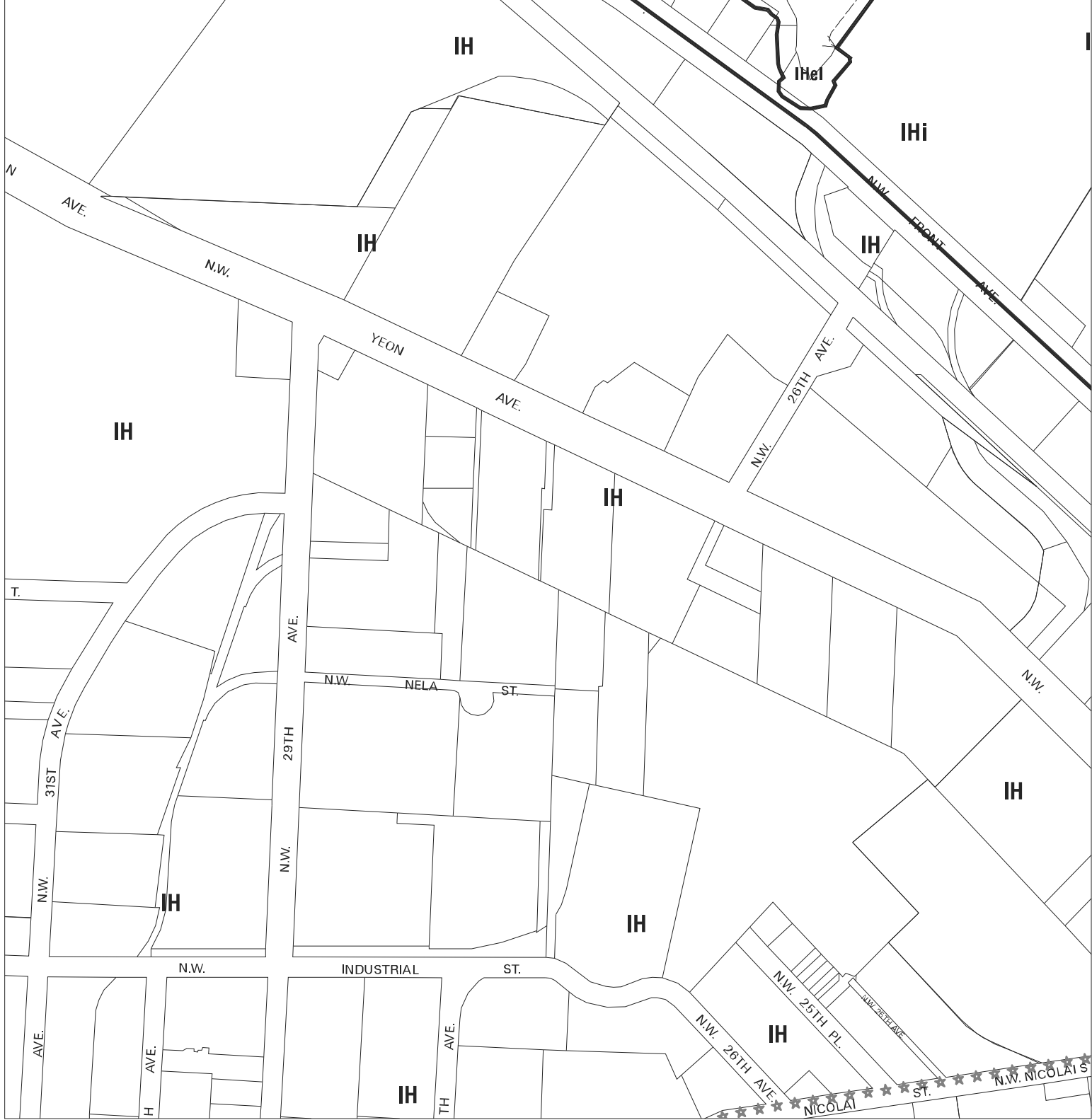
Scale (Feet)



City Boundary

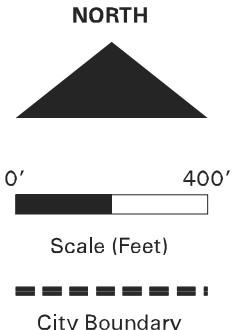
November, 2009

Map 1/4 Section 2726



River Plan/North Reach Proposed Zoning

Bureau of Planning - City of Portland, Oregon

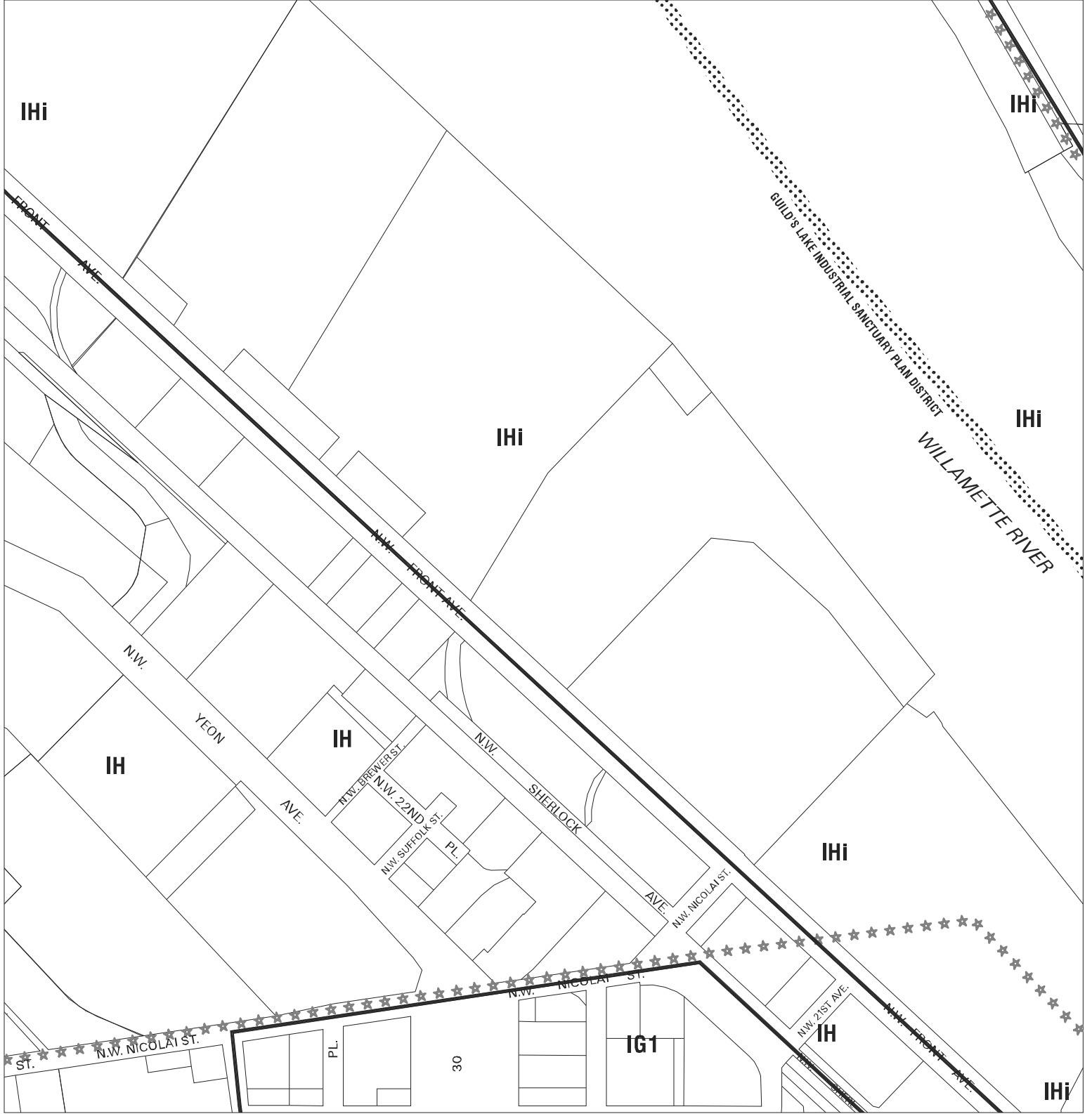


- i = River Industrial Zone
- g* = River General Zone
- r* = River Recreational Zone
- e = River Environmental Zone

- c = Environmental Conservation Overlay
- p = Environmental Protection Overlay
- *** Public Trail
- ←--→ Ordinary High Water Mark (O.H.W.M.) = area between arrows

November, 2009

Map 1/4 Section 2726



Existing Zoning

Bureau of Planning - City of Portland, Oregon

- i = River Industrial Zone
- g = River General Zone
- r = River Recreational Zone
- n = River Natural Zone
- q = River Water Quality Zone

- c = Environmental Conservation Overlay
- p = Environmental Protection Overlay
- ★★★ = Public Recreation Trail

November, 2009

Map 1/4 Section 2727

NORTH



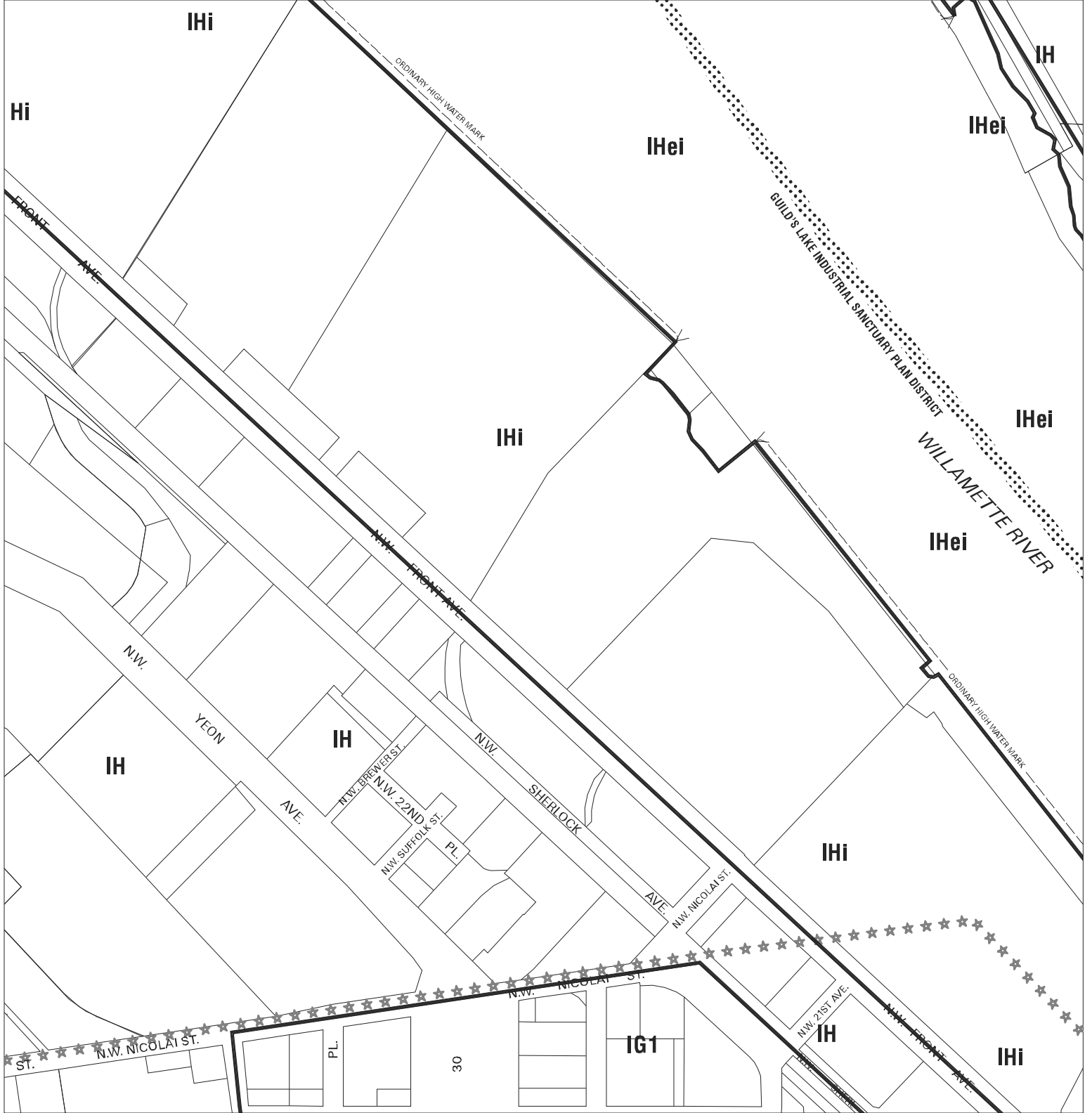
0' 400'



Scale (Feet)



City Boundary



River Plan/North Reach Proposed Zoning


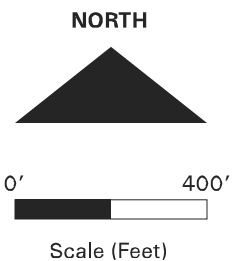
Bureau of Planning - City of Portland, Oregon

i = River Industrial Zone
 g* = River General Zone
 r* = River Recreational Zone
 e = River Environmental Zone

c = Environmental Conservation Overlay
 p = Environmental Protection Overlay

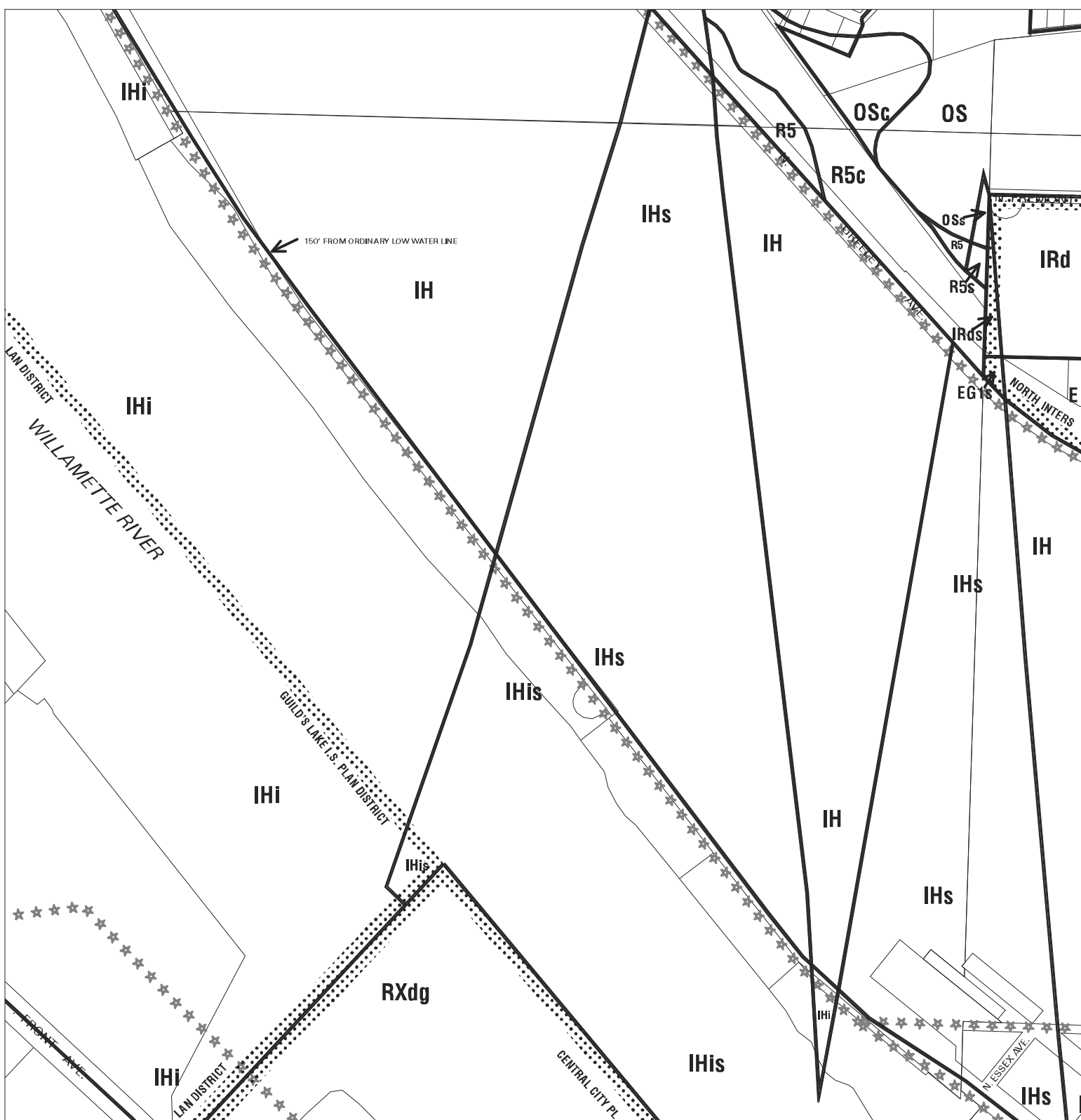
☆☆☆ Public Trail

←---→ Ordinary High Water Mark (O.H.W.M.)
 = area between arrows



November, 2009

Map 1/4 Section 2727



Existing Zoning

Bureau of Planning - City of Portland, Oregon

i = River Industrial Zone
g = River General Zone
r = River Recreational Zone
n = River Natural Zone
q = River Water Quality Zone

c = Environmental Conservation Overlay
p = Environmental Protection Overlay

*** Public Recreation Trail

November, 2009

Map 1/4 Section 2728

NORTH



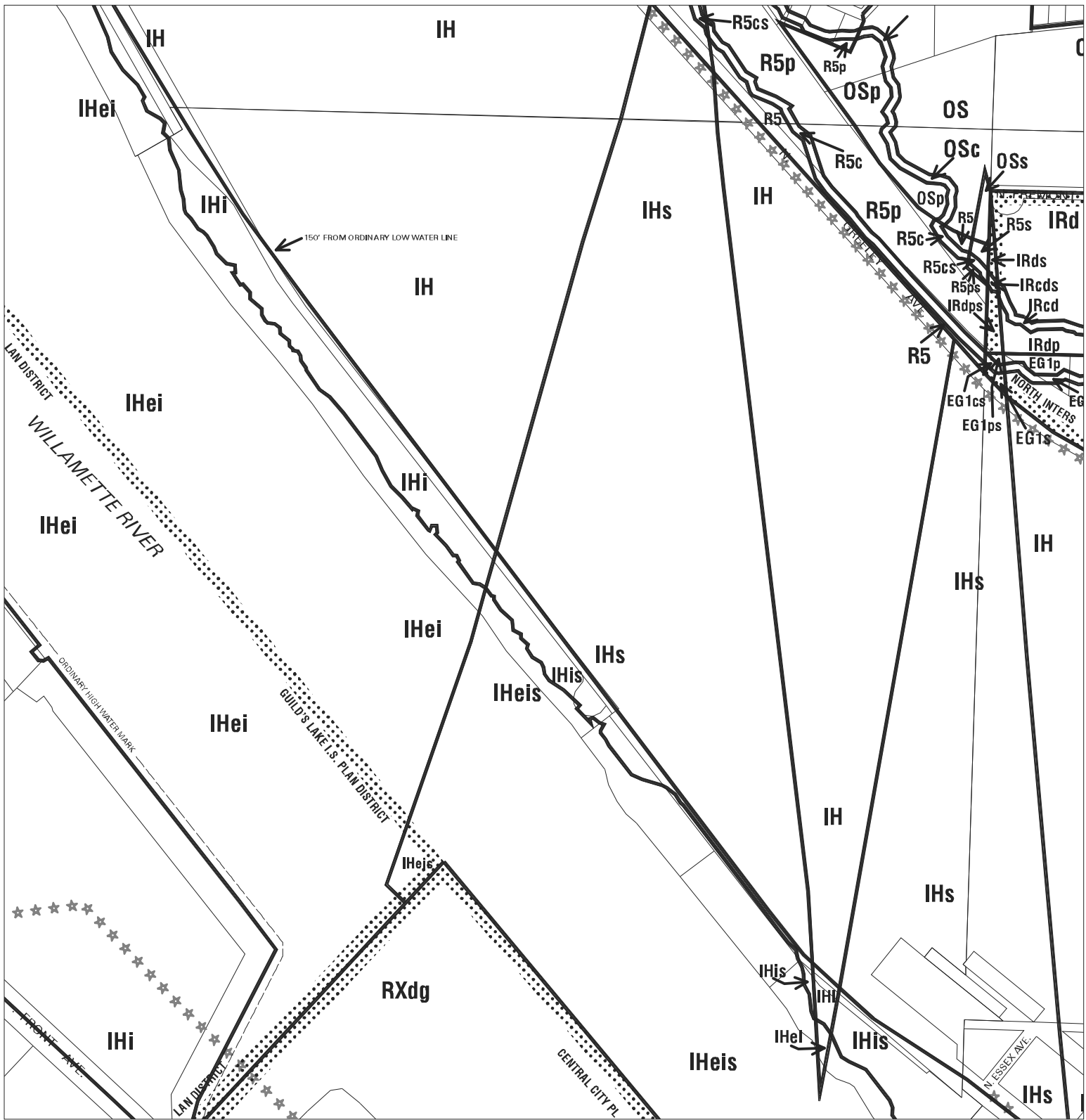
0' 400'



Scale (Feet)



City Boundary

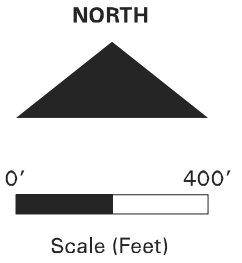


River Plan/North Reach Proposed Zoning

Bureau of Planning - City of Portland, Oregon

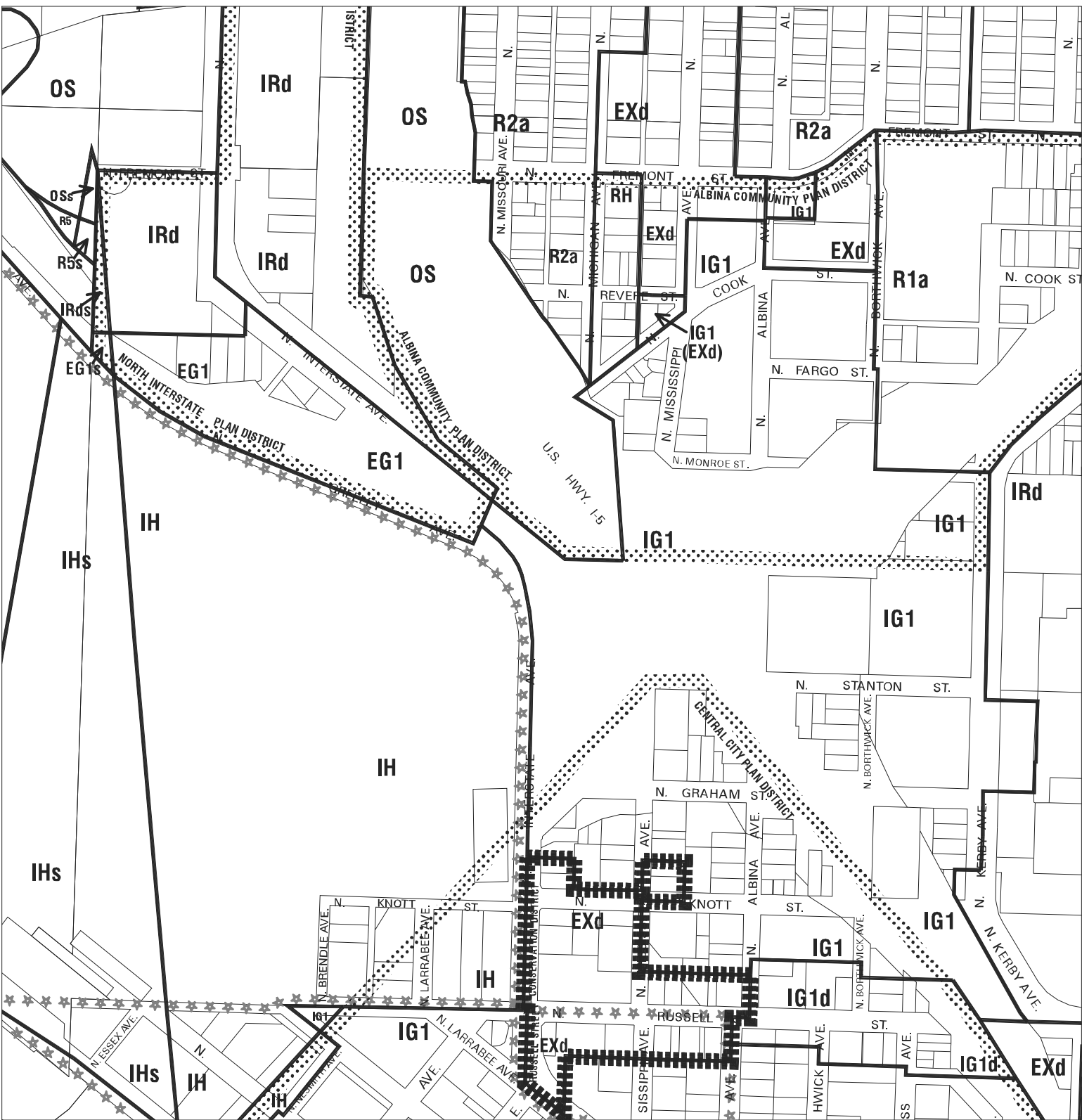
i = River Industrial Zone
 g* = River General Zone
 r* = River Recreational Zone
 e = River Environmental Zone

c = Environmental Conservation Overlay
 p = Environmental Protection Overlay
 ★★★ Public Trail
 ←---→ Ordinary High Water Mark (O.H.W.M.)
 = area between arrows



November, 2009

Map 1/4 Section 2728



Existing Zoning

Bureau of Planning - City of Portland, Oregon

- i = River Industrial Zone
- g = River General Zone
- r = River Recreational Zone
- n = River Natural Zone
- q = River Water Quality Zone

- c = Environmental Conservation Overlay
- p = Environmental Protection Overlay

*** Public Recreation Trail

November, 2009

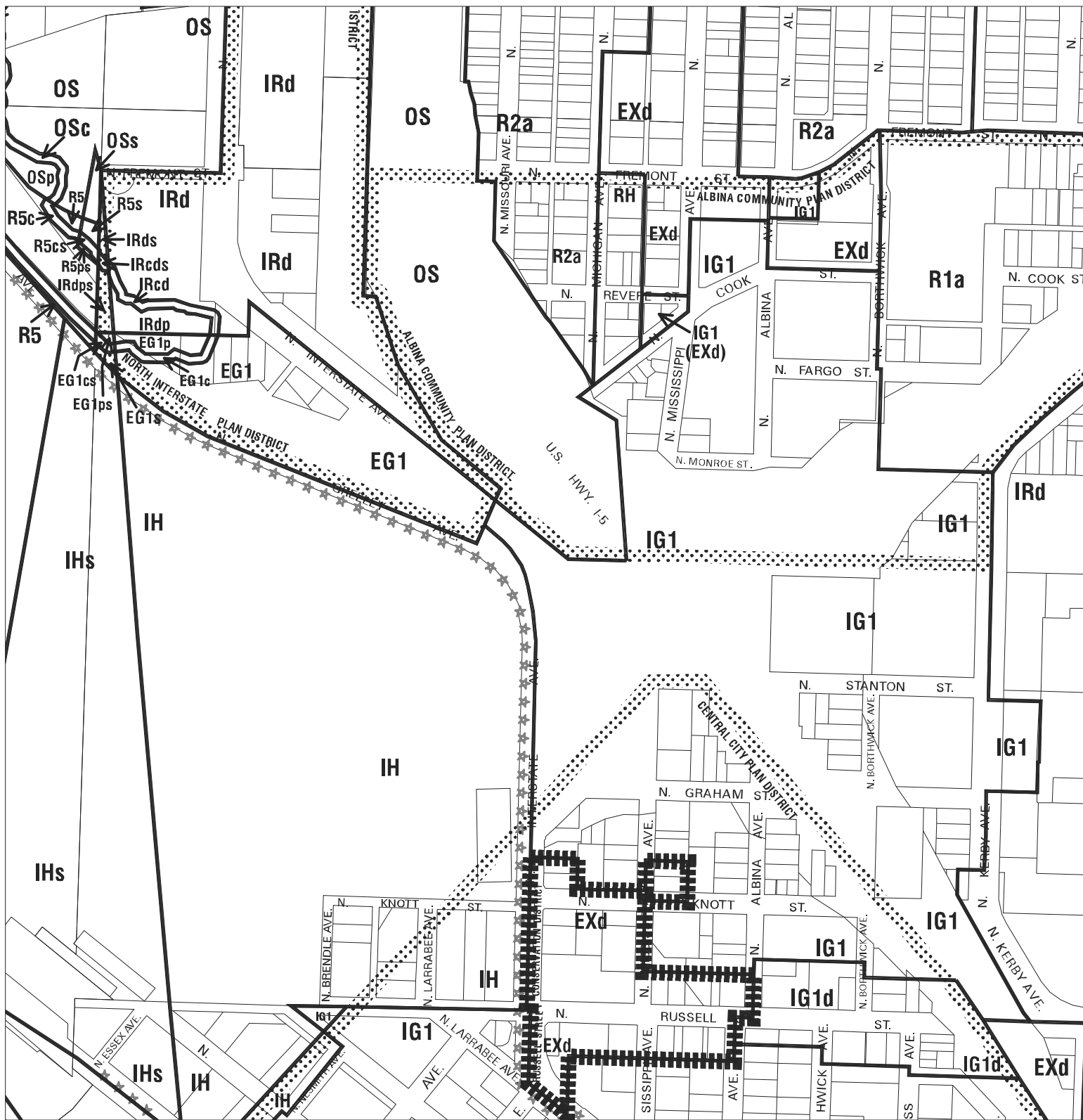
Map 1/4 Section 2729

NORTH

0' 400'

Scale (Feet)

--- City Boundary



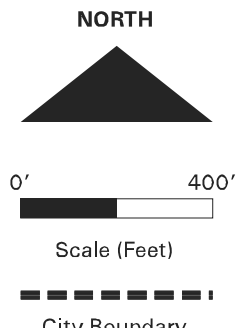
River Plan/North Reach Proposed Zoning

Bureau of Planning - City of Portland, Oregon

- i = River Industrial Zone
- g* = River General Zone
- r* = River Recreational Zone
- e = River Environmental Zone

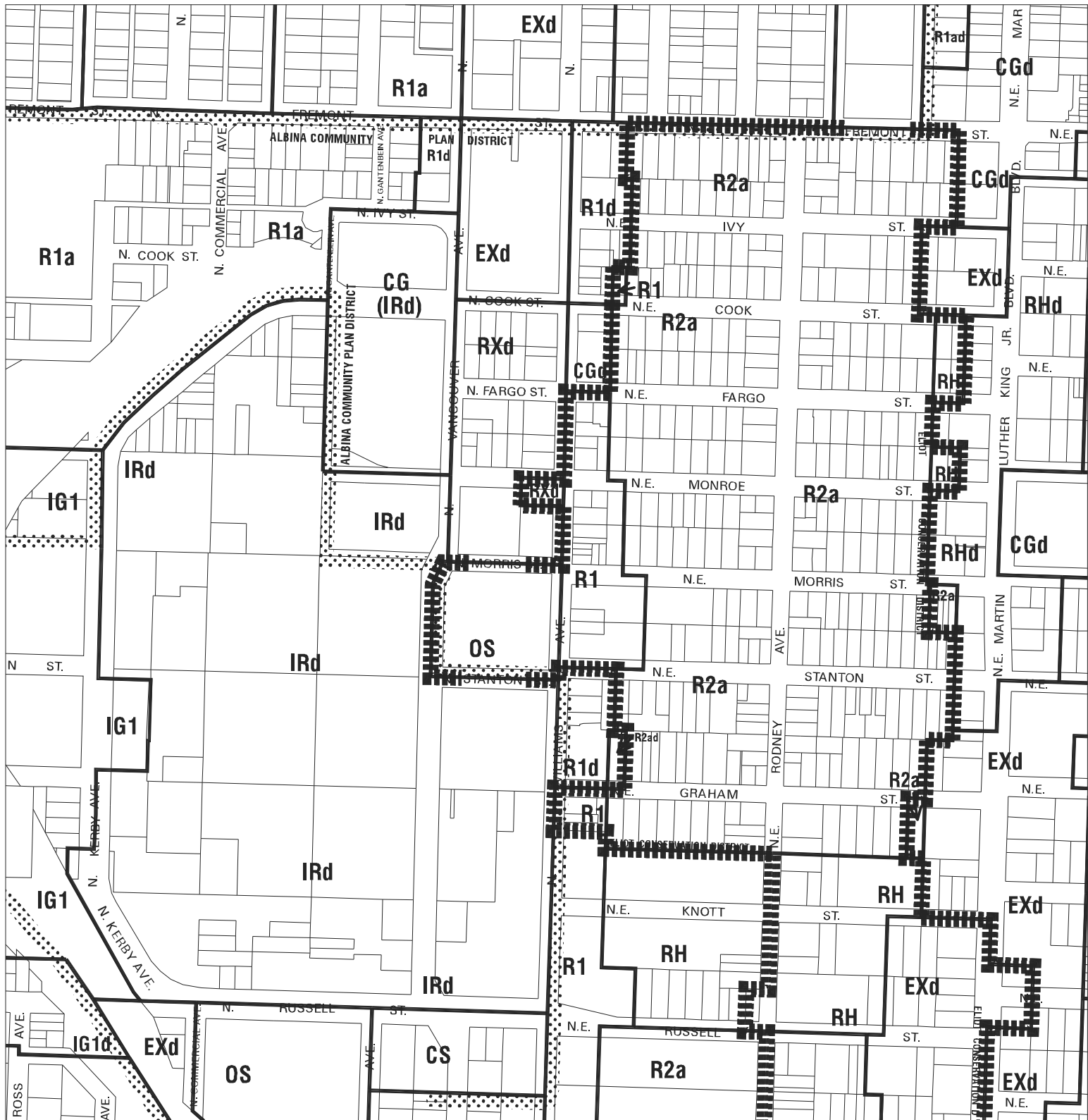
- c = Environmental Conservation Overlay
- p = Environmental Protection Overlay

- ★★★ Public Trail
- ←---→ Ordinary High Water Mark (O.H.W.M.) = area between arrows



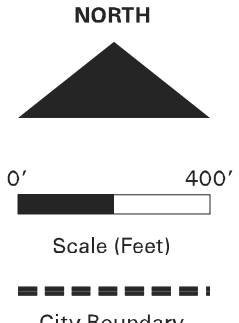
November, 2009

Map 1/4 Section 2729



River Plan/North Reach Proposed Zoning

Bureau of Planning - City of Portland, Oregon

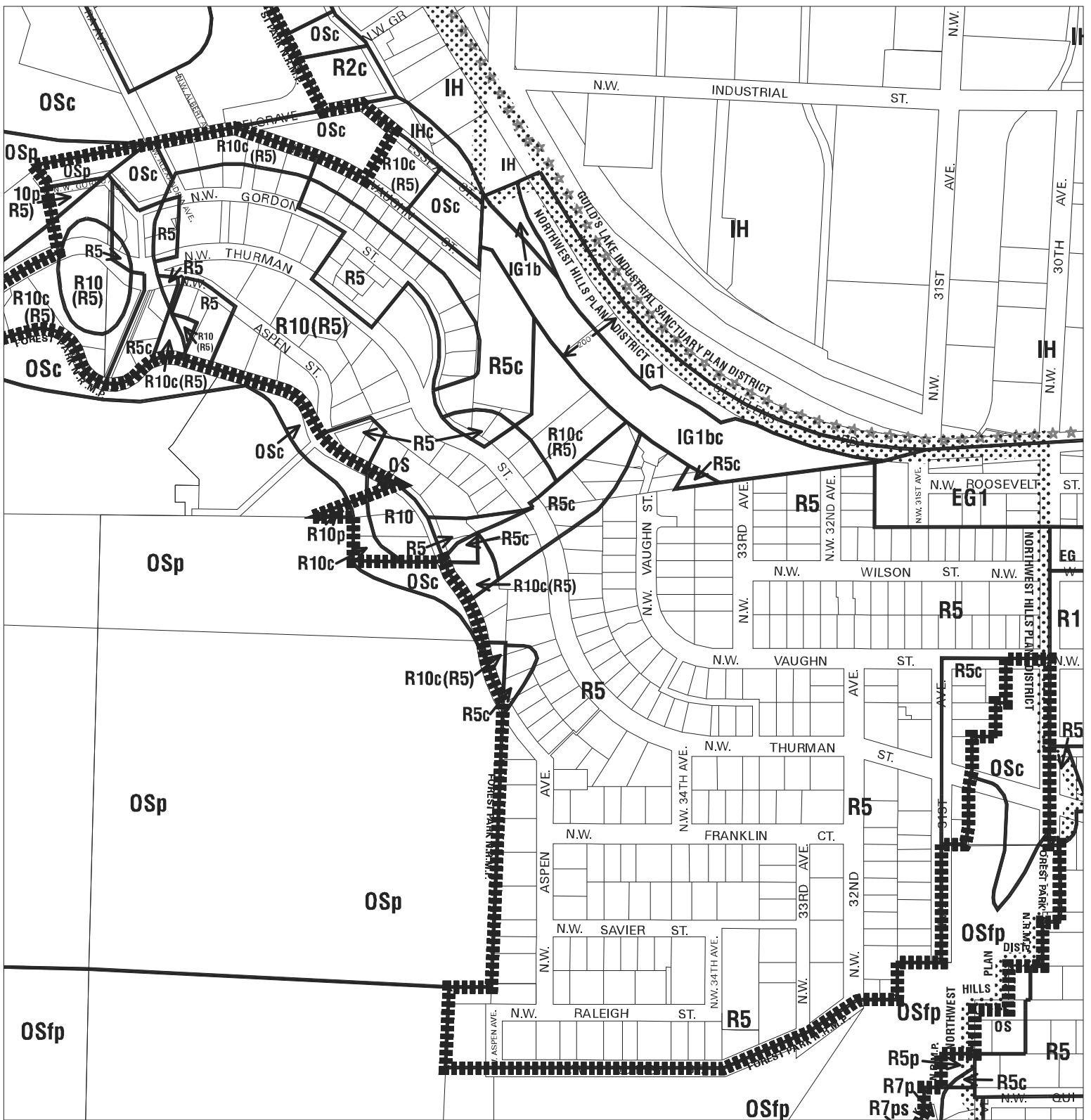


- i = River Industrial Zone
- g* = River General Zone
- r* = River Recreational Zone
- e = River Environmental Zone

- c = Environmental Conservation Overlay
- p = Environmental Protection Overlay
- *** = Public Trail
- ←---→ = Ordinary High Water Mark (O.H.W.M.) = area between arrows

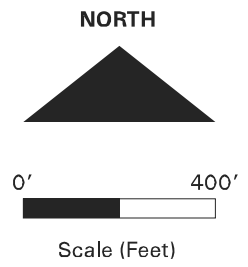
November, 2009

Map 1/4 Section 2730



Existing Zoning

Bureau of Planning - City of Portland, Oregon



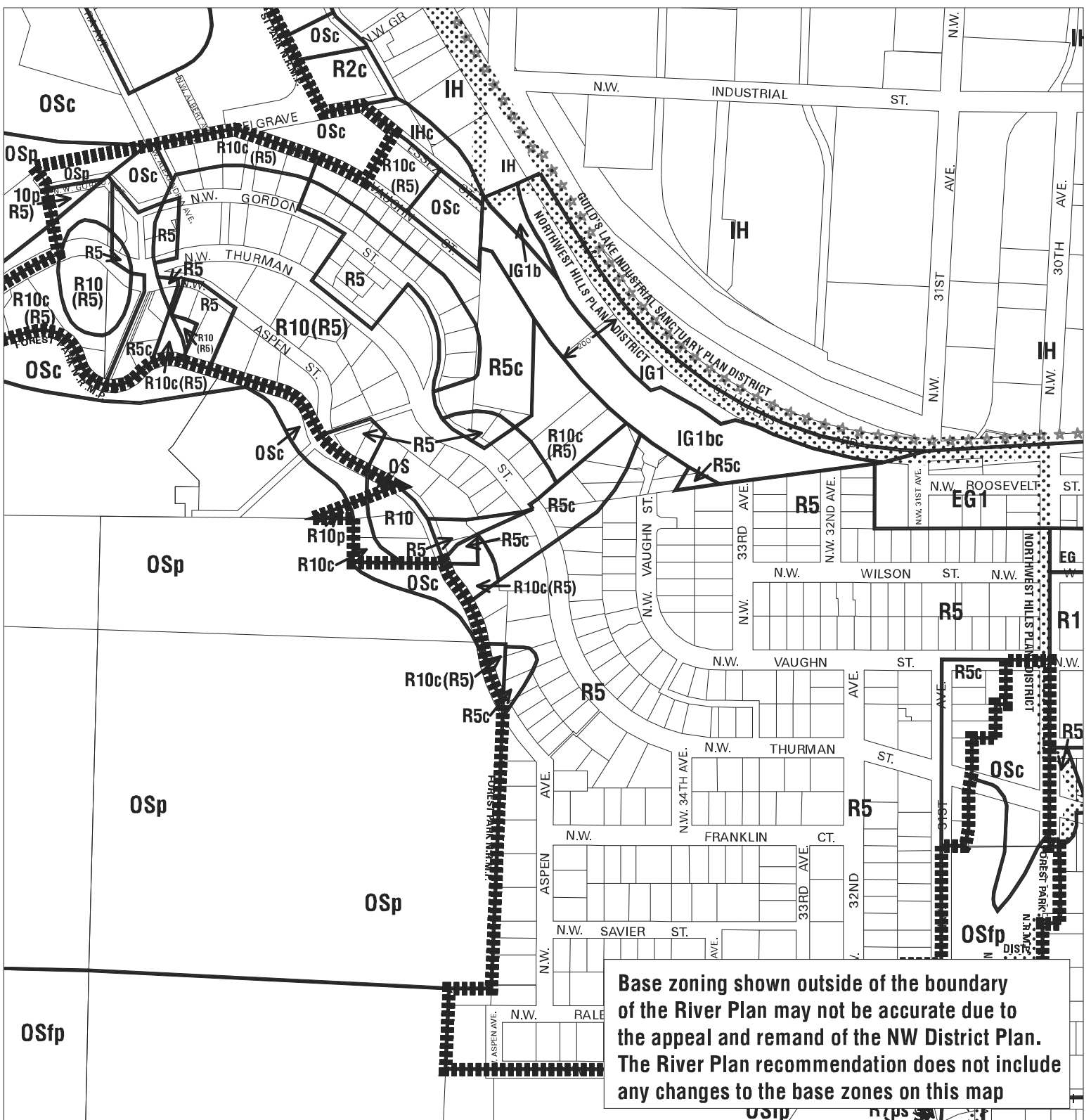
City Boundary

- i = River Industrial Zone
- g = River General Zone
- r = River Recreational Zone
- n = River Natural Zone
- q = River Water Quality Zone

- c = Environmental Conservation Overlay
- p = Environmental Protection Overlay
- *** = Public Recreation Trail

November, 2009

Map 1/4 Section 2825



River Plan/North Reach Proposed Zoning

Bureau of Planning - City of Portland, Oregon

- i = River Industrial Zone
- g* = River General Zone
- r* = River Recreational Zone
- e = River Environmental Zone

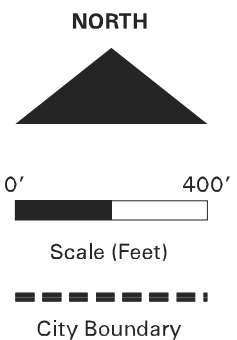
- c = Environmental Conservation Overlay
- p = Environmental Protection Overlay

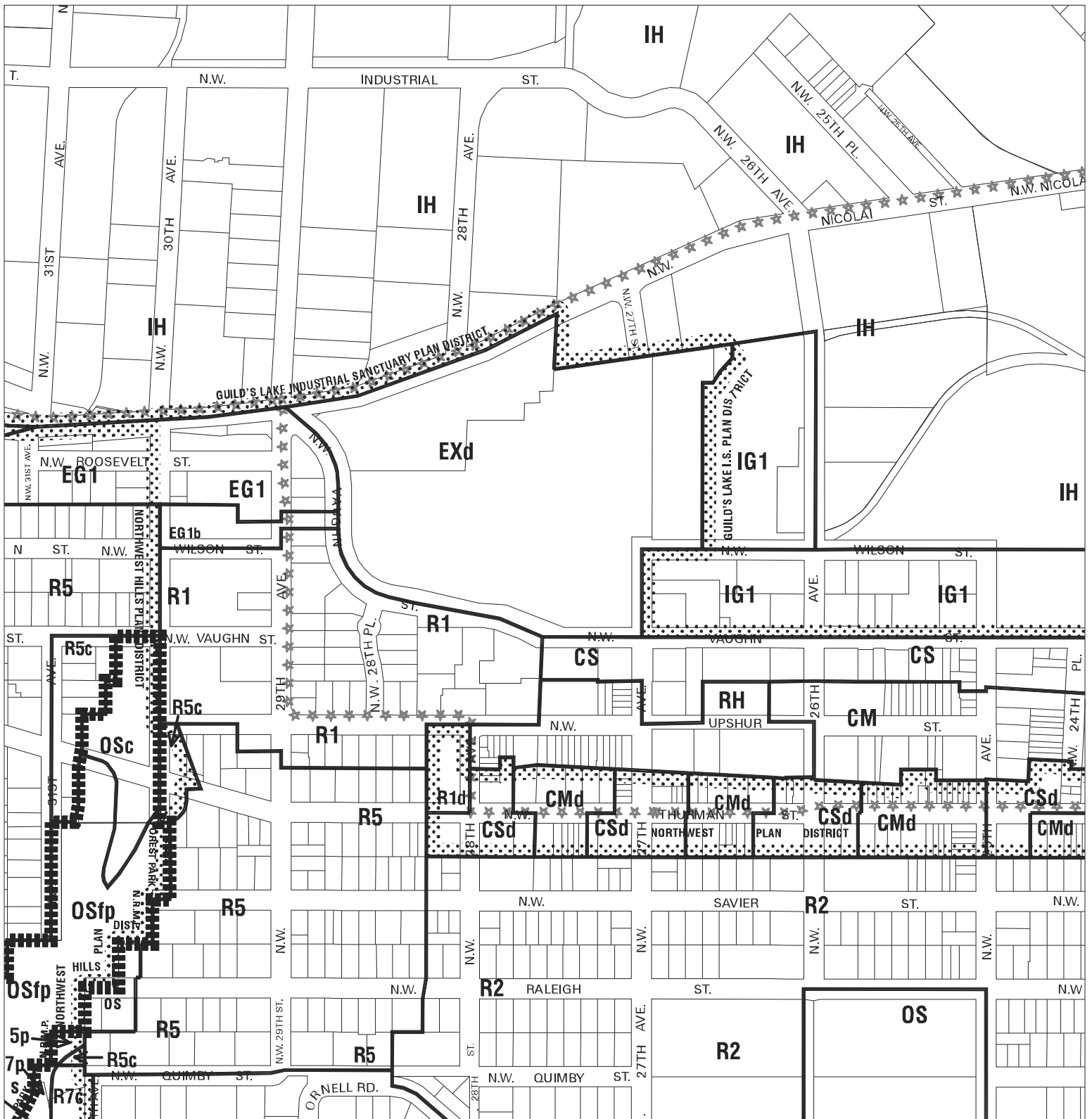
★★★ Public Trail

←---→ Ordinary High Water Mark (O.H.W.M.)
= area between arrows

November, 2009

Map 1/4 Section 2825



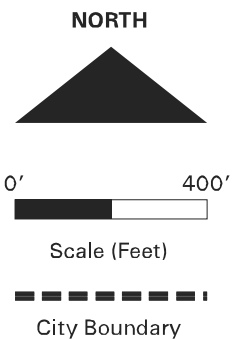


Existing Zoning

Bureau of Planning - City of Portland, Oregon

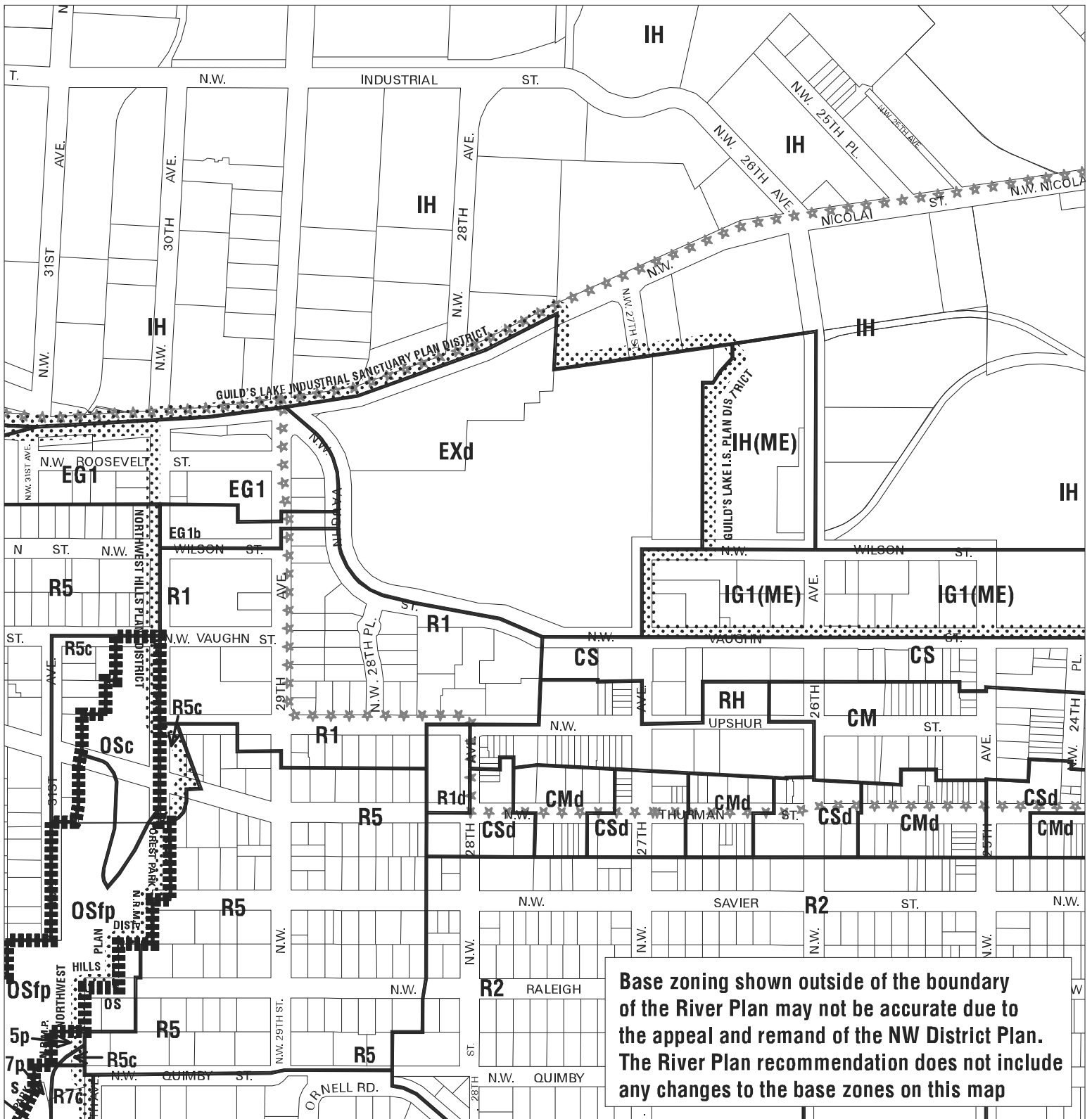
- i = River Industrial Zone
- g = River General Zone
- r = River Recreational Zone
- n = River Natural Zone
- q = River Water Quality Zone

- c = Environmental Conservation Overlay
- p = Environmental Protection Overlay
- *** = Public Recreation Trail



November, 2009

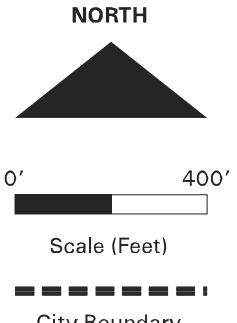
Map 1/4 Section 2826



Base zoning shown outside of the boundary of the River Plan may not be accurate due to the appeal and remand of the NW District Plan. The River Plan recommendation does not include any changes to the base zones on this map

River Plan/North Reach Proposed Zoning

Bureau of Planning - City of Portland, Oregon

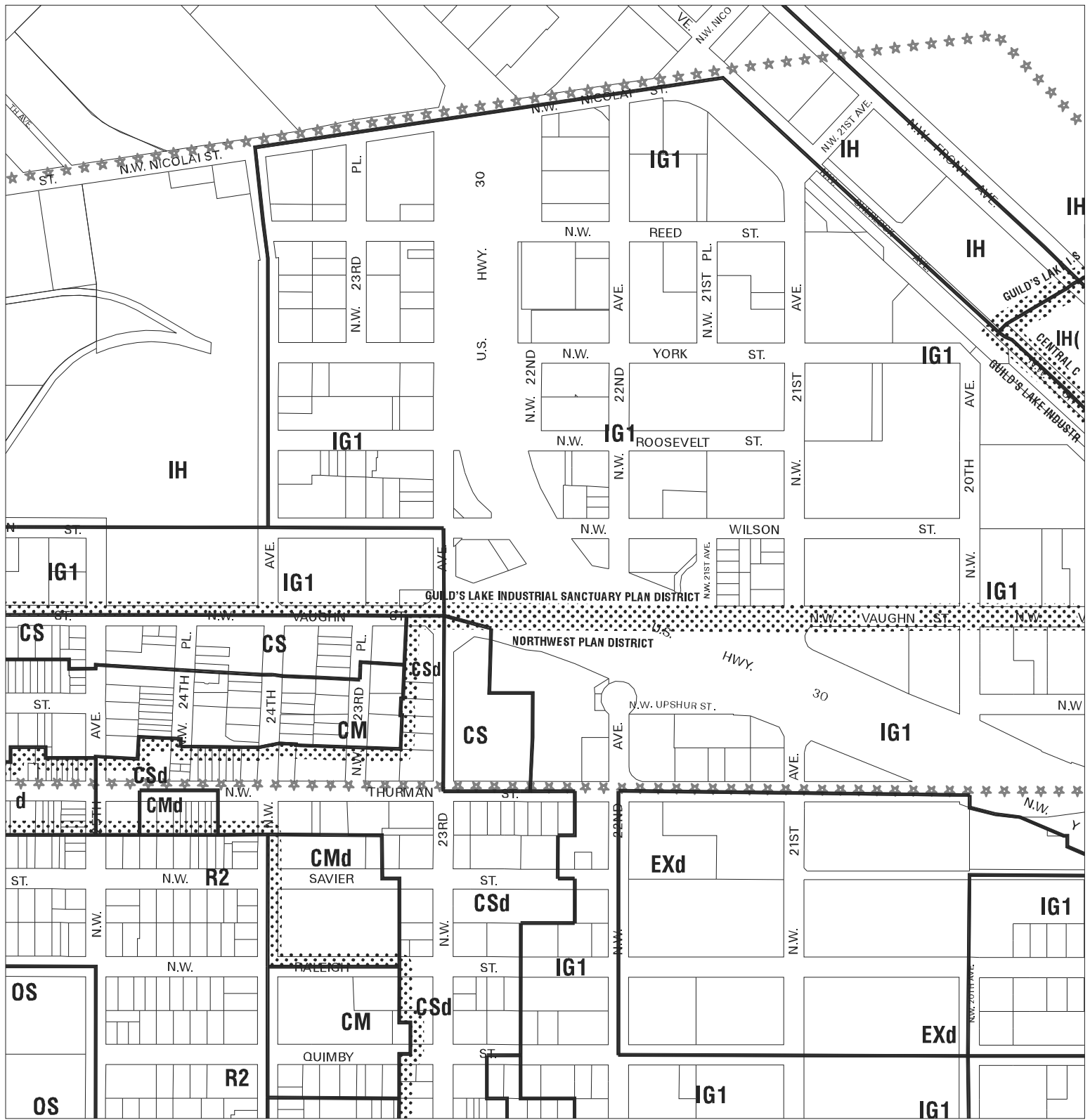


- i = River Industrial Zone
- g* = River General Zone
- r* = River Recreational Zone
- e = River Environmental Zone

- c = Environmental Conservation Overlay
- p = Environmental Protection Overlay
- *** = Public Trail
- ← - - - → = Ordinary High Water Mark (O.H.W.M.) = area between arrows

November, 2009

Map 1/4 Section 2826

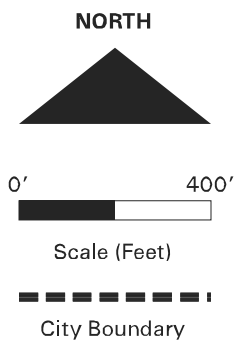


Existing Zoning

Bureau of Planning - City of Portland, Oregon

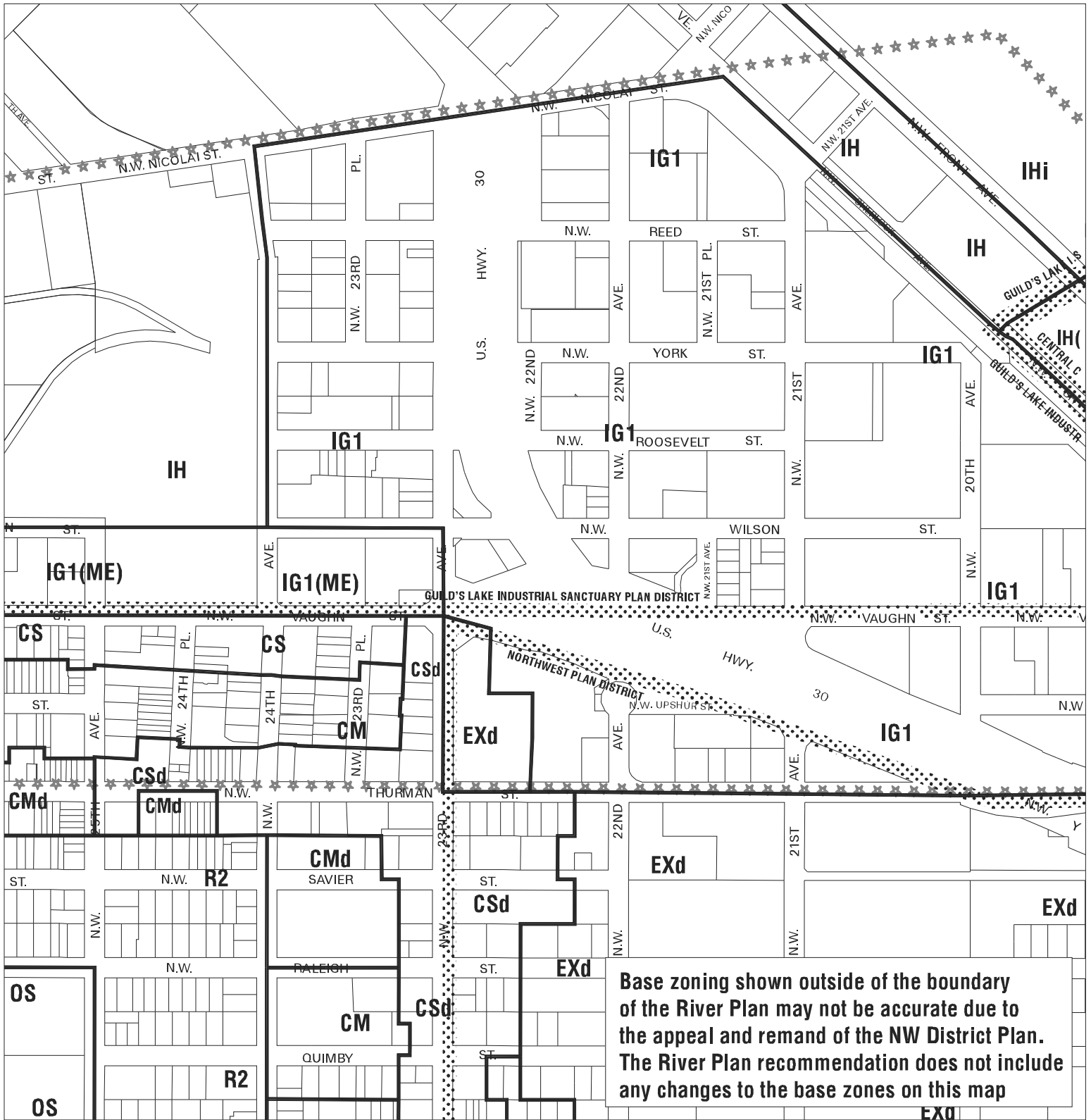
- i = River Industrial Zone
- g = River General Zone
- r = River Recreational Zone
- n = River Natural Zone
- q = River Water Quality Zone

- c = Environmental Conservation Overlay
- p = Environmental Protection Overlay
- ★ ★ ★ = Public Recreation Trail



November, 2009

Map 1/4 Section 2827



River Plan/North Reach Proposed Zoning

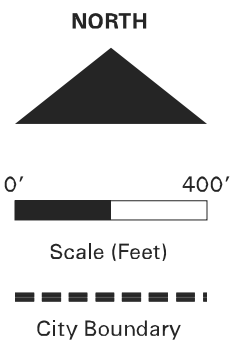
Bureau of Planning - City of Portland, Oregon

- i = River Industrial Zone
- g* = River General Zone
- r* = River Recreational Zone
- e = River Environmental Zone

- c = Environmental Conservation Overlay
- p = Environmental Protection Overlay

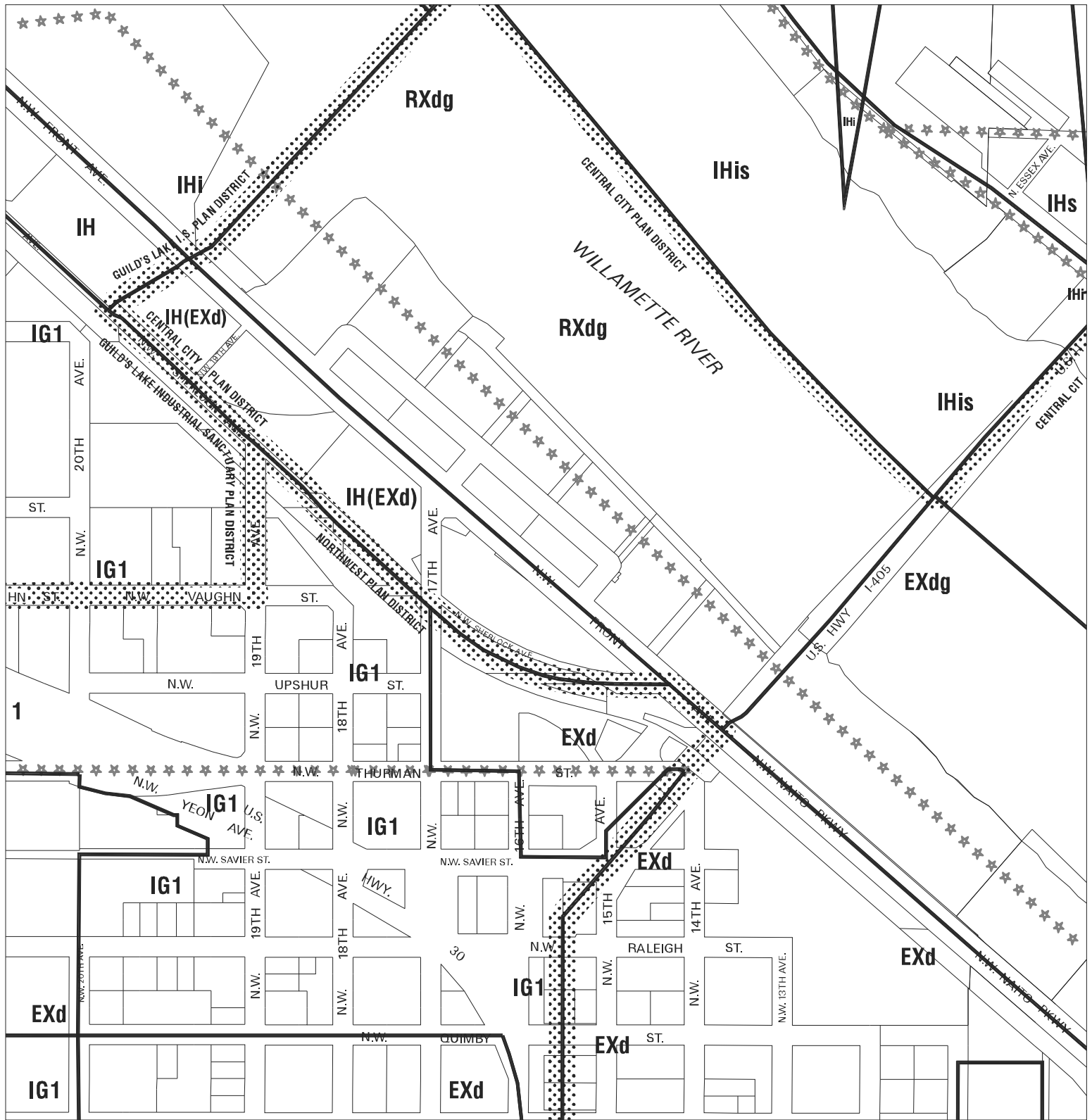
★★★ Public Trail

←---→ Ordinary High Water Mark (O.H.W.M.)
= area between arrows



November, 2009

Map 1/4 Section 2827



Existing Zoning

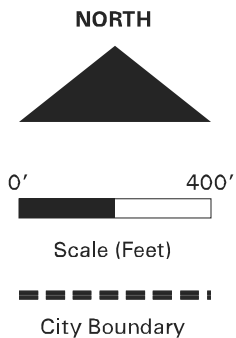
Bureau of Planning - City of Portland, Oregon

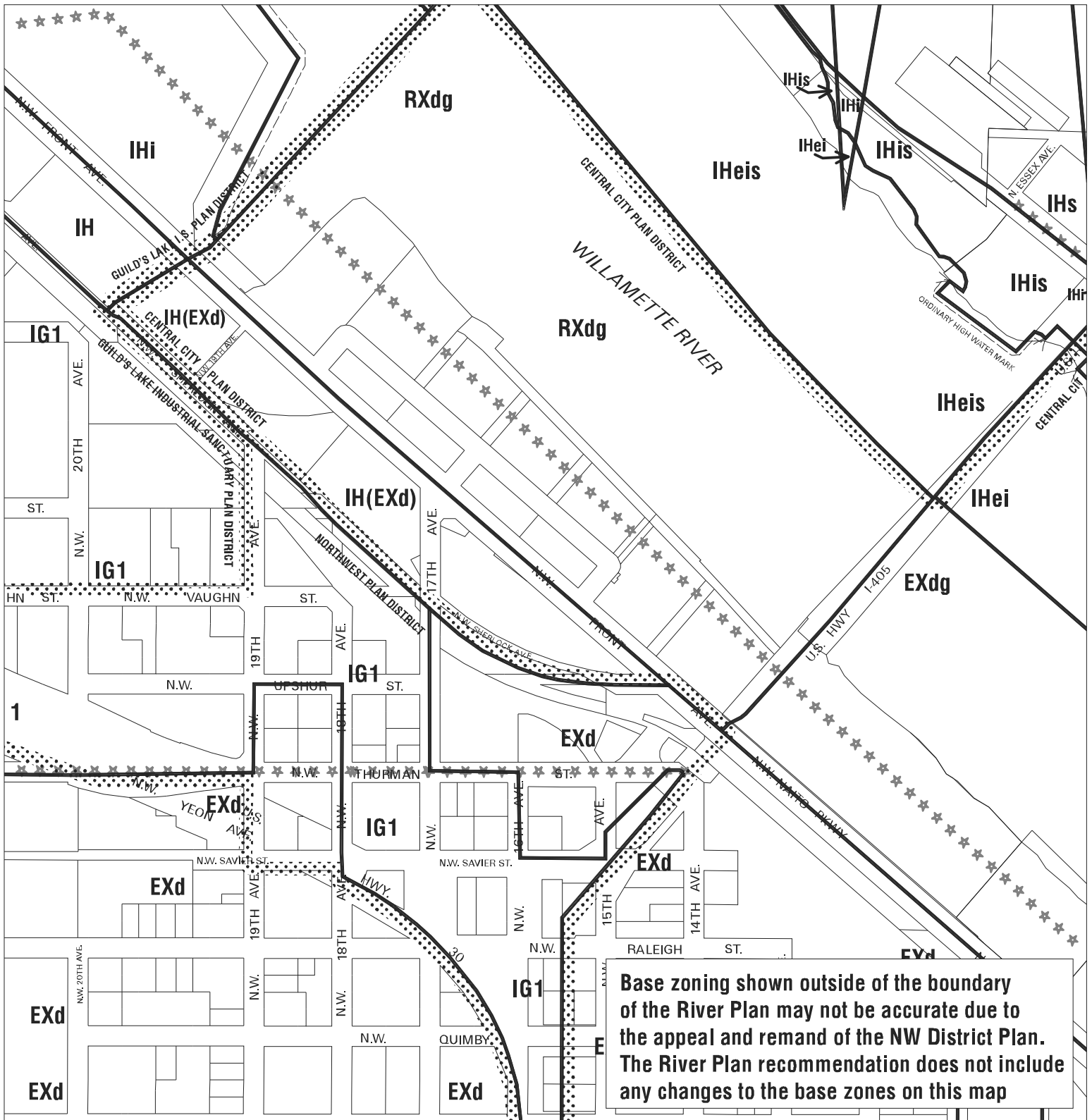
- i = River Industrial Zone
- g = River General Zone
- r = River Recreational Zone
- n = River Natural Zone
- q = River Water Quality Zone

- c = Environmental Conservation Overlay
- p = Environmental Protection Overlay
- *** = Public Recreation Trail

November, 2009

Map 1/4 Section 2828





River Plan/North Reach Proposed Zoning

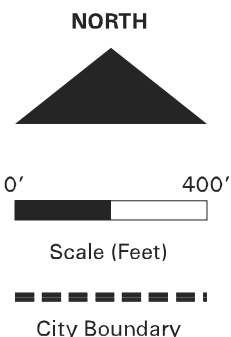
Bureau of Planning - City of Portland, Oregon

i = River Industrial Zone
 g* = River General Zone
 r* = River Recreational Zone
 e = River Environmental Zone

c = Environmental Conservation Overlay
 p = Environmental Protection Overlay

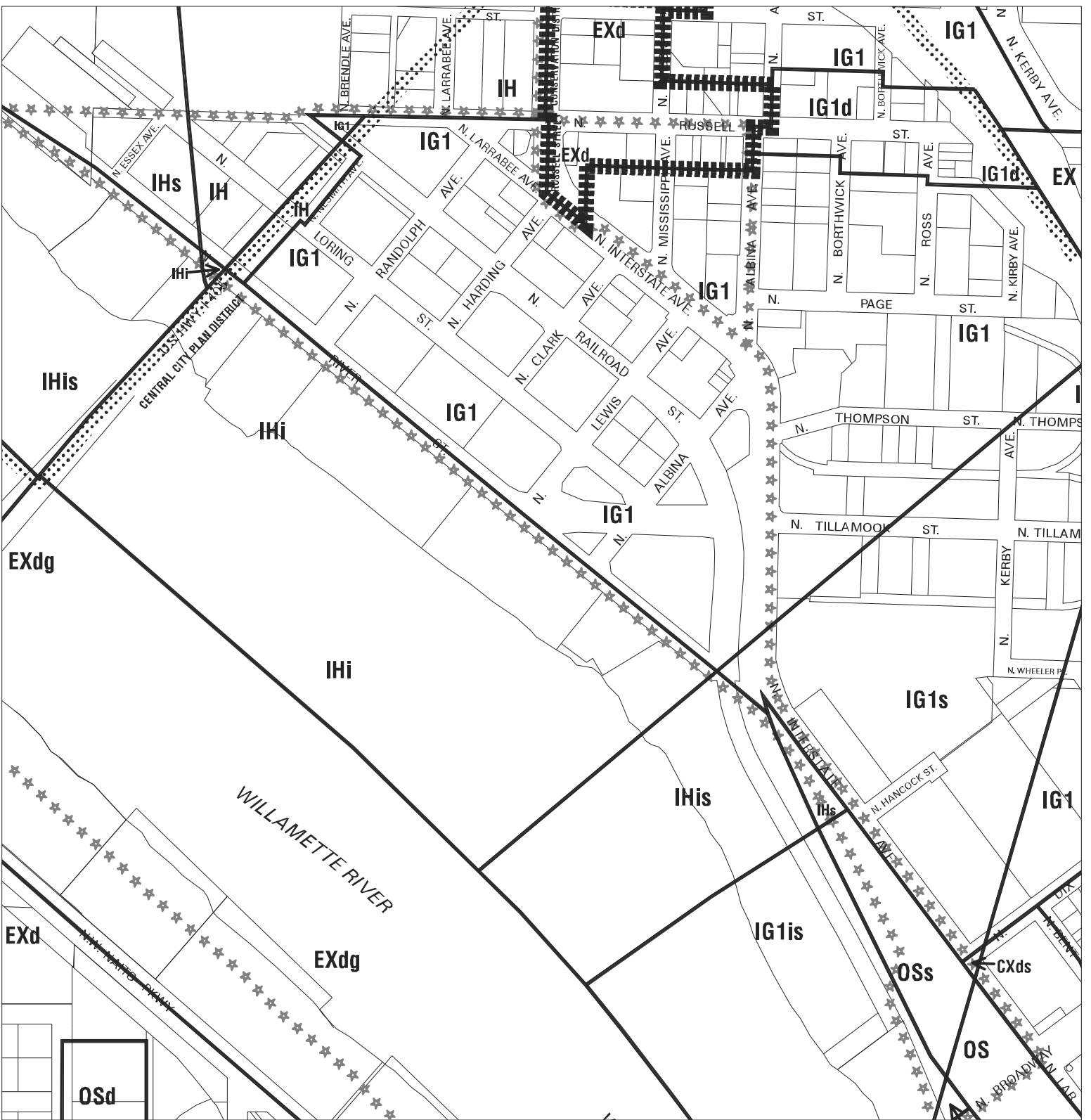
☆☆☆ Public Trail

←---→ Ordinary High Water Mark (O.H.W.M.)
 = area between arrows



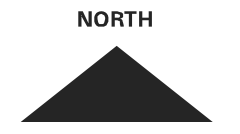
November, 2009

Map 1/4 Section 2828



Existing Zoning

Bureau of Planning - City of Portland, Oregon



Scale (Feet)



City Boundary

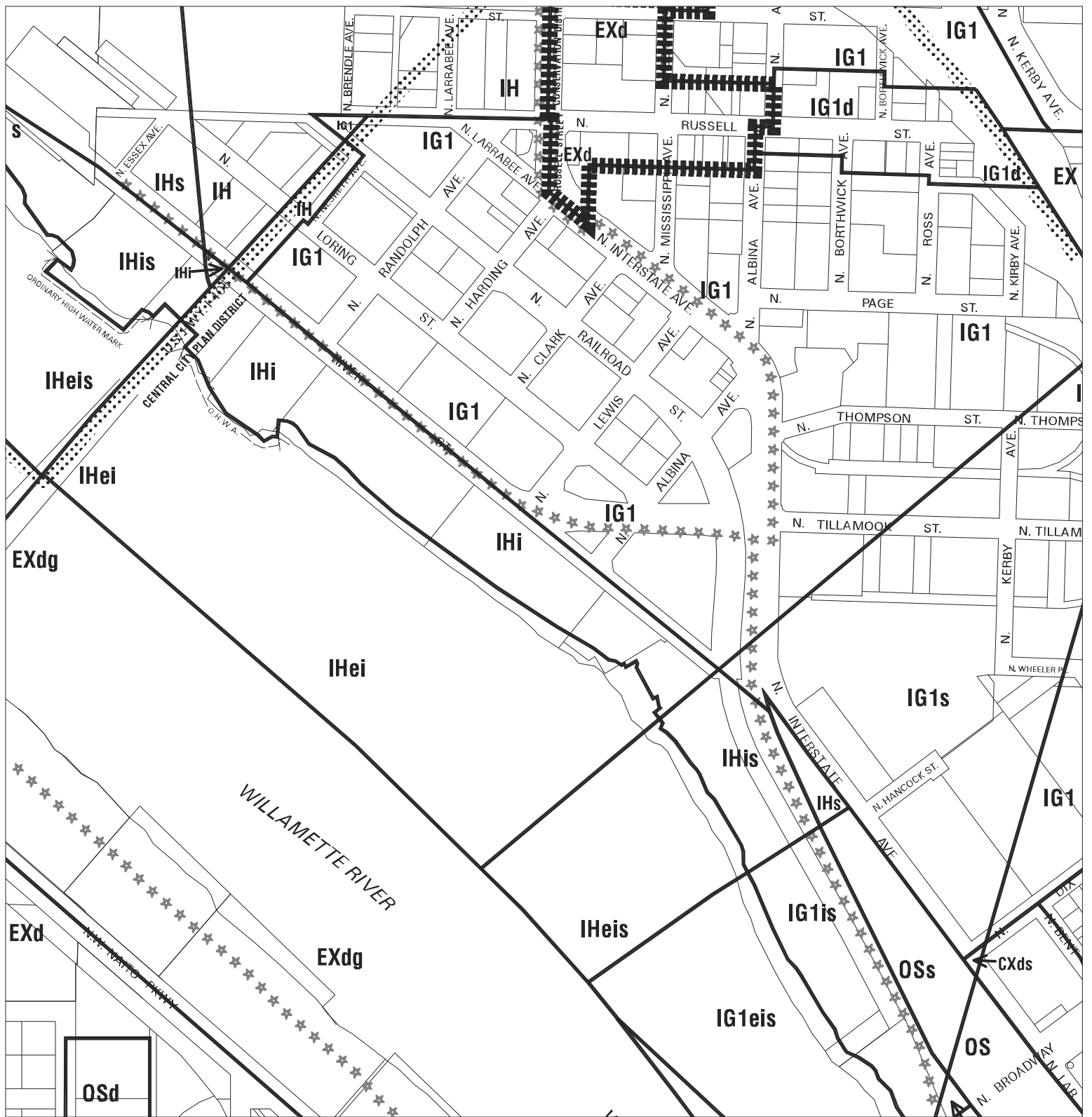
- i = River Industrial Zone
- g = River General Zone
- r = River Recreational Zone
- n = River Natural Zone
- q = River Water Quality Zone

- c = Environmental Conservation Overlay
- p = Environmental Protection Overlay

☆☆☆ Public Recreation Trail

November, 2009

Map 1/4 Section 2829



River Plan/North Reach Proposed Zoning

Bureau of Planning - City of Portland, Oregon

- i = River Industrial Zone
- g* = River General Zone
- r* = River Recreational Zone
- e = River Environmental Zone

- c = Environmental Conservation Overlay
- p = Environmental Protection Overlay

- *** = Public Trail
- ←---→ = Ordinary High Water Mark (O.H.W.M.) = area between arrows

NORTH



0' 400'



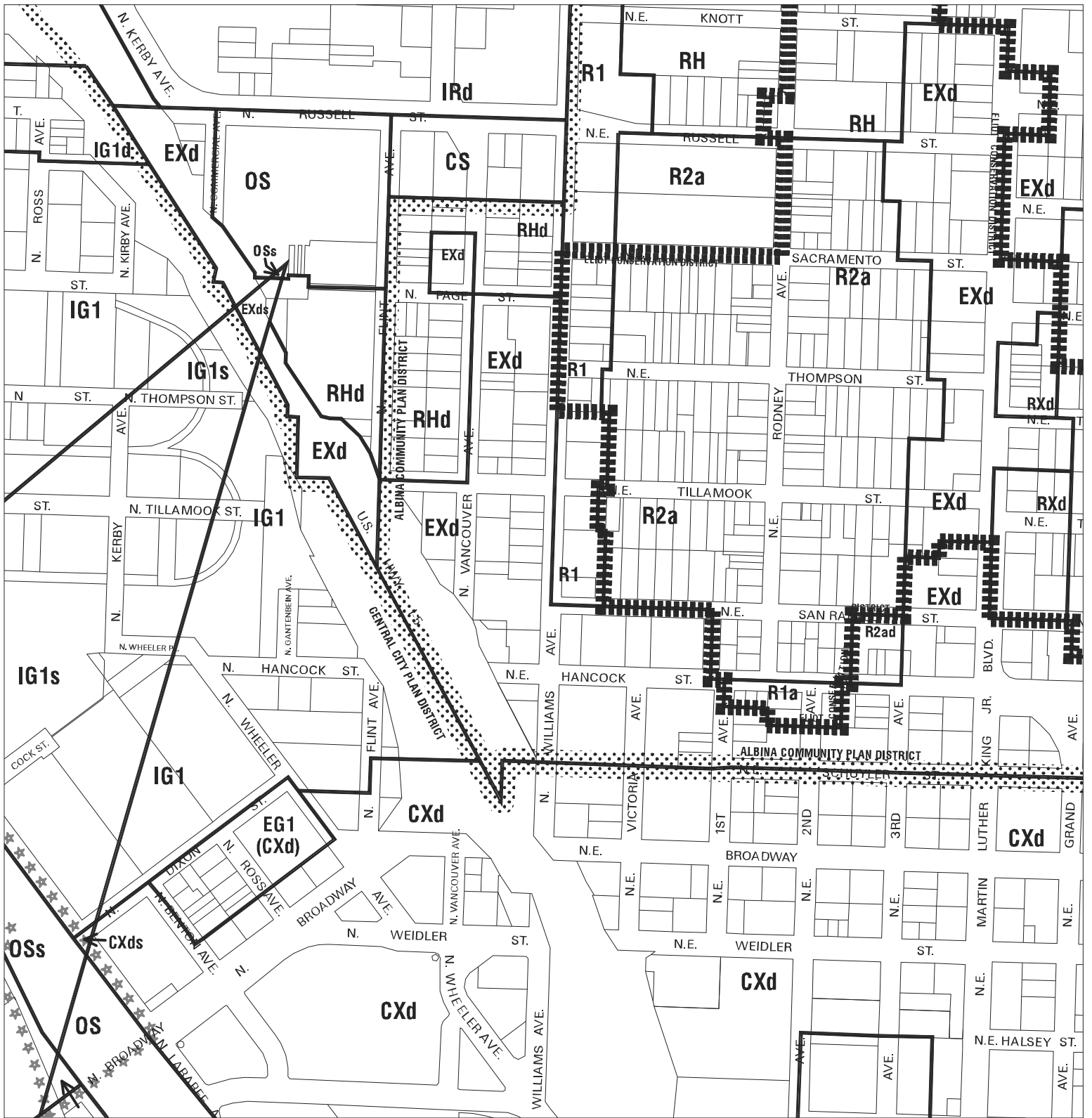
Scale (Feet)



City Boundary

November, 2009

Map 1/4 Section 2829



Existing Zoning

Bureau of Planning - City of Portland, Oregon

- i = River Industrial Zone
- g = River General Zone
- r = River Recreational Zone
- n = River Natural Zone
- q = River Water Quality Zone

- c = Environmental Conservation Overlay
- p = Environmental Protection Overlay

★★★ Public Recreation Trail

November, 2009

Map 1/4 Section 2830

NORTH



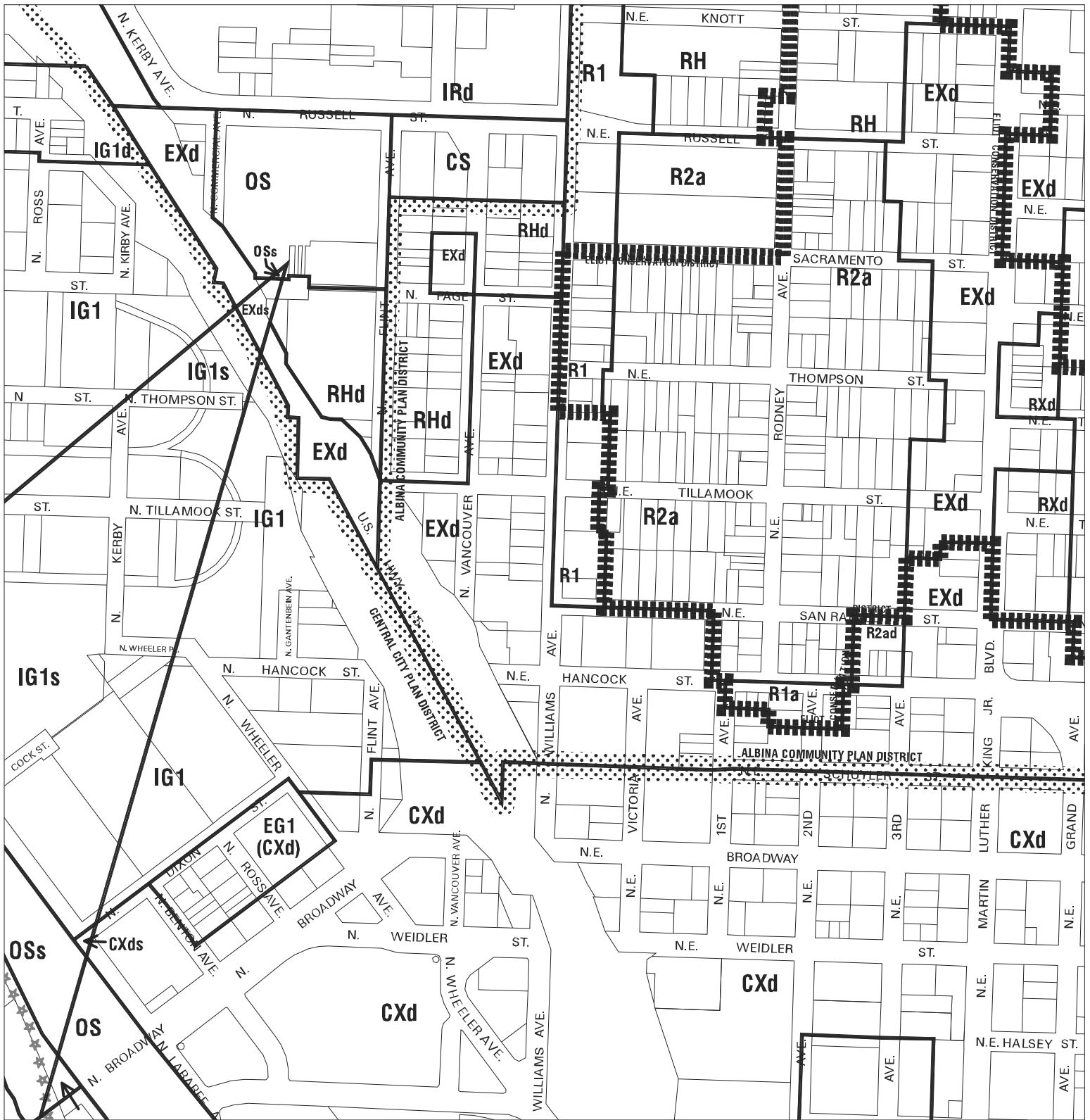
0' 400'



Scale (Feet)



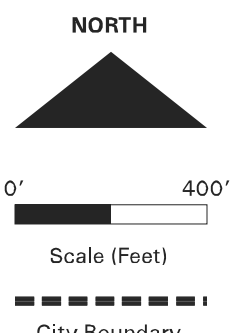
City Boundary



River Plan/North Reach Proposed Zoning

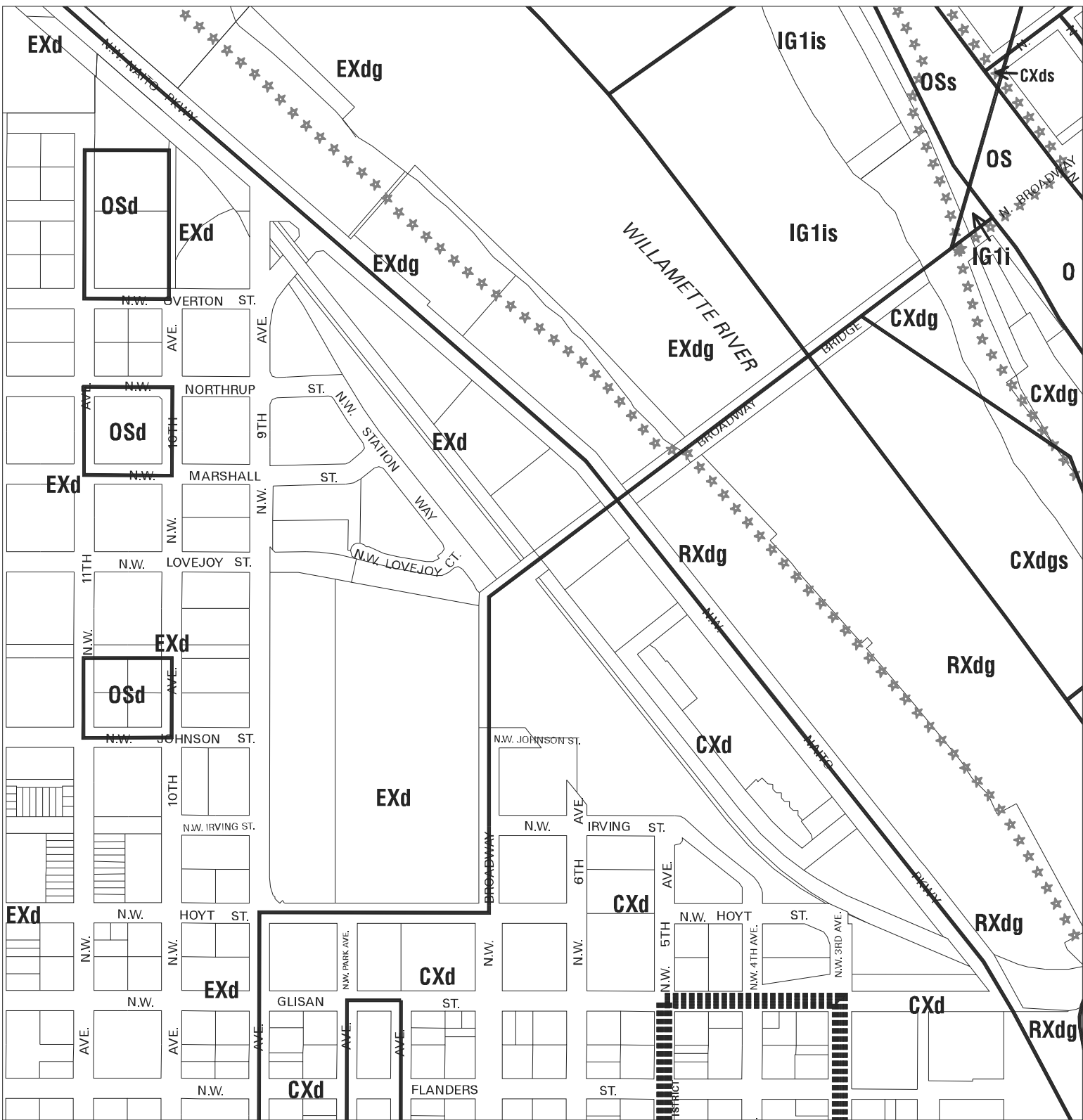
Bureau of Planning - City of Portland, Oregon

- i = River Industrial Zone
- g* = River General Zone
- r* = River Recreational Zone
- e = River Environmental Zone
- c = Environmental Conservation Overlay
- p = Environmental Protection Overlay
- ★★★ Public Trail
- ← - - - → Ordinary High Water Mark (O.H.W.M.) = area between arrows



November, 2009

Map 1/4 Section 2830



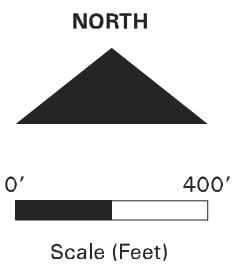
Existing Zoning

Bureau of Planning - City of Portland, Oregon

- i = River Industrial Zone
- g = River General Zone
- r = River Recreational Zone
- n = River Natural Zone
- q = River Water Quality Zone

- c = Environmental Conservation Overlay
- p = Environmental Protection Overlay

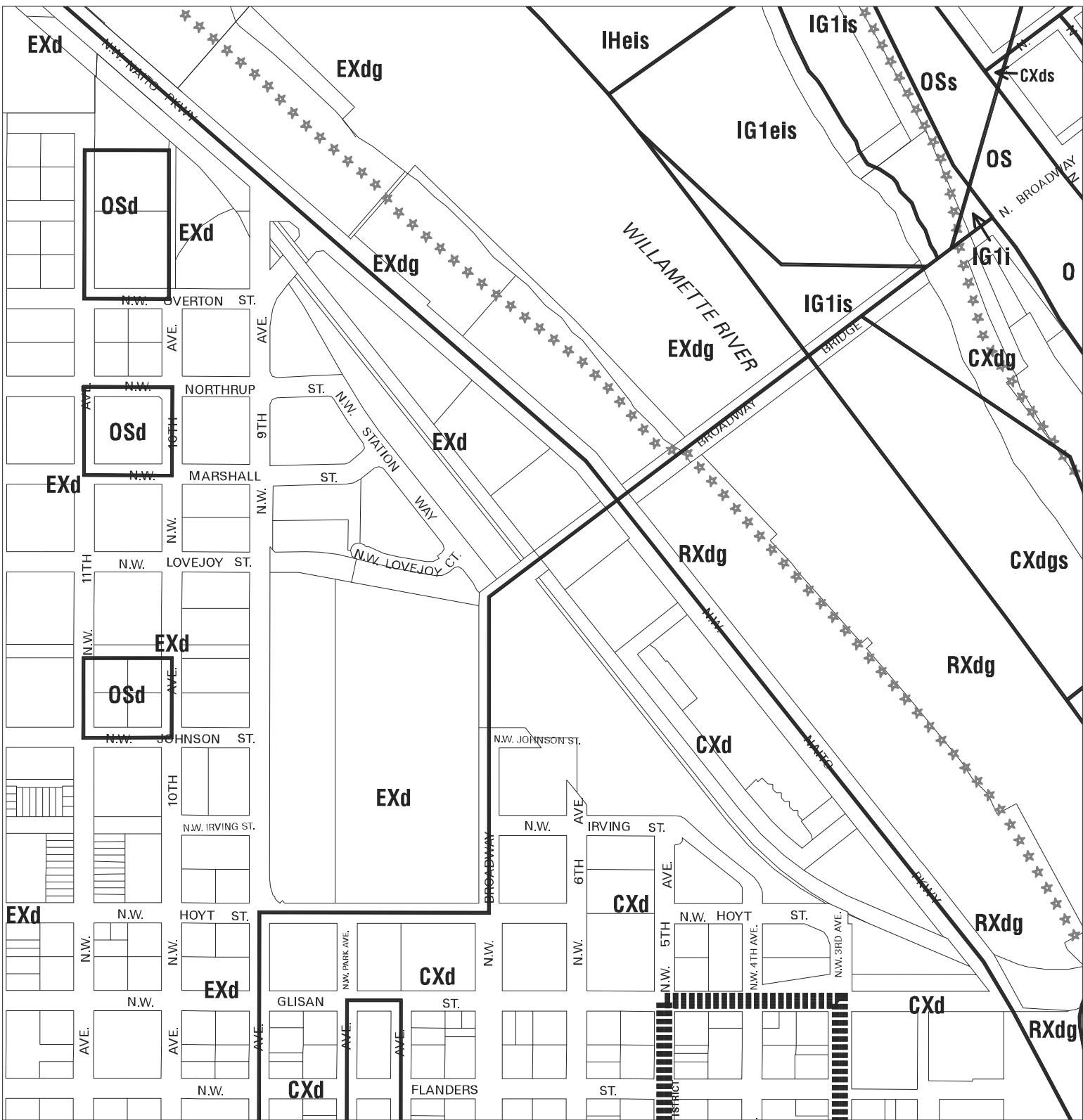
★ ★ ★ Public Recreation Trail



--- City Boundary

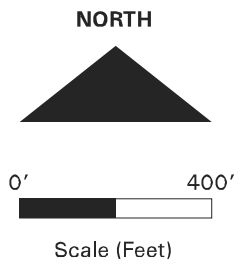
November, 2009

Map 1/4 Section 2929



River Plan/North Reach Proposed Zoning

Bureau of Planning - City of Portland, Oregon



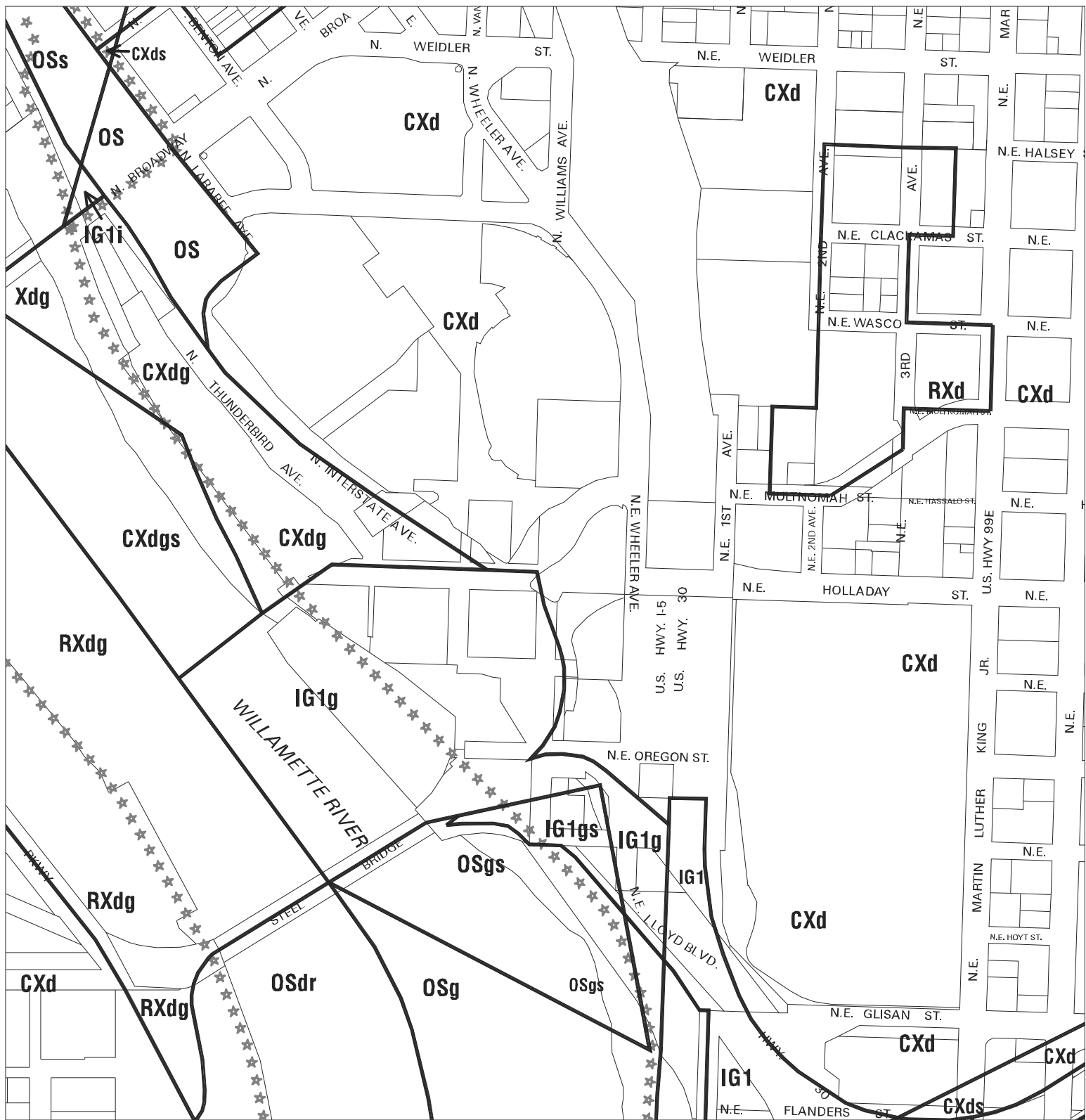
- i = River Industrial Zone
- g* = River General Zone
- r* = River Recreational Zone
- e = River Environmental Zone

- c = Environmental Conservation Overlay
- p = Environmental Protection Overlay
- *** Public Trail
- ←---→ Ordinary High Water Mark (O.H.W.M.)
= area between arrows

--- City Boundary

November, 2009

Map 1/4 Section 2929



Existing Zoning

Bureau of Planning - City of Portland, Oregon

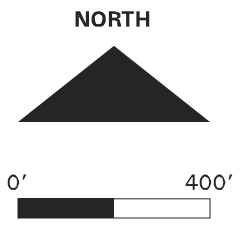
- i = River Industrial Zone
- g = River General Zone
- r = River Recreational Zone
- n = River Natural Zone
- q = River Water Quality Zone

- c = Environmental Conservation Overlay
- p = Environmental Protection Overlay

★★★ Public Recreation Trail

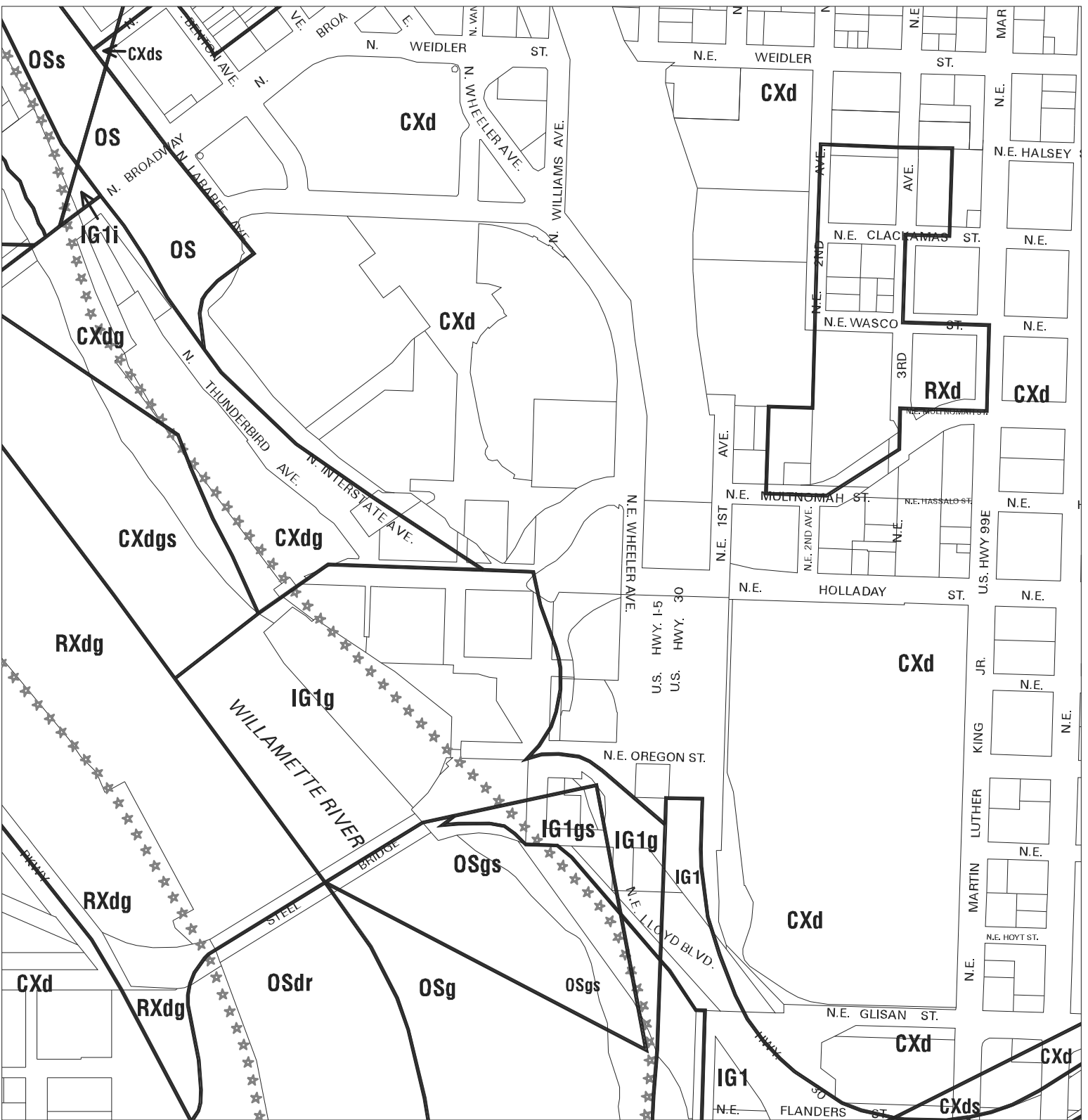
November, 2009

Map 1/4 Section 2930



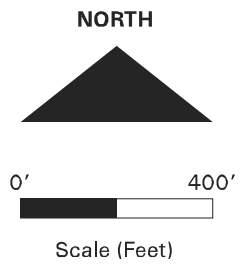
Scale (Feet)

City Boundary



River Plan/North Reach Proposed Zoning

Bureau of Planning - City of Portland, Oregon



City Boundary

- i = River Industrial Zone
- g* = River General Zone
- r* = River Recreational Zone
- e = River Environmental Zone

- c = Environmental Conservation Overlay
- p = Environmental Protection Overlay
- *** = Public Trail
- ←---→ = Ordinary High Water Mark (O.H.W.M.) = area between arrows

November, 2009

Map 1/4 Section 2930





RIVER PLAN / NORTH REACH RECOMMENDED DRAFT

VOLUME 1A: POLICIES, OBJECTIVES, AND RECOMMENDATIONS (available in print)

VOLUME 1B: CODE AMENDMENTS AND ZONING MAPS (available in print)

VOLUME 2: ECONOMIC PROSPERITY BACKGROUND INFORMATION

VOLUME 3A: NATURAL RESOURCES INVENTORY: RIPARIAN CORRIDORS AND WILDLIFE HABITAT

VOLUME 3B: NATURAL RESOURCES INVENTORY: RIPARIAN CORRIDORS AND WILDLIFE HABITAT – APPENDICES

VOLUME 3C: ECONOMIC, SOCIAL, ENVIRONMENTAL AND ENERGY ANALYSIS AND RECOMMENDATIONS FOR RIPARIAN CORRIDORS AND WILDLIFE HABITAT

VOLUME 4: ACCESS BACKGROUND INFORMATION

VOLUME 5: ORDINANCE AND RESOLUTION (available in print)

Volumes 2, 3 and 4 are available on CD.