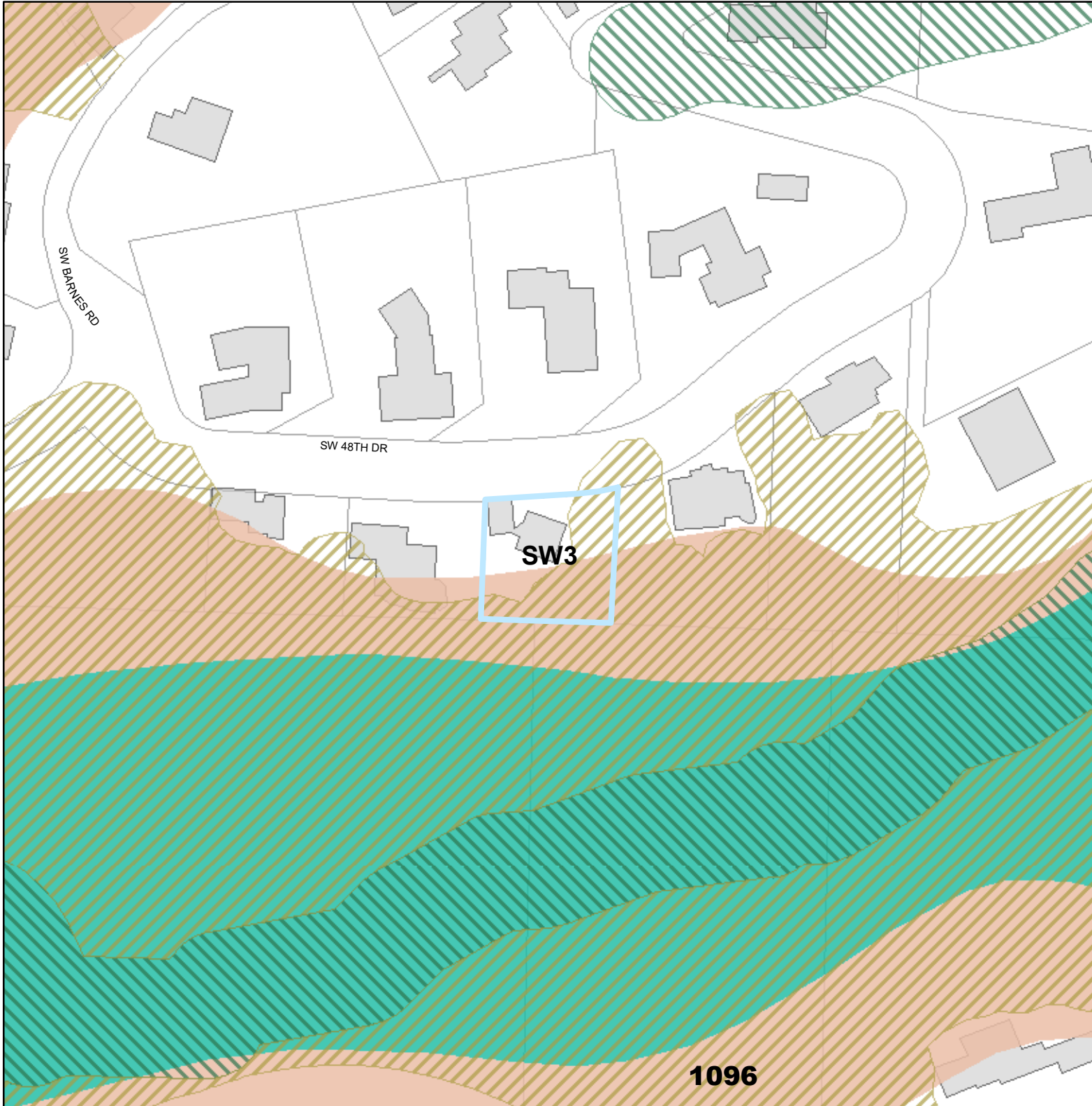










Environmental Overlay Zone Map Correction Project

720 SW 48th Ave
R312579



Legend


-  Draft C Zone
-  Draft P Zone
-  Existing C Zone
-  Existing P Zone
-  building footprints
-  Taxlots

DRAFT

September 9, 2021

The information on the map was derived from digital databases. Care was taken in the creation of this map but it is provided "as is". The City of Portland ensures meaningful access to city programs, services, and activities to comply with Civil Rights Title VI and ADA Title II laws and reasonably provides: translation, interpretation, modifications, accommodations, alternative formats, auxiliary aids and services. To request these services, contact 503-823-7700, City TTY 503-823-6868, Relay Service: 711.

0 60 120 Feet



1096