






THE BUREAU OF  
**PLANNING &  
 SUSTAINABILITY**

Environmental Overlay Zone  
 Map Correction Project

Wetland Mapping - January 2021  
 Before Wetland Determination

Bridgeton Neighborhood

**Legend**

-  wetlands
-  open stream channel
-  piped stream segment
-  taxlots
-  neighborhoods

**DRAFT**

0 30 Feet  
 0 10 Meters  
 0 100 Feet  
 0 100 Meters



+

0

-

OCV Program Forces