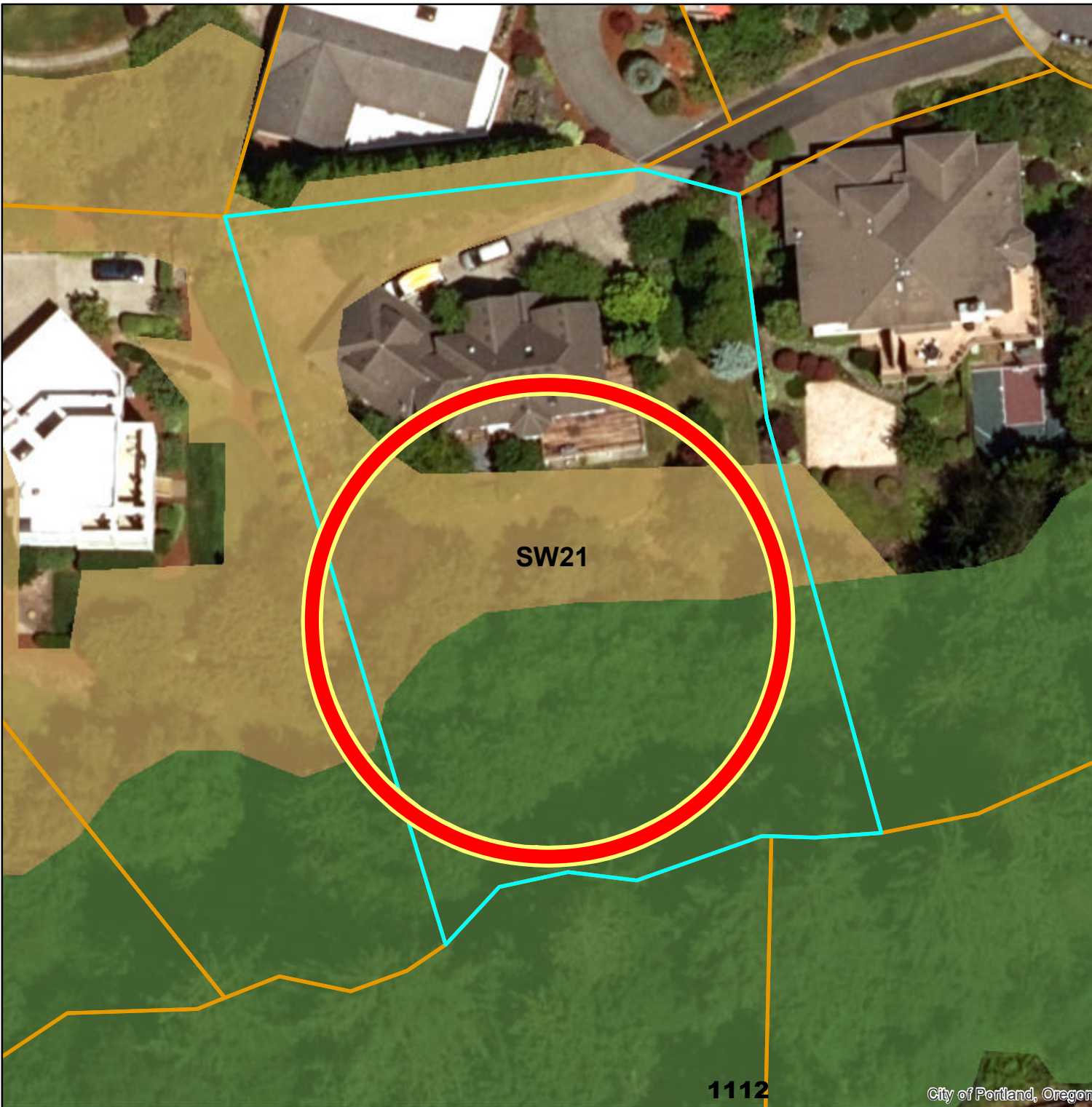




**Environmental Overlay Zone  
Map Correction Project**

**Natural Resources - Before**

**1606 SW Dickinson  
R231095**




**Legend**

-  taxlots
-  forest
-  woodland
-  shrubland
-  herbaceous

**DRAFT**

August 17, 2021

The information on the map was derived from digital databases. Care was taken in the creation of this map but it is provided "as is". The City of Portland ensures meaningful access to city programs, services, and activities to comply with Civil Rights Title VI and ADA Title II laws and reasonably provides: translation, interpretation, modifications, accommodations, alternative formats, auxiliary aids and services. To request these services, contact 503-823-7700, City TTY 503-823-6868, Relay Service: 711.





## Environmental Overlay Zone Map Correction Project

Natural Resources - After

1606 SW Dickinson  
R231095

Remap vegetation to follow dripline  
of tree canopy




### Legend

-  taxlots
-  forest
-  woodland
-  shrubland
-  herbaceous

**DRAFT**

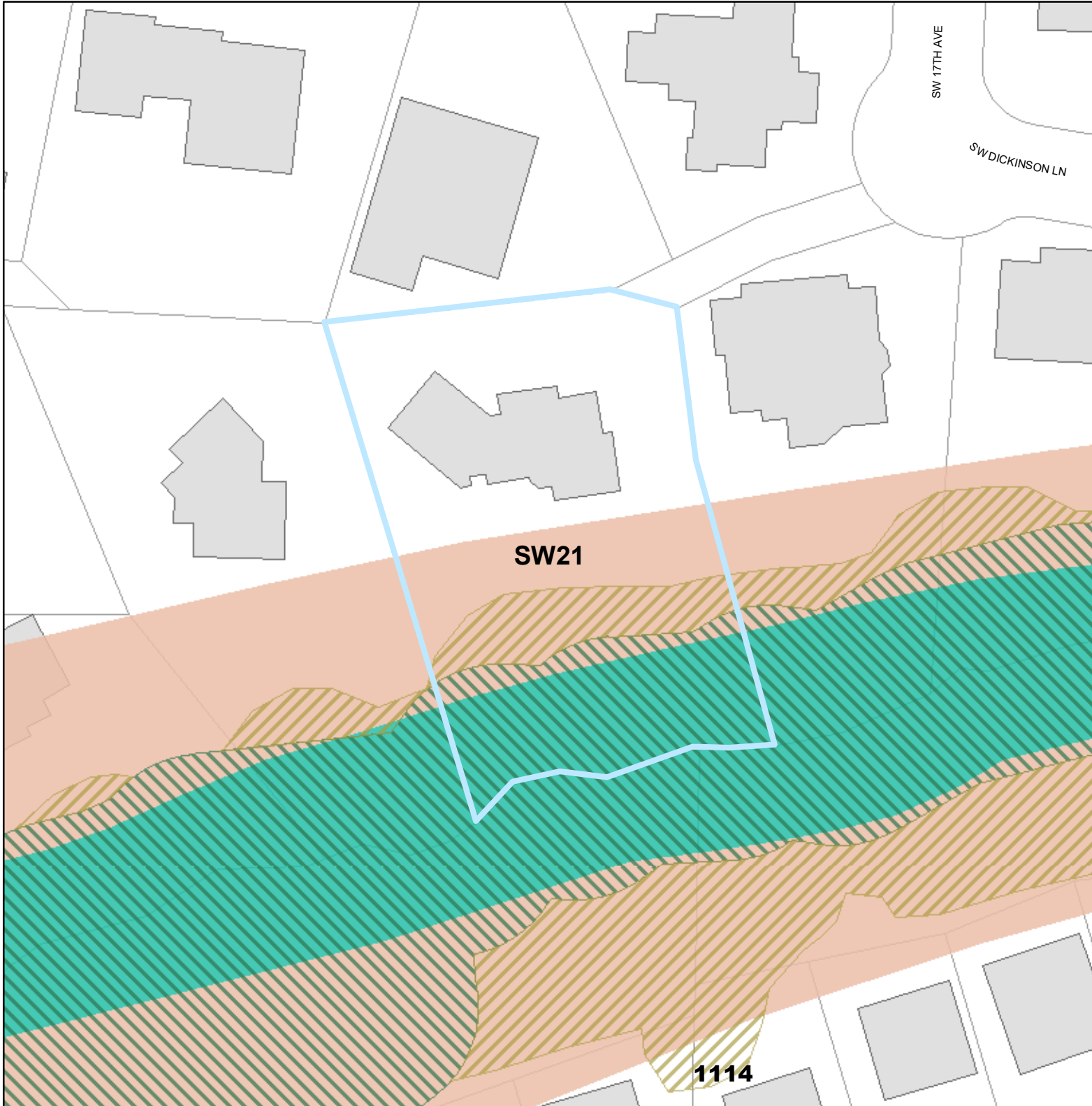
August 17, 2021

The information on the map was derived from digital databases. Care was taken in the creation of this map but it is provided "as is". The City of Portland ensures meaningful access to city programs, services, and activities to comply with Civil Rights Title VI and ADA Title II laws and reasonably provides: translation, interpretation, modifications, accommodations, alternative formats, auxiliary aids and services. To request these services, contact 503-823-7700, City TTY 503-823-6868, Relay Service: 711.






1113

1606 SW Dickinson  
R231095



**Legend**

-  Draft C Zone
-  Draft P Zone
-  Existing C Zone
-  Existing P Zone
-  building footprints
-  Taxlots

**DRAFT**  
September 9, 2021

The information on the map was derived from digital databases. Care was taken in the creation of this map but it is provided "as is". The City of Portland ensures meaningful access to city programs, services, and activities to comply with Civil Rights Title VI and ADA Title II laws and reasonably provides: translation, interpretation, modifications, accommodations, alternative formats, auxiliary aids and services. To request these services, contact 503-823-7700, City TTY 503-823-6868, Relay Service: 711.



**Environmental Overlay Zone  
Map Correction Project**

**Natural Resources - Before**

**1526 SW Dickinson  
R231092**




**Legend**

-  forest
-  woodland
-  shrubland
-  herbaceous
-  taxlots

**DRAFT**

August 17, 2021

The information on the map was derived from digital databases. Care was taken in the creation of this map but it is provided "as is". The City of Portland ensures meaningful access to city programs, services, and activities to comply with Civil Rights Title VI and ADA Title II laws and reasonably provides: translation, interpretation, modifications, accommodations, alternative formats, auxiliary aids and services. To request these services, contact 503-823-7700, City TTY 503-823-6868, Relay Service: 711.





## Environmental Overlay Zone Map Correction Project

Natural Resources - After

1526 SW Dickinson  
R231092

Remap vegetation to follow dripline  
of tree canopy




### Legend

-  taxlots
-  forest
-  woodland
-  shrubland
-  herbaceous

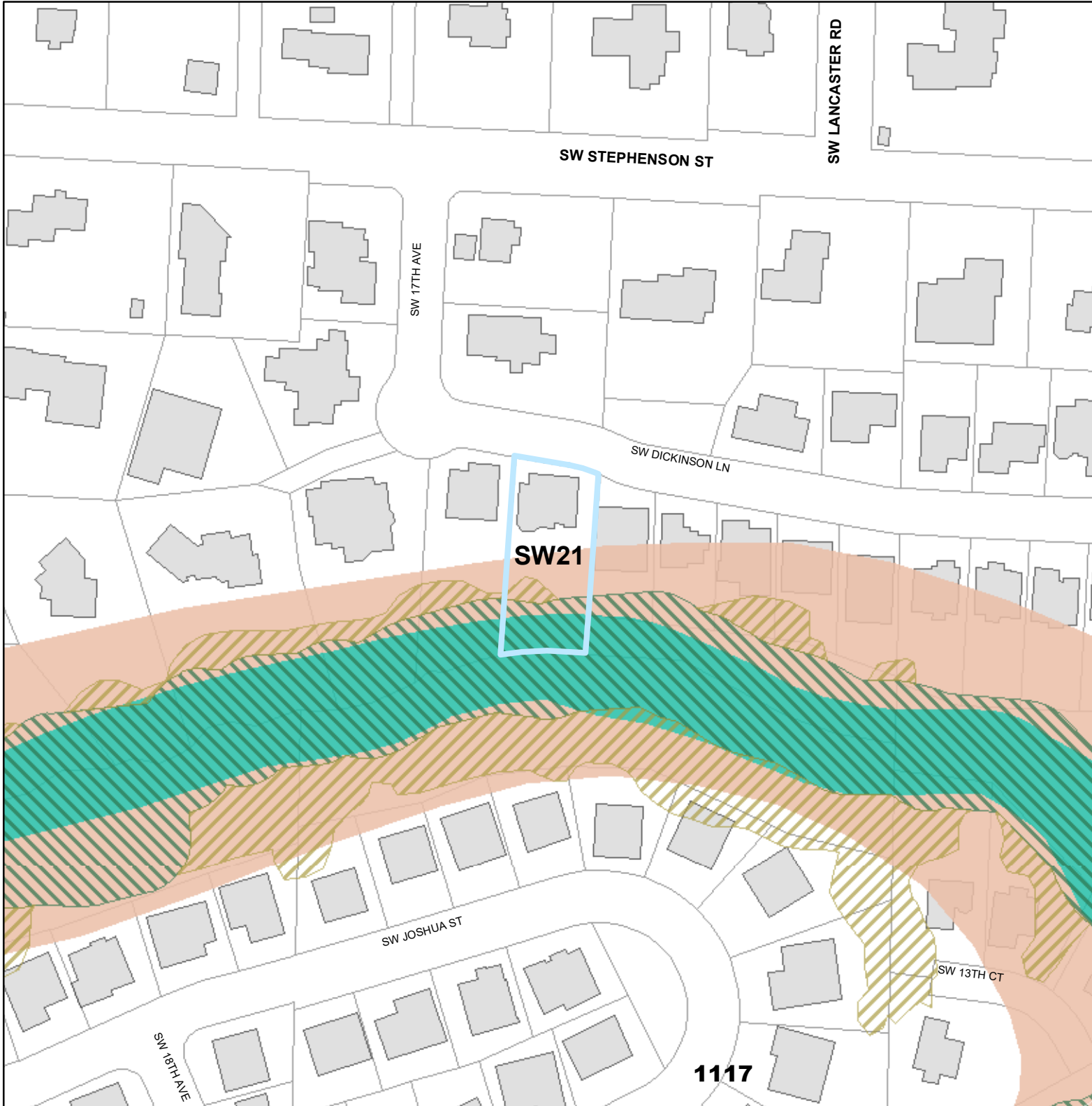
**DRAFT**

August 17, 2021




The information on the map was derived from digital databases. Care was taken in the creation of this map but it is provided "as is". The City of Portland ensures meaningful access to city programs, services, and activities to comply with Civil Rights Title VI and ADA Title II laws and reasonably provides: translation, interpretation, modifications, accommodations, alternative formats, auxiliary aids and services. To request these services, contact 503-823-7700, City TTY 503-823-6868, Relay Service: 711.



1526 SW Dickinson  
R231092



**Legend**

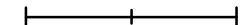
-  Draft C Zone
-  Draft P Zone
-  Existing C Zone
-  Existing P Zone
-  building footprints
-  Taxlots

**DRAFT**

September 9, 2021

The information on the map was derived from digital databases Care was taken in the creation of this map but it is provided "as is". The City of Portland ensures meaningful access to city programs, services, and activities to comply with Civil Rights Title VI and ADA Title II laws and reasonably provides: translation, interpretation, modifications, accommodations, alternative formats, auxiliary aids and services. To request these services, contact 503-823-7700, City TTY 503-823-6868, Relay Service: 711.

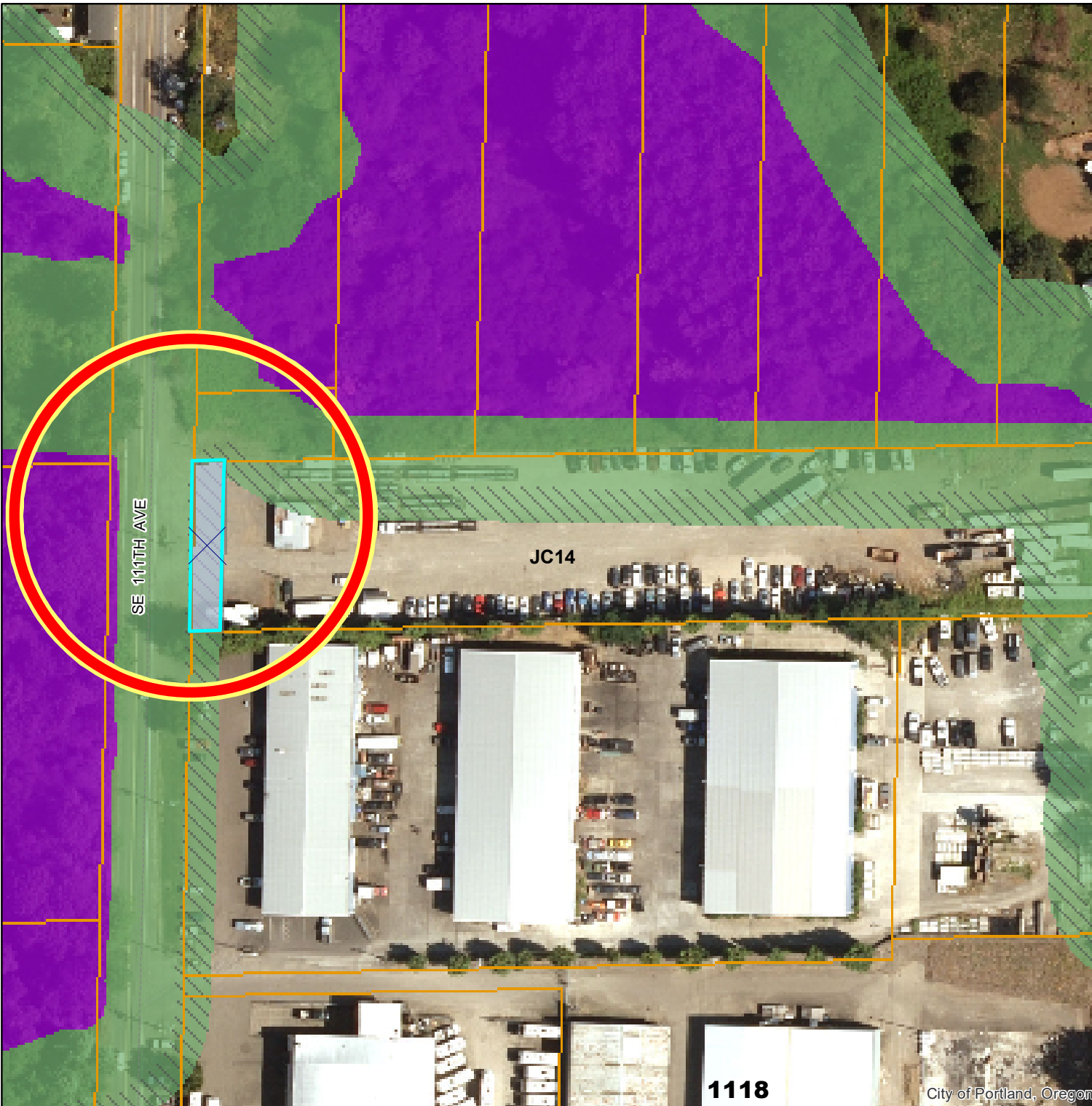
0 65 130 Feet







**Environmental Overlay Zone  
Map Correction Project**

Maual Edit - After

**Explanation: Narrow strip of c zone transition area will likely have little impact on property and would serve little purpose. Manually remove strip of c zone.**




**Legend**

-  taxlots
-  Transition Area
-  Draft C Zone
-  Draft P Zone

**DRAFT**

July 12, 2021

The information on the map was derived from digital databases. Care was taken in the creation of this map but it is provided "as is". The City of Portland ensures meaningful access to city programs, services, and activities to comply with Civil Rights Title VI and ADA Title II laws and reasonably provides: translation, interpretation, modifications, accommodations, alternative formats, auxiliary aids and services. To request these services, contact 503-823-7700, City TTY 503-823-6868, Relay Service: 711.

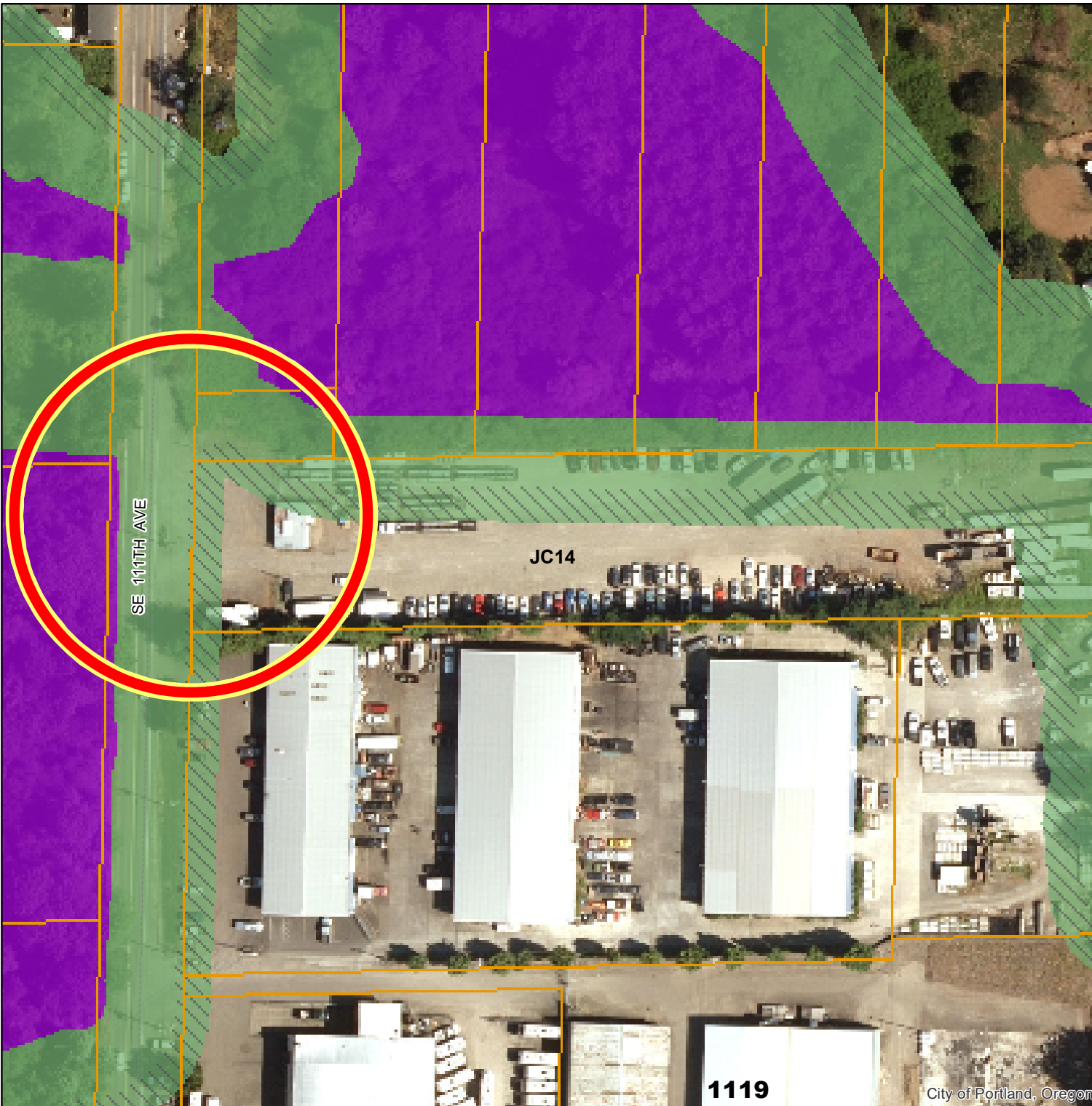


1118





City of Portland, Oregon

**Environmental Overlay Zone  
Map Correction Project**

**Draft Ezones - Before**




**Legend**

-  taxlots
-  Transition Area
-  Draft C Zone
-  Draft P Zone

**DRAFT**

July 12, 2021

The information on the map was derived from digital databases. Care was taken in the creation of this map but it is provided "as is". The City of Portland ensures meaningful access to city programs, services, and activities to comply with Civil Rights Title VI and ADA Title II laws and reasonably provides: translation, interpretation, modifications, accommodations, alternative formats, auxiliary aids and services. To request these services, contact 503-823-7700, City TTY 503-823-6868, Relay Service: 711.



1119

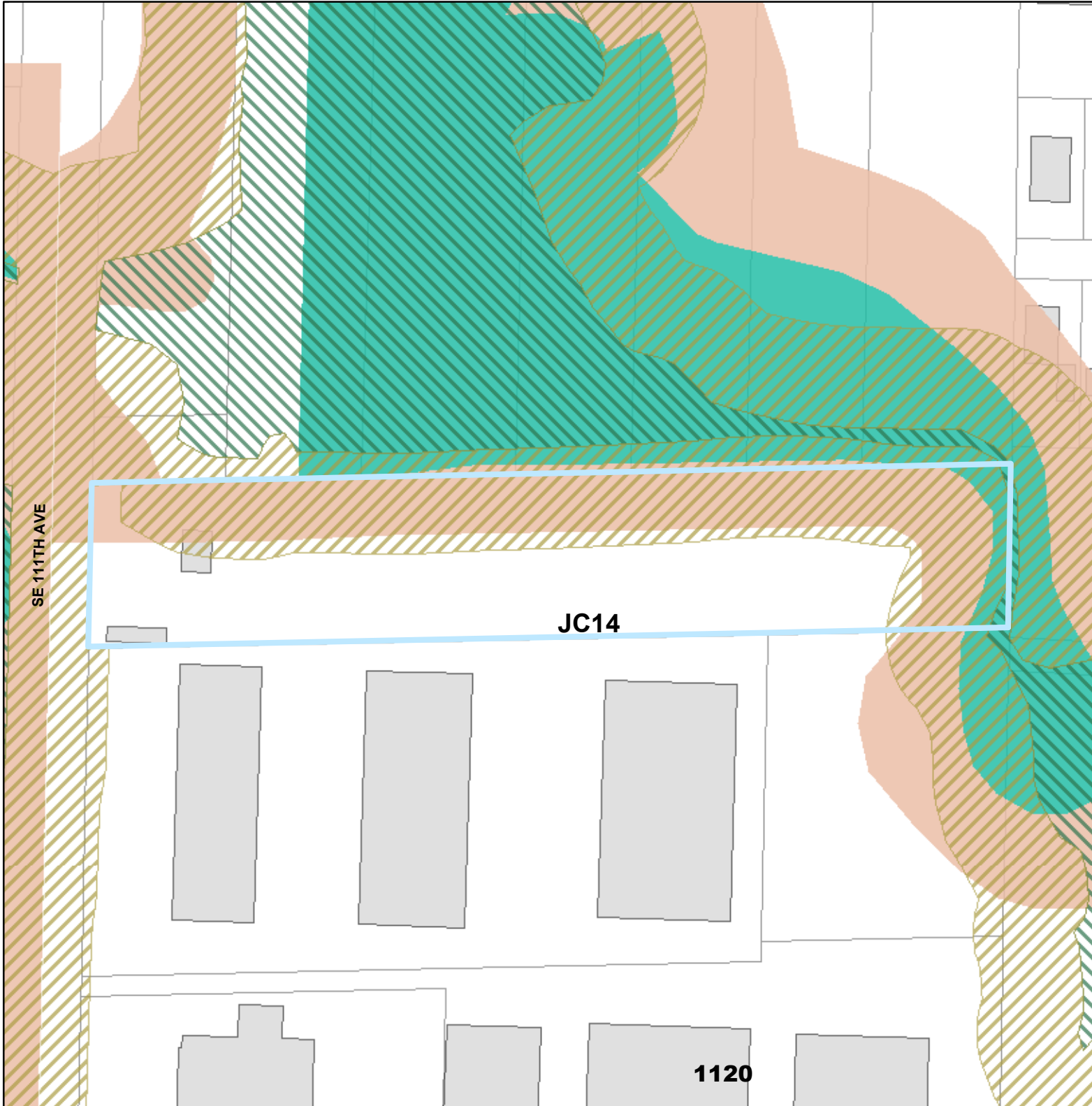
City of Portland, Oregon











# Environmental Overlay Zone Map Correction Project

5838 SE 111th Ave  
R167692



## Legend


-  Draft C Zone
-  Draft P Zone
-  Existing C Zone
-  Existing P Zone
-  building footprints
-  Taxlots

**DRAFT**

September 9, 2021

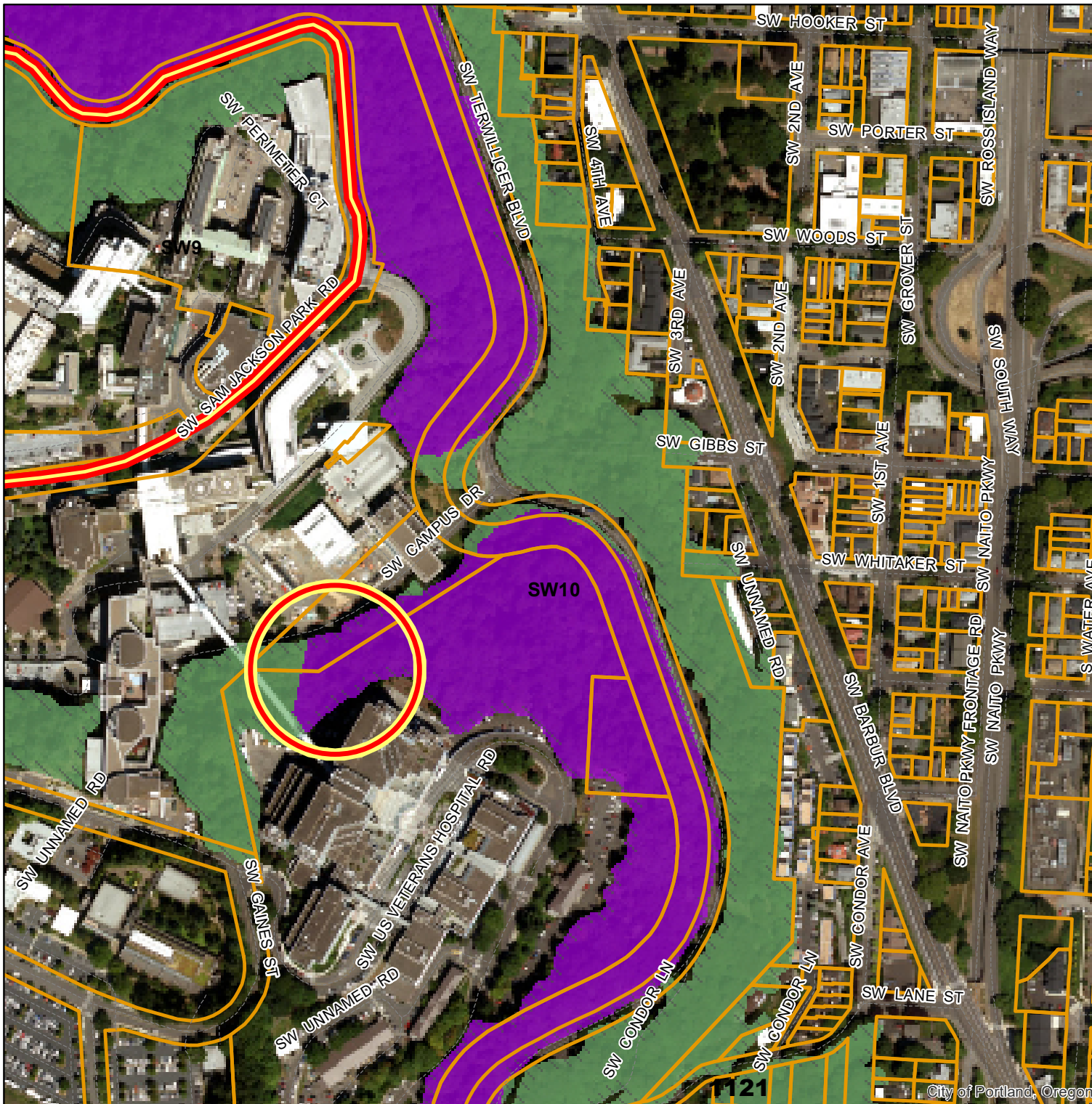
The information on the map was derived from digital databases Care was taken in the creation of this map but it is provided "as is". The City of Portland ensures meaningful access to city programs, services, and activities to comply with Civil Rights Title VI and ADA Title II laws and reasonably provides: translation, interpretation, modifications, accommodations, alternative formats, auxiliary aids and services. To request these services, contact 503-823-7700, City TTY 503-823-6868, Relay Service: 711.

0 55 110 Feet







Environmental Overlay Zone  
Map Correction Project

Draft Ezones - Before




**Legend**

-  taxlots
-  Transition Area
-  Draft C Zone
-  Draft P Zone

**DRAFT**

July 12, 2021

The information on the map was derived from digital databases. Care was taken in the creation of this map but it is provided "as is". The City of Portland ensures meaningful access to city programs, services, and activities to comply with Civil Rights Title VI and ADA Title II laws and reasonably provides: translation, interpretation, modifications, accommodations, alternative formats, auxiliary aids and services. To request these services, contact 503-823-7700, City TTY 503-823-6868, Relay Service: 711.



**Environmental Overlay Zone  
Map Correction Project**

**Natural Resources - After**

**Explanation:** The protection zone is applied here through a manual process that applies p zone to specific areas of forest on steep slopes. Adjust the edge of the manually applied p zone to reduce the coverage and to follow the PSC amendment that applies to this site.

**Legend**

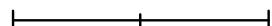
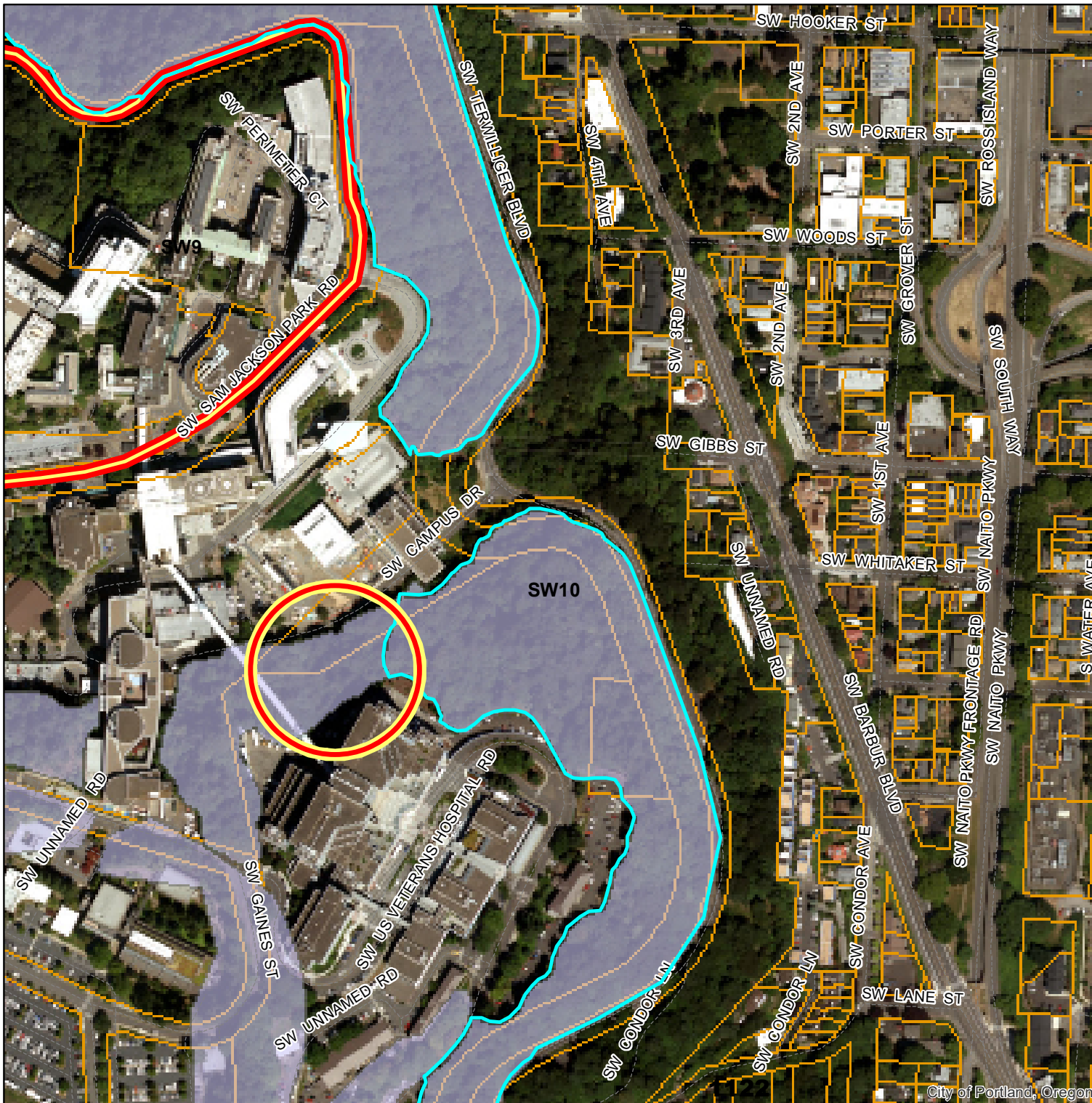
 taxlots

**DRAFT**

July 12, 2021

The information on the map was derived from digital databases. Care was taken in the creation of this map but it is provided "as is". The City of Portland ensures meaningful access to city programs, services, and activities to comply with Civil Rights Title VI and ADA Title II laws and reasonably provides: translation, interpretation, modifications, accommodations, alternative formats, auxiliary aids and services. To request these services, contact 503-823-7700, City TTY 503-823-6868, Relay Service: 711.

0 225 450 Feet



# Environmental Overlay Zone Map Correction Project

OHSU

## Legend

- Draft C Zone
- Draft P Zone
- Existing C Zone
- Existing P Zone
- building footprints
- Taxlots

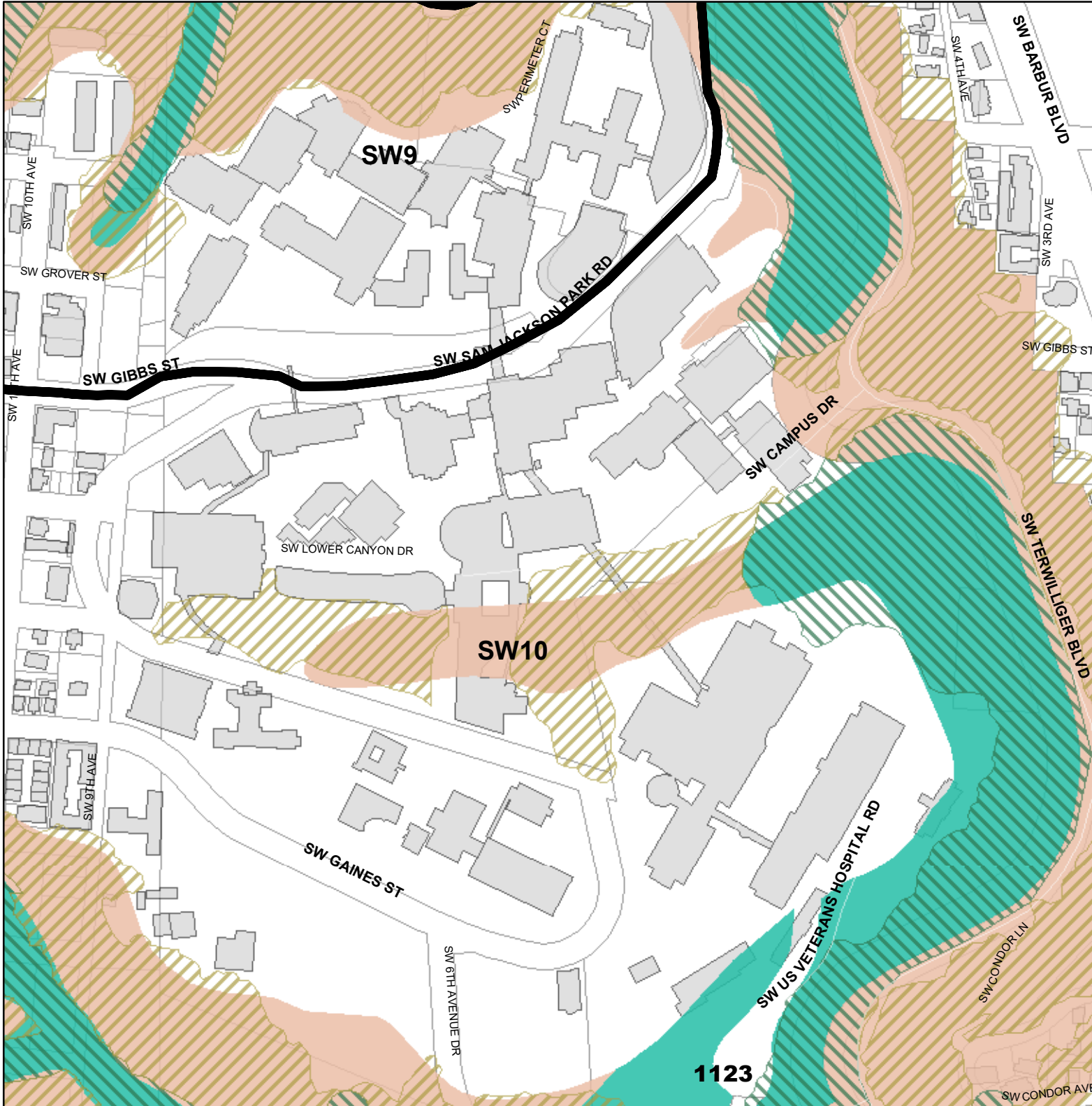

**DRAFT**

September 9, 2021

The information on the map was derived from digital databases. Care was taken in the creation of this map but it is provided "as is". The City of Portland ensures meaningful access to city programs, services, and activities to comply with Civil Rights Title VI and ADA Title II laws and reasonably provides:

translation, interpretation, modifications, accommodations, alternative formats, auxiliary aids and services. To request these services, contact 503-823-7700, City TTY 503-823-6868, Relay Service: 711.

0 170 340 Feet



1123

**Environmental Overlay Zone  
Map Correction Project**

**Natural Resources - Before  
5845 SW Thomas Ct**




**Legend**

-  taxlots
-  forest
-  woodland
-  shrubland
-  herbaceous

**DRAFT**

June 4, 2021

The information on the map was derived from digital databases. Care was taken in the creation of this map but it is provided "as is". The City of Portland ensures meaningful access to city programs, services, and activities to comply with Civil Rights Title VI and ADA Title II laws and reasonably provides: translation, interpretation, modifications, accommodations, alternative formats, auxiliary aids and services. To request these services, contact 503-823-7700, City TTY 503-823-6868, Relay Service: 711.



**Environmental Overlay Zone  
Map Correction Project**

**Natural Resources - After  
5845 SW Thomas Ct**

**Explanation: Remap forest vegetation.  
There is a gap between larger forest  
patch and trees on the sides of the house.**




**Legend**

-  taxlots
-  forest
-  woodland
-  shrubland
-  herbaceous

**DRAFT**

June 4, 2021

The information on the map was derived from digital databases. Care was taken in the creation of this map but it is provided "as is". The City of Portland ensures meaningful access to city programs, services, and activities to comply with Civil Rights Title VI and ADA Title II laws and reasonably provides: translation, interpretation, modifications, accommodations, alternative formats, auxiliary aids and services. To request these services, contact 503-823-7700, City TTY 503-823-6868, Relay Service: 711.











# Environmental Overlay Zone Map Correction Project

5845 SW Thomas Ct  
R306247



## Legend

-  Draft C Zone
-  Draft P Zone
-  Existing C Zone
-  Existing P Zone
-  building footprints
-  Taxlots

**DRAFT**

September 9, 2021

The information on the map was derived from digital databases Care was taken in the creation of this map but it is provided "as is". The City of Portland ensures meaningful access to city programs, services, and activities to comply with Civil Rights Title VI and ADA Title II laws and reasonably provides: translation, interpretation, modifications, accommodations, alternative formats, auxiliary aids and services. To request these services, contact 503-823-7700, City TTY 503-823-6868, Relay Service: 711.

0 25 50 Feet














**Environmental Overlay Zone  
Map Correction Project**

**Natural Resources - Before  
11240 SW 35th Ave**




**Legend**

-  taxlots
-  piped stream segment
-  open stream channel
-  Wetlands
-  1996 Flood Area
-  FEMA 100-year floodplain
-  building footprints
-  forest
-  woodland
-  shrubland
-  herbaceous

**DRAFT**

June 7, 2021

The information on the map was derived from digital databases. Care was taken in the creation of this map but it is provided "as is". The City of Portland ensures meaningful access to city programs, services, and activities to comply with Civil Rights Title VI and ADA Title II laws and reasonably provides: translation, interpretation, modifications, accommodations, alternative formats, auxiliary aids and services. To request these services, contact 503-823-7700, City TTY 503-823-6868, Relay Service: 711.



SW PALATINE ST

City of Portland, Oregon



**Environmental Overlay Zone  
Map Correction Project**

**Natural Resources - After  
11240 SW 35th Ave**

**Explanation: Remap forest vegetation  
to follow dripline of canopy and exclude  
low structure vegetation.**




**Legend**

-  taxlots
-  forest
-  woodland
-  shrubland
-  herbaceous

**DRAFT**

June 7, 2021

The information on the map was derived from digital databases. Care was taken in the creation of this map but it is provided "as is". The City of Portland ensures meaningful access to city programs, services, and activities to comply with Civil Rights Title VI and ADA Title II laws and reasonably provides: translation, interpretation, modifications, accommodations, alternative formats, auxiliary aids and services. To request these services, contact 503-823-7700, City TTY 503-823-6868, Relay Service: 711.



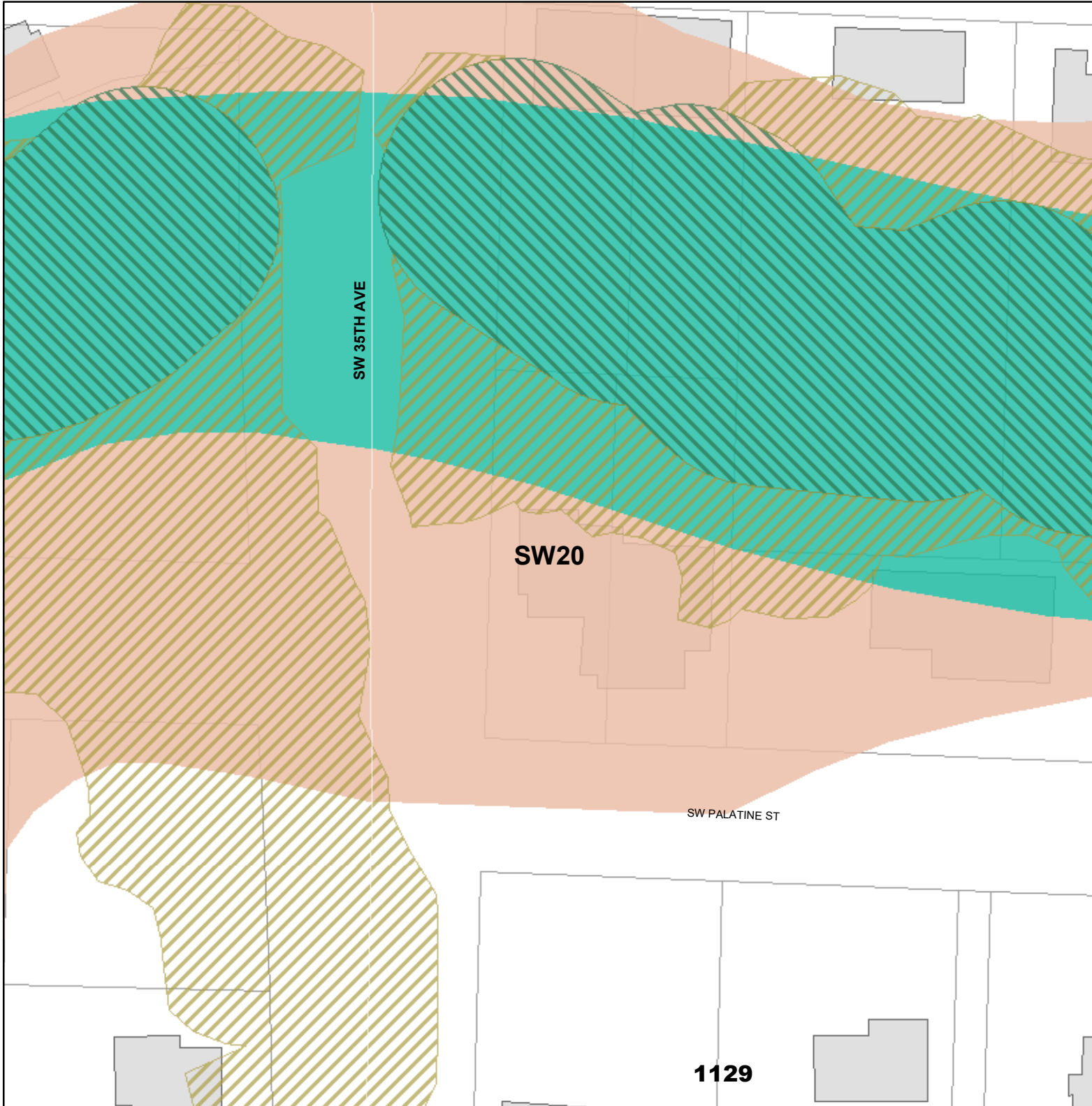
SW PALATINE ST

City of Portland, Oregon









**Environmental Overlay Zone  
Map Correction Project**

11240 SW 35th Ave  
R237669



**Legend**


-  Draft C Zone
-  Draft P Zone
-  Existing C Zone
-  Existing P Zone
-  building footprints
-  Taxlots

**DRAFT**

September 9, 2021

The information on the map was derived from digital databases Care was taken in the creation of this map but it is provided "as is". The City of Portland ensures meaningful access to city programs, services, and activities to comply with Civil Rights Title VI and ADA Title II laws and reasonably provides: translation, interpretation, modifications, accommodations, alternative formats, auxiliary aids and services. To request these services, contact 503-823-7700, City TTY 503-823-6868, Relay Service: 711.

0 25 50 Feet



**Environmental Overlay Zone  
Map Correction Project**

**Natural Resources - Before  
4334 SW Fairvale**




**Legend**

-  taxlots
-  forest
-  woodland
-  shrubland
-  herbaceous

**DRAFT**

June 7, 2021

The information on the map was derived from digital databases. Care was taken in the creation of this map but it is provided "as is". The City of Portland ensures meaningful access to city programs, services, and activities to comply with Civil Rights Title VI and ADA Title II laws and reasonably provides: translation, interpretation, modifications, accommodations, alternative formats, auxiliary aids and services. To request these services, contact 503-823-7700, City TTY 503-823-6868, Relay Service: 711.



1130

City of Portland, Oregon

**Environmental Overlay Zone  
Map Correction Project**

**Natural Resources - After  
4334 SW Fairvale**

**Explanation: Remap forest vegetation  
to follow dripline of canopy and delete  
areas of shadow.**




**Legend**

-  taxlots
-  forest
-  woodland
-  shrubland
-  herbaceous

**DRAFT**

June 7, 2021

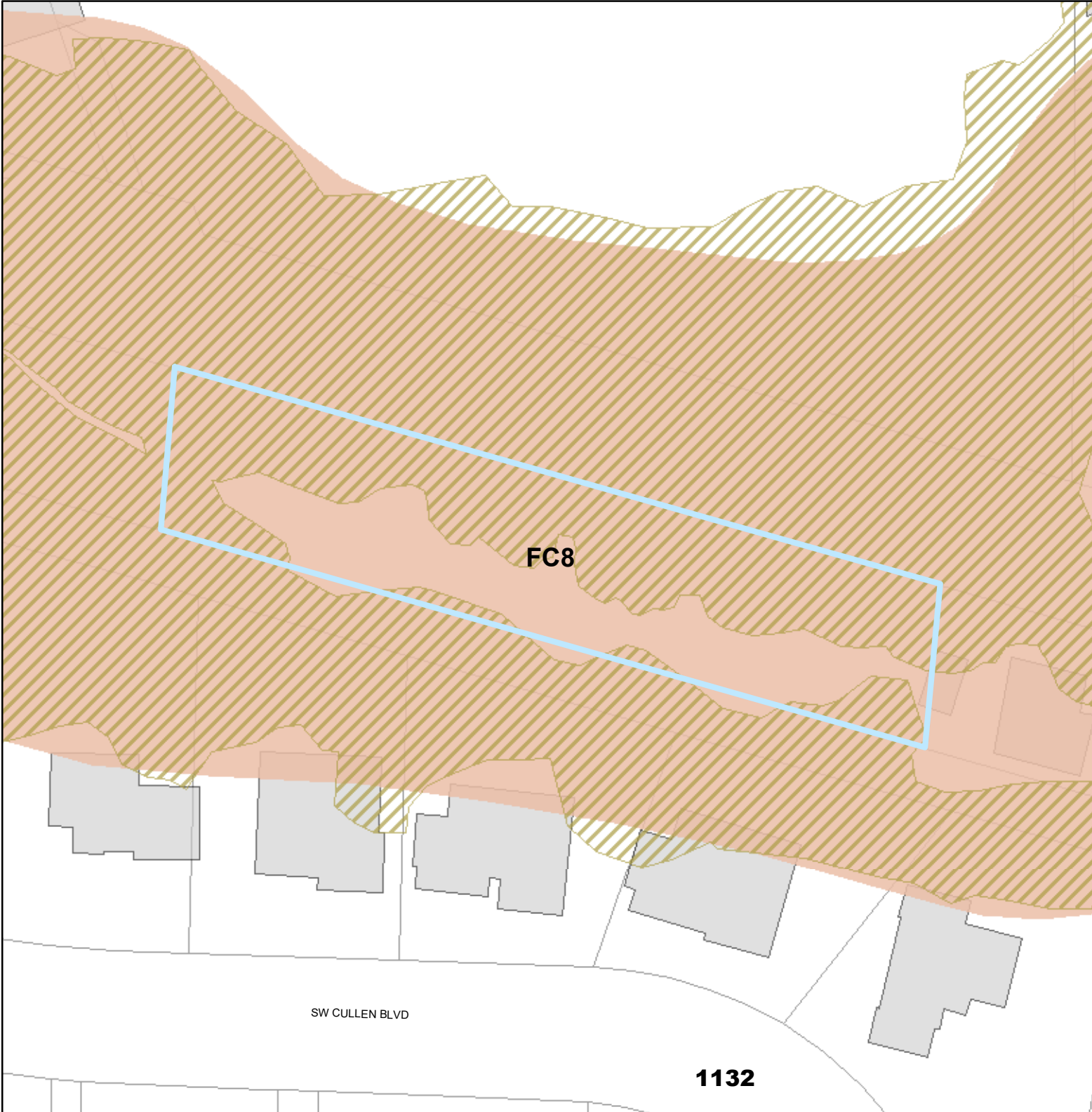
The information on the map was derived from digital databases. Care was taken in the creation of this map but it is provided "as is". The City of Portland ensures meaningful access to city programs, services, and activities to comply with Civil Rights Title VI and ADA Title II laws and reasonably provides: translation, interpretation, modifications, accommodations, alternative formats, auxiliary aids and services. To request these services, contact 503-823-7700, City TTY 503-823-6868, Relay Service: 711.





# Environmental Overlay Zone Map Correction Project

4334 SW Fairvale  
R328819



## Legend


- Draft C Zone
- Draft P Zone
- Existing C Zone
- Existing P Zone
- building footprints
- Taxlots

**DRAFT**

September 9, 2021

The information on the map was derived from digital databases. Care was taken in the creation of this map but it is provided "as is". The City of Portland ensures meaningful access to city programs, services, and activities to comply with Civil Rights Title VI and ADA Title II laws and reasonably provides: translation, interpretation, modifications, accommodations, alternative formats, auxiliary aids and services. To request these services, contact 503-823-7700, City TTY 503-823-6868, Relay Service: 711.

0 25 50 Feet



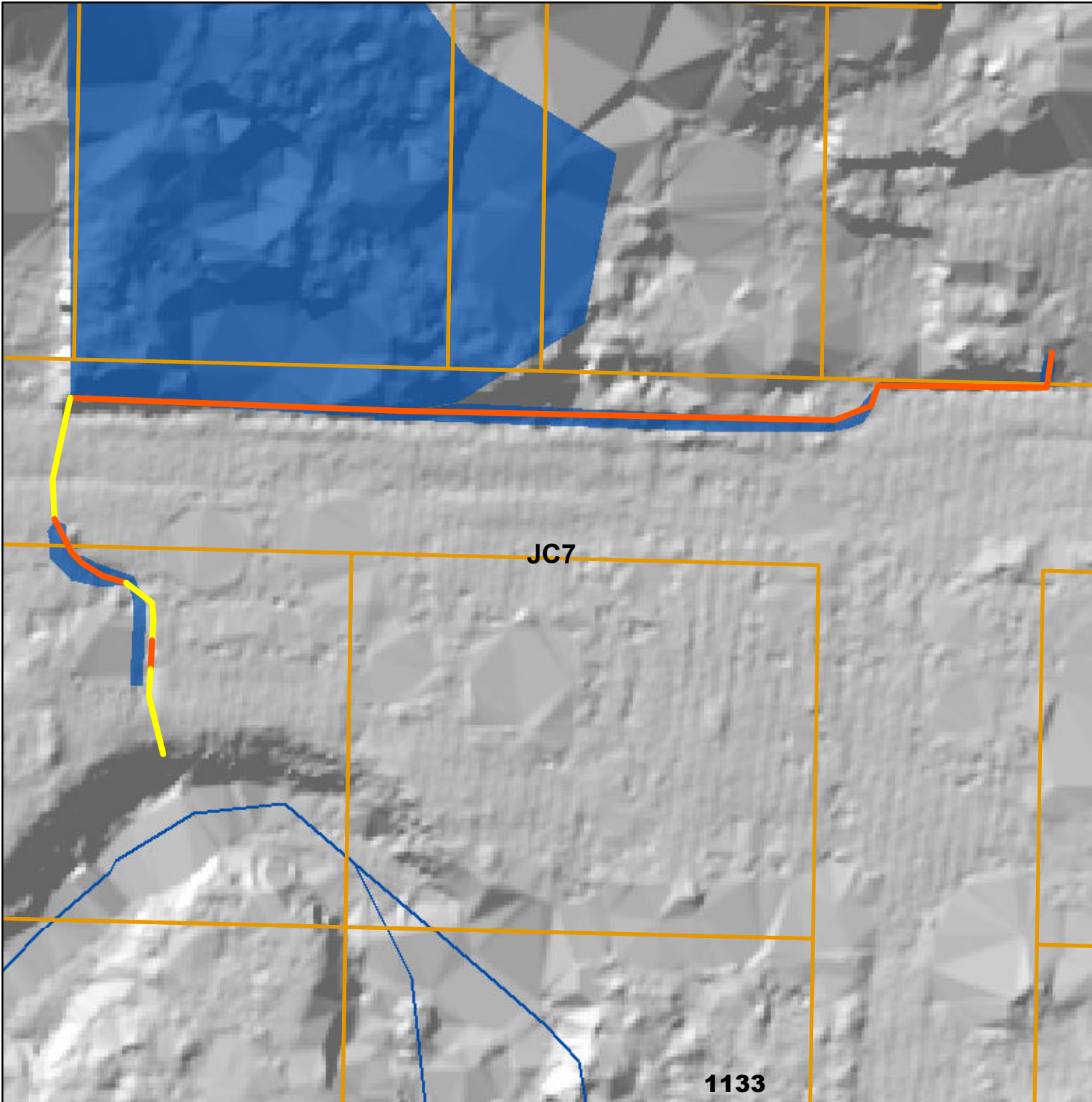


## Environmental Overlay Zone Map Correction Project

Natural Resources - After







4401 SE Tenino

Explanation: Add stream to inventory



### Legend

#### Segment\_Type

-  Open
-  Pipe
-  taxlots
-  piped stream segment
-  open stream channel
-  Wetlands

**DRAFT**

August 30, 2021

The information on the map was derived from digital databases. Care was taken in the creation of this map but it is provided "as is". The City of Portland ensures meaningful access to city programs, services, and activities to comply with Civil Rights Title VI and ADA Title II laws and reasonably provides: translation, interpretation, modifications, accommodations, alternative formats, auxiliary aids and services. To request these services, contact 503-823-7700, City TTY 503-823-6868, Relay Service: 711.

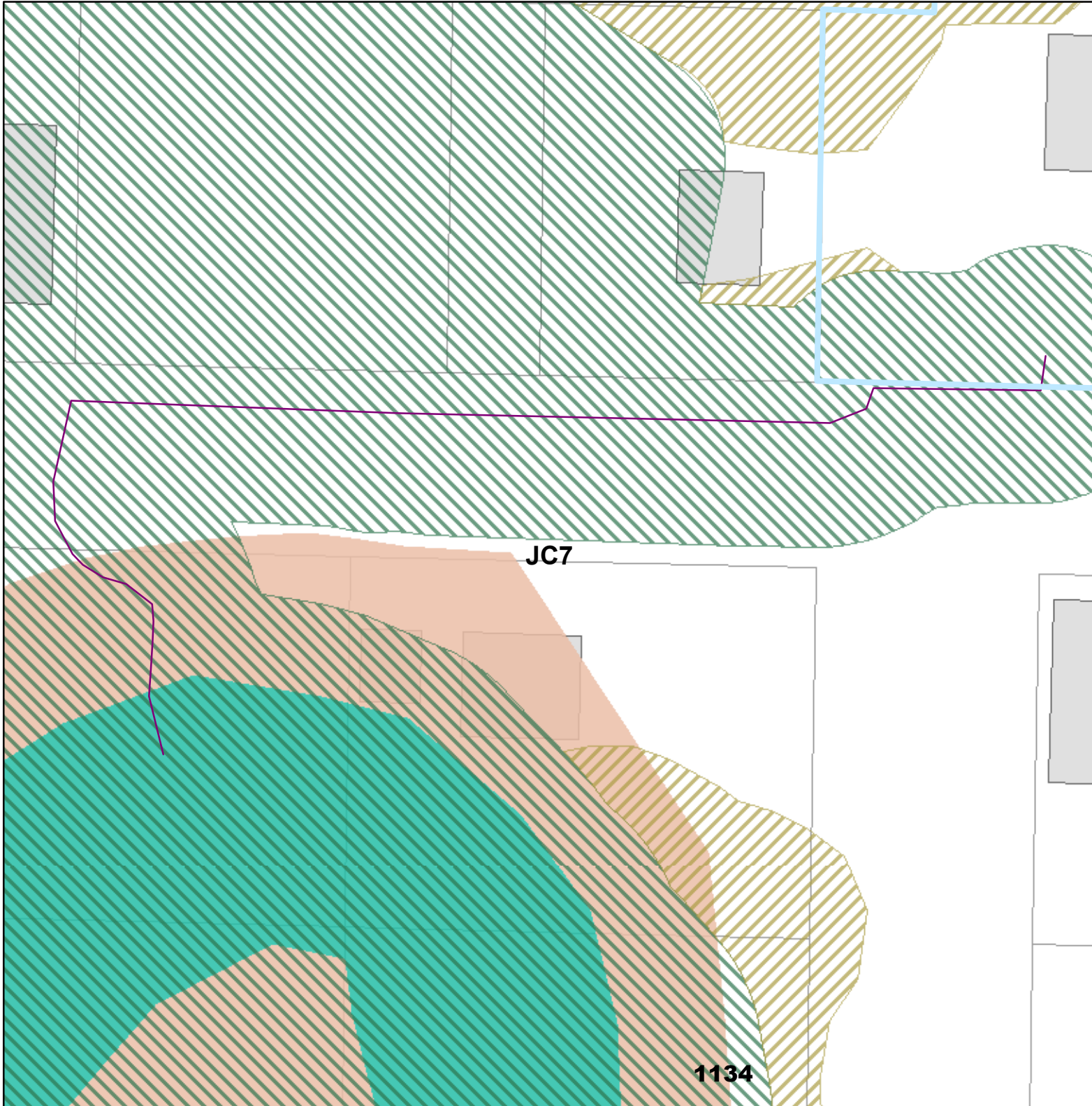
0 25 50 Feet





## Environmental Overlay Zone Map Correction Project

4401 SE Tenino  
R274953



### Legend

- StreamEdit\_SETenino
- Draft C Zone
- Draft P Zone
- Existing C Zone
- Existing P Zone
- building footprints
- Taxlots

**DRAFT**

September 9, 2021

The information on the map was derived from digital databases. Care was taken in the creation of this map but it is provided "as is". The City of Portland ensures meaningful access to city programs, services, and activities to comply with Civil Rights Title VI and ADA Title II laws and reasonably provides: translation, interpretation, modifications, accommodations, alternative formats, auxiliary aids and services. To request these services, contact 503-823-7700, City TTY 503-823-6868, Relay Service: 711.

0 20 40 Feet



**Environmental Overlay Zone  
Map Correction Project**

**Natural Resources - Before**



**Legend**


**NVCS Class**

-  forest
-  woodland
-  shrubland
-  herbaceous
-  taxlots
-  piped stream segment
-  open stream channel
-  Wetlands
-  building footprints

**DRAFT**

July 12, 2021

The information on the map was derived from digital databases. Care was taken in the creation of this map but it is provided "as is". The City of Portland ensures meaningful access to city programs, services, and activities to comply with Civil Rights Title VI and ADA Title II laws and reasonably provides: translation, interpretation, modifications, accommodations, alternative formats, auxiliary aids and services. To request these services, contact 503-823-7700, City TTY 503-823-6868, Relay Service: 711.







**Environmental Overlay Zone  
Map Correction Project**

**Natural Resources - After**

Remap vegetation - convert area from woodland to forest vegetation. Central portion of vegetation patch has denser tree canopy.

**Legend**

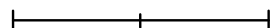
-  taxlots
-  piped stream segment
-  open stream channel
-  Wetlands
-  building footprints
-  forest
-  woodland
-  shrubland
-  herbaceous

**DRAFT**

July 12, 2021

The information on the map was derived from digital databases Care was taken in the creation of this map but it is provided "as is". The City of Portland ensures meaningful access to city programs, services, and activities to comply with Civil Rights Title VI and ADA Title II laws and reasonably provides: translation, interpretation, modifications, accommodations, alternative formats, auxiliary aids and services. To request these services, contact 503-823-7700, City TTY 503-823-6868, Relay Service: 711.

0 135 270 Feet



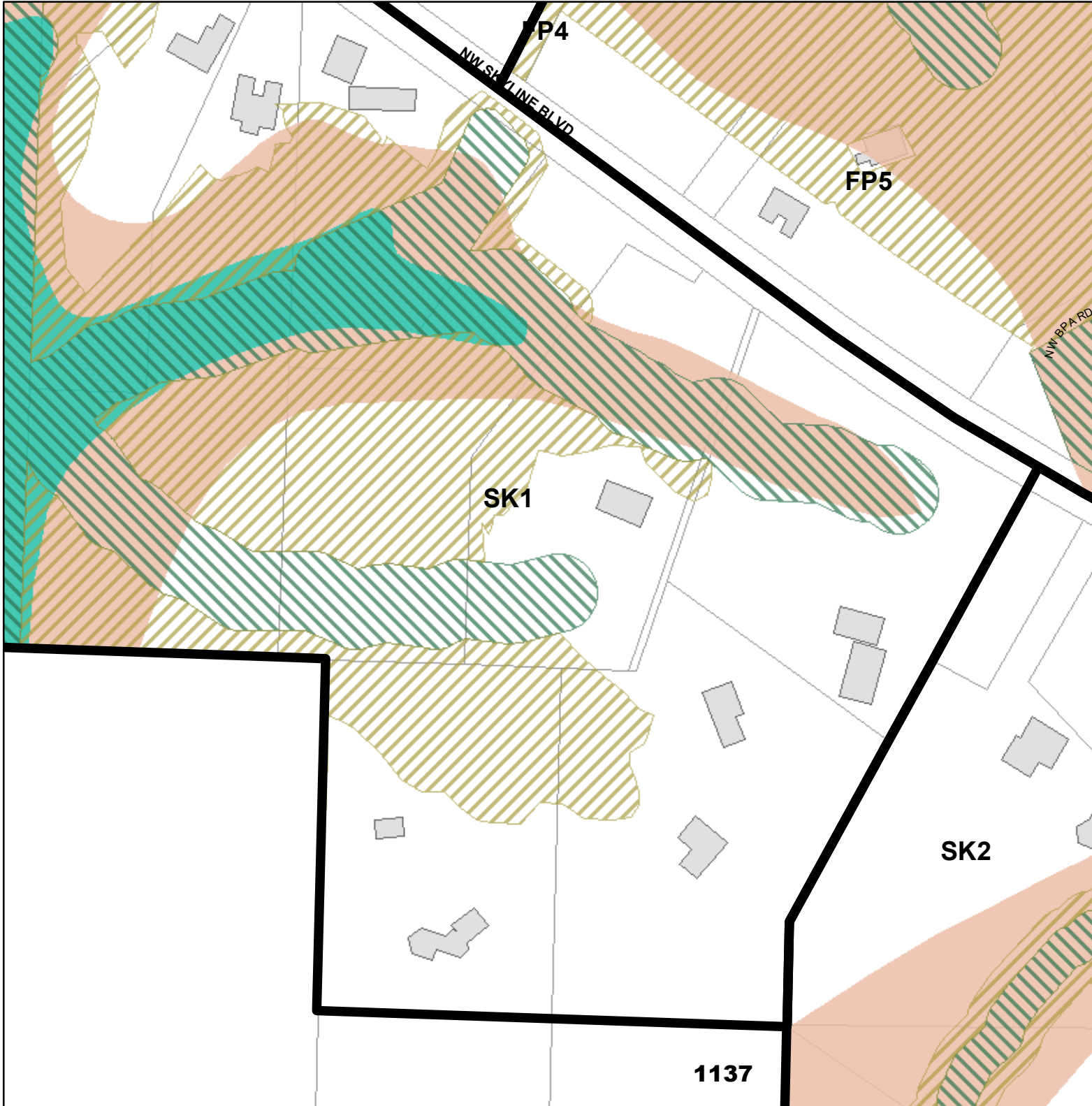

1136

City of Portland, Oregon










# Environmental Overlay Zone Map Correction Project

Resource Site SK1



## Legend


-  StreamEdit\_SETenino
-  Draft C Zone
-  Draft P Zone
-  Existing C Zone
-  Existing P Zone
-  building footprints
-  Taxlots

**DRAFT**

September 9, 2021

The information on the map was derived from digital databases. Care was taken in the creation of this map but it is provided "as is". The City of Portland ensures meaningful access to city programs, services, and activities to comply with Civil Rights Title VI and ADA Title II laws and reasonably provides: translation, interpretation, modifications, accommodations, alternative formats, auxiliary aids and services. To request these services, contact 503-823-7700, City TTY 503-823-6868, Relay Service: 711.

0 90 180 Feet



1137












**Environmental Overlay Zone  
Map Correction Project**

**Natural Resources - After**

**SW Canning St**

**Explanation: Add stream to inventory**

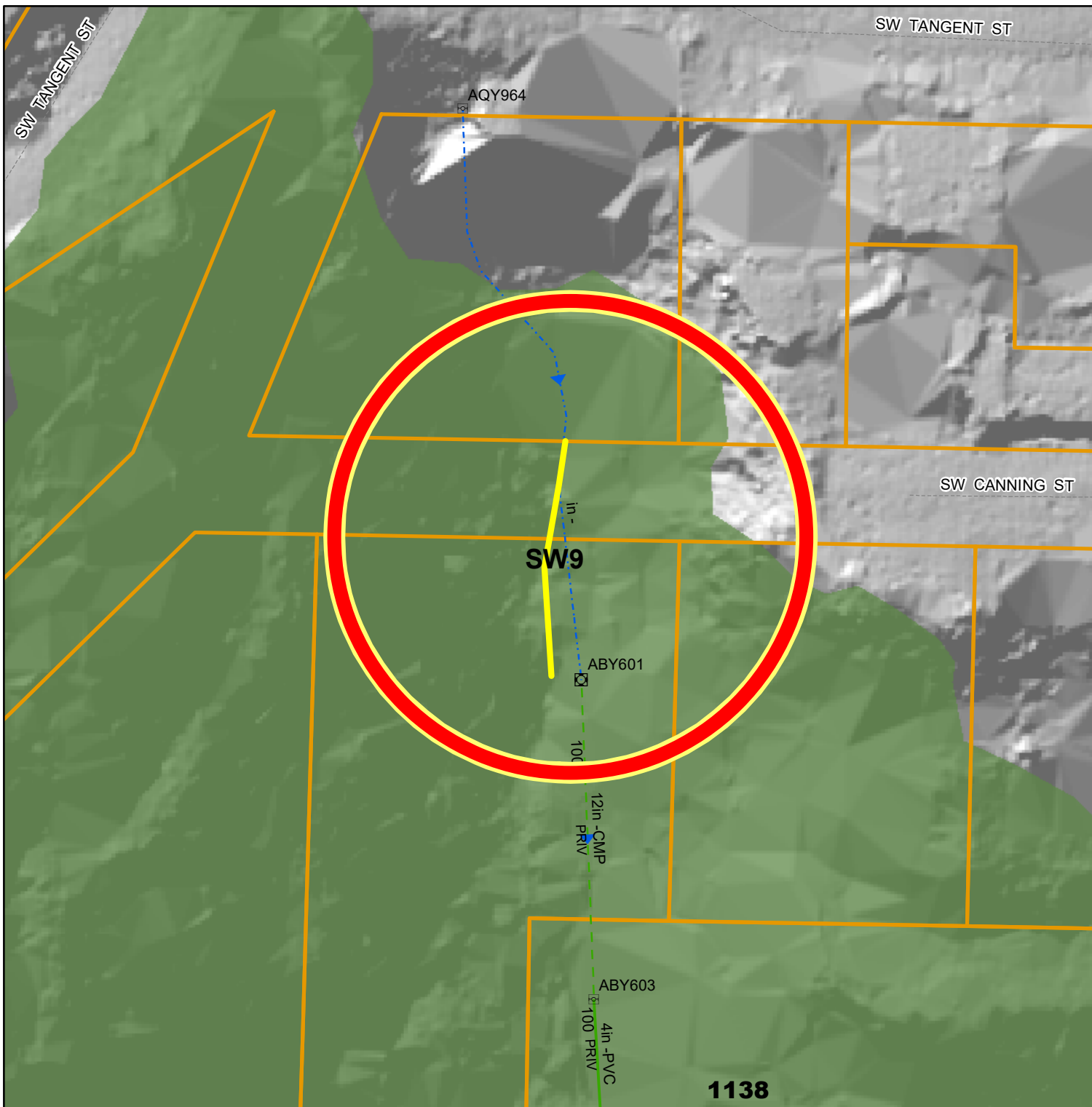

**Legend**

-  StreamEdit\_SWCanningSt
-  taxlots
-  piped stream segment
-  open stream channel
-  Wetlands
-  forest
-  woodland
-  shrubland
-  herbaceous

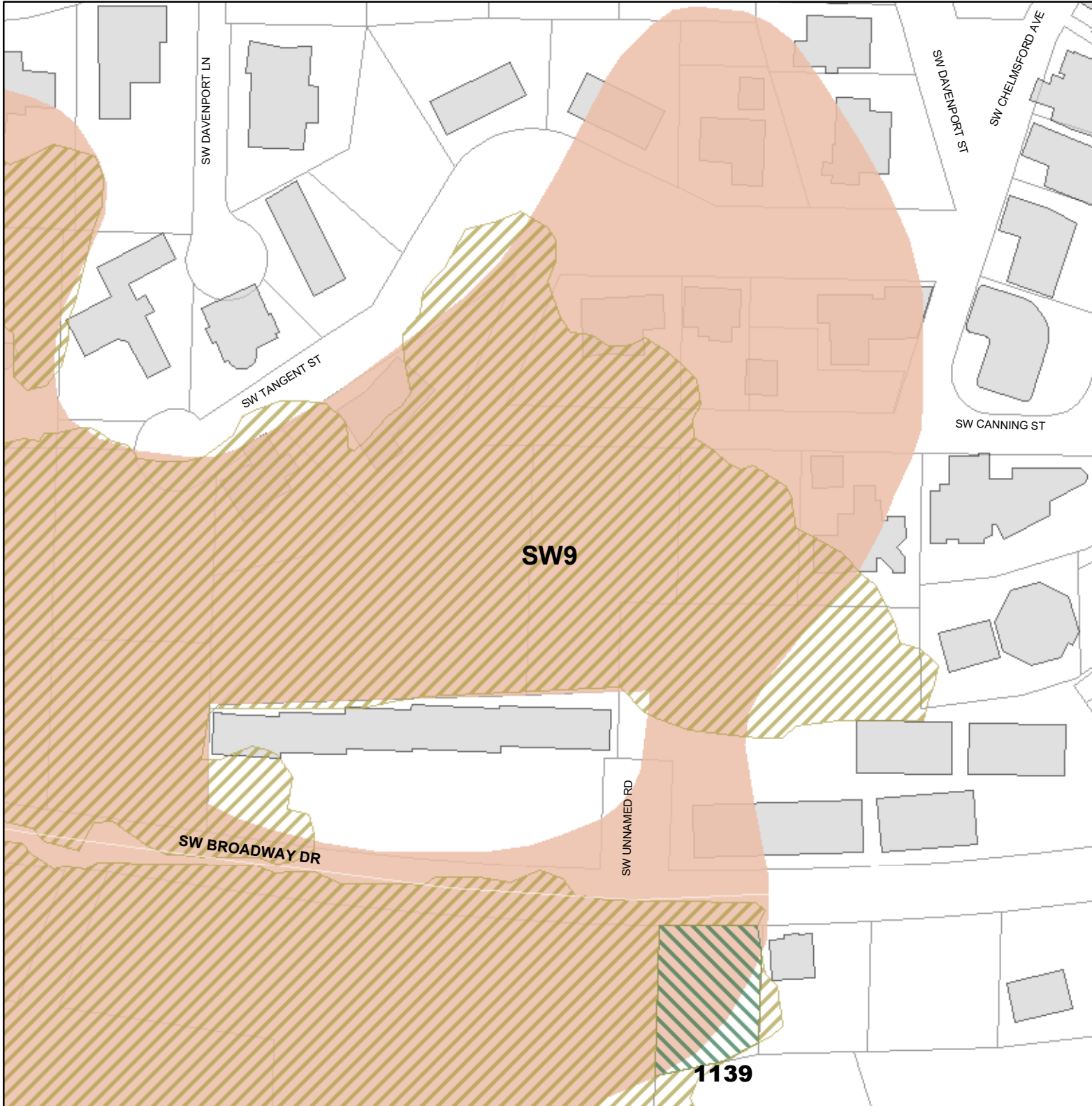
**DRAFT**

August 30, 2021




The information on the map was derived from digital databases. Care was taken in the creation of this map but it is provided "as is". The City of Portland ensures meaningful access to city programs, services, and activities to comply with Civil Rights Title VI and ADA Title II laws and reasonably provides: translation, interpretation, modifications, accommodations, alternative formats, auxiliary aids and services. To request these services, contact 503-823-7700, City TTY 503-823-6868, Relay Service: 711.



Resource Site SW9



**Legend**

-  Draft C Zone
-  Draft P Zone
-  Existing C Zone
-  Existing P Zone
-  building footprints
-  Taxlots

**DRAFT**

September 9, 2021

The information on the map was derived from digital databases. Care was taken in the creation of this map but it is provided "as is". The City of Portland ensures meaningful access to city programs, services, and activities to comply with Civil Rights Title VI and ADA Title II laws and reasonably provides: translation, interpretation, modifications, accommodations, alternative formats, auxiliary aids and services. To request these services, contact 503-823-7700, City TTY 503-823-6868, Relay Service: 711.

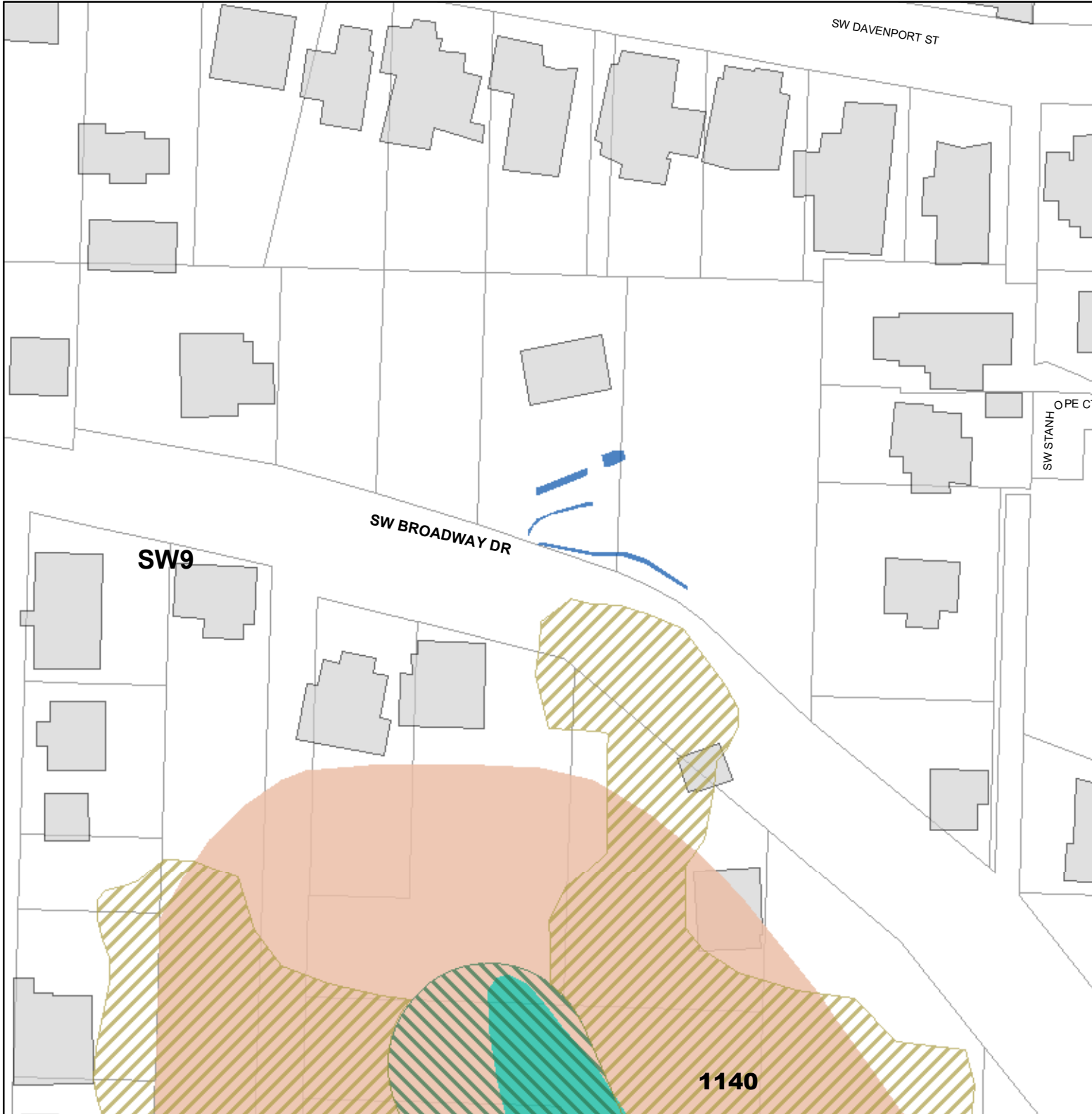
0 50 100 Feet












**Environmental Overlay Zone  
Map Correction Project**

1445 SW Broadway Dr  
Wetland Complex



**Legend**

-  Wetlands
-  Draft C Zone
-  Draft P Zone
-  Existing C Zone
-  Existing P Zone
-  building footprints
-  Taxlots

**DRAFT**

September 9, 2021

The information on the map was derived from digital databases. Care was taken in the creation of this map but it is provided "as is". The City of Portland ensures meaningful access to city programs, services, and activities to comply with Civil Rights Title VI and ADA Title II laws and reasonably provides: translation, interpretation, modifications, accommodations, alternative formats, auxiliary aids and services. To request these services, contact 503-823-7700, City TTY 503-823-6868, Relay Service: 711.

0 37.5 75 Feet








**Environmental Overlay Zone  
Map Correction Project**

**Vegetation and Slope**

**3242 SW Upper Dr**




**Legend**

-  taxlots
-  steep slopes (25% or more)
-  forest
-  woodland
-  shrubland
-  herbaceous

**DRAFT**

April 20, 2021

The information on the map was derived from digital databases. Care was taken in the creation of this map but it is provided "as is". The City of Portland ensures meaningful access to city programs, services, and activities to comply with Civil Rights Title VI and ADA Title II laws and reasonably provides: translation, interpretation, modifications, accommodations, alternative formats, auxiliary aids and services. To request these services, contact 503-823-7700, City TTY 503-823-6868, Relay Service: 711.

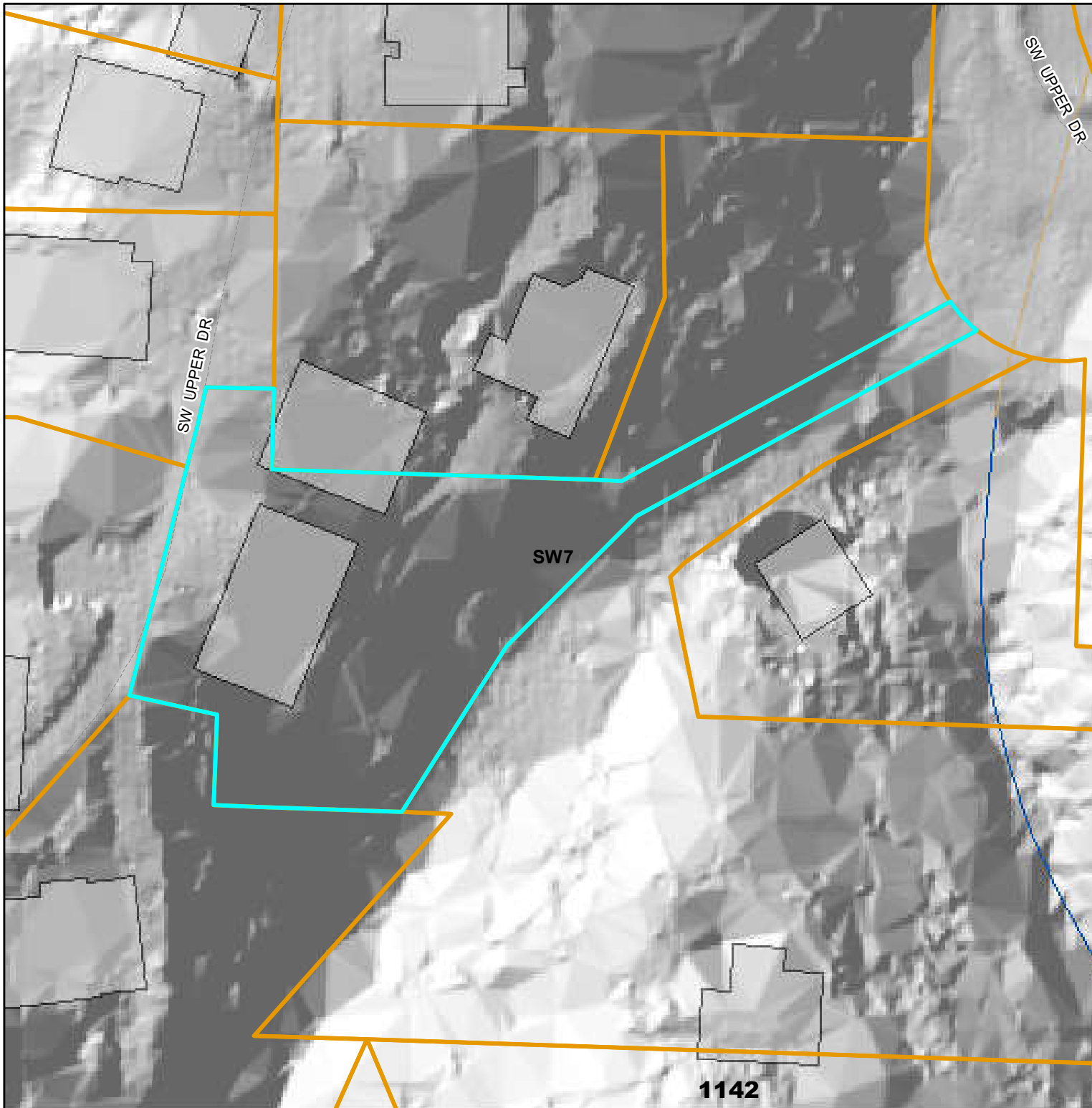









## Environmental Overlay Zone Map Correction Project

### Water Features

3242 SW Upper Dr



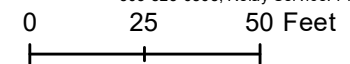
### Legend

-  taxlots
-  piped stream segment
-  open stream channel
-  Wetlands
-  building footprints

**DRAFT**

April 20, 2021

The information on the map was derived from digital databases. Care was taken in the creation of this map but it is provided "as is". The City of Portland ensures meaningful access to city programs, services, and activities to comply with Civil Rights Title VI and ADA Title II laws and reasonably provides: translation, interpretation, modifications, accommodations, alternative formats, auxiliary aids and services. To request these services, contact 503-823-7700, City TTY 503-823-6868, Relay Service: 711.

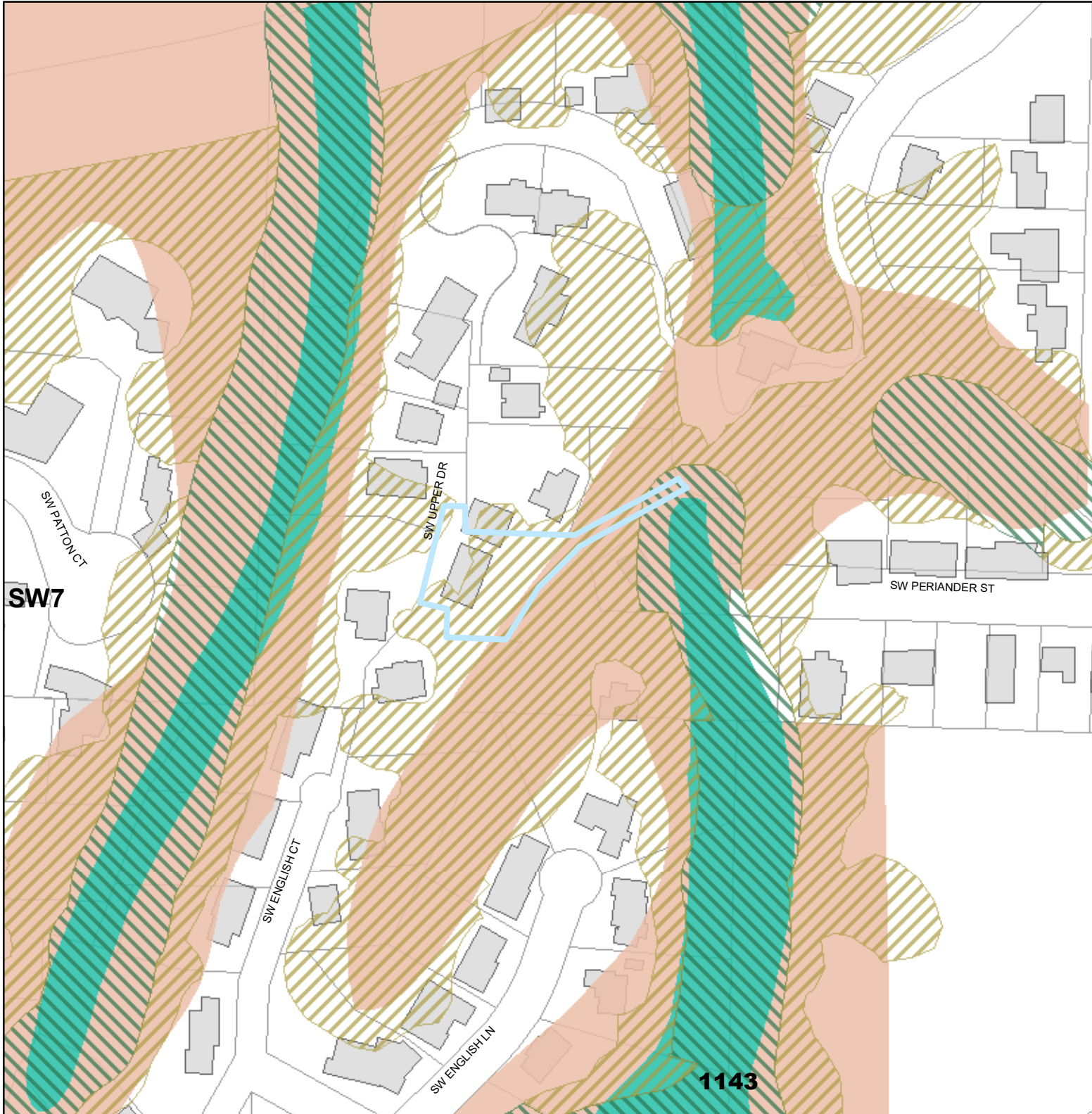


1142









**Environmental Overlay Zone  
Map Correction Project**

3242 SW Upper Dr  
R271372



**Legend**


-  Draft C Zone
-  Draft P Zone
-  Existing C Zone
-  Existing P Zone
-  building footprints
-  Taxlots

**DRAFT**

September 9, 2021

The information on the map was derived from digital databases Care was taken in the creation of this map but it is provided "as is". The City of Portland ensures meaningful access to city programs, services, and activities to comply with Civil Rights Title VI and ADA Title II laws and reasonably provides: translation, interpretation, modifications, accommodations, alternative formats, auxiliary aids and services. To request these services, contact 503-823-7700, City TTY 503-823-6868, Relay Service: 711.

0 70 140 Feet







## Environmental Overlay Zone Map Correction Project

### Natural Resources

2896 NW 53rd Ave  
R223208

### Legend

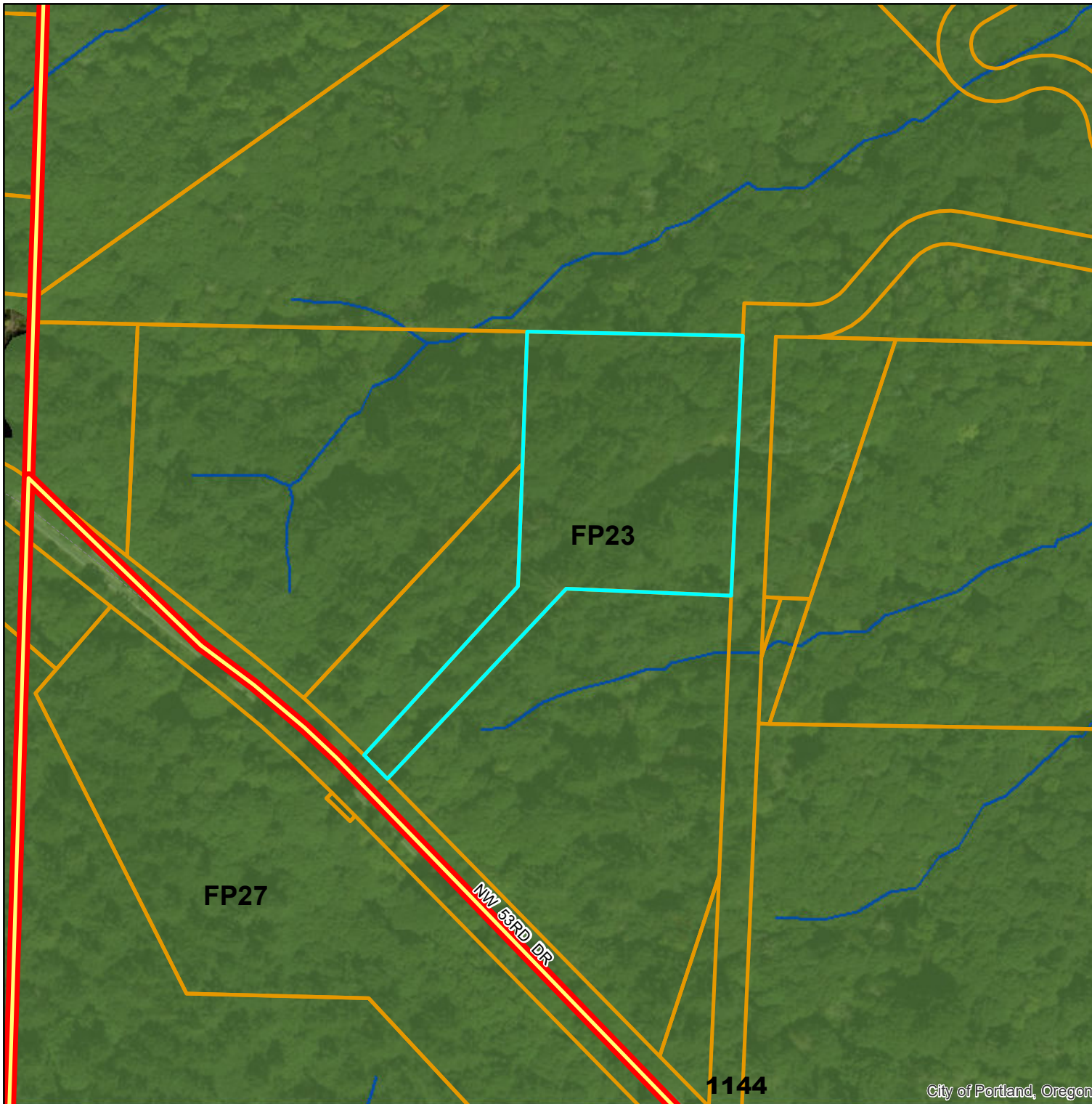
-  taxlots
-  piped stream segment
-  open stream channel
-  Wetlands
-  forest
-  woodland
-  shrubland
-  herbaceous

**DRAFT**

August 30, 2021

The information on the map was derived from digital databases. Care was taken in the creation of this map but it is provided "as is". The City of Portland ensures meaningful access to city programs, services, and activities to comply with Civil Rights Title VI and ADA Title II laws and reasonably provides: translation, interpretation, modifications, accommodations, alternative formats, auxiliary aids and services. To request these services, contact 503-823-7700, City TTY 503-823-6868, Relay Service: 711.

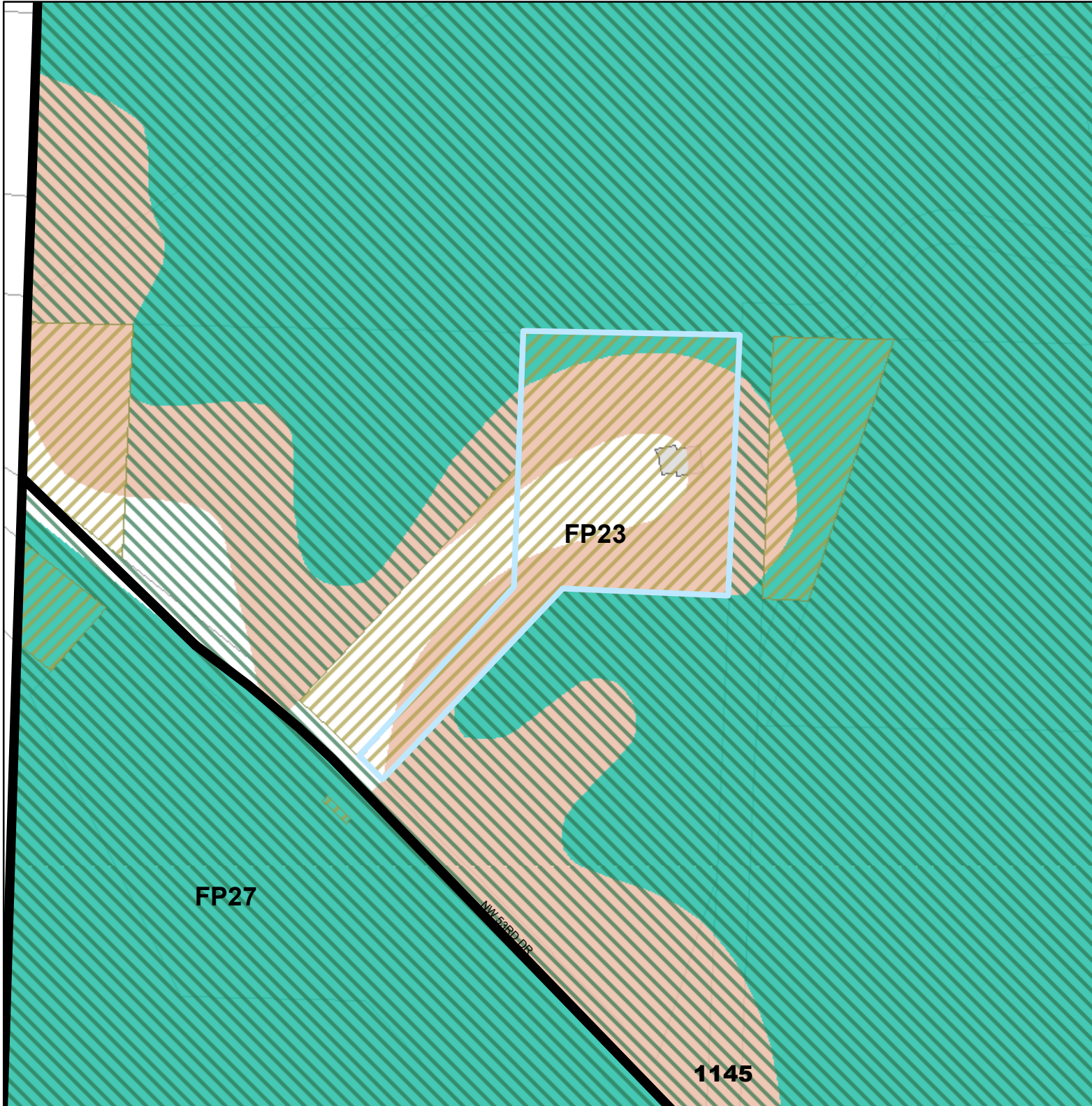
0 112.5 225 Feet








# Environmental Overlay Zone Map Correction Project

2896 NW 53rd Ave  
R223208



## Legend


-  Draft C Zone
-  Draft P Zone
-  Existing C Zone
-  Existing P Zone
-  building footprints
-  Taxlots

**DRAFT**

September 9, 2021

The information on the map was derived from digital databases Care was taken in the creation of this map but it is provided "as is". The City of Portland ensures meaningful access to city programs, services, and activities to comply with Civil Rights Title VI and ADA Title II laws and reasonably provides: translation, interpretation, modifications, accommodations, alternative formats, auxiliary aids and services. To request these services, contact 503-823-7700, City TTY 503-823-6868, Relay Service: 711.

0 87.5 175 Feet





**Environmental Overlay Zone  
Map Correction Project**

**Natural Resources**

**2307 SW Nebraska  
R115806**


**Legend**

-  taxlots
-  piped stream segment
-  open stream channel
-  Wetlands
-  forest
-  woodland
-  shrubland
-  herbaceous

**DRAFT**

August 30, 2021

The information on the map was derived from digital databases. Care was taken in the creation of this map but it is provided "as is". The City of Portland ensures meaningful access to city programs, services, and activities to comply with Civil Rights Title VI and ADA Title II laws and reasonably provides: translation, interpretation, modifications, accommodations, alternative formats, auxiliary aids and services. To request these services, contact 503-823-7700, City TTY 503-823-6868, Relay Service: 711.







**Environmental Overlay Zone  
Map Correction Project**

2307 nw Nebraska  
R115806



**Legend**


-  Draft C Zone
-  Draft P Zone
-  Existing C Zone
-  Existing P Zone
-  building footprints
-  Taxlots

**DRAFT**

September 9, 2021

The information on the map was derived from digital databases. Care was taken in the creation of this map but it is provided "as is". The City of Portland ensures meaningful access to city programs, services, and activities to comply with Civil Rights Title VI and ADA Title II laws and reasonably provides: translation, interpretation, modifications, accommodations, alternative formats, auxiliary aids and services. To request these services, contact 503-823-7700, City TTY 503-823-6868, Relay Service: 711.

0 65 130 Feet



**1147**



## Environmental Overlay Zone Map Correction Project

### Natural Resources

6035 SW Multnomah  
R329763




### Legend

-  taxlots
-  piped stream segment
-  open stream channel
-  Wetlands
-  forest
-  woodland
-  shrubland
-  herbaceous

**DRAFT**

August 30, 2021

The information on the map was derived from digital databases. Care was taken in the creation of this map but it is provided "as is". The City of Portland ensures meaningful access to city programs, services, and activities to comply with Civil Rights Title VI and ADA Title II laws and reasonably provides: translation, interpretation, modifications, accommodations, alternative formats, auxiliary aids and services. To request these services, contact 503-823-7700, City TTY 503-823-6868, Relay Service: 711.





THE BUREAU OF  
**PLANNING &  
SUSTAINABILITY**







# Environmental Overlay Zone Map Correction Project

6035 SW Multnomah  
R329763

1149



## Legend

-  Draft C Zone
-  Draft P Zone
-  Existing C Zone
-  Existing P Zone
-  building footprints
-  Taxlots

**DRAFT**

September 9, 2021

The information on the map was derived from digital databases Care was taken in the creation of this map but it is provided "as is". The City of Portland ensures meaningful access to city programs, services, and activities to comply with Civil Rights Title VI and ADA Title II laws and reasonably provides: translation, interpretation, modifications, accommodations, alternative formats, auxiliary aids and services. To request these services, contact 503-823-7700, City TTY 503-823-6888, Relay Service: 711.

0 37.5 75 Feet





## Environmental Overlay Zone Map Correction Project

### Natural Resources

5100 NW Skyline Blvd  
R324402

### Legend

-  taxlots
-  piped stream segment
-  open stream channel
-  Wetlands
-  forest
-  woodland
-  shrubland
-  herbaceous

**DRAFT**

August 30, 2021

The information on the map was derived from digital databases. Care was taken in the creation of this map but it is provided "as is". The City of Portland ensures meaningful access to city programs, services, and activities to comply with Civil Rights Title VI and ADA Title II laws and reasonably provides: translation, interpretation, modifications, accommodations, alternative formats, auxiliary aids and services. To request these services, contact 503-823-7700, City TTY 503-823-6868, Relay Service: 711.

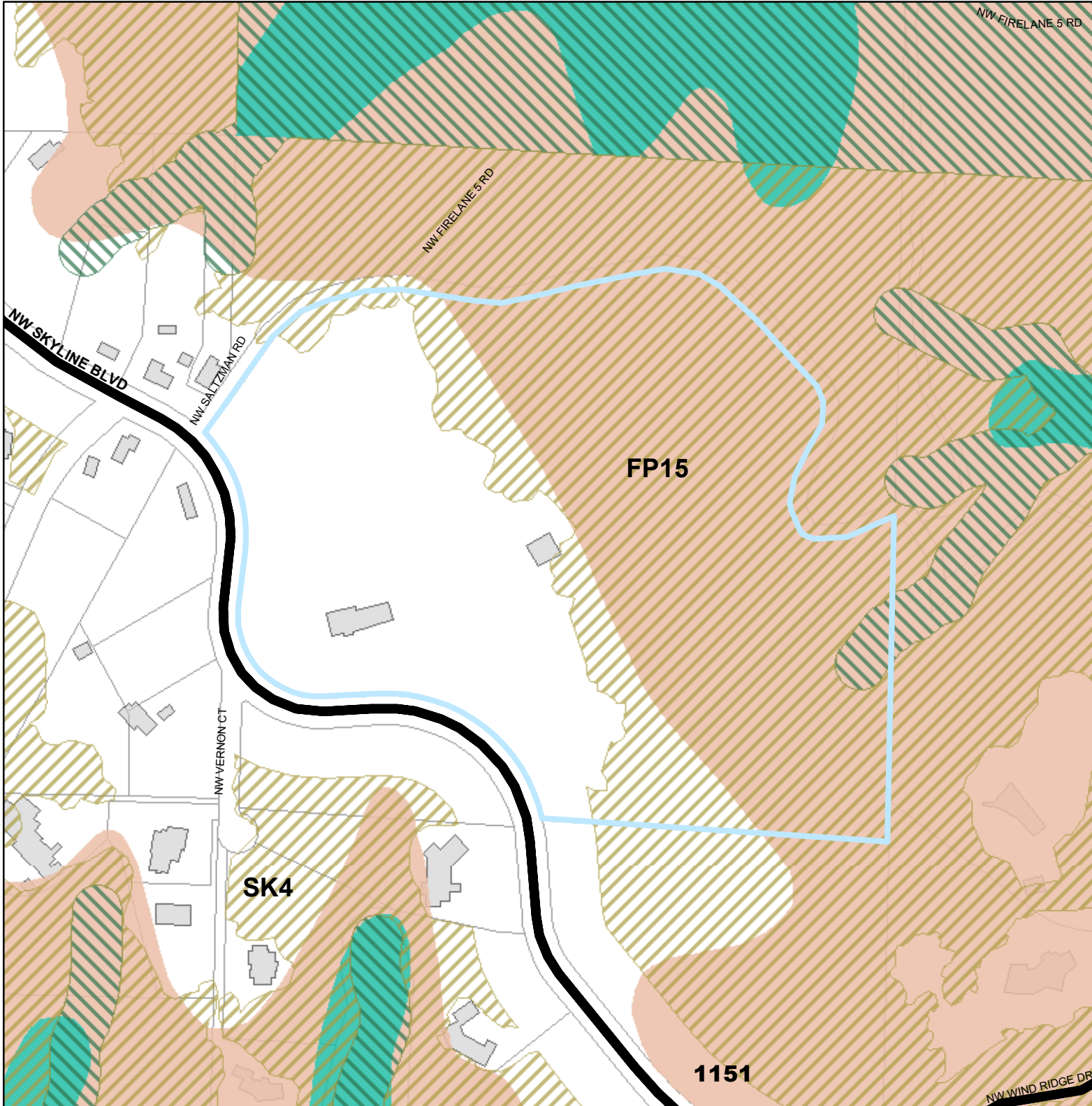
0 185 370 Feet





# Environmental Overlay Zone Map Correction Project

5100 NW Skyline  
R324402



## Legend

- Draft C Zone
- Draft P Zone
- Existing C Zone
- Existing P Zone
- building footprints
- Taxlots

**DRAFT**

September 9, 2021

The information on the map was derived from digital databases Care was taken in the creation of this map but it is provided "as is". The City of Portland ensures meaningful access to city programs, services, and activities to comply with Civil Rights Title VI and ADA Title II laws and reasonably provides: translation, interpretation, modifications, accommodations, alternative formats, auxiliary aids and services. To request these services, contact 503-823-7700, City TTY 503-823-6868, Relay Service: 711.

0 145 290 Feet

