













Environmental Overlay Zone Map Correction Project

Natural Resources - Before

15705 SE Clatsop St



Legend

-  taxlots
-  piped stream segment
-  open stream channel
-  Wetlands
-  building footprints
-  steep slopes (25% or more)
-  forest
-  woodland
-  shrubland
-  herbaceous

DRAFT

July 6, 2021

The information on the map was derived from digital databases. Care was taken in the creation of this map but it is provided "as is". The City of Portland ensures meaningful access to city programs, services, and activities to comply with Civil Rights Title VI and ADA Title III laws and reasonably provides: translation, interpretation, modifications, accommodations, alternative formats, auxiliary aids and services. To request these services, contact 503-823-7700, City TTY 503-823-6968, Relay Service: 711.

0 45 90 Feet















Environmental Overlay Zone Map Correction Project

Natural Resources - After

15705 SE Clatsop St

Explanation: Remap woodland
vegetation to create gap between
trees that are disconnected from
the larger woodland patch.

Legend

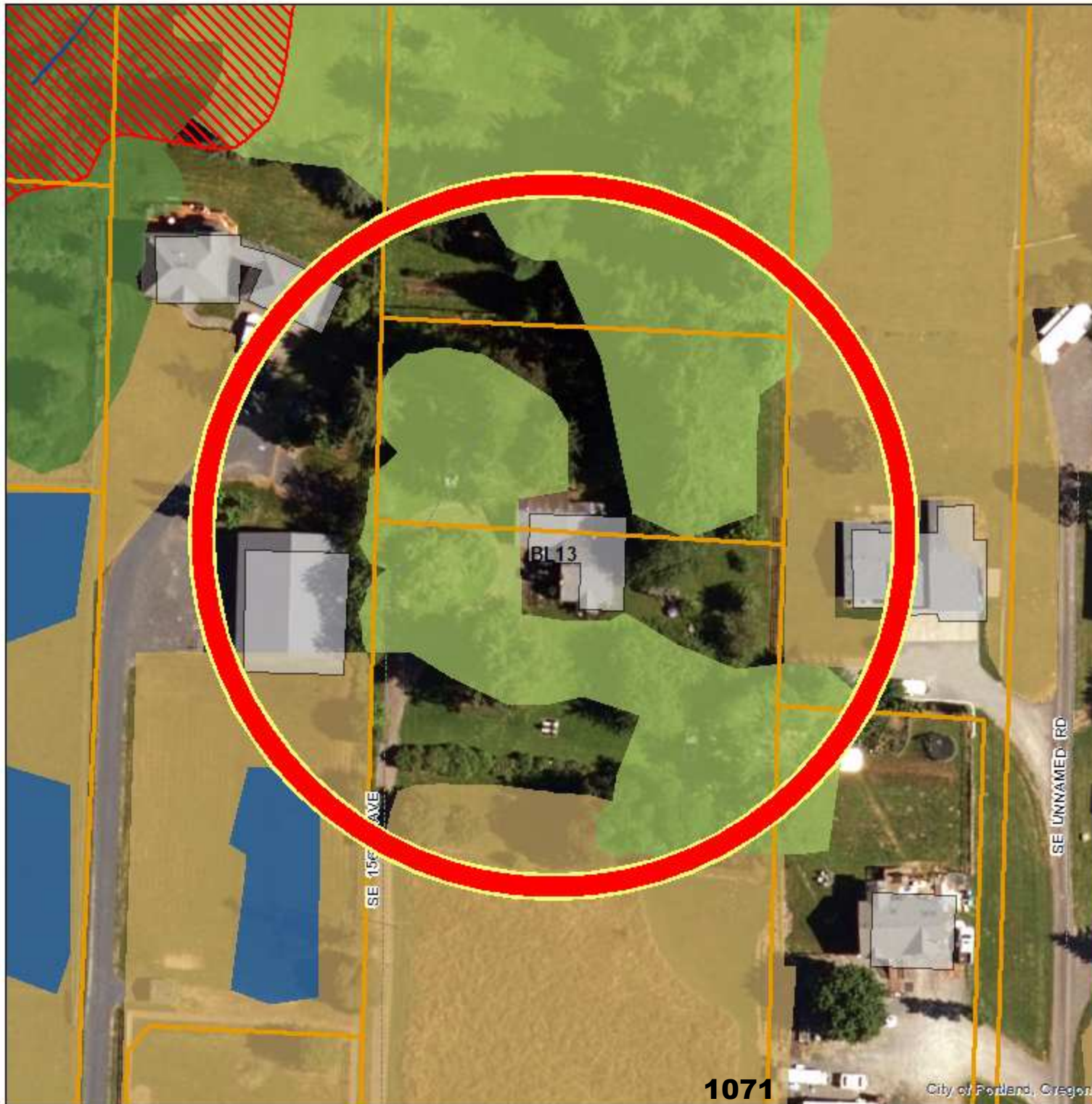
-  taxlots
-  piped stream segment
-  open stream channel
-  Wetlands
-  building footprints
-  steep slopes (25% or more)
-  forest
-  woodland
-  shrubland
-  herbaceous

DRAFT

July 6, 2021

The information on the map was derived from digital databases. Care was taken in the creation of this map but it is provided "as is". The City of Portland ensures meaningful access to city programs, services, and activities to comply with Civil Rights Title VI and ADA Title III laws and reasonably provides: translation, interpretation, modifications, accommodations, alternative formats, auxiliary aids and services. To request these services, contact 503-823-7700, City TTY 503-823-6968, Relay Service: 711.

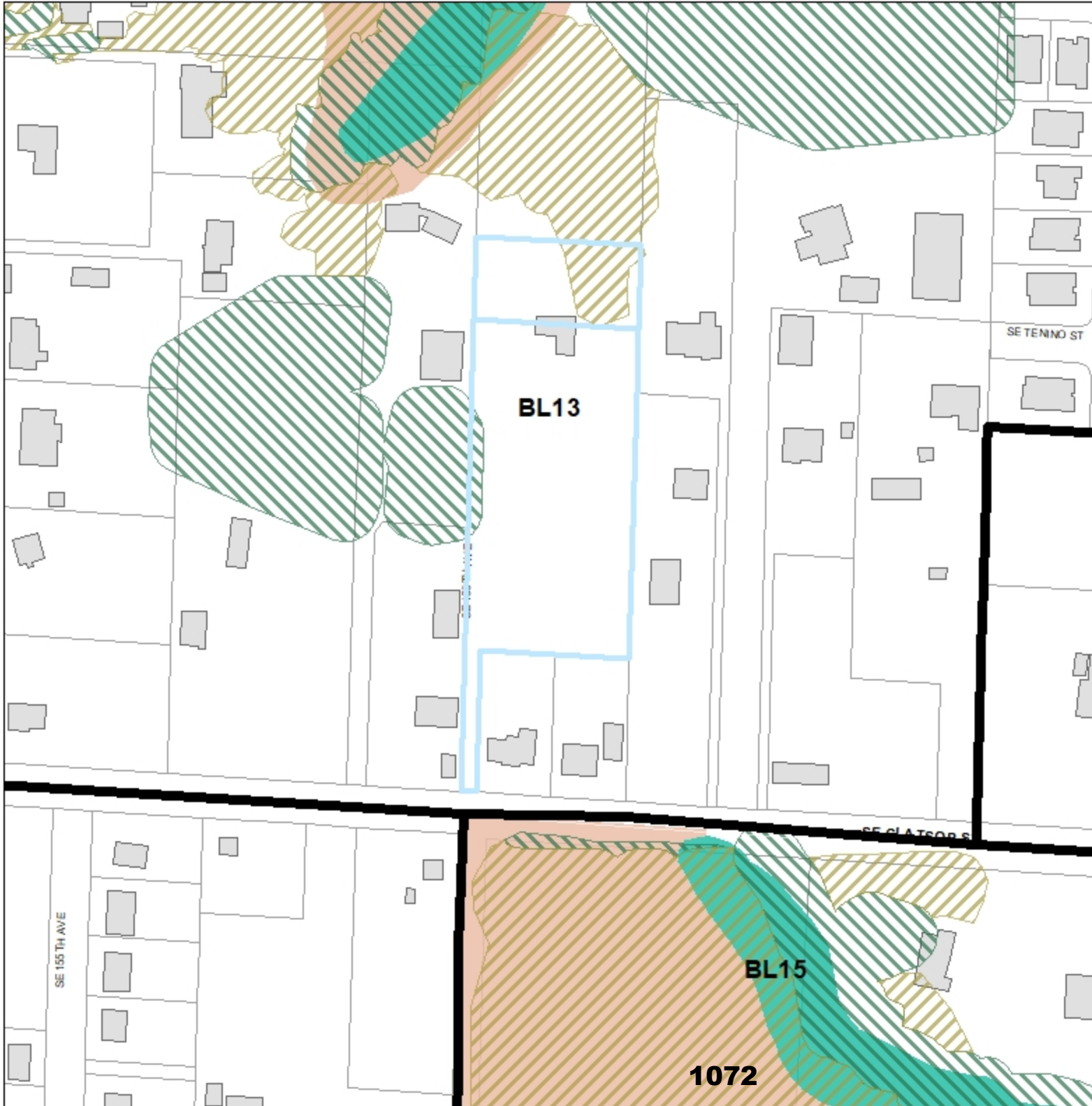
0 45 90 Feet











Environmental Overlay Zone Map Correction Project

15705 SE Clatsop St
R337088



Legend

-  Draft C Zone
-  Draft P Zone
-  Existing C Zone
-  Existing P Zone
-  building footprints
-  Taxlots

DRAFT

September 9, 2021

The information on the map was derived from digital databases. Care was taken in the creation of this map but it is provided "as is". The City of Portland ensures meaningful access to city programs, services, and activities to comply with Civil Rights Title VI and ADA Title II laws and reasonably provides: translation, interpretation, modifications, accommodations, alternative formats, auxiliary aids and services. To request these services, contact 503-823-7700, City TTY 503-823-6868, Relay Service: 711.

0 90 180 Feet

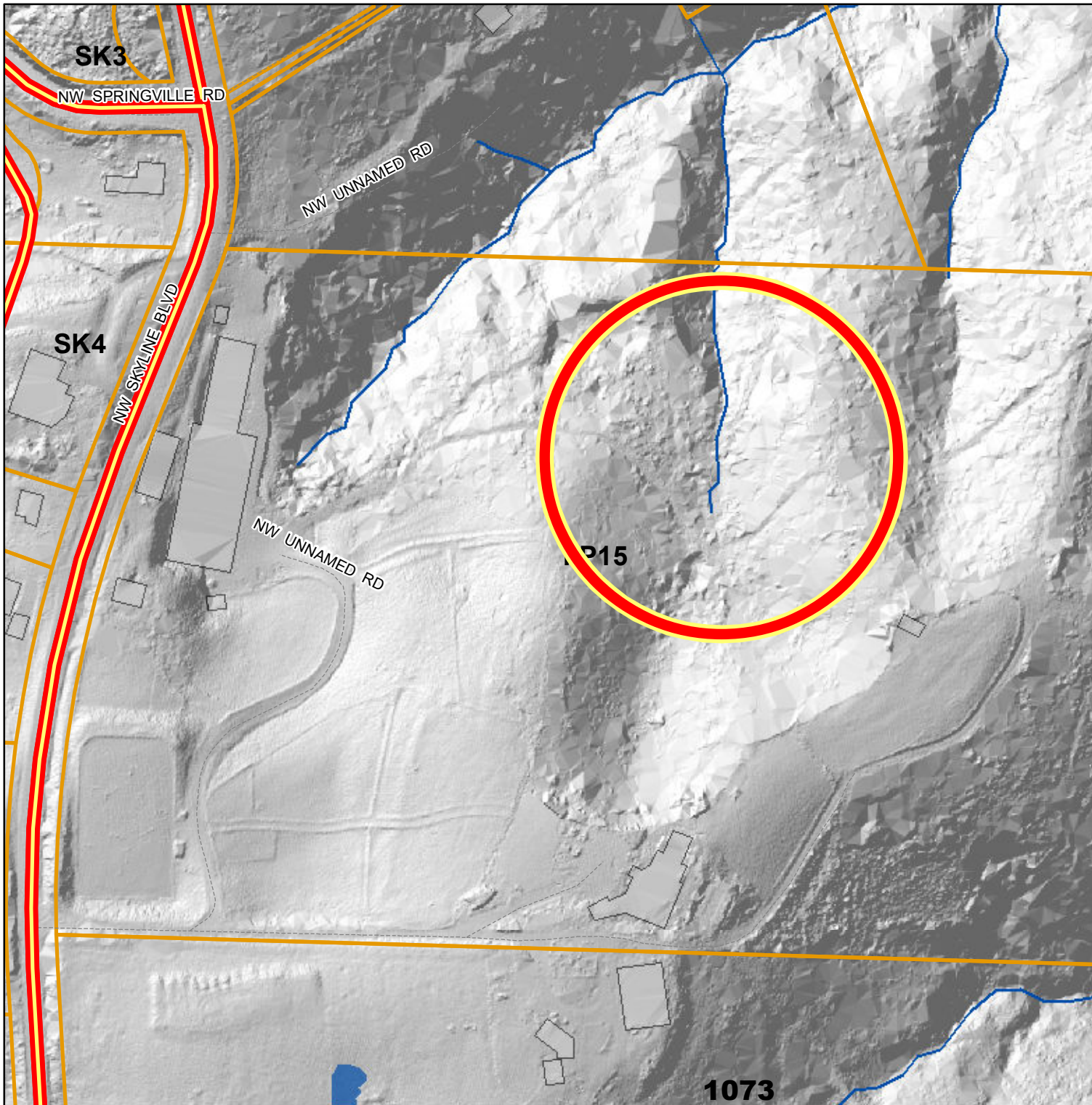









**Environmental Overlay Zone
Map Correction Project**

Natural Resources - Before

6220 NW Skyline Blvd



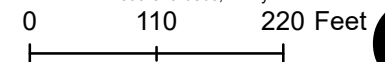
Legend

-  taxlots
-  piped stream segment
-  open stream channel
-  Updated Wetland Mapping
-  building footprints

DRAFT

August 4, 2021

The information on the map was derived from digital databases. Care was taken in the creation of this map but it is provided "as is". The City of Portland ensures meaningful access to city programs, services, and activities to comply with Civil Rights Title VI and ADA Title II laws and reasonably provides: translation, interpretation, modifications, accommodations, alternative formats, auxiliary aids and services. To request these services, contact 503-823-7700, City TTY 503-823-6868, Relay Service: 711.











Environmental Overlay Zone Map Correction Project

Natural Resources - After

6220 NW Skyline Blvd

Explanation: Delete segment of
stream.

Legend

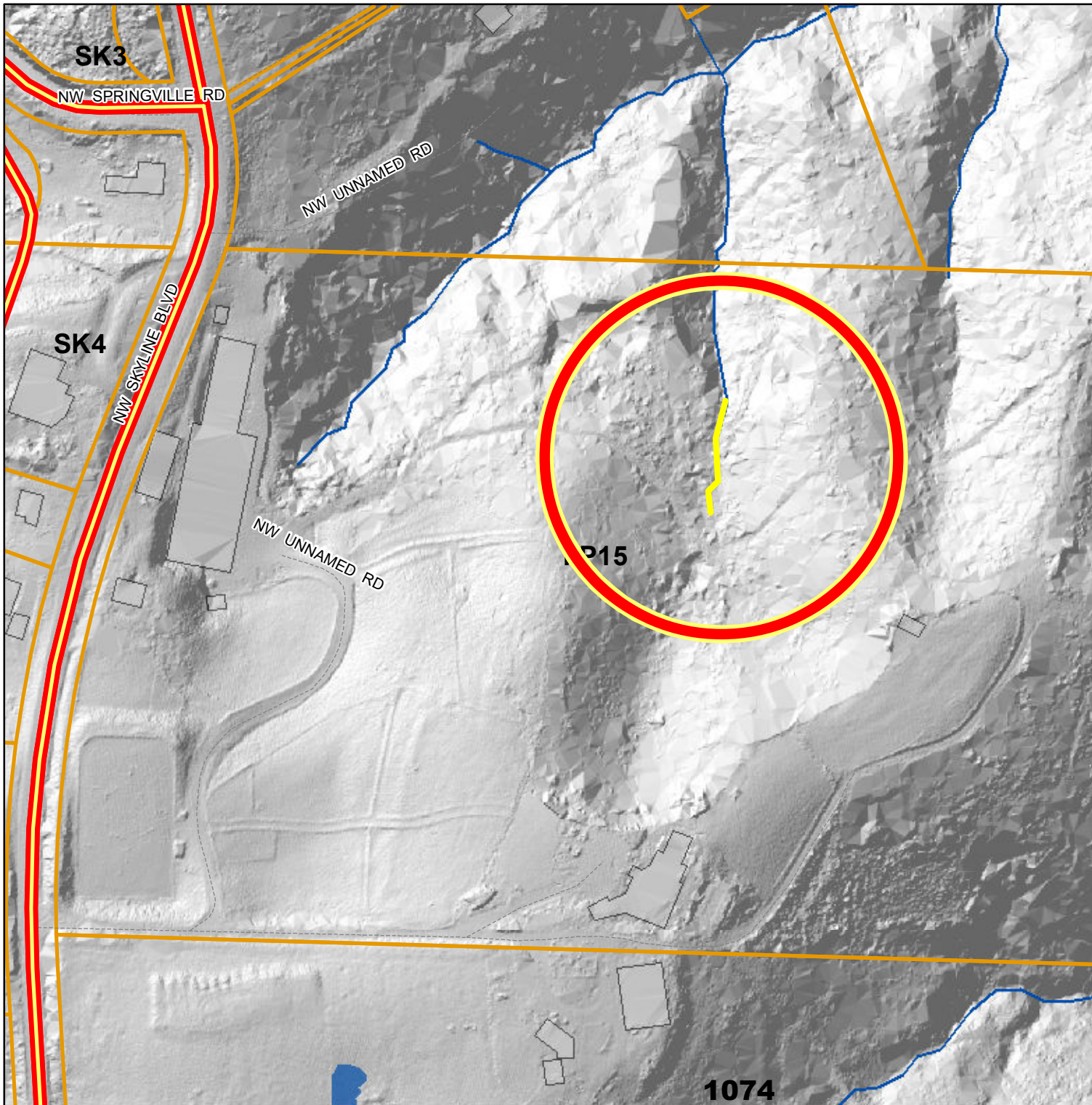
-  StreamEdit_6330NWSkyline
-  taxlots
-  piped stream segment
-  open stream channel
-  Updated Wetland Mapping
-  building footprints

DRAFT

August 4, 2021

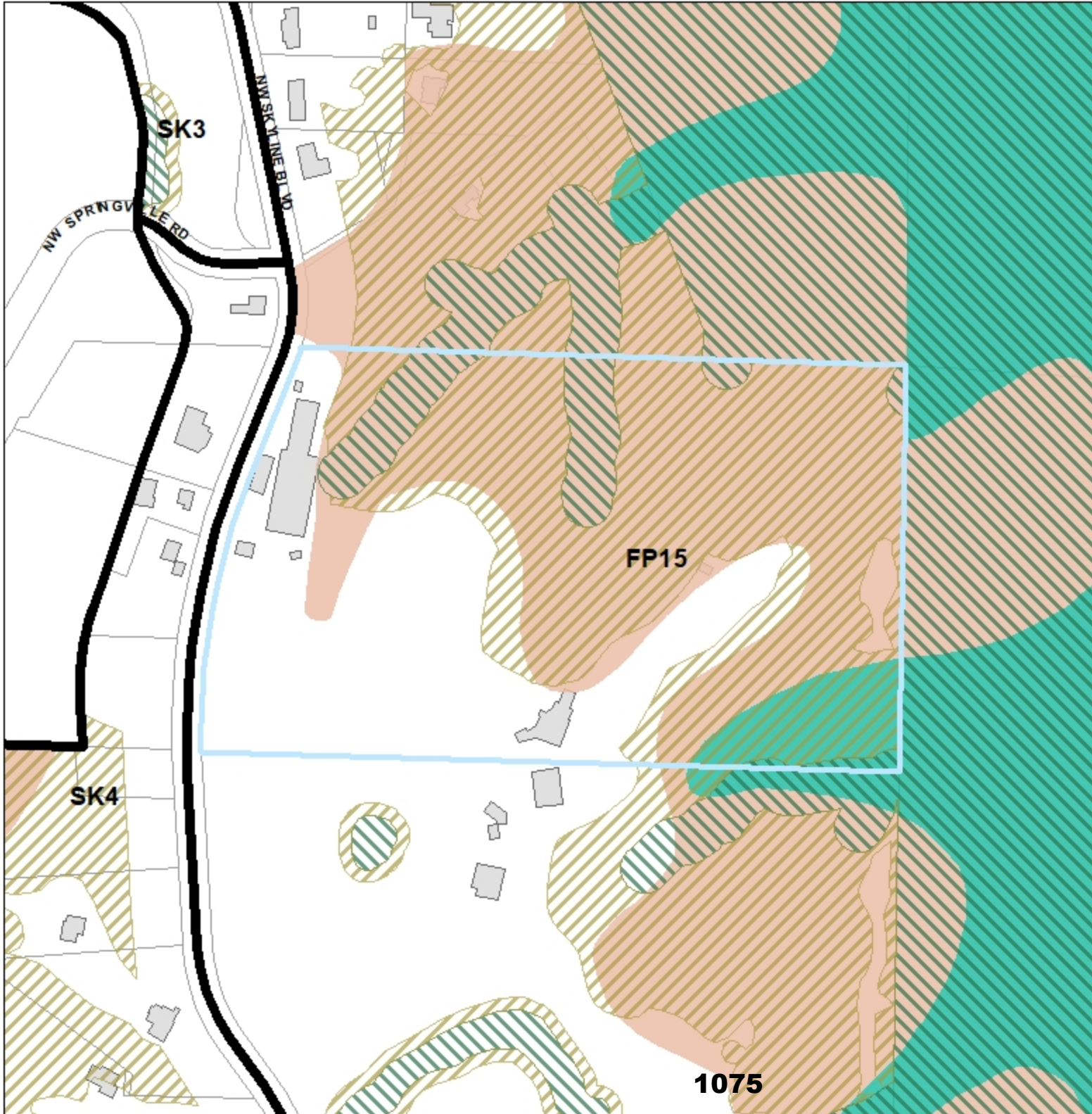
The information on the map was derived from digital databases. Care was taken in the creation of this map but it is provided "as is". The City of Portland ensures meaningful access to city programs, services, and activities to comply with Civil Rights Title VI and ADA Title II laws and reasonably provides: translation, interpretation, modifications, accommodations, alternative formats, auxiliary aids and services. To request these services, contact 503-823-7700, City TTY 503-823-6868, Relay Service: 711.

0 110 220 Feet








**Environmental Overlay Zone
Map Correction Project**

6330 NW Skyline Blvd



Legend

-  Draft C Zone
-  Draft P Zone
-  Existing C Zone
-  Existing P Zone
-  building footprints
-  Taxlots

DRAFT

September 9, 2021

The information on the map was derived from digital databases. Care was taken in the creation of this map but it is provided "as is". The City of Portland ensures meaningful access to city programs, services, and activities to comply with Civil Rights Title VI and ADA Title II laws and reasonably provides: translation, interpretation, modifications, accommodations, alternative formats, auxiliary aids and services. To request these services, contact 503-823-7700, City TTY 503-823-6868, Relay Service: 711.

0 150 300 Feet












1075

**Environmental Overlay Zone
Map Correction Project**

Natural Resources - Before

Resource Site FC3

Legend


-  taxlots
-  piped stream segment
-  open stream channel
-  Wetlands
-  building footprints
-  forest
-  woodland
-  shrubland
-  herbaceous

DRAFT

July 12, 2021

The information on the map was derived from digital databases. Care was taken in the creation of this map but it is provided "as is". The City of Portland ensures meaningful access to city programs, services, and activities to comply with Civil Rights Title VI and ADA Title II laws and reasonably provides: translation, interpretation, modifications, accommodations, alternative formats, auxiliary aids and services. To request these services, contact 503-823-7700, City TTY 503-823-6868, Relay Service: 711.

0 135 270 Feet













**Environmental Overlay Zone
Map Correction Project**

Natural Resources - After

Resource Site FC3

Explanation: Manually remove c zone from portions of forest patches that are not contiguous to stream riparian area.

Legend


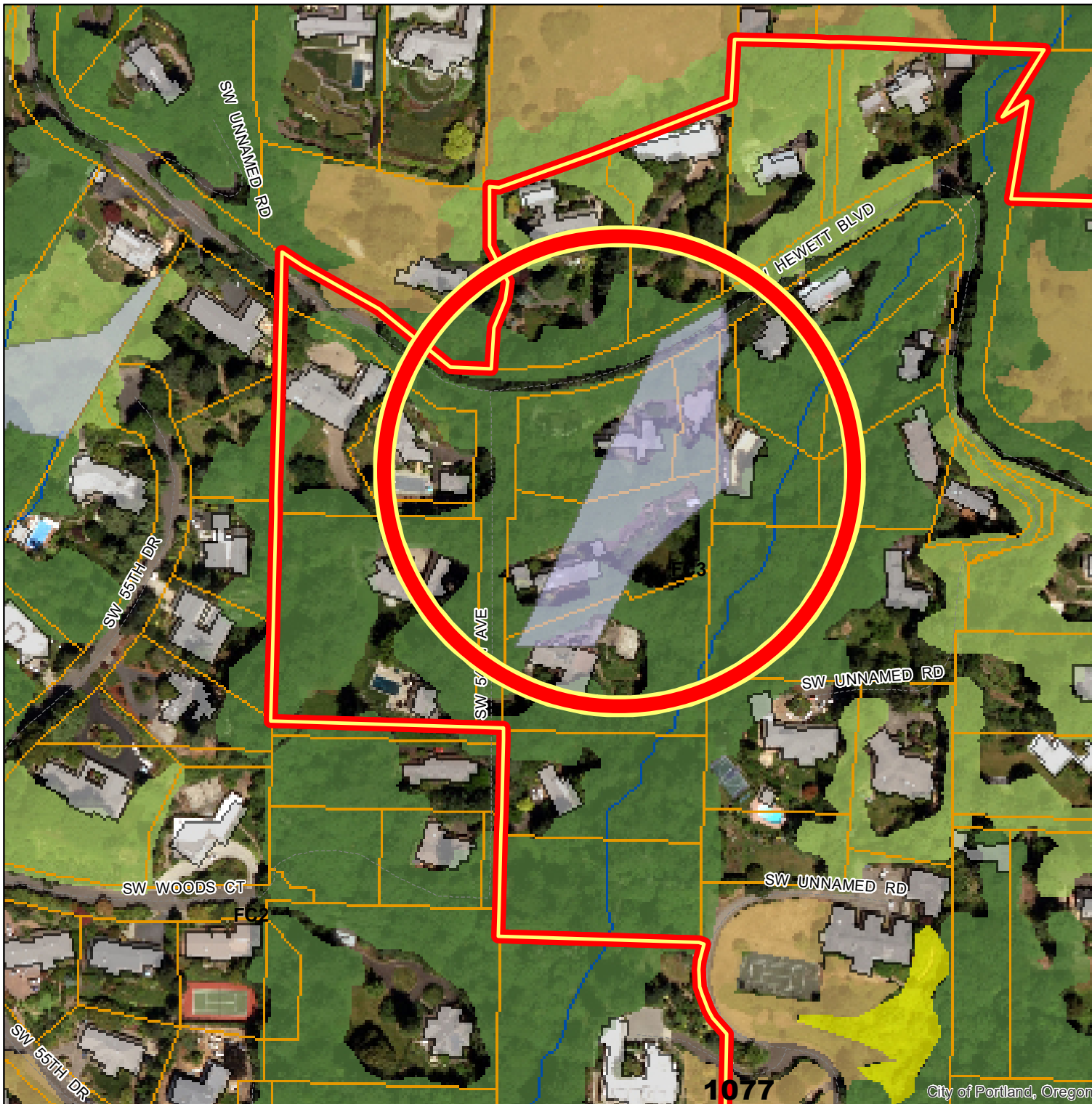
-  taxlots
-  piped stream segment
-  open stream channel
-  Wetlands
-  building footprints
-  forest
-  woodland
-  shrubland
-  herbaceous

DRAFT

July 12, 2021

The information on the map was derived from digital databases. Care was taken in the creation of this map but it is provided "as is". The City of Portland ensures meaningful access to city programs, services, and activities to comply with Civil Rights Title VI and ADA Title II laws and reasonably provides: translation, interpretation, modifications, accommodations, alternative formats, auxiliary aids and services. To request these services, contact 503-823-7700, City TTY 503-823-6868, Relay Service: 711.

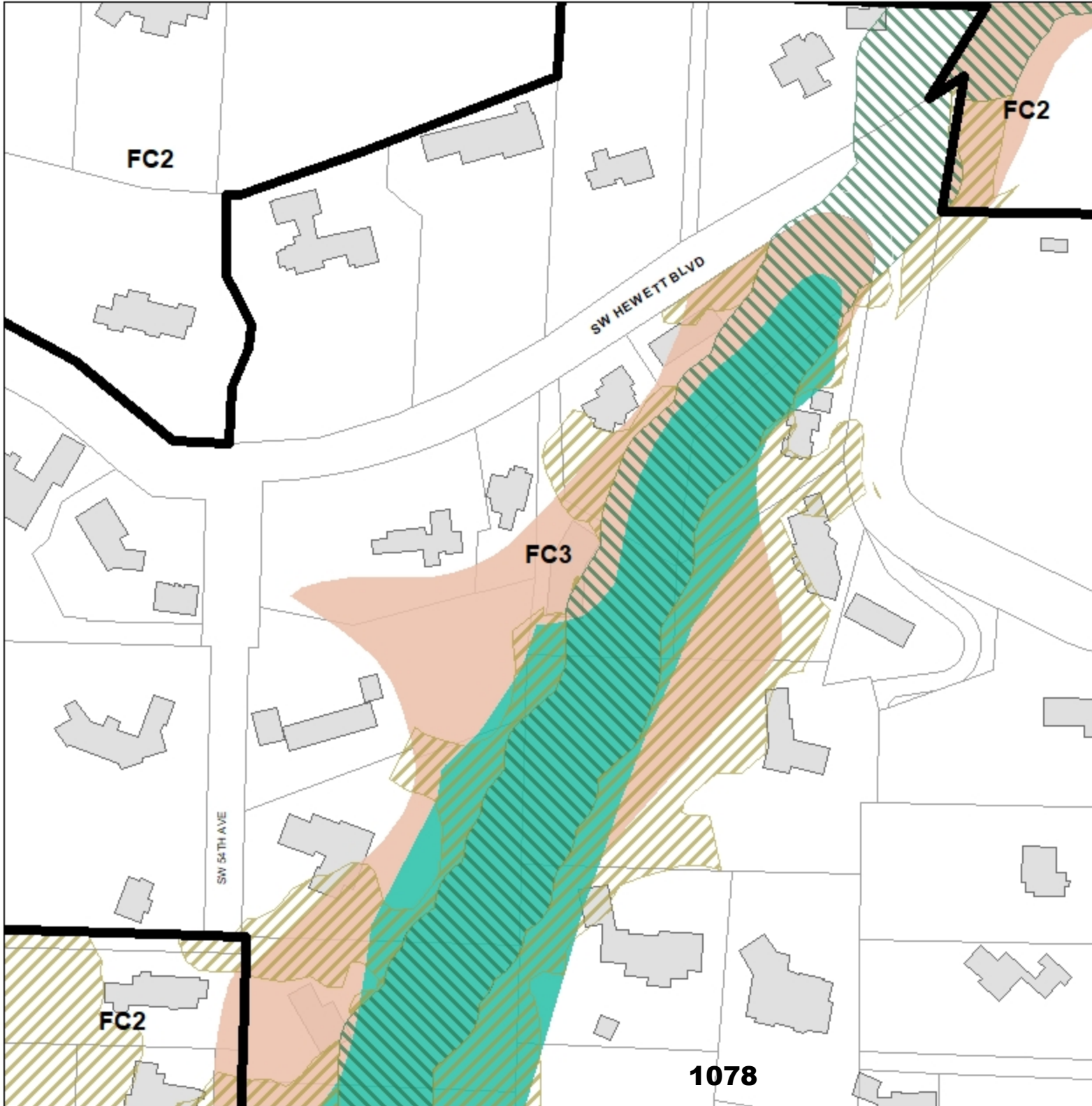
0 135 270 Feet



**Environmental Overlay Zone
Map Correction Project**

Resource Site FC3



Legend

- Draft C Zone
- Draft P Zone
- Existing C Zone
- Existing P Zone
- building footprints
- Taxlots

DRAFT

September 9, 2021

The information on the map was derived from digital databases. Care was taken in the creation of this map but it is provided "as is". The City of Portland ensures meaningful access to city programs, services, and activities to comply with Civil Rights Title VI and ADA Title II laws and reasonably provides: translation, interpretation, modifications, accommodations, alternative formats, auxiliary aids and services. To request these services, contact 503-823-7700, City TTY 503-823-6868, Relay Service: 711.

0 75 150 Feet












1078

**Environmental Overlay Zone
Map Correction Project**

Natural Resources - Before

Taxlot R220847

Legend

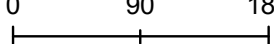
-  taxlots
-  piped stream segment
-  open stream channel
-  Wetlands
-  building footprints
-  forest
-  woodland
-  shrubland
-  herbaceous

DRAFT

July 12, 2021

The information on the map was derived from digital databases. Care was taken in the creation of this map but it is provided "as is". The City of Portland ensures meaningful access to city programs, services, and activities to comply with Civil Rights Title VI and ADA Title II laws and reasonably provides: translation, interpretation, modifications, accommodations, alternative formats, auxiliary aids and services. To request these services, contact 503-823-7700, City TTY 503-823-6868, Relay Service: 711.

0 90 180 Feet













**Environmental Overlay Zone
Map Correction Project**

Natural Resources - After

Taxlot R220847

Explanation: Forest patch is not contiguous to the stream. Manually remove c zone from patch.

Legend

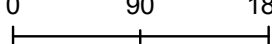
-  taxlots
-  piped stream segment
-  open stream channel
-  Wetlands
-  building footprints
-  forest
-  woodland
-  shrubland
-  herbaceous

DRAFT

July 12, 2021

The information on the map was derived from digital databases. Care was taken in the creation of this map but it is provided "as is". The City of Portland ensures meaningful access to city programs, services, and activities to comply with Civil Rights Title VI and ADA Title II laws and reasonably provides: translation, interpretation, modifications, accommodations, alternative formats, auxiliary aids and services. To request these services, contact 503-823-7700, City TTY 503-823-6868, Relay Service: 711.

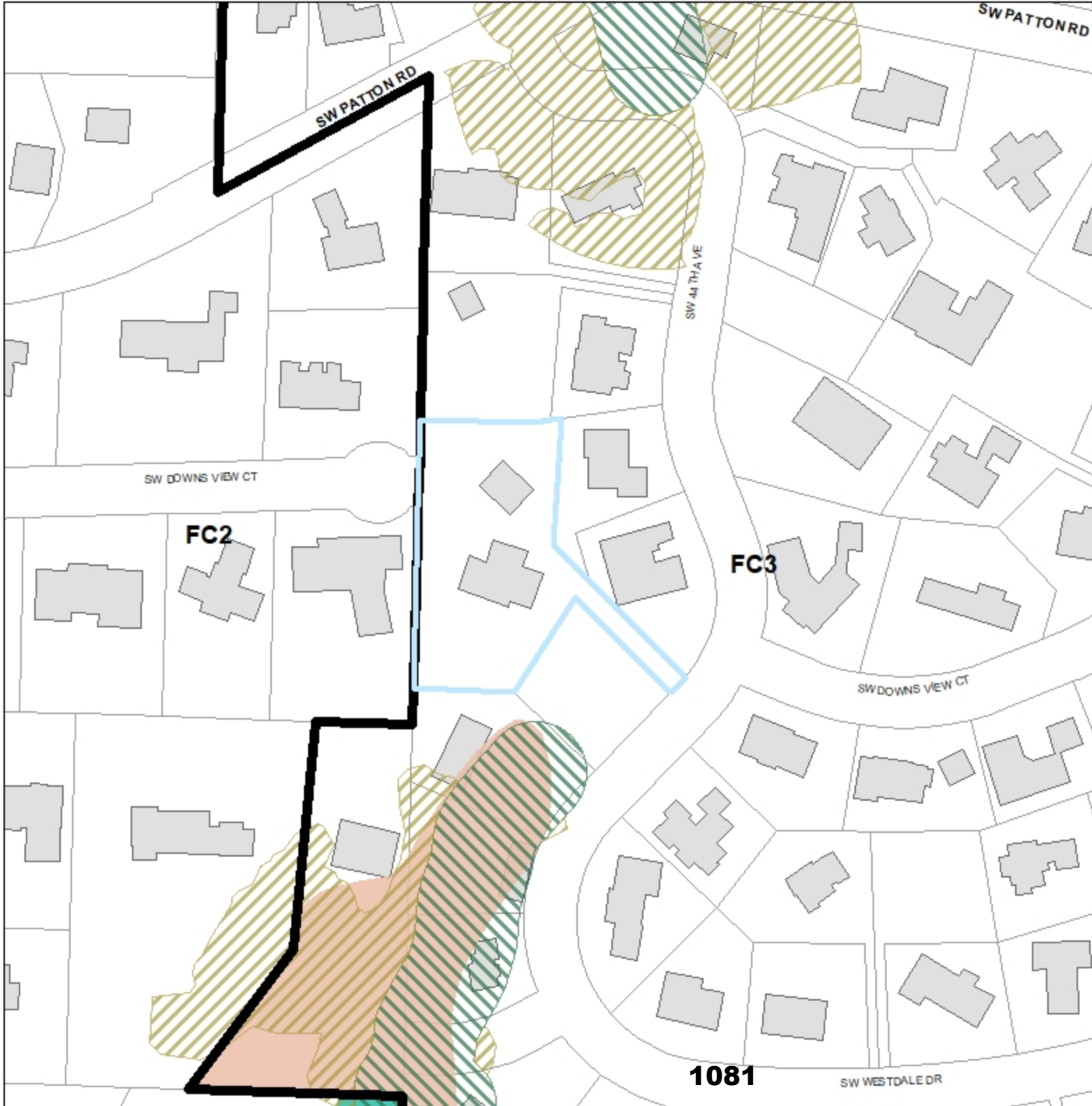
0 90 180 Feet






Environmental Overlay Zone Map Correction Project

3601 SW 44th Ave
R220847



Legend

- Draft C Zone
- Draft P Zone
- Existing C Zone
- Existing P Zone
- building footprints
- Taxlots

DRAFT

September 9, 2021

The information on the map was derived from digital databases. Care was taken in the creation of this map but it is provided "as is". The City of Portland ensures meaningful access to city programs, services, and activities to comply with Civil Rights Title VI and ADA Title II laws and reasonably provides: translation, interpretation, modifications, accommodations, alternative formats, auxiliary aids and services. To request these services, contact 503-823-7700, City TTY 503-823-6868, Relay Service: 711.

0 70 140 Feet











**Environmental Overlay Zone
Map Correction Project**

Natural Resources - Before

Resource Site FC3 and FC2

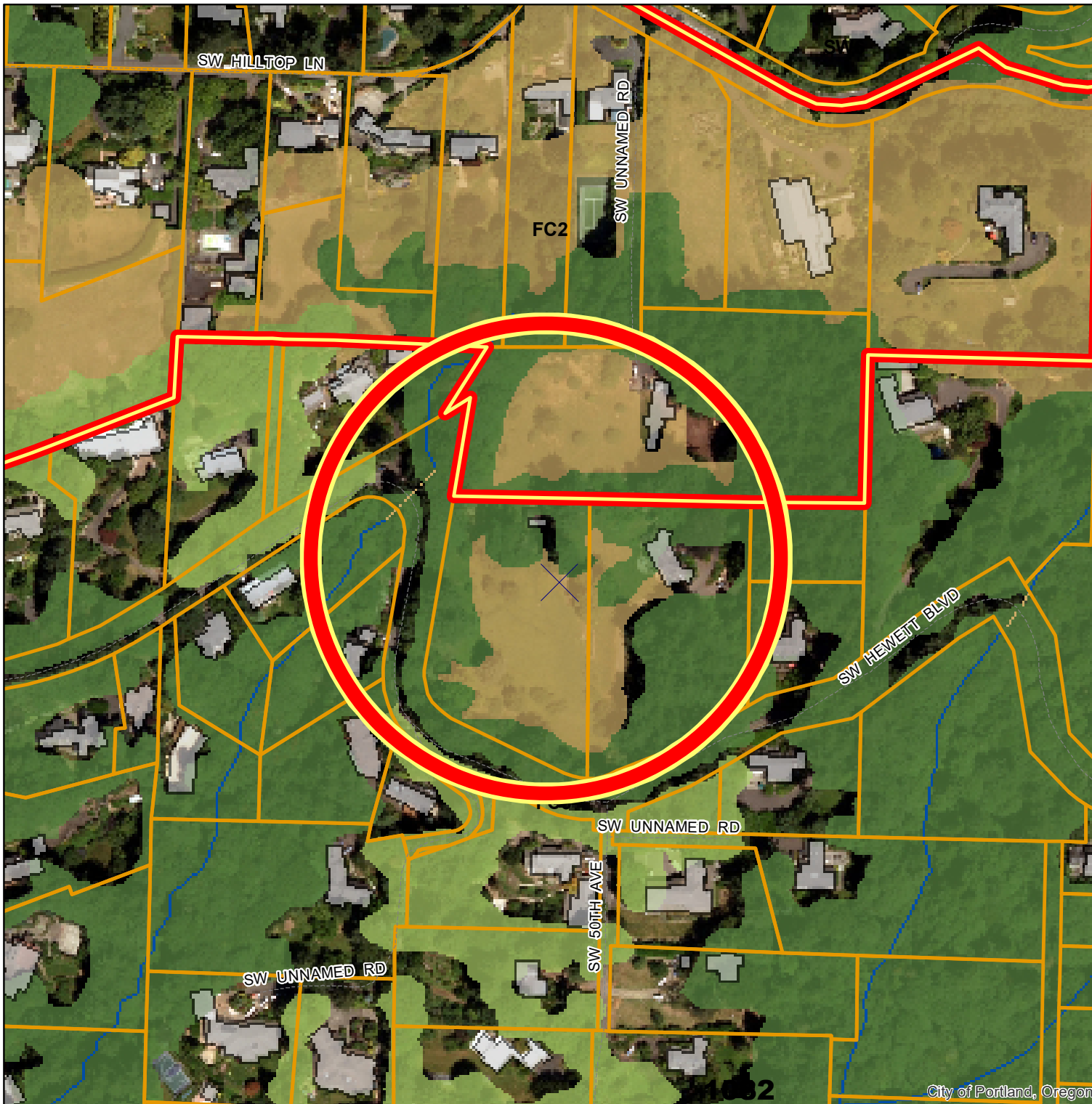

Legend

-  taxlots
-  piped stream segment
-  open stream channel
-  Wetlands
-  building footprints
-  forest
-  woodland
-  shrubland
-  herbaceous

DRAFT

July 12, 2021

The information on the map was derived from digital databases. Care was taken in the creation of this map but it is provided "as is". The City of Portland ensures meaningful access to city programs, services, and activities to comply with Civil Rights Title VI and ADA Title II laws and reasonably provides: translation, interpretation, modifications, accommodations, alternative formats, auxiliary aids and services. To request these services, contact 503-823-7700, City TTY 503-823-6868, Relay Service: 711.





**Environmental Overlay Zone
Map Correction Project**

Natural Resources - After

Resource Site FC3 and FC2

Explanation: Manually remove c zone from portions of forest patches that are not contiguous to stream riparian area.

Legend

-  taxlots
-  piped stream segment
-  open stream channel
-  Wetlands
-  building footprints
-  forest
-  woodland
-  shrubland
-  herbaceous

DRAFT

July 12, 2021

The information on the map was derived from digital databases. Care was taken in the creation of this map but it is provided "as is". The City of Portland ensures meaningful access to city programs, services, and activities to comply with Civil Rights Title VI and ADA Title II laws and reasonably provides: translation, interpretation, modifications, accommodations, alternative formats, auxiliary aids and services. To request these services, contact 503-823-7700, City TTY 503-823-6868, Relay Service: 711.

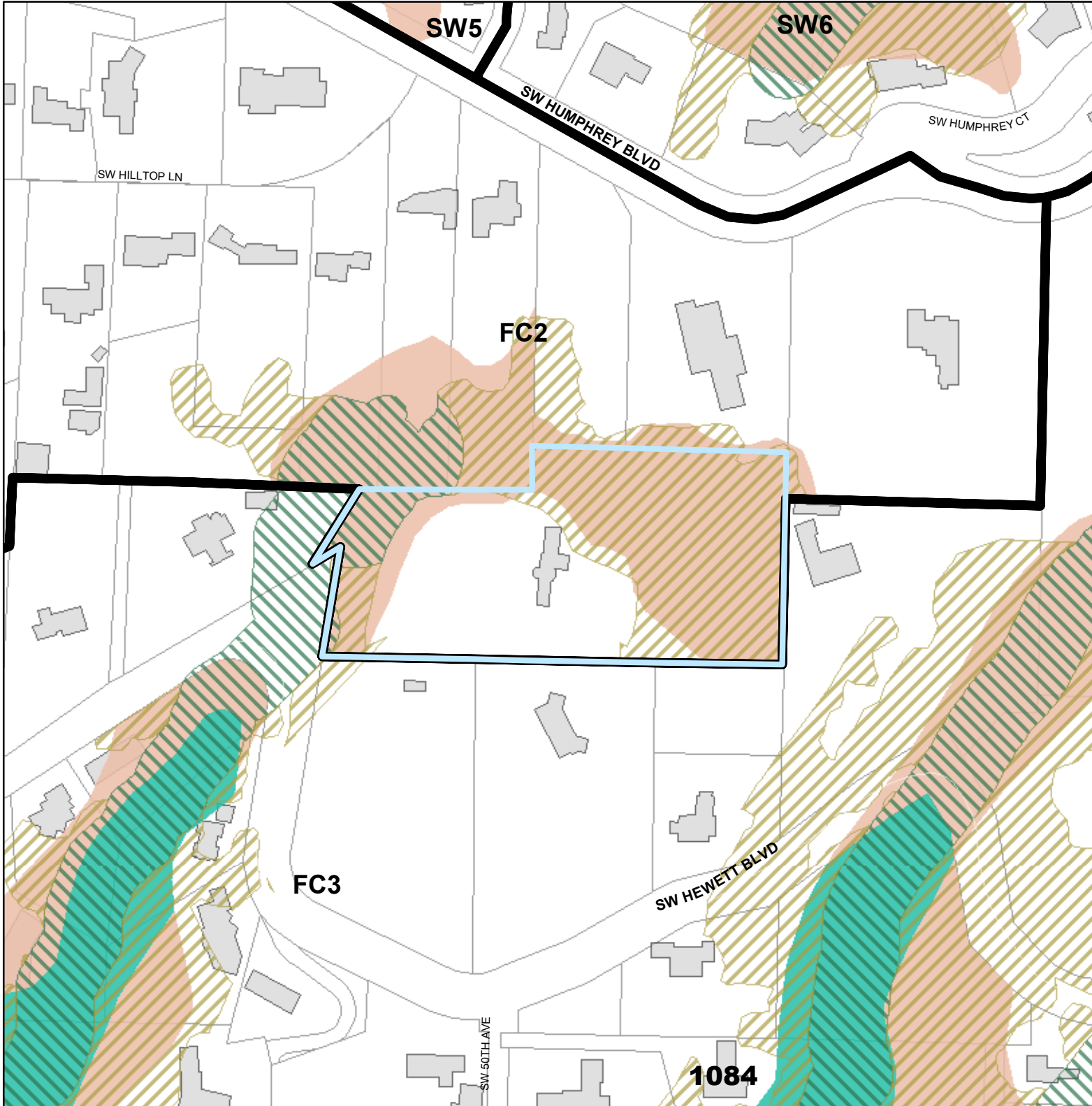
0 135 270 Feet





**Environmental Overlay Zone
Map Correction Project**

5000 SW HUMPHREY BLVD
R327247



Legend


- Draft C Zone
- Draft P Zone
- Existing C Zone
- Existing P Zone
- building footprints
- Taxlots

DRAFT

September 9, 2021

The information on the map was derived from digital databases. Care was taken in the creation of this map but it is provided "as is". The City of Portland ensures meaningful access to city programs, services, and activities to comply with Civil Rights Title VI and ADA Title II laws and reasonably provides: translation, interpretation, modifications, accommodations, alternative formats, auxiliary aids and services. To request these services, contact 503-823-7700, City TTY 503-823-6868, Relay Service: 711.

0 95 190 Feet










**Environmental Overlay Zone
Map Correction Project**

Natural Resources - Before

Taxlot R172805

Legend

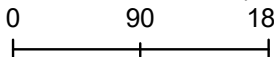
-  taxlots
-  piped stream segment
-  open stream channel
-  Wetlands
-  building footprints
-  forest
-  woodland
-  shrubland
-  herbaceous

DRAFT

July 12, 2021

The information on the map was derived from digital databases. Care was taken in the creation of this map but it is provided "as is". The City of Portland ensures meaningful access to city programs, services, and activities to comply with Civil Rights Title VI and ADA Title II laws and reasonably provides: translation, interpretation, modifications, accommodations, alternative formats, auxiliary aids and services. To request these services, contact 503-823-7700, City TTY 503-823-6868, Relay Service: 711.

0 90 180 Feet






**Environmental Overlay Zone
Map Correction Project**

Natural Resources - After

Taxlot R172805

Explanation: Manually remove c zone from portions of forest patches that are not contiguous to stream riparian area.

Legend

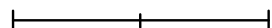
-  taxlots
-  piped stream segment
-  open stream channel
-  Wetlands
-  building footprints
-  forest
-  woodland
-  shrubland
-  herbaceous

DRAFT

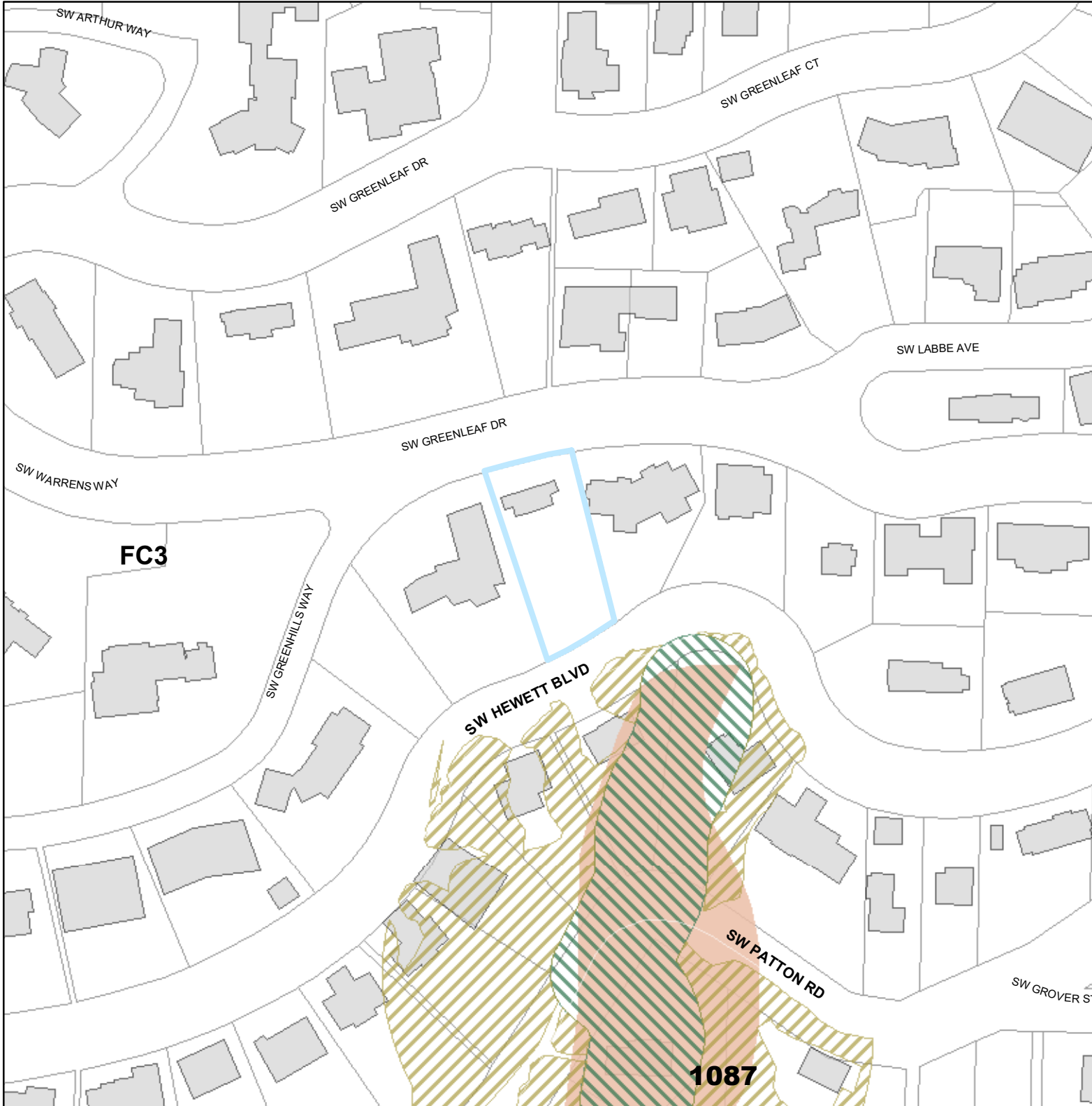
July 12, 2021

The information on the map was derived from digital databases. Care was taken in the creation of this map but it is provided "as is". The City of Portland ensures meaningful access to city programs, services, and activities to comply with Civil Rights Title VI and ADA Title II laws and reasonably provides: translation, interpretation, modifications, accommodations, alternative formats, auxiliary aids and services. To request these services, contact 503-823-7700, City TTY 503-823-6868, Relay Service: 711.




0 90 180 Feet




4004 SW Greenleaf
R172805



Legend

-  Draft C Zone
-  Draft P Zone
-  Existing C Zone
-  Existing P Zone
-  building footprints
-  Taxlots

DRAFT

September 9, 2021

The information on the map was derived from digital databases Care was taken in the creation of this map but it is provided "as is". The City of Portland ensures meaningful access to city programs, services, and activities to comply with Civil Rights Title VI and ADA Title II laws and reasonably provides: translation, interpretation, modifications, accommodations, alternative formats, auxiliary aids and services. To request these services, contact 503-823-7700, City TTY 503-823-6868, Relay Service: 711.

0 65 130 Feet













**Environmental Overlay Zone
Map Correction Project**

Natural Resources - Before

14851 NW Ash St

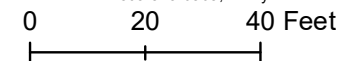
Legend

-  taxlots
-  piped stream segment
-  open stream channel
-  Wetlands
-  building footprints
-  steep slopes (25% or more)
-  forest
-  woodland
-  shrubland
-  herbaceous

DRAFT

June 28, 2021

The information on the map was derived from digital databases. Care was taken in the creation of this map but it is provided "as is". The City of Portland ensures meaningful access to city programs, services, and activities to comply with Civil Rights Title VI and ADA Title II laws and reasonably provides: translation, interpretation, modifications, accommodations, alternative formats, auxiliary aids and services. To request these services, contact 503-823-7700, City TTY 503-823-6868, Relay Service: 711.



1085











Environmental Overlay Zone Map Correction Project

Natural Resources - After

14851 NW Ash St

Explanation: Remap forest vegetation to exclude portions of canopy that were removed to facilitate site development.

Legend


-  taxlots
-  piped stream segment
-  open stream channel
-  Wetlands
-  building footprints
-  steep slopes (25% or more)
-  forest
-  woodland
-  shrubland
-  herbaceous

DRAFT

June 28, 2021

The information on the map was derived from digital databases. Care was taken in the creation of this map but it is provided "as is". The City of Portland ensures meaningful access to city programs, services, and activities to comply with Civil Rights Title VI and ADA Title II laws and reasonably provides: translation, interpretation, modifications, accommodations, alternative formats, auxiliary aids and services. To request these services, contact 503-823-7700, City TTY 503-823-6868, Relay Service: 711.

0 20 40 Feet

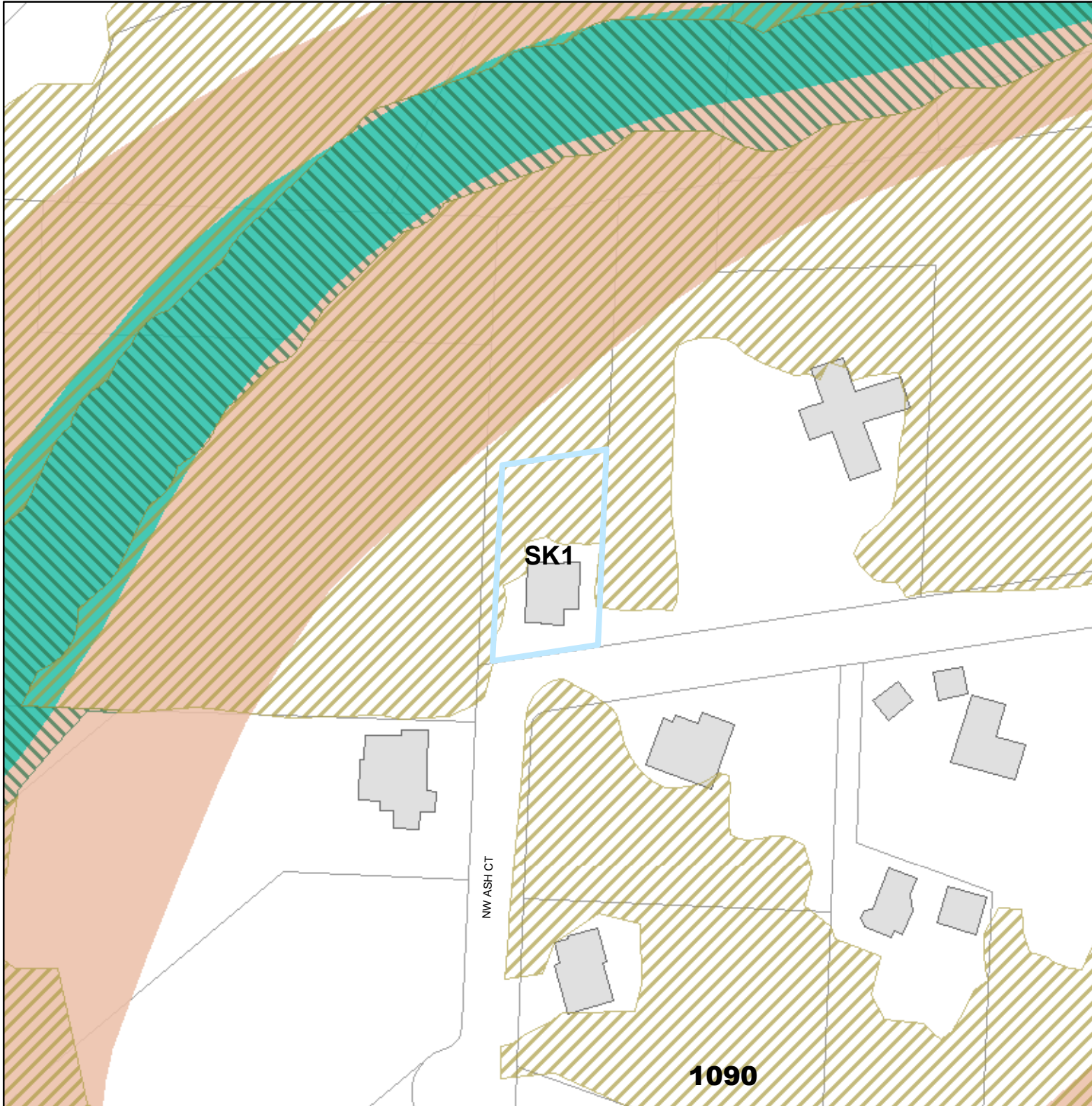



1085









Environmental Overlay Zone Map Correction Project

14851 NW Ash
R211083



Legend


-  Draft C Zone
-  Draft P Zone
-  Existing C Zone
-  Existing P Zone
-  building footprints
-  Taxlots

DRAFT

September 9, 2021

The information on the map was derived from digital databases Care was taken in the creation of this map but it is provided "as is". The City of Portland ensures meaningful access to city programs, services, and activities to comply with Civil Rights Title VI and ADA Title II laws and reasonably provides: translation, interpretation, modifications, accommodations, alternative formats, auxiliary aids and services. To request these services, contact 503-823-7700, City TTY 503-823-6868, Relay Service: 711.

0 65 130 Feet









**Environmental Overlay Zone
Map Correction Project**

Natural Resources - Before

2640 NW Alexandria Ave

Legend


-  taxlots
-  piped stream segment
-  open stream channel
-  Wetlands
-  building footprints
-  steep slopes (25% or more)
-  forest
-  woodland
-  shrubland
-  herbaceous

DRAFT

July 9, 2021

The information on the map was derived from digital databases. Care was taken in the creation of this map but it is provided "as is". The City of Portland ensures meaningful access to city programs, services, and activities to comply with Civil Rights Title VI and ADA Title II laws and reasonably provides: translation, interpretation, modifications, accommodations, alternative formats, auxiliary aids and services. To request these services, contact 503-823-7700, City TTY 503-823-6868, Relay Service: 711.

0 65 130 Feet




1091

City of Portland, Oregon











**Environmental Overlay Zone
Map Correction Project**

Natural Resources - After

2640 NW Alexandria Ave

**Explanation: Remap forest vegetation
to exclude trees that are not part of
larger forest patch.**

Legend

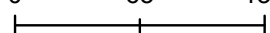
-  taxlots
-  piped stream segment
-  open stream channel
-  Wetlands
-  building footprints
-  steep slopes (25% or more)
-  forest
-  woodland
-  shrubland
-  herbaceous

DRAFT

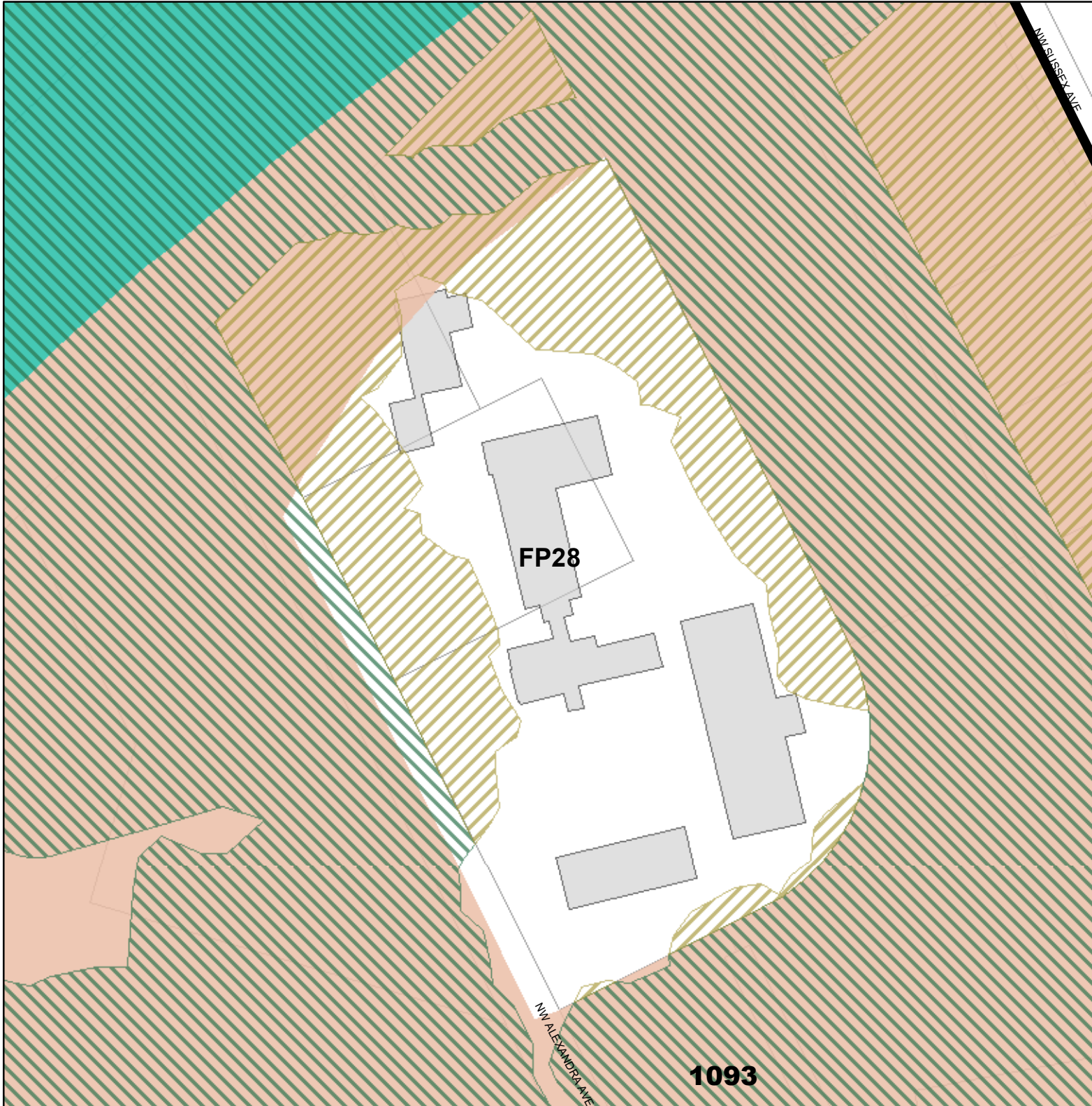
July 9, 2021

The information on the map was derived from digital databases. Care was taken in the creation of this map but it is provided "as is". The City of Portland ensures meaningful access to city programs, services, and activities to comply with Civil Rights Title VI and ADA Title II laws and reasonably provides: translation, interpretation, modifications, accommodations, alternative formats, auxiliary aids and services. To request these services, contact 503-823-7700, City TTY 503-823-6868, Relay Service: 711.

0 65 130 Feet




2640 NW Alexandria
R211083



FP28

1093

Legend

-  Draft C Zone
-  Draft P Zone
-  Existing C Zone
-  Existing P Zone
-  building footprints
-  Taxlots

DRAFT

September 9, 2021

The information on the map was derived from digital databases. Care was taken in the creation of this map but it is provided "as is". The City of Portland ensures meaningful access to city programs, services, and activities to comply with Civil Rights Title VI and ADA Title II laws and reasonably provides: translation, interpretation, modifications, accommodations, alternative formats, auxiliary aids and services. To request these services, contact 503-823-7700, City TTY 503-823-6868, Relay Service: 711.

0 50 100 Feet





**Environmental Overlay Zone
Map Correction Project**

Natural Resources - Before

720 SW 48th Ave




Legend

-  taxlots
-  forest
-  woodland
-  shrubland
-  herbaceous

DRAFT

August 13, 2021

The information on the map was derived from digital databases. Care was taken in the creation of this map but it is provided "as is". The City of Portland ensures meaningful access to city programs, services, and activities to comply with Civil Rights Title VI and ADA Title II laws and reasonably provides: translation, interpretation, modifications, accommodations, alternative formats, auxiliary aids and services. To request these services, contact 503-823-7700, City TTY 503-823-6868, Relay Service: 711.





Environmental Overlay Zone Map Correction Project

Natural Resources - After

720 SW 48th Ave - R312579

Remap vegetation - exclude trees that are not part of forest patch. Follow dripline of canopy.




Legend

-  taxlots
-  forest
-  woodland
-  shrubland
-  herbaceous

DRAFT

August 13, 2021

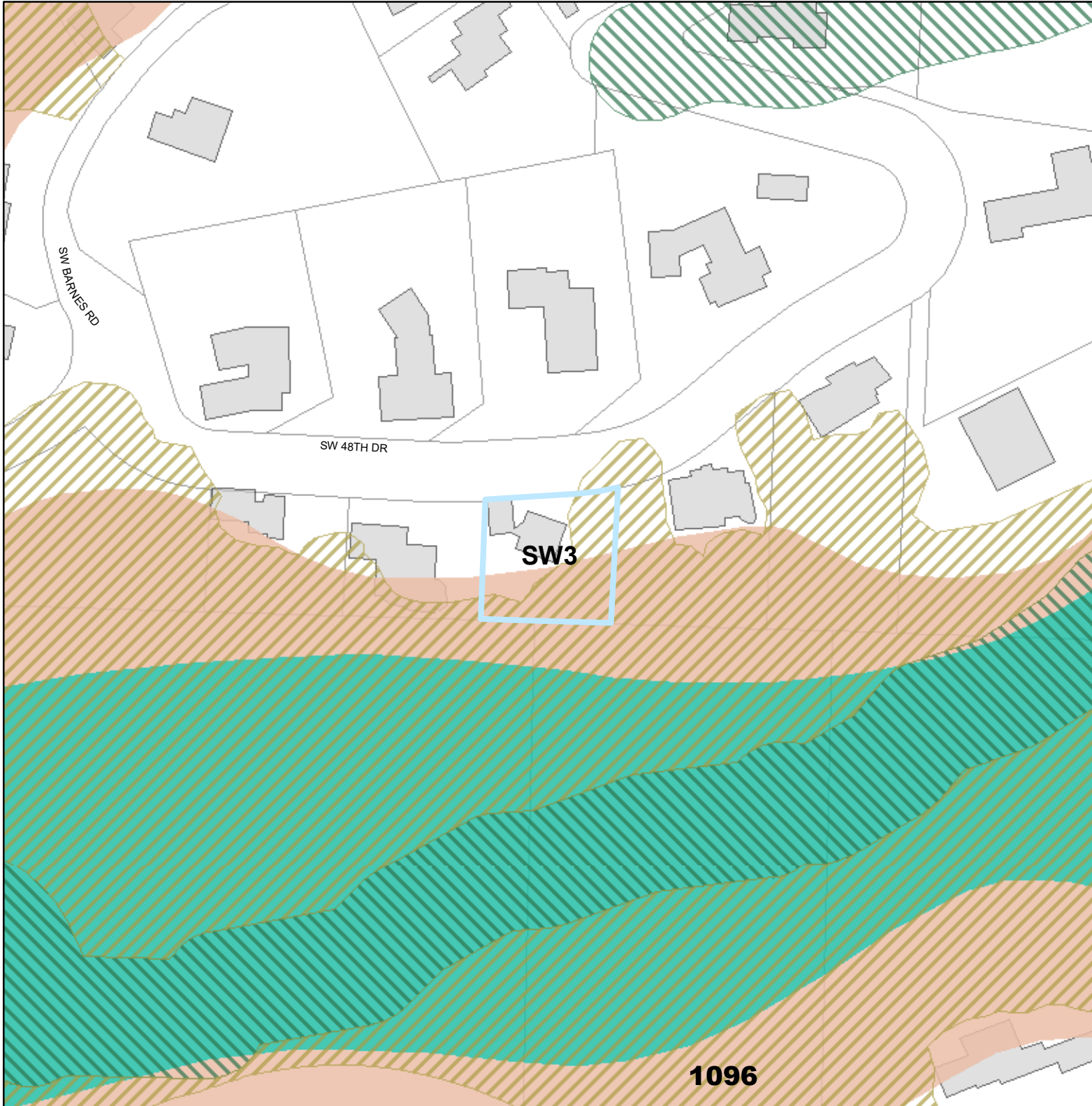
The information on the map was derived from digital databases. Care was taken in the creation of this map but it is provided "as is". The City of Portland ensures meaningful access to city programs, services, and activities to comply with Civil Rights Title VI and ADA Title II laws and reasonably provides: translation, interpretation, modifications, accommodations, alternative formats, auxiliary aids and services. To request these services, contact 503-823-7700, City TTY 503-823-6868, Relay Service: 711.





Environmental Overlay Zone Map Correction Project

720 SW 48th Ave
R312579



Legend


-  Draft C Zone
-  Draft P Zone
-  Existing C Zone
-  Existing P Zone
-  building footprints
-  Taxlots

DRAFT

September 9, 2021

The information on the map was derived from digital databases. Care was taken in the creation of this map but it is provided "as is". The City of Portland ensures meaningful access to city programs, services, and activities to comply with Civil Rights Title VI and ADA Title II laws and reasonably provides: translation, interpretation, modifications, accommodations, alternative formats, auxiliary aids and services. To request these services, contact 503-823-7700, City TTY 503-823-6868, Relay Service: 711.

0 60 120 Feet





**Environmental Overlay Zone
Map Correction Project**

Natural Resources - Before

**3845 SW Condor Ave
R327888**



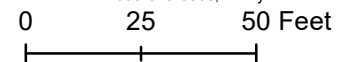
Legend

-  taxlots
-  forest
-  woodland
-  shrubland
-  herbaceous

DRAFT

August 17, 2021

The information on the map was derived from digital databases. Care was taken in the creation of this map but it is provided "as is". The City of Portland ensures meaningful access to city programs, services, and activities to comply with Civil Rights Title VI and ADA Title II laws and reasonably provides: translation, interpretation, modifications, accommodations, alternative formats, auxiliary aids and services. To request these services, contact 503-823-7700, City TTY 503-823-6868, Relay Service: 711.





Environmental Overlay Zone Map Correction Project

Natural Resources - After

3845 SW Condor Ave
R327888

Remap vegetation to follow dripline of trees and to exclude trees that are not contiguous to the rest of the forest patch.



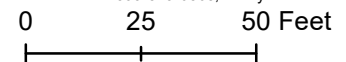
Legend

-  taxlots
-  forest
-  woodland
-  shrubland
-  herbaceous

DRAFT

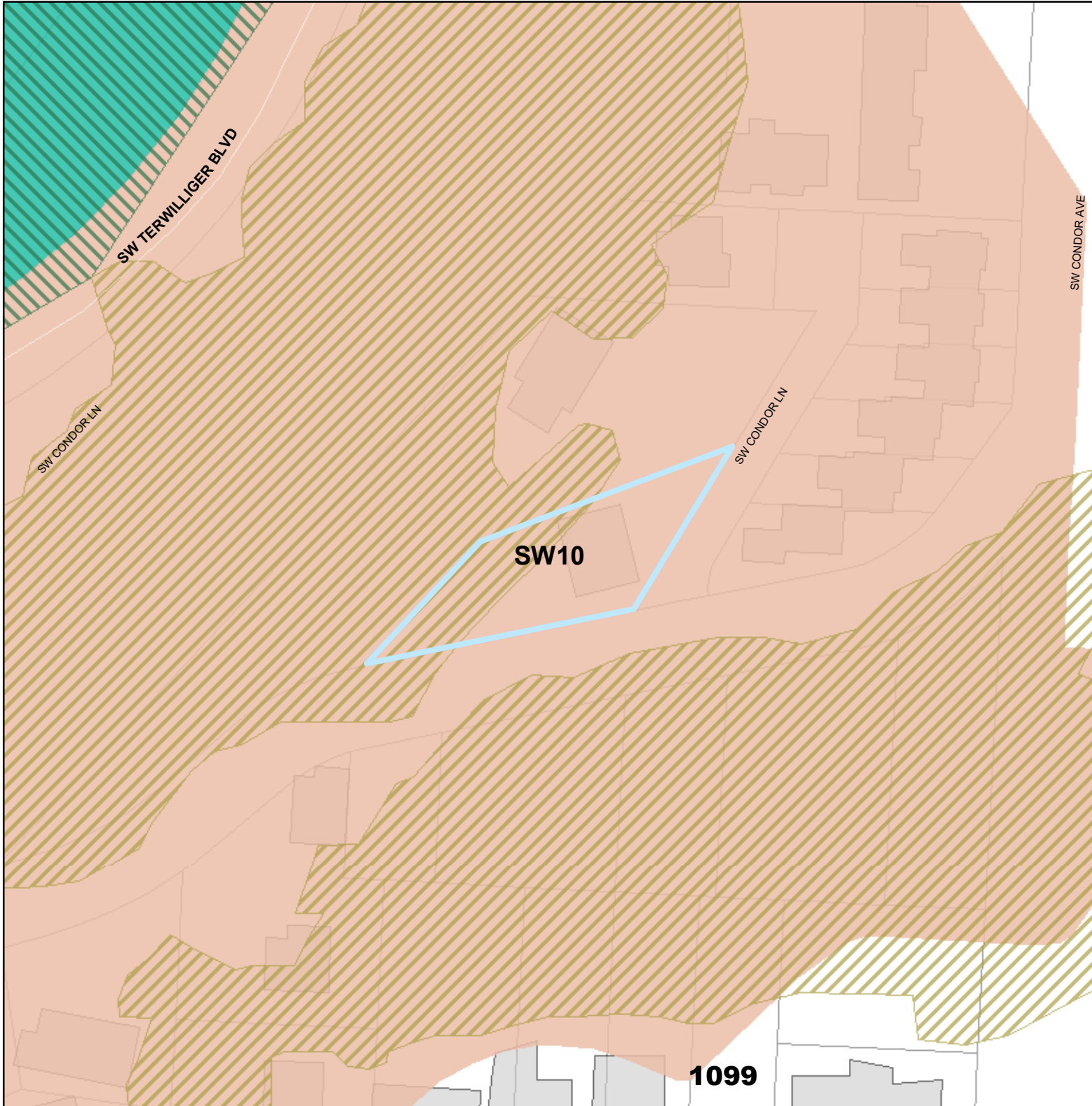
August 17, 2021

The information on the map was derived from digital databases. Care was taken in the creation of this map but it is provided "as is". The City of Portland ensures meaningful access to city programs, services, and activities to comply with Civil Rights Title VI and ADA Title II laws and reasonably provides: translation, interpretation, modifications, accommodations, alternative formats, auxiliary aids and services. To request these services, contact 503-823-7700, City TTY 503-823-6868, Relay Service: 711.






**Environmental Overlay Zone
Map Correction Project**

3845 SW Condor
R327888



Legend

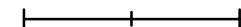
-  Draft C Zone
-  Draft P Zone
-  Existing C Zone
-  Existing P Zone
-  building footprints
-  Taxlots

DRAFT

September 9, 2021

The information on the map was derived from digital databases. Care was taken in the creation of this map but it is provided "as is". The City of Portland ensures meaningful access to city programs, services, and activities to comply with Civil Rights Title VI and ADA Title II laws and reasonably provides: translation, interpretation, modifications, accommodations, alternative formats, auxiliary aids and services. To request these services, contact 503-823-7700, City TTY 503-823-6868, Relay Service: 711.

0 37.5 75 Feet












**Environmental Overlay Zone
Map Correction Project**

Natural Resources - Before

Taxlot R327362

Legend

-  taxlots
-  piped stream segment
-  open stream channel
-  Wetlands
-  building footprints
-  forest
-  woodland
-  shrubland
-  herbaceous

DRAFT

July 12, 2021

The information on the map was derived from digital databases. Care was taken in the creation of this map but it is provided "as is". The City of Portland ensures meaningful access to city programs, services, and activities to comply with Civil Rights Title VI and ADA Title II laws and reasonably provides: translation, interpretation, modifications, accommodations, alternative formats, auxiliary aids and services. To request these services, contact 503-823-7700, City TTY 503-823-6868, Relay Service: 711.

0 112.5 225 Feet






**Environmental Overlay Zone
Map Correction Project**

Natural Resources - After

Taxlot R327362

Explanation: Remap vegetation to create gap between forest patch that is contiguous to the stream and forest patch that is not contiguous to the stream.

Legend


-  taxlots
-  piped stream segment
-  open stream channel
-  Wetlands
-  building footprints
-  forest
-  woodland
-  shrubland
-  herbaceous

DRAFT

July 12, 2021

The information on the map was derived from digital databases. Care was taken in the creation of this map but it is provided "as is". The City of Portland ensures meaningful access to city programs, services, and activities to comply with Civil Rights Title VI and ADA Title II laws and reasonably provides: translation, interpretation, modifications, accommodations, alternative formats, auxiliary aids and services. To request these services, contact 503-823-7700, City TTY 503-823-6868, Relay Service: 711.

0 112.5 225 Feet






Environmental Overlay Zone Map Correction Project

2620 SW Scholls Ferry
R327362



Legend


- Draft C Zone
- Draft P Zone
- Existing C Zone
- Existing P Zone
- building footprints
- Taxlots

DRAFT

September 9, 2021

The information on the map was derived from digital databases. Care was taken in the creation of this map but it is provided "as is". The City of Portland ensures meaningful access to city programs, services, and activities to comply with Civil Rights Title VI and ADA Title II laws and reasonably provides: translation, interpretation, modifications, accommodations, alternative formats, auxiliary aids and services. To request these services, contact 503-823-7700, City TTY 503-823-6868, Relay Service: 711.

0 87.5 175 Feet



FC3

1102

SW 55TH DR

SW SHERIDAN CT

SW SCHOLLS FERRY RD


SW HEWETT BLVD

FC2

**Environmental Overlay Zone
Map Correction Project**

Natural Resources - Before

**3665 NW Gordon St
R172147**




Legend

-  taxlots
-  forest
-  woodland
-  shrubland
-  herbaceous

DRAFT

May 17, 2021

The information on the map was derived from digital databases. Care was taken in the creation of this map but it is provided "as is". The City of Portland ensures meaningful access to city programs, services, and activities to comply with Civil Rights Title VI and ADA Title II laws and reasonably provides: translation, interpretation, modifications, accommodations, alternative formats, auxiliary aids and services. To request these services, contact 503-823-7700, City TTY 503-823-6868, Relay Service: 711.



**Environmental Overlay Zone
Map Correction Project**

Natural Resources - After

**3665 NW Gordon St
R172147**

**Explanation: Remap forest vegetation
to exclude narrow lines of maple trees
between houses that are not
contiguous to larger forest patch.**



Legend

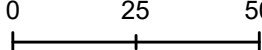
-  taxlots
-  forest
-  woodland
-  shrubland
-  herbaceous

DRAFT

May 17, 2021

The information on the map was derived from digital databases. Care was taken in the creation of this map but it is provided "as is". The City of Portland ensures meaningful access to city programs, services, and activities to comply with Civil Rights Title VI and ADA Title II laws and reasonably provides: translation, interpretation, modifications, accommodations, alternative formats, auxiliary aids and services. To request these services, contact 503-823-7700, City TTY 503-823-6868, Relay Service: 711.

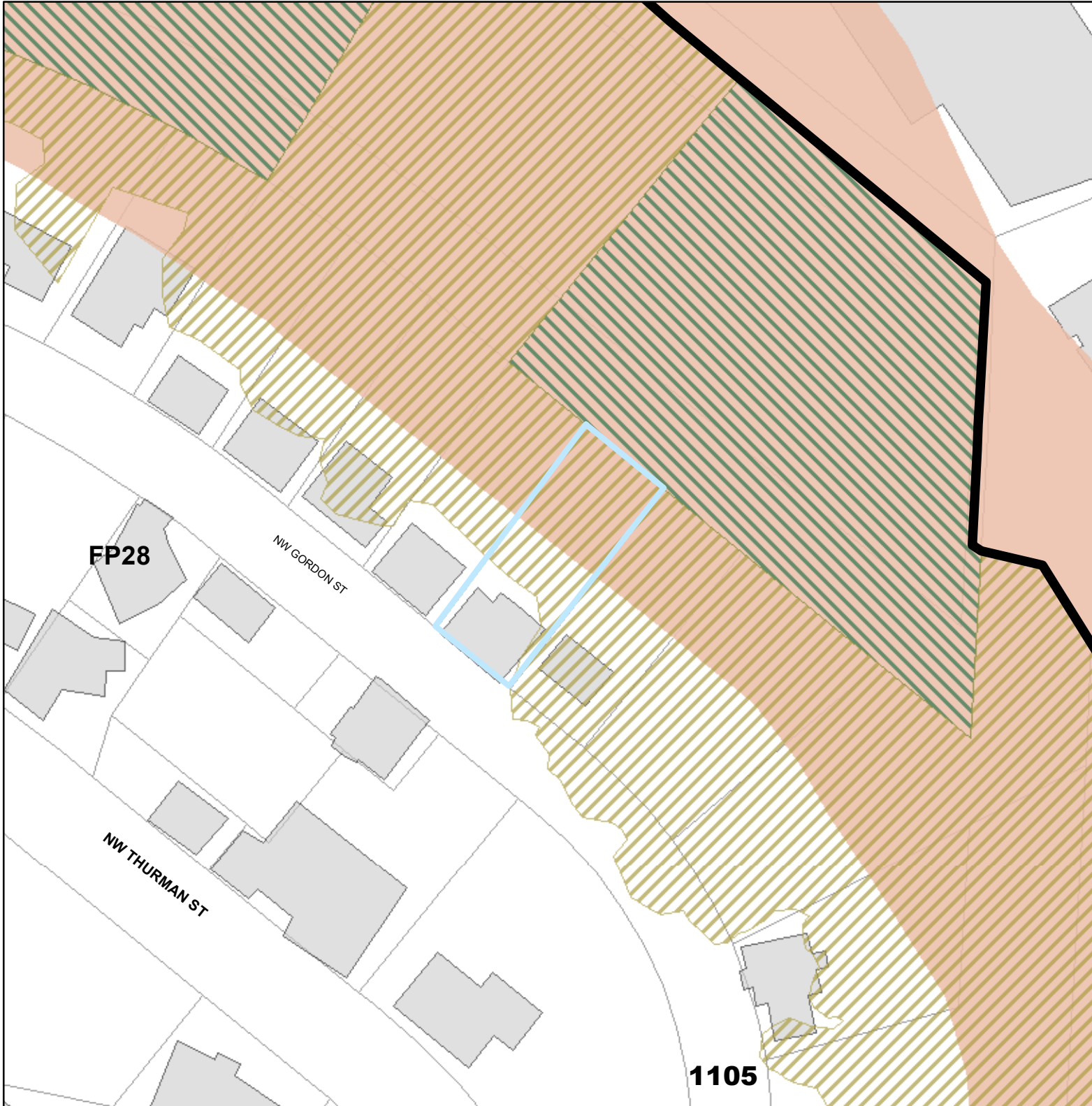
0 25 50 Feet












Environmental Overlay Zone Map Correction Project

3665 NW Gordon
R172147



Legend


-  Draft C Zone
-  Draft P Zone
-  Existing C Zone
-  Existing P Zone
-  building footprints
-  Taxlots

DRAFT

September 9, 2021

The information on the map was derived from digital databases. Care was taken in the creation of this map but it is provided "as is". The City of Portland ensures meaningful access to city programs, services, and activities to comply with Civil Rights Title VI and ADA Title II laws and reasonably provides: translation, interpretation, modifications, accommodations, alternative formats, auxiliary aids and services. To request these services, contact 503-823-7700, City TTY 503-823-6868, Relay Service: 711.

0 37.5 75 Feet















Environmental Overlay Zone Map Correction Project

Natural Resources - Before

5558 SW Hewett Blvd

Legend

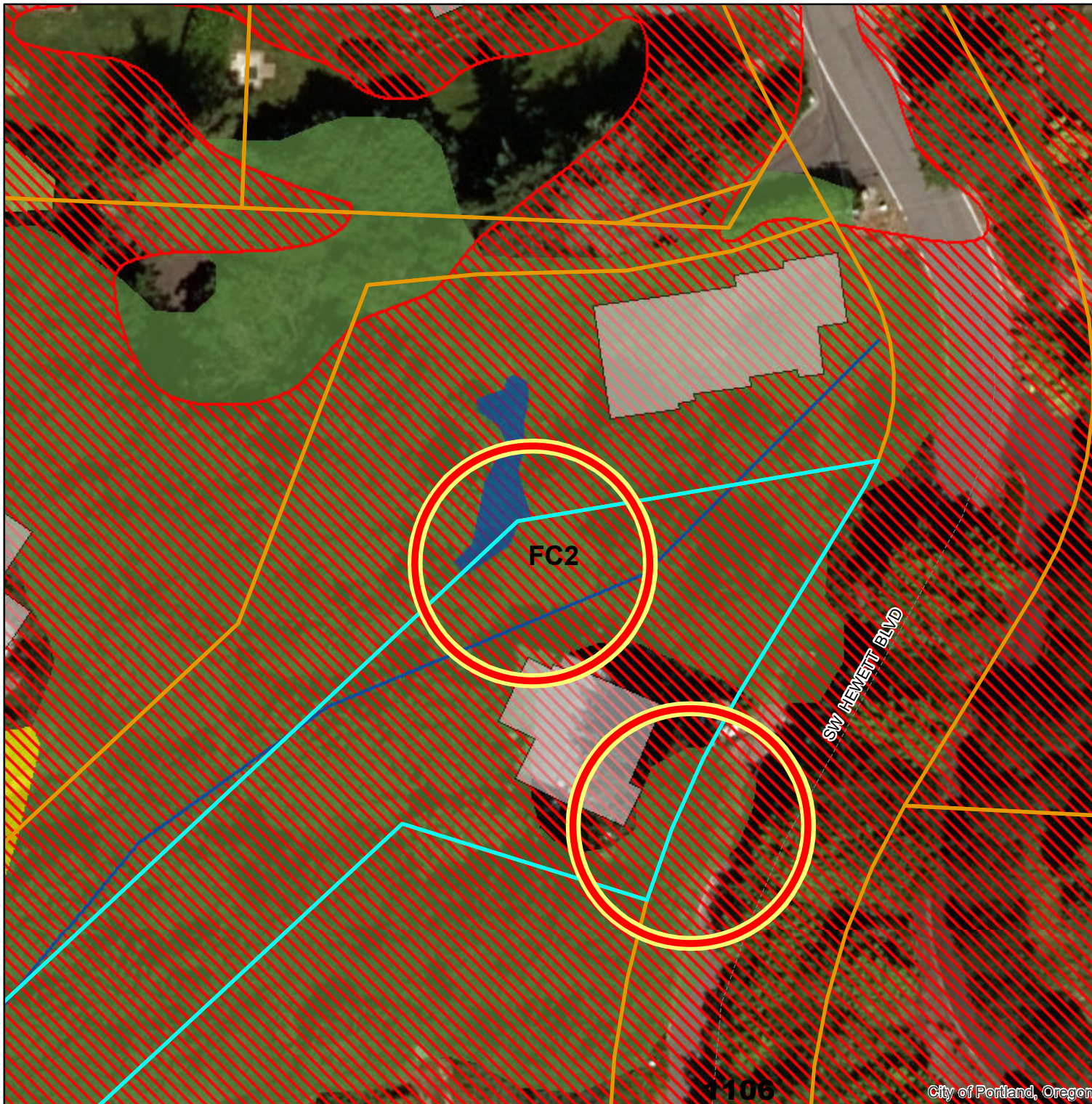
-  taxlots
-  piped stream segment
-  open stream channel
-  Updated Wetland Mapping
-  building footprints
-  steep slopes (25% or more)
-  forest
-  woodland
-  shrubland
-  herbaceous

DRAFT

August 4, 2021

The information on the map was derived from digital databases. Care was taken in the creation of this map but it is provided "as is". The City of Portland ensures meaningful access to city programs, services, and activities to comply with Civil Rights Title VI and ADA Title II laws and reasonably provides: translation, interpretation, modifications, accommodations, alternative formats, auxiliary aids and services. To request these services, contact 503-823-7700, City TTY 503-823-6868, Relay Service: 711.

0 25 50 Feet















Environmental Overlay Zone Map Correction Project

Natural Resources - After

5558 SW Hewett Blvd

Explanation: move stream to follow center of ravine and location of channel observed on site. Remap forest to follow drip line and exclude isolated trees.

Legend


-  StreamEdit_5558SWHewett
-  taxlots
-  piped stream segment
-  open stream channel
-  Updated Wetland Mapping
-  building footprints
-  forest
-  woodland
-  shrubland
-  herbaceous

DRAFT

August 4, 2021

The information on the map was derived from digital databases. Care was taken in the creation of this map but it is provided "as is". The City of Portland ensures meaningful access to city programs, services, and activities to comply with Civil Rights Title VI and ADA Title II laws and reasonably provides: translation, interpretation, modifications, accommodations, alternative formats, auxiliary aids and services. To request these services, contact 503-823-7700, City TTY 503-823-6868, Relay Service: 711.

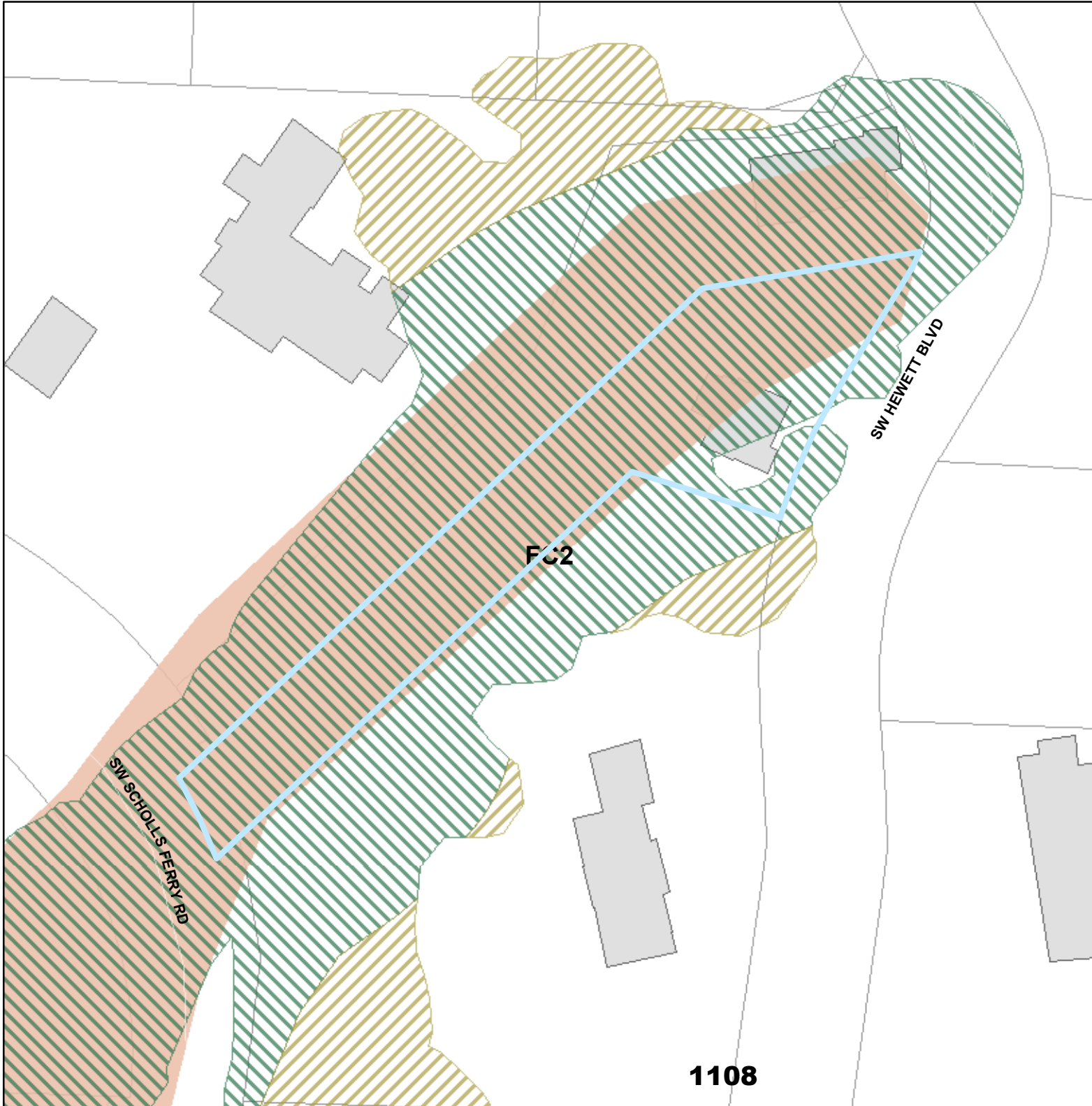
0 30 60 Feet





Environmental Overlay Zone Map Correction Project

5558 SW Hewett
R327106



Legend


- Draft C Zone
- Draft P Zone
- Existing C Zone
- Existing P Zone
- building footprints
- Taxlots

DRAFT

September 9, 2021

The information on the map was derived from digital databases Care was taken in the creation of this map but it is provided "as is". The City of Portland ensures meaningful access to city programs, services, and activities to comply with Civil Rights Title VI and ADA Title II laws and reasonably provides: translation, interpretation, modifications, accommodations, alternative formats, auxiliary aids and services. To request these services, contact 503-823-7700, City TTY 503-823-6868, Relay Service: 711.

0 37.5 75 Feet



1108












**Environmental Overlay Zone
Map Correction Project**

Natural Resources - Before

4426 SW Hillside Dr



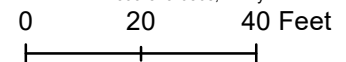
Legend

-  taxlots
-  piped stream segment
-  open stream channel
-  Wetlands
-  building footprints
-  forest
-  woodland
-  shrubland
-  herbaceous

DRAFT

August 30, 2021

The information on the map was derived from digital databases. Care was taken in the creation of this map but it is provided "as is". The City of Portland ensures meaningful access to city programs, services, and activities to comply with Civil Rights Title VI and ADA Title II laws and reasonably provides: translation, interpretation, modifications, accommodations, alternative formats, auxiliary aids and services. To request these services, contact 503-823-7700, City TTY 503-823-6868, Relay Service: 711.





**Environmental Overlay Zone
Map Correction Project**

Natural Resources - After

4426 SW Hillside Dr



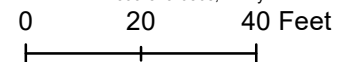
Legend

-  taxlots
-  piped stream segment
-  open stream channel
-  Wetlands
-  forest
-  woodland
-  shrubland
-  herbaceous

DRAFT

August 30, 2021

The information on the map was derived from digital databases. Care was taken in the creation of this map but it is provided "as is". The City of Portland ensures meaningful access to city programs, services, and activities to comply with Civil Rights Title VI and ADA Title II laws and reasonably provides: translation, interpretation, modifications, accommodations, alternative formats, auxiliary aids and services. To request these services, contact 503-823-7700, City TTY 503-823-6868, Relay Service: 711.











Environmental Overlay Zone Map Correction Project

4426 SW Hillside Dr
R172907



Legend

-  Draft C Zone
-  Draft P Zone
-  Existing C Zone
-  Existing P Zone
-  building footprints
-  Taxlots

DRAFT

September 9, 2021

The information on the map was derived from digital databases Care was taken in the creation of this map but it is provided "as is". The City of Portland ensures meaningful access to city programs, services, and activities to comply with Civil Rights Title VI and ADA Title II laws and reasonably provides: translation, interpretation, modifications, accommodations, alternative formats, auxiliary aids and services. To request these services, contact 503-823-7700, City TTY 503-823-6868, Relay Service: 711.

0 37.5 75 Feet

