












Environmental Overlay Zone Map Correction Project

Natural Resources

10715 SE Knapp Cir
R285001

Legend

-  taxlots
-  piped stream segment
-  open stream channel
-  Wetlands
-  building footprints
-  forest
-  woodland
-  shrubland
-  herbaceous

DRAFT

April 20, 2021

The information on the map was derived from digital databases. Care was taken in the creation of this map but it is provided "as is". The City of Portland ensures meaningful access to city programs, services, and activities to comply with Civil Rights Title VI and ADA Title II laws and reasonably provides: translation, interpretation, modifications, accommodations, alternative formats, auxiliary aids and services. To request these services, contact 503-823-7700, City TTY 503-823-6868, Relay Service: 711.

0 75 150 Feet











**Environmental Overlay Zone
Map Correction Project**

Address:

10715 SE Knapp Cir
R285001

Legend

-  Draft P Zone - 4-23-2021
-  Draft C Zone - 4-23-2021
-  Existing C Zone
-  Existing P Zone
-  building footprints
-  Taxlots

DRAFT

April 23, 2021

The information on the map was derived from digital databases. Care was taken in the creation of this map but it is provided "as is". The City of Portland ensures meaningful access to city programs, services, and activities to comply with Civil Rights Title VI and ADA Title II laws and reasonably provides: translation, interpretation, modifications, accommodations, alternative formats, auxiliary aids and services. To request these services, contact 503-823-7700, City TTY 503-823-6868, Relay Service: 711.









**Environmental Overlay Zone
Map Correction Project**

Address:

Quail Park
R250875

Legend

-  Draft P Zone - 4-23-2021
-  Draft C Zone - 4-23-2021
-  Existing C Zone
-  Existing P Zone
-  building footprints
-  Taxlots

DRAFT

April 23, 2021

The information on the map was derived from digital databases. Care was taken in the creation of this map but it is provided "as is". The City of Portland ensures meaningful access to city programs, services, and activities to comply with Civil Rights Title VI and ADA Title II laws and reasonably provides: translation, interpretation, modifications, accommodations, alternative formats, auxiliary aids and services. To request these services, contact 503-823-7700, City TTY 503-823-6868, Relay Service: 711.

833












Environmental Overlay Zone Map Correction Project

Natural Resources

5838 SE 111th Ave
R167692

Legend

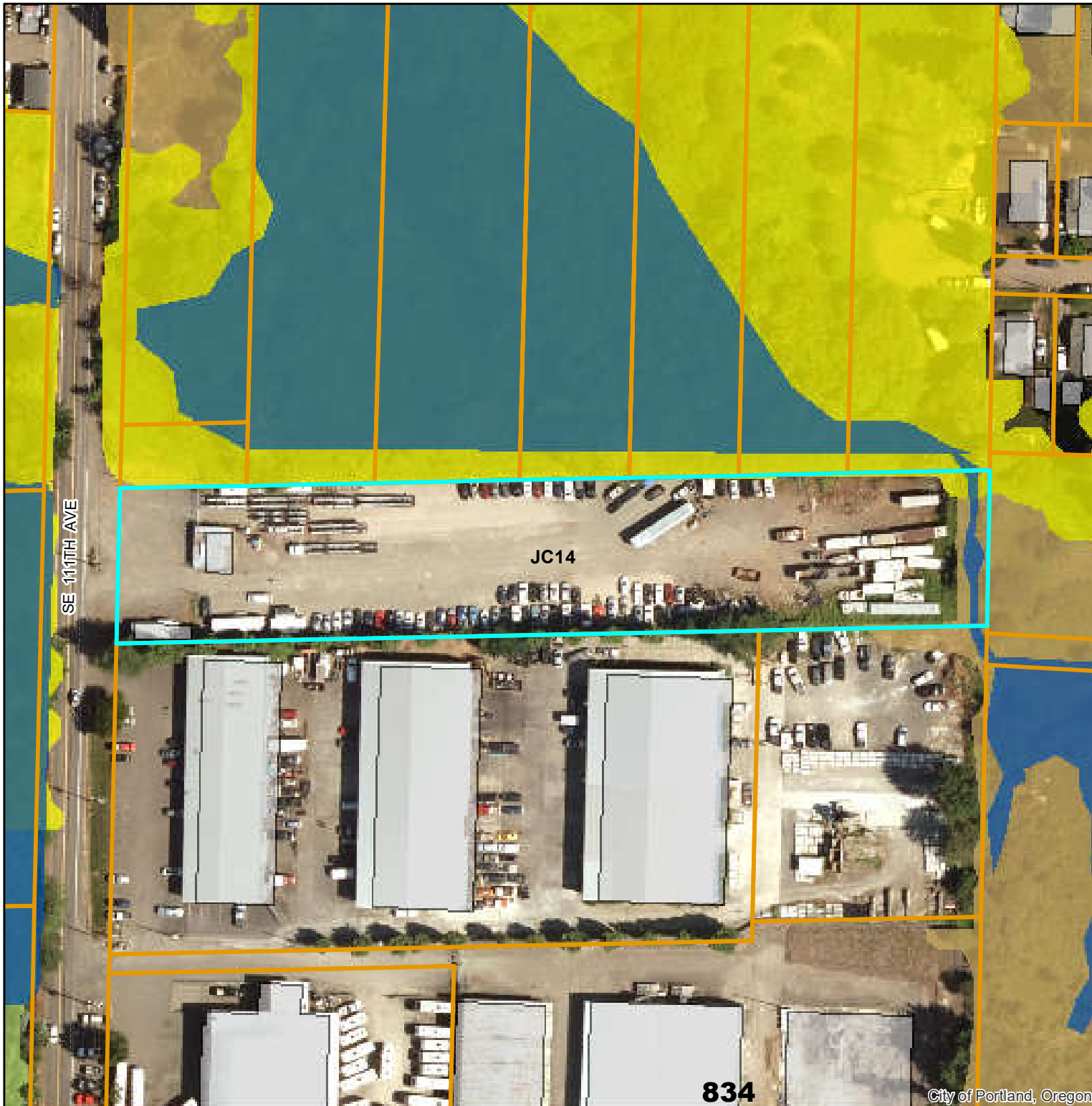
-  taxlots
-  piped stream segment
-  open stream channel
-  Wetlands
-  building footprints
-  forest
-  woodland
-  shrubland
-  herbaceous

DRAFT

April 20, 2021

The information on the map was derived from digital databases. Care was taken in the creation of this map but it is provided "as is". The City of Portland ensures meaningful access to city programs, services, and activities to comply with Civil Rights Title VI and ADA Title II laws and reasonably provides: translation, interpretation, modifications, accommodations, alternative formats, auxiliary aids and services. To request these services, contact 503-823-7700, City TTY 503-823-6868, Relay Service: 711.

0 70 140 Feet



SE 111TH AVE

JC14

834

City of Portland, Oregon









**Environmental Overlay Zone
Map Correction Project**

Address:

5838 SE 111th Ave
R167692

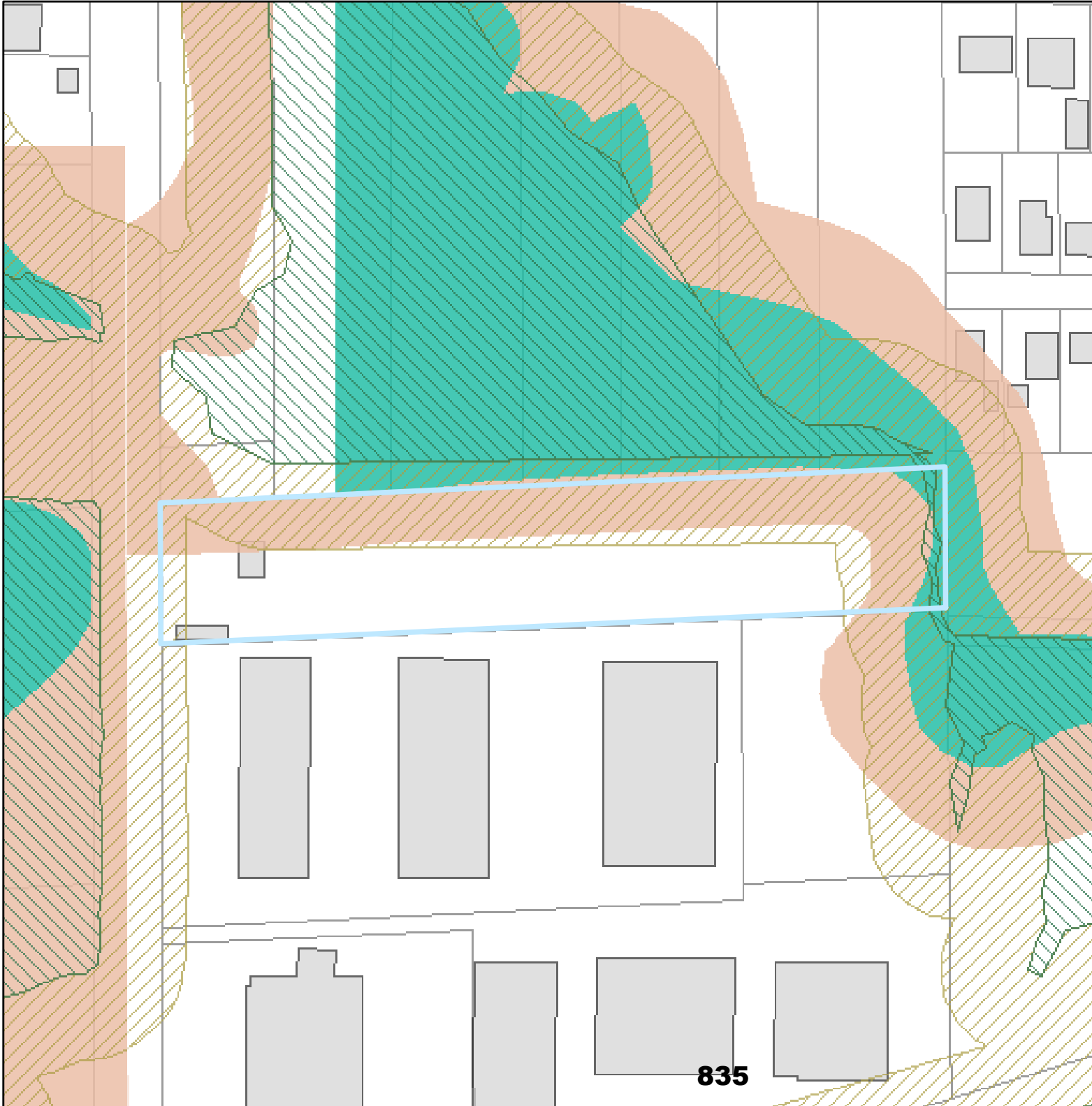
Legend

-  Draft P Zone - 4-23-2021
-  Draft C Zone - 4-23-2021
-  Existing C Zone
-  Existing P Zone
-  building footprints
-  Taxlots

DRAFT

April 23, 2021

The information on the map was derived from digital databases. Care was taken in the creation of this map but it is provided "as is". The City of Portland ensures meaningful access to city programs, services, and activities to comply with Civil Rights Title VI and ADA Title II laws and reasonably provides: translation, interpretation, modifications, accommodations, alternative formats, auxiliary aids and services. To request these services, contact 503-823-7700, City TTY 503-823-6868, Relay Service: 711.



835









**Environmental Overlay Zone
Map Correction Project**

Address:

390 NW Brynwood Ln
R324645

Legend

-  Draft P Zone - 4-23-2021
-  Draft C Zone - 4-23-2021
-  Existing C Zone
-  Existing P Zone
-  building footprints
-  Taxlots

DRAFT

April 23, 2021

The information on the map was derived from digital databases. Care was taken in the creation of this map but it is provided "as is". The City of Portland ensures meaningful access to city programs, services, and activities to comply with Civil Rights Title VI and ADA Title II laws and reasonably provides: translation, interpretation, modifications, accommodations, alternative formats, auxiliary aids and services. To request these services, contact 503-823-7700, City TTY 503-823-6868, Relay Service: 711.

836












**Environmental Overlay Zone
Map Correction Project**

Natural Resources

**390 NW Brynwood Ln
R324645**


Legend

-  taxlots
-  piped stream segment
-  open stream channel
-  Wetlands
-  building footprints
-  forest
-  woodland
-  shrubland
-  herbaceous

DRAFT

April 20, 2021

The information on the map was derived from digital databases. Care was taken in the creation of this map but it is provided "as is". The City of Portland ensures meaningful access to city programs, services, and activities to comply with Civil Rights Title VI and ADA Title II laws and reasonably provides: translation, interpretation, modifications, accommodations, alternative formats, auxiliary aids and services. To request these services, contact 503-823-7700, City TTY 503-823-6868, Relay Service: 711.












**Environmental Overlay Zone
Map Correction Project**

Natural Resources

**4027 SW Stephenson St
R561833**

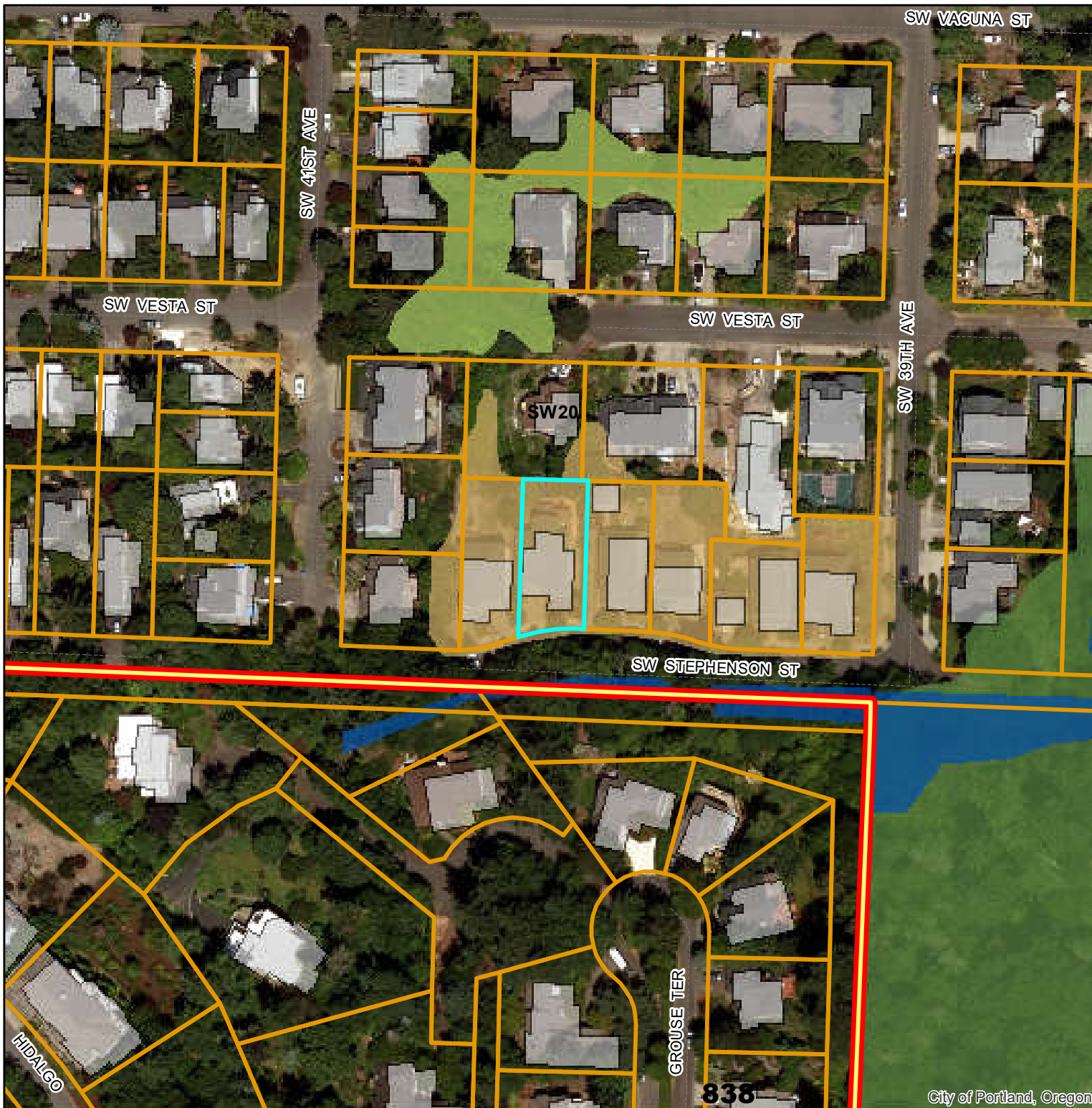
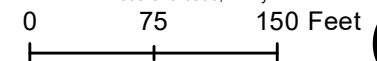
Legend

-  taxlots
-  piped stream segment
-  open stream channel
-  Wetlands
-  building footprints
-  forest
-  woodland
-  shrubland
-  herbaceous

DRAFT

April 20, 2021

The information on the map was derived from digital databases. Care was taken in the creation of this map but it is provided "as is". The City of Portland ensures meaningful access to city programs, services, and activities to comply with Civil Rights Title VI and ADA Title II laws and reasonably provides: translation, interpretation, modifications, accommodations, alternative formats, auxiliary aids and services. To request these services, contact 503-823-7700, City TTY 503-823-6868, Relay Service: 711.











**Environmental Overlay Zone
Map Correction Project**

Address:

4027 SW Stephenson St
R561833

Legend

-  Draft P Zone - 4-23-2021
-  Draft C Zone - 4-23-2021
-  Existing C Zone
-  Existing P Zone
-  building footprints
-  Taxlots

DRAFT

April 23, 2021

The information on the map was derived from digital databases. Care was taken in the creation of this map but it is provided "as is". The City of Portland ensures meaningful access to city programs, services, and activities to comply with Civil Rights Title VI and ADA Title II laws and reasonably provides: translation, interpretation, modifications, accommodations, alternative formats, auxiliary aids and services. To request these services, contact 503-823-7700, City TTY 503-823-6868, Relay Service: 711.



839












Environmental Overlay Zone Map Correction Project

Natural Resources

9505 NW Harbor Blvd
R169433

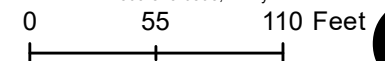
Legend

-  taxlots
-  piped stream segment
-  open stream channel
-  Wetlands
-  building footprints
-  forest
-  woodland
-  shrubland
-  herbaceous

DRAFT

April 20, 2021

The information on the map was derived from digital databases. Care was taken in the creation of this map but it is provided "as is". The City of Portland ensures meaningful access to city programs, services, and activities to comply with Civil Rights Title VI and ADA Title II laws and reasonably provides: translation, interpretation, modifications, accommodations, alternative formats, auxiliary aids and services. To request these services, contact 503-823-7700, City TTY 503-823-6868, Relay Service: 711.











**Environmental Overlay Zone
Map Correction Project**

Address:

9505 NW Harbor Blvd
R169433

Legend

-  Draft P Zone - 4-23-2021
-  Draft C Zone - 4-23-2021
-  Existing C Zone
-  Existing P Zone
-  building footprints
-  Taxlots

DRAFT

April 23, 2021

The information on the map was derived from digital databases. Care was taken in the creation of this map but it is provided "as is". The City of Portland ensures meaningful access to city programs, services, and activities to comply with Civil Rights Title VI and ADA Title II laws and reasonably provides: translation, interpretation, modifications, accommodations, alternative formats, auxiliary aids and services. To request these services, contact 503-823-7700, City TTY 503-823-6868, Relay Service: 711.

841












Environmental Overlay Zone Map Correction Project

Natural Resources

7324 NW Penridge
R237540

Legend

-  taxlots
-  piped stream segment
-  open stream channel
-  Wetlands
-  building footprints
-  forest
-  woodland
-  shrubland
-  herbaceous

DRAFT

April 20, 2021

The information on the map was derived from digital databases. Care was taken in the creation of this map but it is provided "as is". The City of Portland ensures meaningful access to city programs, services, and activities to comply with Civil Rights Title VI and ADA Title II laws and reasonably provides: translation, interpretation, modifications, accommodations, alternative formats, auxiliary aids and services. To request these services, contact 503-823-7700, City TTY 503-823-6868, Relay Service: 711.

0 95 190 Feet











**Environmental Overlay Zone
Map Correction Project**

Address:

7324 NW Penridge
R237540

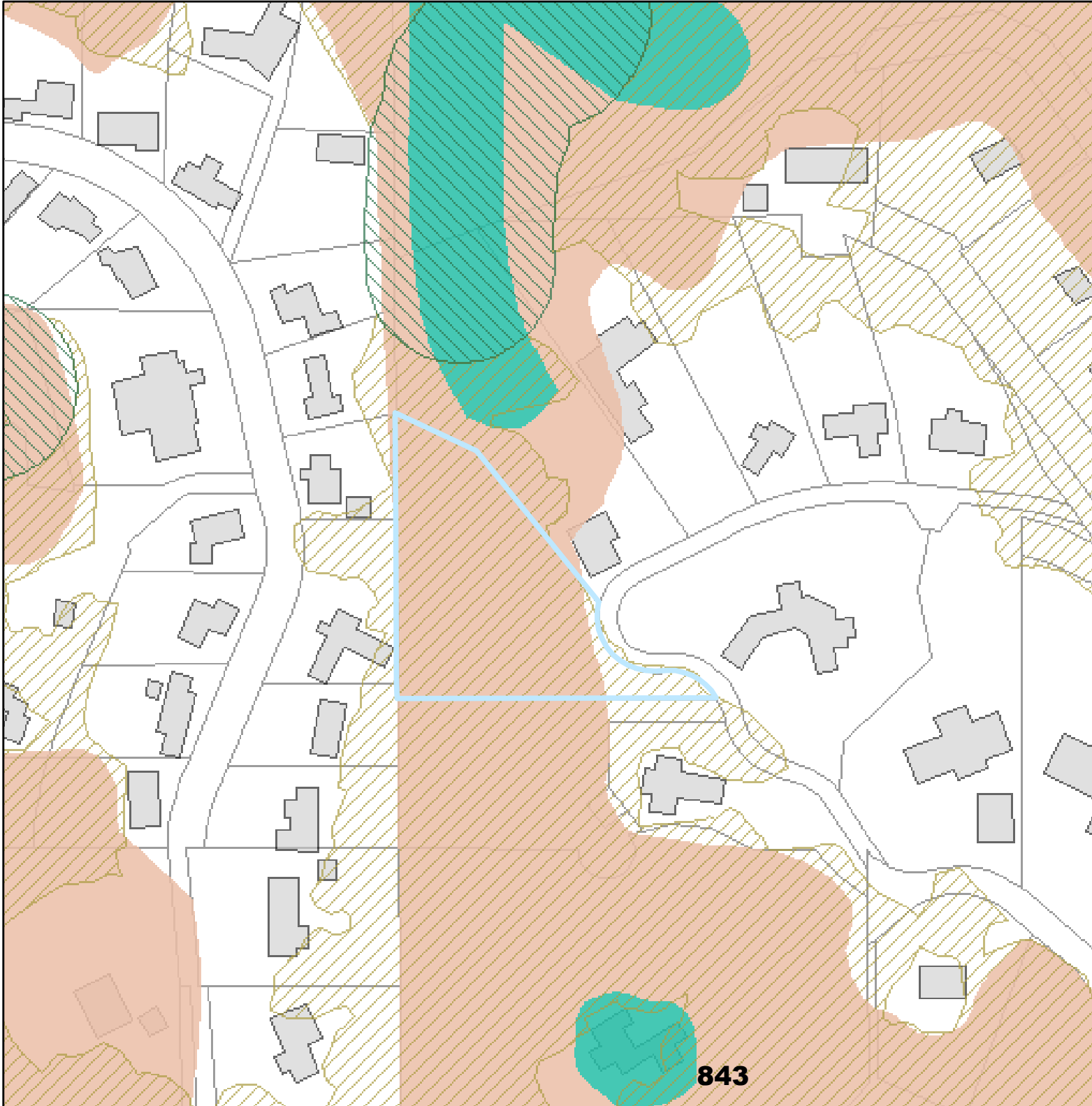
Legend

-  Draft P Zone - 4-23-2021
-  Draft C Zone - 4-23-2021
-  Existing C Zone
-  Existing P Zone
-  building footprints
-  Taxlots

DRAFT

April 23, 2021

The information on the map was derived from digital databases. Care was taken in the creation of this map but it is provided "as is". The City of Portland ensures meaningful access to city programs, services, and activities to comply with Civil Rights Title VI and ADA Title II laws and reasonably provides: translation, interpretation, modifications, accommodations, alternative formats, auxiliary aids and services. To request these services, contact 503-823-7700, City TTY 503-823-6868, Relay Service: 711.



843












**Environmental Overlay Zone
Map Correction Project**

Natural Resources

**5005 SW Fairvale Ct
R303518**


Legend

-  taxlots
-  piped stream segment
-  open stream channel
-  Wetlands
-  building footprints
-  forest
-  woodland
-  shrubland
-  herbaceous

DRAFT

April 20, 2021

The information on the map was derived from digital databases. Care was taken in the creation of this map but it is provided "as is". The City of Portland ensures meaningful access to city programs, services, and activities to comply with Civil Rights Title VI and ADA Title II laws and reasonably provides: translation, interpretation, modifications, accommodations, alternative formats, auxiliary aids and services. To request these services, contact 503-823-7700, City TTY 503-823-6868, Relay Service: 711.











**Environmental Overlay Zone
Map Correction Project**

Address:

5005 SW Fairvale Ct
R303518

Legend

-  Draft P Zone - 4-23-2021
-  Draft C Zone - 4-23-2021
-  Existing C Zone
-  Existing P Zone
-  building footprints
-  Taxlots

DRAFT

April 23, 2021

The information on the map was derived from digital databases. Care was taken in the creation of this map but it is provided "as is". The City of Portland ensures meaningful access to city programs, services, and activities to comply with Civil Rights

Title VI and ADA Title II laws and reasonably provides: translation, interpretation, modifications, accommodations, alternative formats, auxiliary aids and services. To request these services, contact 503-823-7700, City TTY 503-823-6868, Relay Service: 711.

845



Environmental Overlay Zone Map Correction Project

Natural Resources

4929 SW Fairvale Ct
R303515

Legend

-  taxlots
-  piped stream segment
-  open stream channel
-  Wetlands
-  building footprints
-  forest
-  woodland
-  shrubland
-  herbaceous

DRAFT

April 20, 2021

The information on the map was derived from digital databases. Care was taken in the creation of this map but it is provided "as is". The City of Portland ensures meaningful access to city programs, services, and activities to comply with Civil Rights Title VI and ADA Title II laws and reasonably provides: translation, interpretation, modifications, accommodations, alternative formats, auxiliary aids and services. To request these services, contact 503-823-7700, City TTY 503-823-6868, Relay Service: 711.

0 55 110 Feet











**Environmental Overlay Zone
Map Correction Project**

Address:

4929 SW Fairvale Ct
R303515

Legend

-  Draft P Zone - 4-23-2021
-  Draft C Zone - 4-23-2021
-  Existing C Zone
-  Existing P Zone
-  building footprints
-  Taxlots

DRAFT

April 23, 2021

The information on the map was derived from digital databases. Care was taken in the creation of this map but it is provided "as is". The City of Portland ensures meaningful access to city programs, services, and activities to comply with Civil Rights Title VI and ADA Title II laws and reasonably provides: translation, interpretation, modifications, accommodations, alternative formats, auxiliary aids and services. To request these services, contact 503-823-7700, City TTY 503-823-6868, Relay Service: 711.












Environmental Overlay Zone Map Correction Project

Natural Resources

424 NW Skyline Blvd
R112005

Legend

-  taxlots
-  piped stream segment
-  open stream channel
-  Wetlands
-  building footprints
-  forest
-  woodland
-  shrubland
-  herbaceous

DRAFT

April 20, 2021

The information on the map was derived from digital databases. Care was taken in the creation of this map but it is provided "as is". The City of Portland ensures meaningful access to city programs, services, and activities to comply with Civil Rights Title VI and ADA Title II laws and reasonably provides: translation, interpretation, modifications, accommodations, alternative formats, auxiliary aids and services. To request these services, contact 503-823-7700, City TTY 503-823-6868, Relay Service: 711.

0 100 200 Feet











**Environmental Overlay Zone
Map Correction Project**

Address:

424 NW Skyline Blvd
R112005

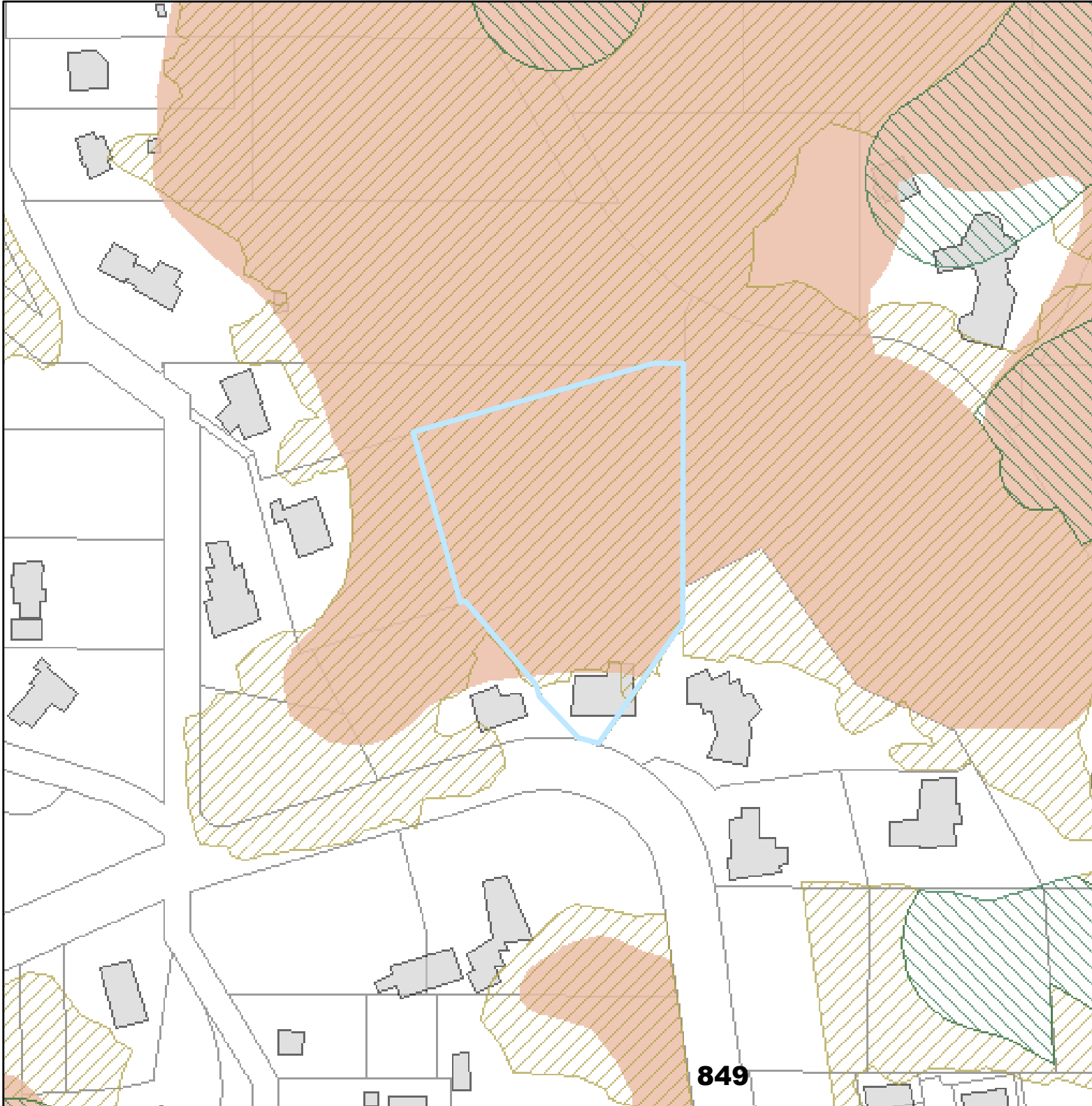
Legend

-  Draft P Zone - 4-23-2021
-  Draft C Zone - 4-23-2021
-  Existing C Zone
-  Existing P Zone
-  building footprints
-  Taxlots

DRAFT

April 23, 2021

The information on the map was derived from digital databases. Care was taken in the creation of this map but it is provided "as is". The City of Portland ensures meaningful access to city programs, services, and activities to comply with Civil Rights Title VI and ADA Title II laws and reasonably provides: translation, interpretation, modifications, accommodations, alternative formats, auxiliary aids and services. To request these services, contact 503-823-7700, City TTY 503-823-6868, Relay Service: 711.












849

**Environmental Overlay Zone
Map Correction Project**

Natural Resources

**9630 NW Skyline Blvd
R236960**

Legend

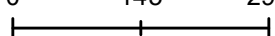
-  taxlots
-  piped stream segment
-  open stream channel
-  Wetlands
-  building footprints
-  forest
-  woodland
-  shrubland
-  herbaceous

DRAFT

April 20, 2021

The information on the map was derived from digital databases. Care was taken in the creation of this map but it is provided "as is". The City of Portland ensures meaningful access to city programs, services, and activities to comply with Civil Rights Title VI and ADA Title II laws and reasonably provides: translation, interpretation, modifications, accommodations, alternative formats, auxiliary aids and services. To request these services, contact 503-823-7700, City TTY 503-823-6868, Relay Service: 711.

0 145 290 Feet












**Environmental Overlay Zone
Map Correction Project**

Address:

9630 NW Skyline Blvd
R236960

Legend

-  Draft P Zone - 4-23-2021
-  Draft C Zone - 4-23-2021
-  Existing C Zone
-  Existing P Zone
-  building footprints
-  Taxlots

DRAFT

April 23, 2021

The information on the map was derived from digital databases. Care was taken in the creation of this map but it is provided "as is". The City of Portland ensures meaningful access to city programs, services, and activities to comply with Civil Rights Title VI and ADA Title II laws and reasonably provides: translation, interpretation, modifications, accommodations, alternative formats, auxiliary aids and services. To request these services, contact 503-823-7700, City TTY 503-823-6868, Relay Service: 711.

851












**Environmental Overlay Zone
Map Correction Project**

Natural Resources

**15012 SE Gladstone St
R270615**

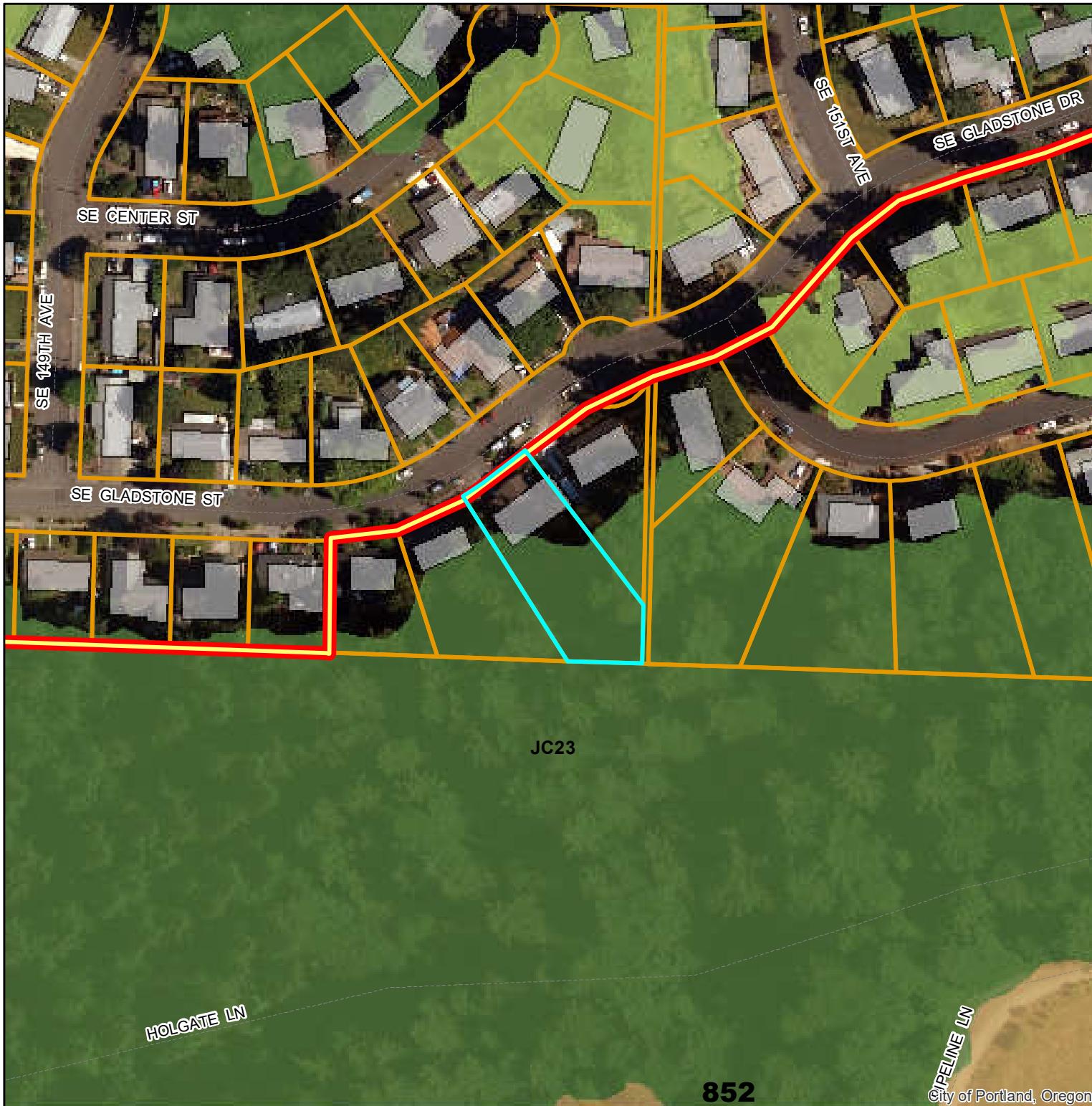
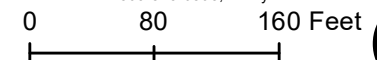
Legend

-  taxlots
-  piped stream segment
-  open stream channel
-  Wetlands
-  building footprints
-  forest
-  woodland
-  shrubland
-  herbaceous

DRAFT

April 20, 2021

The information on the map was derived from digital databases. Care was taken in the creation of this map but it is provided "as is". The City of Portland ensures meaningful access to city programs, services, and activities to comply with Civil Rights Title VI and ADA Title II laws and reasonably provides: translation, interpretation, modifications, accommodations, alternative formats, auxiliary aids and services. To request these services, contact 503-823-7700, City TTY 503-823-6868, Relay Service: 711.



JC23

852









**Environmental Overlay Zone
Map Correction Project**

Address:

15012 SE Gladstone St
R270615

Legend

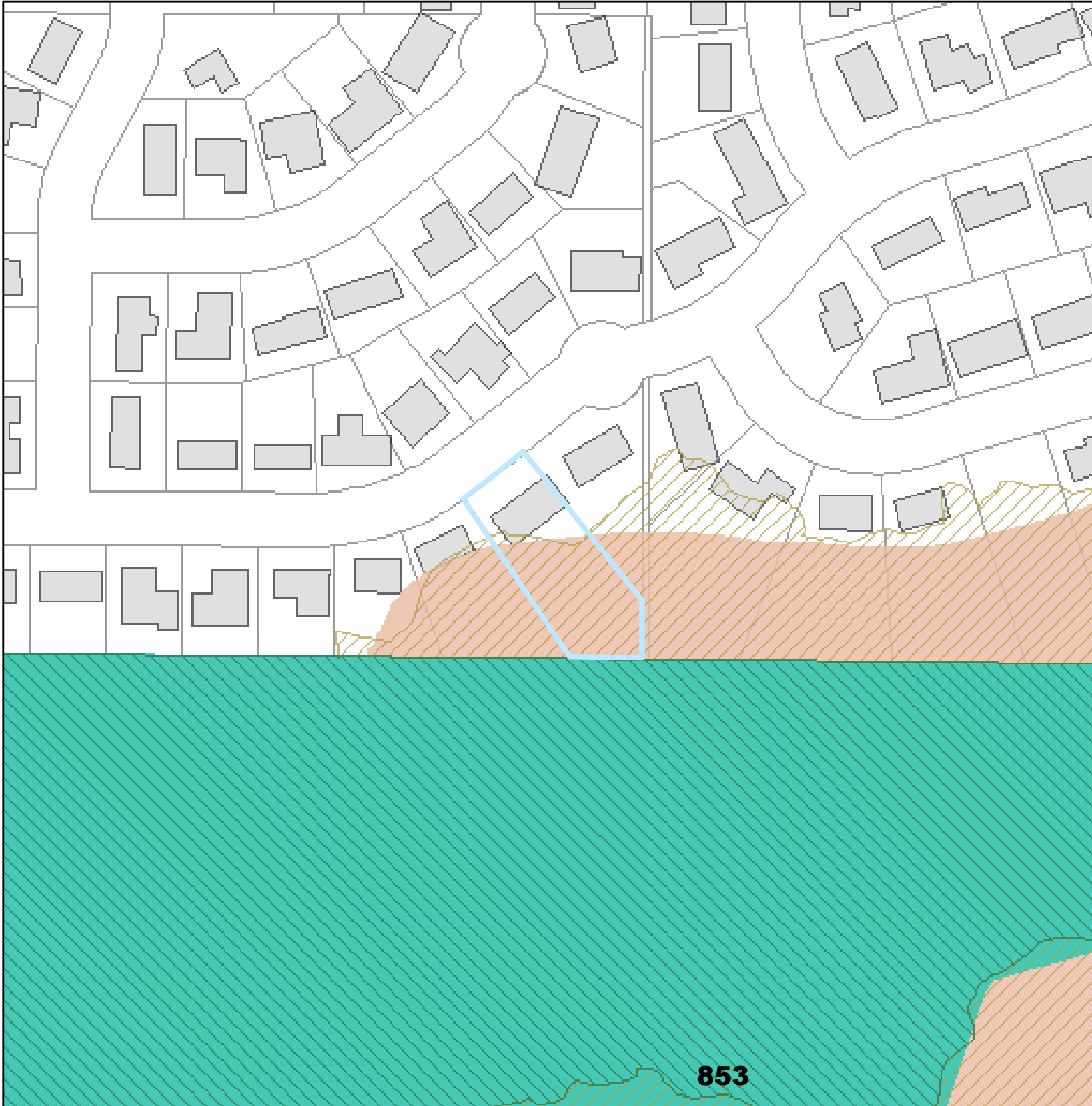
-  Draft P Zone - 4-23-2021
-  Draft C Zone - 4-23-2021
-  Existing C Zone
-  Existing P Zone
-  building footprints
-  Taxlots

DRAFT

April 23, 2021

The information on the map was derived from digital databases. Care was taken in the creation of this map but it is provided "as is". The City of Portland ensures meaningful access to city programs, services, and activities to comply with Civil Rights Title VI and ADA Title II laws and reasonably provides: translation, interpretation, modifications, accommodations, alternative formats, auxiliary aids and services. To request these services, contact 503-823-7700, City TTY 503-823-6868, Relay Service: 711.

853





Environmental Overlay Zone Map Correction Project

Natural Resources

3564 SW Council Crest
R141501


Legend

-  taxlots
-  piped stream segment
-  open stream channel
-  Wetlands
-  building footprints
-  forest
-  woodland
-  shrubland
-  herbaceous

DRAFT

April 20, 2021

The information on the map was derived from digital databases. Care was taken in the creation of this map but it is provided "as is". The City of Portland ensures meaningful access to city programs, services, and activities to comply with Civil Rights Title VI and ADA Title II laws and reasonably provides: translation, interpretation, modifications, accommodations, alternative formats, auxiliary aids and services. To request these services, contact 503-823-7700, City TTY 503-823-6868, Relay Service: 711.

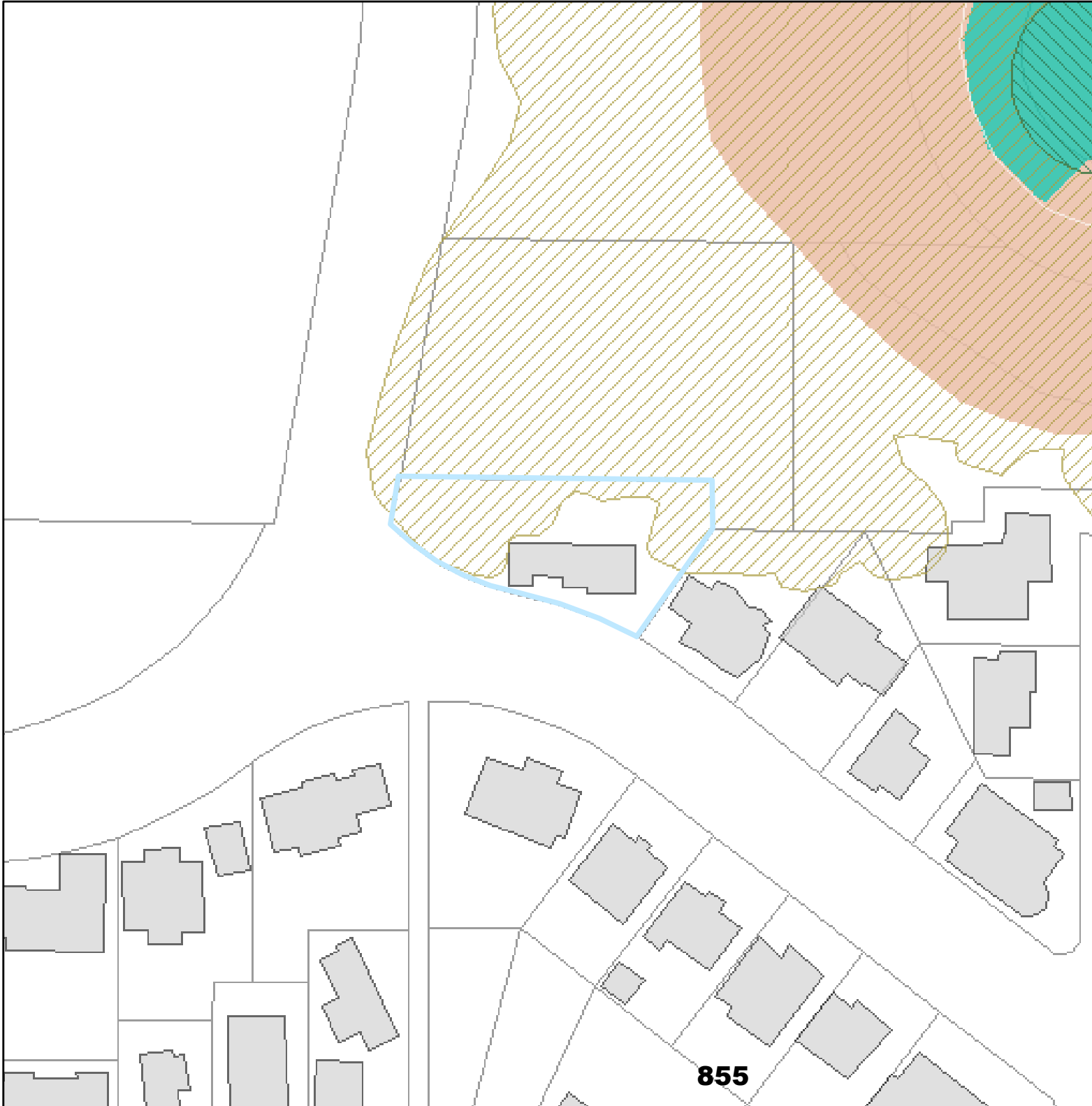










**Environmental Overlay Zone
Map Correction Project**

Address:

3564 SW Council Crest
R141501



Legend

-  Draft P Zone - 4-23-2021
-  Draft C Zone - 4-23-2021
-  Existing C Zone
-  Existing P Zone
-  building footprints
-  Taxlots

DRAFT

April 23, 2021

The information on the map was derived from digital databases. Care was taken in the creation of this map but it is provided "as is". The City of Portland ensures meaningful access to city programs, services, and activities to comply with Civil Rights

Title VI and ADA Title II laws and reasonably provides: translation, interpretation, modifications, accommodations, alternative formats, auxiliary aids and services. To request these services, contact 503-823-7700, City TTY 503-823-6868, Relay Service: 711.

855












**Environmental Overlay Zone
Map Correction Project**

Natural Resources

**15933 SE Gaibler Ln
R589915**

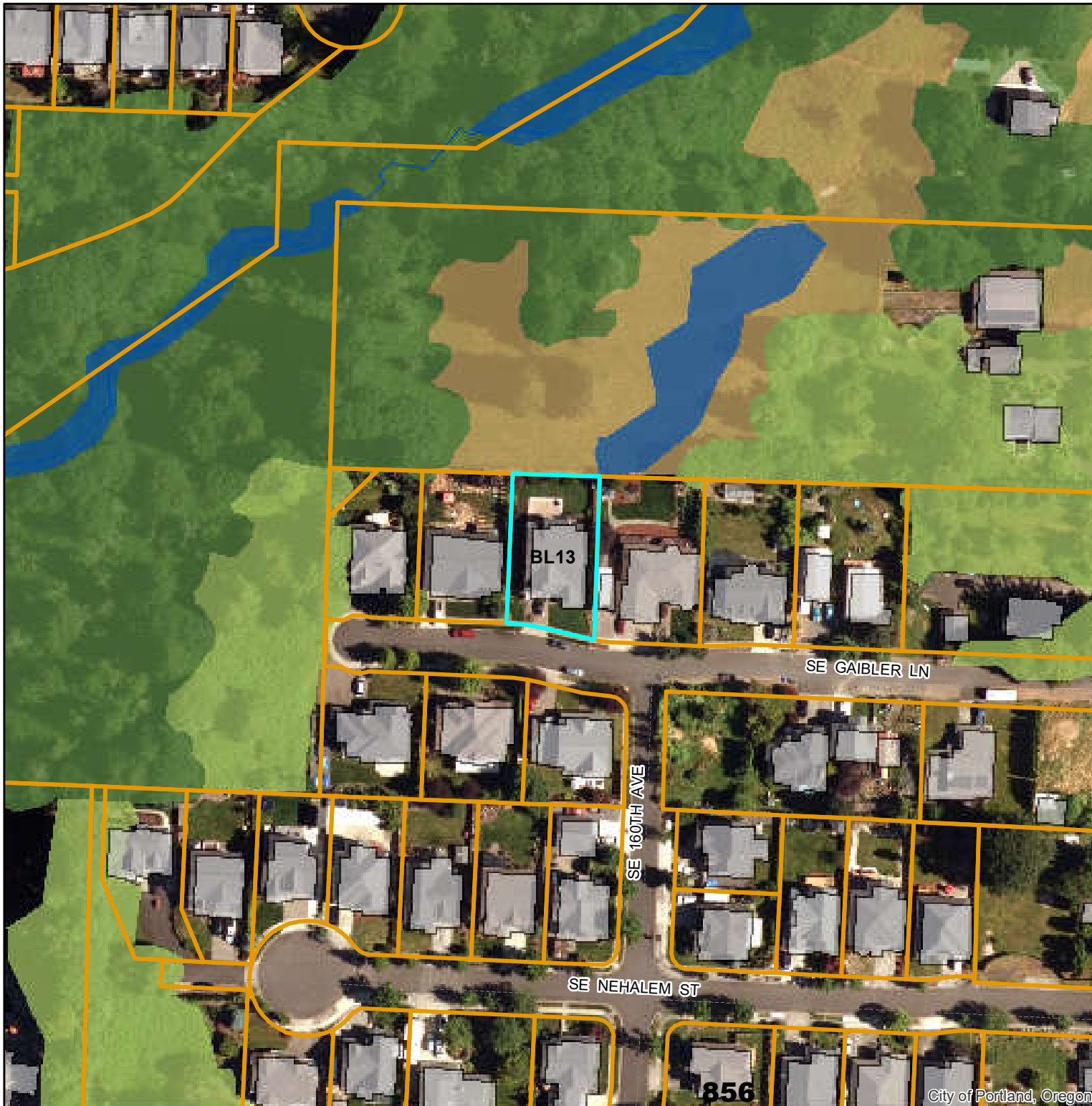

Legend

-  taxlots
-  piped stream segment
-  open stream channel
-  Wetlands
-  building footprints
-  forest
-  woodland
-  shrubland
-  herbaceous

DRAFT

April 20, 2021

The information on the map was derived from digital databases. Care was taken in the creation of this map but it is provided "as is". The City of Portland ensures meaningful access to city programs, services, and activities to comply with Civil Rights Title VI and ADA Title II laws and reasonably provides: translation, interpretation, modifications, accommodations, alternative formats, auxiliary aids and services. To request these services, contact 503-823-7700, City TTY 503-823-6868, Relay Service: 711.











**Environmental Overlay Zone
Map Correction Project**

Address:

15933 SE Gaibler Ln
R589915

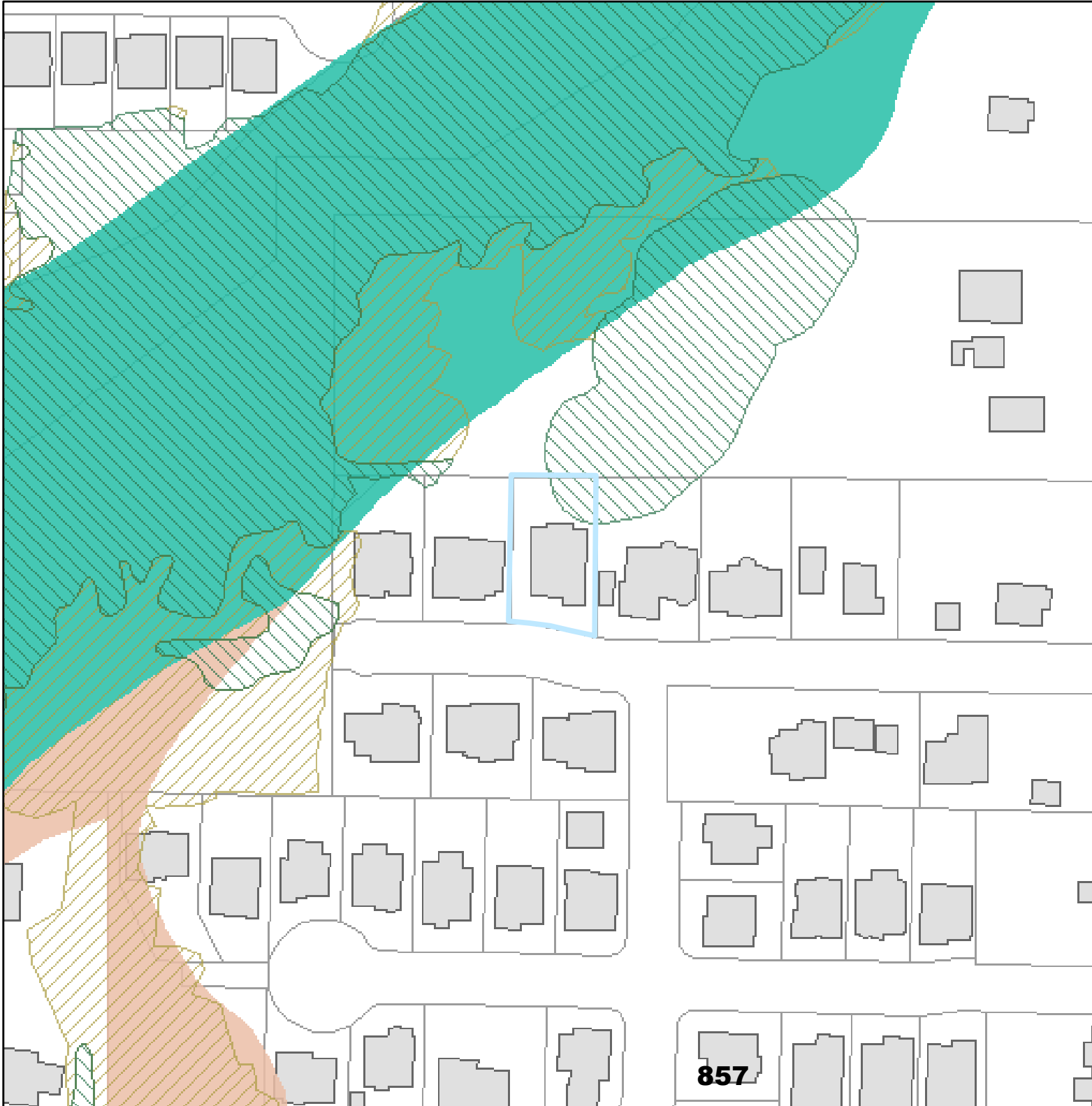
Legend

-  Draft P Zone - 4-23-2021
-  Draft C Zone - 4-23-2021
-  Existing C Zone
-  Existing P Zone
-  building footprints
-  Taxlots

DRAFT

April 23, 2021

The information on the map was derived from digital databases. Care was taken in the creation of this map but it is provided "as is". The City of Portland ensures meaningful access to city programs, services, and activities to comply with Civil Rights Title VI and ADA Title II laws and reasonably provides: translation, interpretation, modifications, accommodations, alternative formats, auxiliary aids and services. To request these services, contact 503-823-7700, City TTY 503-823-6868, Relay Service: 711.



857












Environmental Overlay Zone Map Correction Project

Natural Resources

10045 NW Skyview Dr
R233997

Legend

-  taxlots
-  piped stream segment
-  open stream channel
-  Wetlands
-  building footprints
-  forest
-  woodland
-  shrubland
-  herbaceous

DRAFT

April 20, 2021

The information on the map was derived from digital databases Care was taken in the creation of this map but it is provided "as is". The City of Portland ensures meaningful access to city programs, services, and activities to comply with Civil Rights Title VI and ADA Title II laws and reasonably provides: translation, interpretation, modifications, accommodations, alternative formats, auxiliary aids and services. To request these services, contact 503-823-7700, City TTY 503-823-6868, Relay Service: 711.

0 90 180 Feet











**Environmental Overlay Zone
Map Correction Project**

Address:

10045 NW Skyview Dr
R233997

Legend

-  Draft P Zone - 4-23-2021
-  Draft C Zone - 4-23-2021
-  Existing C Zone
-  Existing P Zone
-  building footprints
-  Taxlots

DRAFT

April 23, 2021

The information on the map was derived from digital databases. Care was taken in the creation of this map but it is provided "as is". The City of Portland ensures meaningful access to city programs, services, and activities to comply with Civil Rights Title VI and ADA Title II laws and reasonably provides: translation, interpretation, modifications, accommodations, alternative formats, auxiliary aids and services. To request these services, contact 503-823-7700, City TTY 503-823-6868, Relay Service: 711.

859












Environmental Overlay Zone Map Correction Project

Natural Resources

4007 SW Comus St
R302214

Legend

-  taxlots
-  piped stream segment
-  open stream channel
-  Wetlands
-  building footprints
-  forest
-  woodland
-  shrubland
-  herbaceous

DRAFT

April 20, 2021

The information on the map was derived from digital databases. Care was taken in the creation of this map but it is provided "as is". The City of Portland ensures meaningful access to city programs, services, and activities to comply with Civil Rights Title VI and ADA Title II laws and reasonably provides: translation, interpretation, modifications, accommodations, alternative formats, auxiliary aids and services. To request these services, contact 503-823-7700, City TTY 503-823-6868, Relay Service: 711.

0 55 110 Feet











**Environmental Overlay Zone
Map Correction Project**

Address:

4007 SW Comus St
R302214

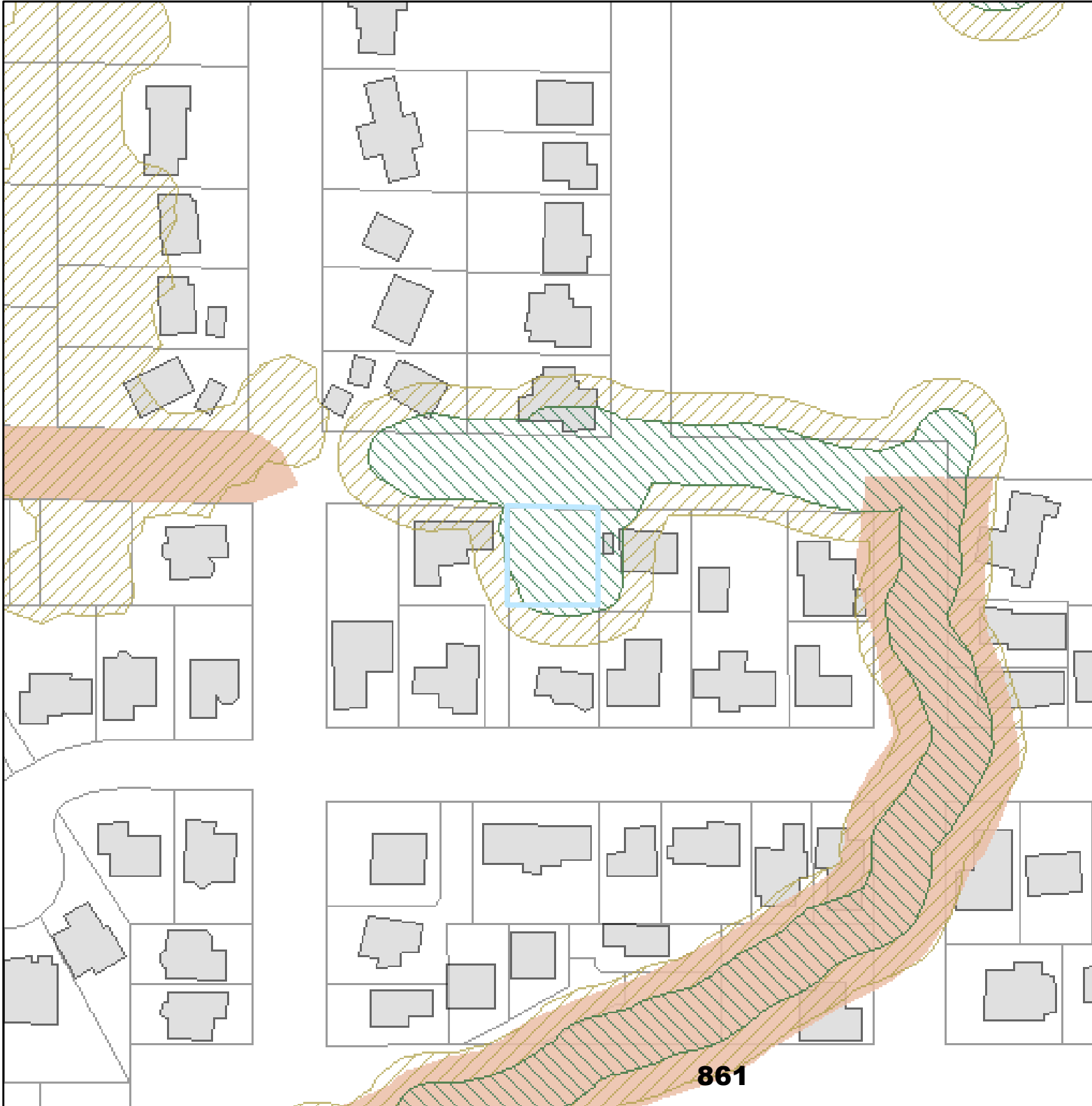
Legend

-  Draft P Zone - 4-23-2021
-  Draft C Zone - 4-23-2021
-  Existing C Zone
-  Existing P Zone
-  building footprints
-  Taxlots

DRAFT

April 23, 2021

The information on the map was derived from digital databases. Care was taken in the creation of this map but it is provided "as is". The City of Portland ensures meaningful access to city programs, services, and activities to comply with Civil Rights Title VI and ADA Title II laws and reasonably provides: translation, interpretation, modifications, accommodations, alternative formats, auxiliary aids and services. To request these services, contact 503-823-7700, City TTY 503-823-6868, Relay Service: 711.



861












Environmental Overlay Zone Map Correction Project

Natural Resources

11537 SW 58th Ct
R481895

Legend

-  taxlots
-  piped stream segment
-  open stream channel
-  Wetlands
-  building footprints
-  forest
-  woodland
-  shrubland
-  herbaceous

DRAFT

April 20, 2021

The information on the map was derived from digital databases. Care was taken in the creation of this map but it is provided "as is". The City of Portland ensures meaningful access to city programs, services, and activities to comply with Civil Rights Title VI and ADA Title II laws and reasonably provides: translation, interpretation, modifications, accommodations, alternative formats, auxiliary aids and services. To request these services, contact 503-823-7700, City TTY 503-823-6868, Relay Service: 711.

0 45 90 Feet











**Environmental Overlay Zone
Map Correction Project**

Address:

11537 SW 58th Ct
R481895

Legend

-  Draft P Zone - 4-23-2021
-  Draft C Zone - 4-23-2021
-  Existing C Zone
-  Existing P Zone
-  building footprints
-  Taxlots

DRAFT

April 23, 2021

The information on the map was derived from digital databases. Care was taken in the creation of this map but it is provided "as is". The City of Portland ensures meaningful access to city programs, services, and activities to comply with Civil Rights Title VI and ADA Title II laws and reasonably provides: translation, interpretation, modifications, accommodations, alternative formats, auxiliary aids and services. To request these services, contact 503-823-7700, City TTY 503-823-6868, Relay Service: 711.












**Environmental Overlay Zone
Map Correction Project**

Natural Resources

**4810 SW 60th Pl
R251831**


Legend

-  taxlots
-  piped stream segment
-  open stream channel
-  Wetlands
-  building footprints
-  forest
-  woodland
-  shrubland
-  herbaceous

DRAFT

April 20, 2021

The information on the map was derived from digital databases. Care was taken in the creation of this map but it is provided "as is". The City of Portland ensures meaningful access to city programs, services, and activities to comply with Civil Rights Title VI and ADA Title II laws and reasonably provides: translation, interpretation, modifications, accommodations, alternative formats, auxiliary aids and services. To request these services, contact 503-823-7700, City TTY 503-823-6868, Relay Service: 711.











**Environmental Overlay Zone
Map Correction Project**

Address:

4810 SW 60th PI
R251831

Legend

-  Draft P Zone - 4-23-2021
-  Draft C Zone - 4-23-2021
-  Existing C Zone
-  Existing P Zone
-  building footprints
-  Taxlots

DRAFT

April 23, 2021

The information on the map was derived from digital databases. Care was taken in the creation of this map but it is provided "as is". The City of Portland ensures meaningful access to city programs, services, and activities to comply with Civil Rights Title VI and ADA Title II laws and reasonably provides: translation, interpretation, modifications, accommodations, alternative formats, auxiliary aids and services. To request these services, contact 503-823-7700, City TTY 503-823-6868, Relay Service: 711.

865












Environmental Overlay Zone Map Correction Project

Natural Resources

3555 SW Kanan Dr
R146889

Legend

-  taxlots
-  piped stream segment
-  open stream channel
-  Wetlands
-  building footprints
-  forest
-  woodland
-  shrubland
-  herbaceous

DRAFT

April 20, 2021

The information on the map was derived from digital databases. Care was taken in the creation of this map but it is provided "as is". The City of Portland ensures meaningful access to city programs, services, and activities to comply with Civil Rights Title VI and ADA Title II laws and reasonably provides: translation, interpretation, modifications, accommodations, alternative formats, auxiliary aids and services. To request these services, contact 503-823-7700, City TTY 503-823-6868, Relay Service: 711.

0 85 170 Feet



866

City of Portland, Oregon









**Environmental Overlay Zone
Map Correction Project**

Address:

3555 sw kanan dr
R146889

Legend

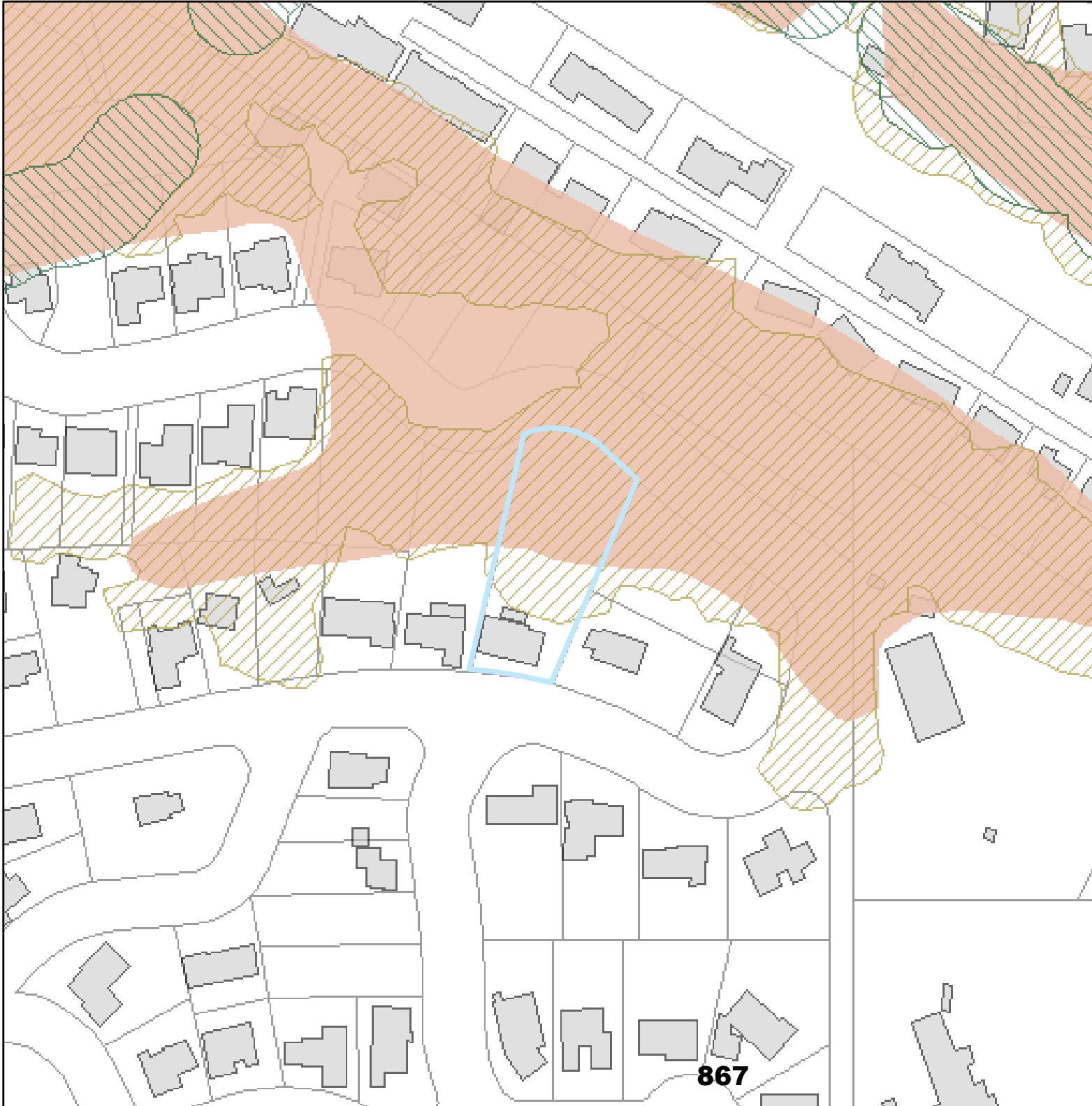
-  Draft P Zone - 4-23-2021
-  Draft C Zone - 4-23-2021
-  Existing C Zone
-  Existing P Zone
-  building footprints
-  Taxlots

DRAFT

April 23, 2021

The information on the map was derived from digital databases. Care was taken in the creation of this map but it is provided "as is". The City of Portland ensures meaningful access to city programs, services, and activities to comply with Civil Rights

Title VI and ADA Title II laws and reasonably provides: translation, interpretation, modifications, accommodations, alternative formats, auxiliary aids and services. To request these services, contact 503-823-7700, City TTY 503-823-6868, Relay Service: 711.



867












**Environmental Overlay Zone
Map Correction Project**

Natural Resources

**1136 SW Davenport St
R258342**


Legend

-  taxlots
-  piped stream segment
-  open stream channel
-  Wetlands
-  building footprints
-  forest
-  woodland
-  shrubland
-  herbaceous

DRAFT

April 20, 2021

The information on the map was derived from digital databases. Care was taken in the creation of this map but it is provided "as is". The City of Portland ensures meaningful access to city programs, services, and activities to comply with Civil Rights Title VI and ADA Title II laws and reasonably provides: translation, interpretation, modifications, accommodations, alternative formats, auxiliary aids and services. To request these services, contact 503-823-7700, City TTY 503-823-6868, Relay Service: 711.











**Environmental Overlay Zone
Map Correction Project**

Address:

1136 SW Davenport St
R258342

Legend

-  Draft P Zone - 4-23-2021
-  Draft C Zone - 4-23-2021
-  Existing C Zone
-  Existing P Zone
-  building footprints
-  Taxlots

DRAFT

April 23, 2021










The information on the map was derived from digital databases. Care was taken in the creation of this map but it is provided "as is". The City of Portland ensures meaningful access to city programs, services, and activities to comply with Civil Rights Title VI and ADA Title II laws and reasonably provides: translation, interpretation, modifications, accommodations, alternative formats, auxiliary aids and services. To request these services, contact 503-823-7700, City TTY 503-823-6868, Relay Service: 711.

**Environmental Overlay Zone
Map Correction Project**

Natural Resources

**4545 SW Northwood Ave
R641561**


Legend

-  taxlots
-  piped stream segment
-  open stream channel
-  Wetlands
-  building footprints
-  forest
-  woodland
-  shrubland
-  herbaceous

DRAFT

April 20, 2021

The information on the map was derived from digital databases. Care was taken in the creation of this map but it is provided "as is". The City of Portland ensures meaningful access to city programs, services, and activities to comply with Civil Rights Title VI and ADA Title II laws and reasonably provides: translation, interpretation, modifications, accommodations, alternative formats, auxiliary aids and services. To request these services, contact 503-823-7700, City TTY 503-823-6868, Relay Service: 711.











**Environmental Overlay Zone
Map Correction Project**

Address:

4545 SW Northwood Ave
R641561

Legend

-  Draft P Zone - 4-23-2021
-  Draft C Zone - 4-23-2021
-  Existing C Zone
-  Existing P Zone
-  building footprints
-  Taxlots

DRAFT

April 23, 2021

The information on the map was derived from digital databases Care was taken in the creation of this map but it is provided "as is". The City of Portland ensures meaningful access to city programs, services, and activities to comply with Civil Rights Title VI and ADA Title II laws and reasonably provides: translation, interpretation, modifications, accommodations, alternative formats, auxiliary aids and services. To request these services, contact 503-823-7700, City TTY 503-823-6868, Relay Service: 711.

871












**Environmental Overlay Zone
Map Correction Project**

Natural Resources

**4700 SW Humphrey Blvd
R327191**

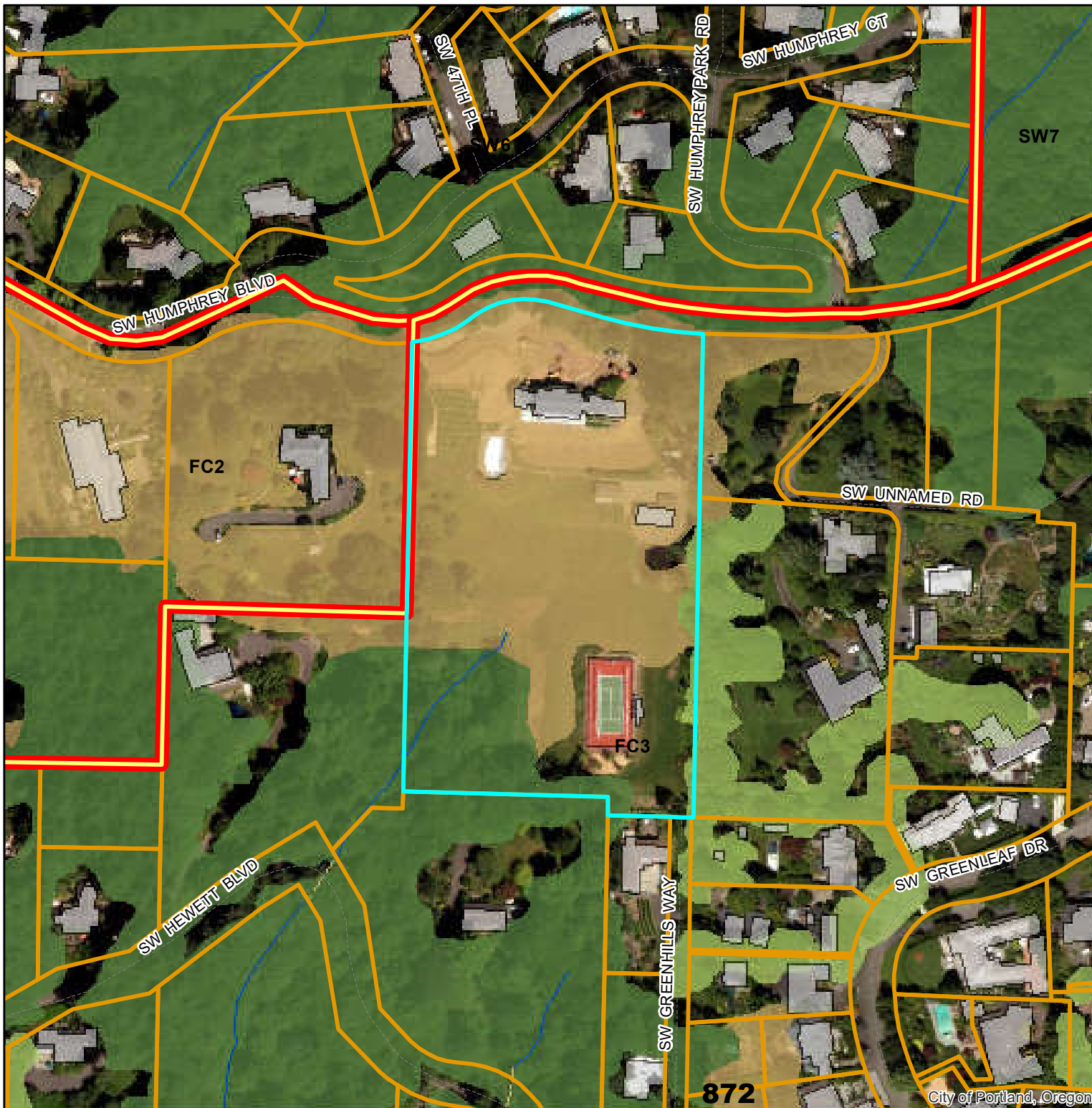

Legend

-  taxlots
-  piped stream segment
-  open stream channel
-  Wetlands
-  building footprints
-  forest
-  woodland
-  shrubland
-  herbaceous

DRAFT

April 20, 2021

The information on the map was derived from digital databases. Care was taken in the creation of this map but it is provided "as is". The City of Portland ensures meaningful access to city programs, services, and activities to comply with Civil Rights Title VI and ADA Title II laws and reasonably provides: translation, interpretation, modifications, accommodations, alternative formats, auxiliary aids and services. To request these services, contact 503-823-7700, City TTY 503-823-6868, Relay Service: 711.











**Environmental Overlay Zone
Map Correction Project**

Address:

4700 SW Humphrey Blvd
R327191

Legend

-  Draft P Zone - 4-23-2021
-  Draft C Zone - 4-23-2021
-  Existing C Zone
-  Existing P Zone
-  building footprints
-  Taxlots

DRAFT

April 23, 2021

The information on the map was derived from digital databases. Care was taken in the creation of this map but it is provided "as is". The City of Portland ensures meaningful access to city programs, services, and activities to comply with Civil Rights Title VI and ADA Title II laws and reasonably provides: translation, interpretation, modifications, accommodations, alternative formats, auxiliary aids and services. To request these services, contact 503-823-7700, City TTY 503-823-6868, Relay Service: 711.

873