












**Environmental Overlay Zone
Map Correction Project**

Natural Resources

**3435 NW Vaughn St
R307925**


Legend

-  taxlots
-  piped stream segment
-  open stream channel
-  Wetlands
-  building footprints
-  forest
-  woodland
-  shrubland
-  herbaceous

DRAFT

April 20, 2021

The information on the map was derived from digital databases. Care was taken in the creation of this map but it is provided "as is". The City of Portland ensures meaningful access to city programs, services, and activities to comply with Civil Rights Title VI and ADA Title II laws and reasonably provides: translation, interpretation, modifications, accommodations, alternative formats, auxiliary aids and services. To request these services, contact 503-823-7700, City TTY 503-823-6868, Relay Service: 711.











**Environmental Overlay Zone
Map Correction Project**

Address:

3435 SW Vaughn St
R307925

Legend

-  Draft P Zone - 4-23-2021
-  Draft C Zone - 4-23-2021
-  Existing C Zone
-  Existing P Zone
-  building footprints
-  Taxlots

DRAFT

April 23, 2021

The information on the map was derived from digital databases. Care was taken in the creation of this map but it is provided "as is". The City of Portland ensures meaningful access to city programs, services, and activities to comply with Civil Rights Title VI and ADA Title II laws and reasonably provides: translation, interpretation, modifications, accommodations, alternative formats, auxiliary aids and services. To request these services, contact 503-823-7700, City TTY 503-823-6868, Relay Service: 711.

919












Environmental Overlay Zone Map Correction Project

Natural Resources

1713 SW Joshua St
R567863


Legend

-  taxlots
-  piped stream segment
-  open stream channel
-  Wetlands
-  building footprints
-  forest
-  woodland
-  shrubland
-  herbaceous

DRAFT

April 20, 2021

The information on the map was derived from digital databases. Care was taken in the creation of this map but it is provided "as is". The City of Portland ensures meaningful access to city programs, services, and activities to comply with Civil Rights Title VI and ADA Title II laws and reasonably provides: translation, interpretation, modifications, accommodations, alternative formats, auxiliary aids and services. To request these services, contact 503-823-7700, City TTY 503-823-6868, Relay Service: 711.











**Environmental Overlay Zone
Map Correction Project**

Address:

1713 SW Joshua St
R567863

Legend

-  Draft P Zone - 4-23-2021
-  Draft C Zone - 4-23-2021
-  Existing C Zone
-  Existing P Zone
-  building footprints
-  Taxlots

DRAFT

April 23, 2021

The information on the map was derived from digital databases. Care was taken in the creation of this map but it is provided "as is". The City of Portland ensures meaningful access to city programs, services, and activities to comply with Civil Rights

Title VI and ADA Title II laws and reasonably provides: translation, interpretation, modifications, accommodations, alternative formats, auxiliary aids and services. To request these services, contact 503-823-7700, City TTY 503-823-6868, Relay Service: 711.

921












Environmental Overlay Zone Map Correction Project

Natural Resources

2616 NW Skyline Blvd
R236948

Legend

-  taxlots
-  piped stream segment
-  open stream channel
-  Wetlands
-  building footprints
-  forest
-  woodland
-  shrubland
-  herbaceous

DRAFT

April 20, 2021

The information on the map was derived from digital databases. Care was taken in the creation of this map but it is provided "as is". The City of Portland ensures meaningful access to city programs, services, and activities to comply with Civil Rights Title VI and ADA Title II laws and reasonably provides: translation, interpretation, modifications, accommodations, alternative formats, auxiliary aids and services. To request these services, contact 503-823-7700, City TTY 503-823-6868, Relay Service: 711.

0 125 250 Feet











**Environmental Overlay Zone
Map Correction Project**

Address:

2616 NW Skyline Blvd
R236948

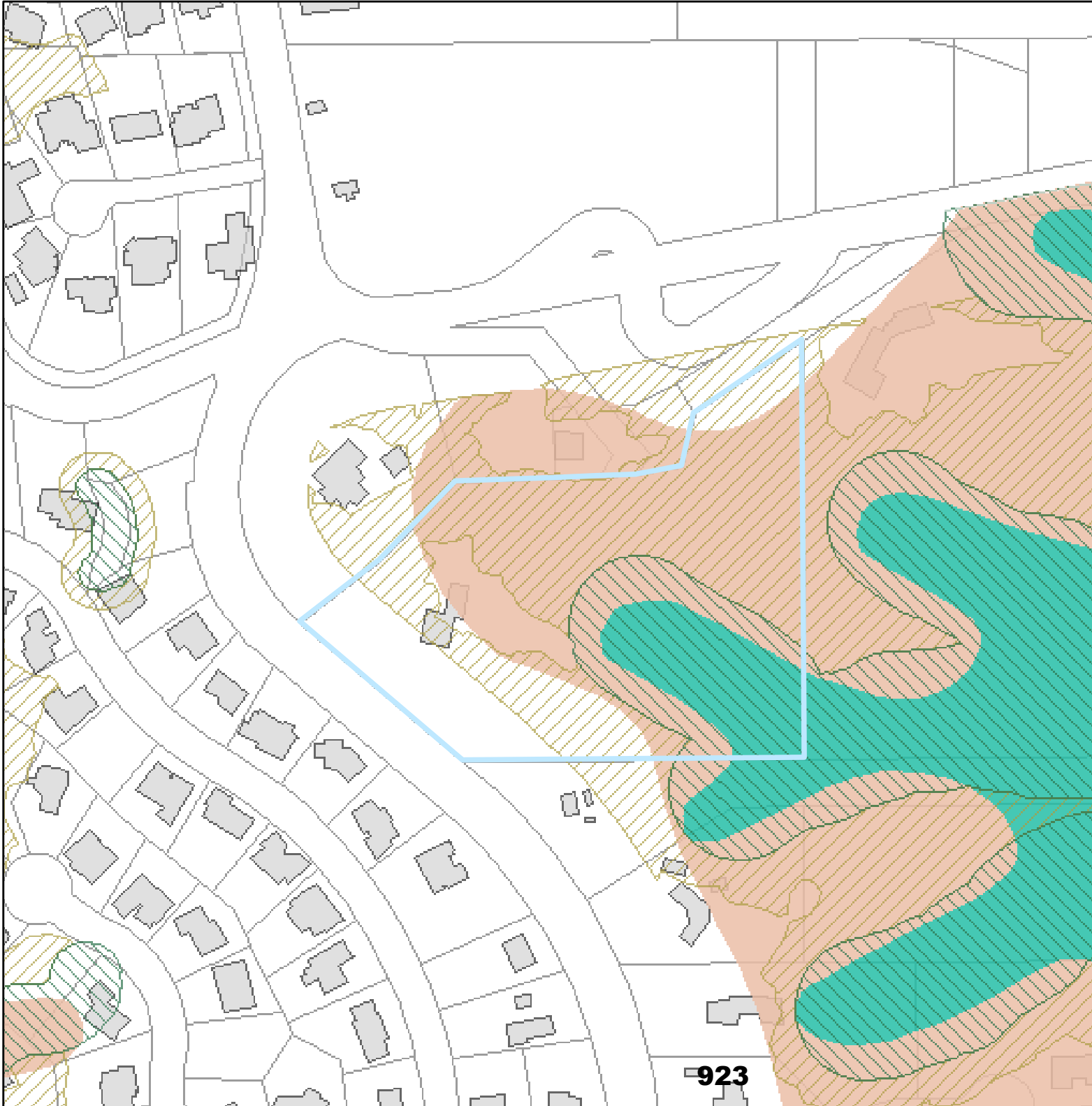
Legend

-  Draft P Zone - 4-23-2021
-  Draft C Zone - 4-23-2021
-  Existing C Zone
-  Existing P Zone
-  building footprints
-  Taxlots

DRAFT

April 23, 2021

The information on the map was derived from digital databases. Care was taken in the creation of this map but it is provided "as is". The City of Portland ensures meaningful access to city programs, services, and activities to comply with Civil Rights Title VI and ADA Title II laws and reasonably provides: translation, interpretation, modifications, accommodations, alternative formats, auxiliary aids and services. To request these services, contact 503-823-7700, City TTY 503-823-6868, Relay Service: 711.



923












Environmental Overlay Zone Map Correction Project

Natural Resources

11506 SW 41st Ave
R302836

Legend

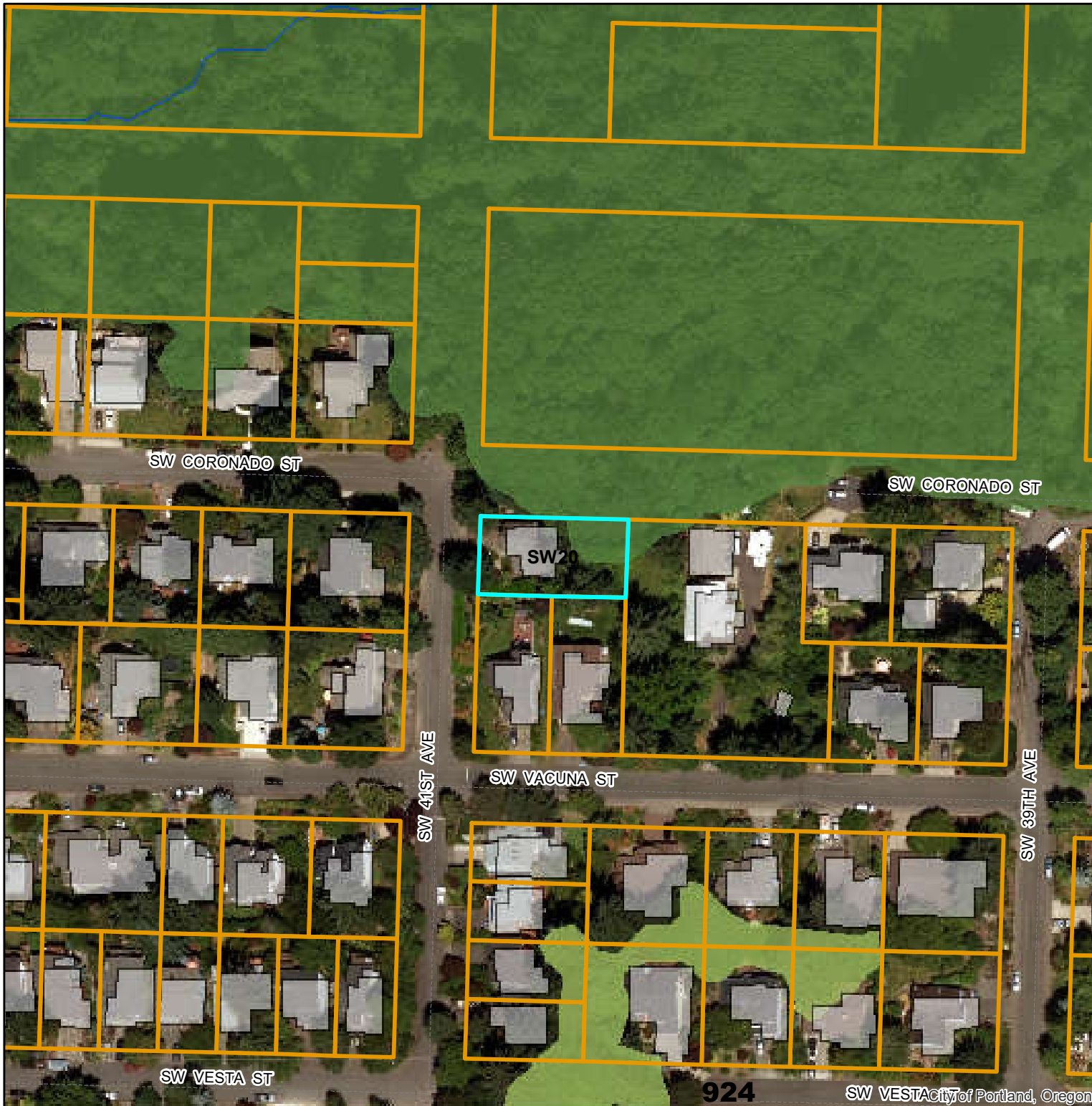
-  taxlots
-  piped stream segment
-  open stream channel
-  Wetlands
-  building footprints
-  forest
-  woodland
-  shrubland
-  herbaceous

DRAFT

April 20, 2021

The information on the map was derived from digital databases. Care was taken in the creation of this map but it is provided "as is". The City of Portland ensures meaningful access to city programs, services, and activities to comply with Civil Rights Title VI and ADA Title II laws and reasonably provides: translation, interpretation, modifications, accommodations, alternative formats, auxiliary aids and services. To request these services, contact 503-823-7700, City TTY 503-823-6868, Relay Service: 711.

0 75 150 Feet











**Environmental Overlay Zone
Map Correction Project**

Address:

11506 SW 41st Ave
R302836

Legend

-  Draft P Zone - 4-23-2021
-  Draft C Zone - 4-23-2021
-  Existing C Zone
-  Existing P Zone
-  building footprints
-  Taxlots

DRAFT

April 23, 2021

The information on the map was derived from digital databases. Care was taken in the creation of this map but it is provided "as is". The City of Portland ensures meaningful access to city programs, services, and activities to comply with Civil Rights Title VI and ADA Title II laws and reasonably provides: translation, interpretation, modifications, accommodations, alternative formats, auxiliary aids and services. To request these services, contact 503-823-7700, City TTY 503-823-6868, Relay Service: 711.

925












Environmental Overlay Zone Map Correction Project

Natural Resources

1511 SW Skyline Blvd
R180598

Legend

-  taxlots
-  piped stream segment
-  open stream channel
-  Wetlands
-  building footprints
-  forest
-  woodland
-  shrubland
-  herbaceous

DRAFT

April 20, 2021

The information on the map was derived from digital databases. Care was taken in the creation of this map but it is provided "as is". The City of Portland ensures meaningful access to city programs, services, and activities to comply with Civil Rights Title VI and ADA Title II laws and reasonably provides: translation, interpretation, modifications, accommodations, alternative formats, auxiliary aids and services. To request these services, contact 503-823-7700, City TTY 503-823-6868, Relay Service: 711.

0 80 160 Feet











**Environmental Overlay Zone
Map Correction Project**

Address:

1511 SW Skyline Blvd
R180598

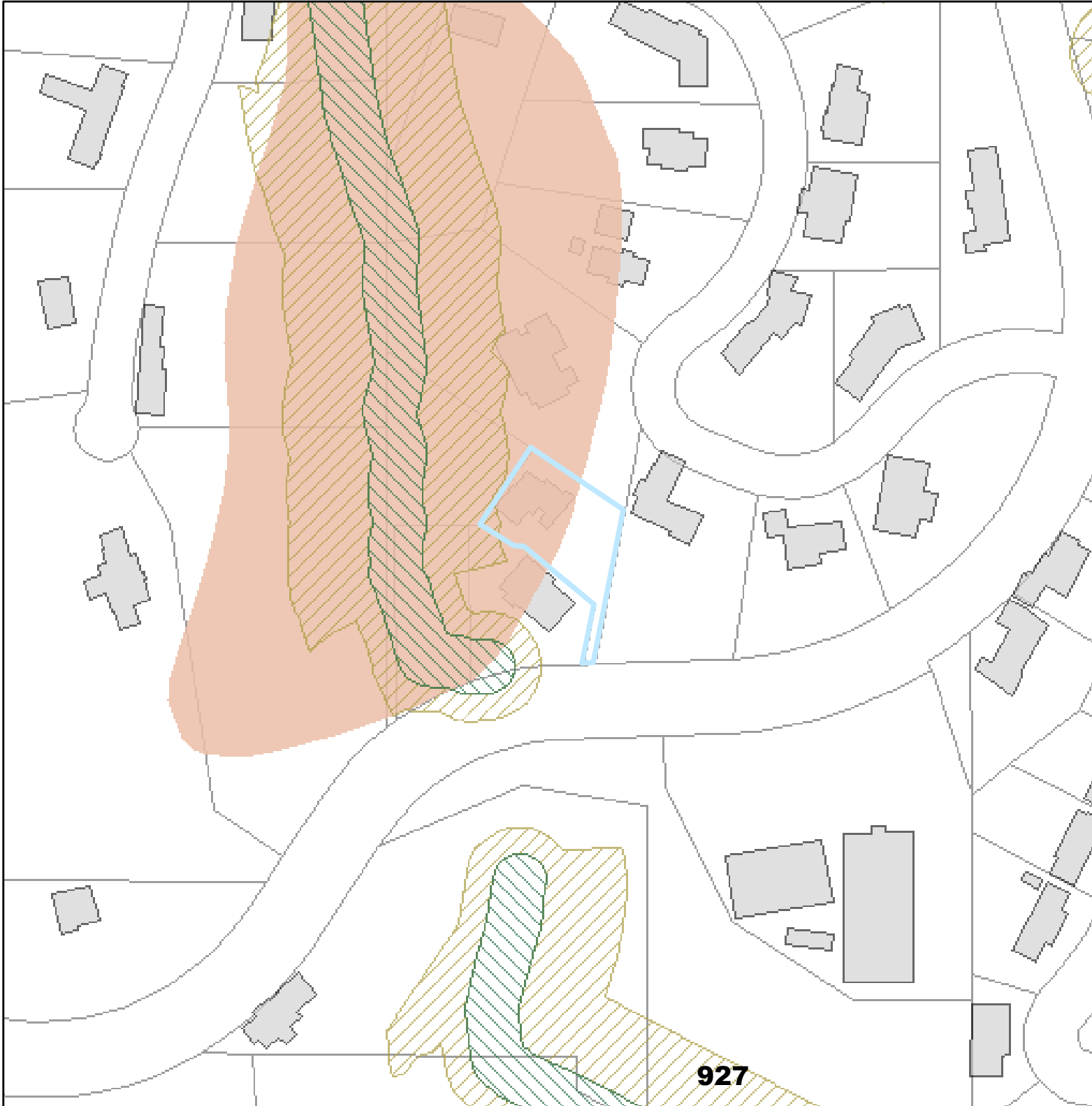
Legend

-  Draft P Zone - 4-23-2021
-  Draft C Zone - 4-23-2021
-  Existing C Zone
-  Existing P Zone
-  building footprints
-  Taxlots

DRAFT

April 23, 2021

The information on the map was derived from digital databases. Care was taken in the creation of this map but it is provided "as is". The City of Portland ensures meaningful access to city programs, services, and activities to comply with Civil Rights Title VI and ADA Title II laws and reasonably provides: translation, interpretation, modifications, accommodations, alternative formats, auxiliary aids and services. To request these services, contact 503-823-7700, City TTY 503-823-6868, Relay Service: 711.



927












Environmental Overlay Zone Map Correction Project

Natural Resources

1240 SW 60th Ave
R704695

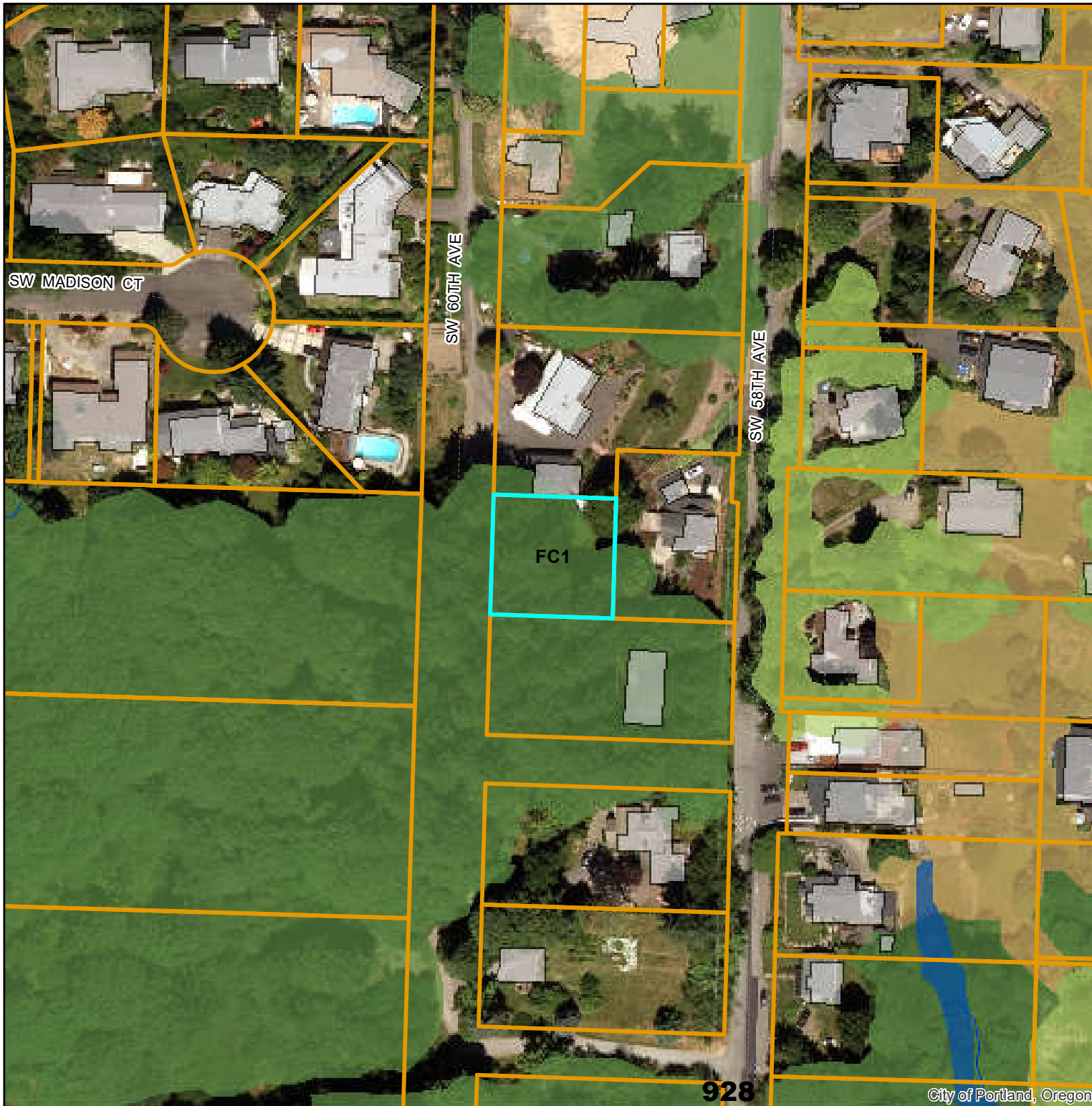

Legend

-  taxlots
-  piped stream segment
-  open stream channel
-  Wetlands
-  building footprints
-  forest
-  woodland
-  shrubland
-  herbaceous

DRAFT

April 20, 2021

The information on the map was derived from digital databases Care was taken in the creation of this map but it is provided "as is". The City of Portland ensures meaningful access to city programs, services, and activities to comply with Civil Rights Title VI and ADA Title II laws and reasonably provides: translation, interpretation, modifications, accommodations, alternative formats, auxiliary aids and services. To request these services, contact 503-823-7700, City TTY 503-823-6868, Relay Service: 711.











**Environmental Overlay Zone
Map Correction Project**

Address:

1240 SW 60th Ave
R704695

Legend

-  Draft P Zone - 4-23-2021
-  Draft C Zone - 4-23-2021
-  Existing C Zone
-  Existing P Zone
-  building footprints
-  Taxlots

DRAFT

April 23, 2021

The information on the map was derived from digital databases. Care was taken in the creation of this map but it is provided "as is". The City of Portland ensures meaningful access to city programs, services, and activities to comply with Civil Rights Title VI and ADA Title II laws and reasonably provides: translation, interpretation, modifications, accommodations, alternative formats, auxiliary aids and services. To request these services, contact 503-823-7700, City TTY 503-823-6868, Relay Service: 711.












Environmental Overlay Zone Map Correction Project

Natural Resources

9401 NW Germantown Rd
R169403

Legend

-  taxlots
-  piped stream segment
-  open stream channel
-  Wetlands
-  building footprints
-  forest
-  woodland
-  shrubland
-  herbaceous

DRAFT

April 20, 2021

The information on the map was derived from digital databases. Care was taken in the creation of this map but it is provided "as is". The City of Portland ensures meaningful access to city programs, services, and activities to comply with Civil Rights Title VI and ADA Title II laws and reasonably provides: translation, interpretation, modifications, accommodations, alternative formats, auxiliary aids and services. To request these services, contact 503-823-7700, City TTY 503-823-6868, Relay Service: 711.

0 75 150 Feet











**Environmental Overlay Zone
Map Correction Project**

Address:

9401 NW Germantown Rd
R169403

Legend

-  Draft P Zone - 4-23-2021
-  Draft C Zone - 4-23-2021
-  Existing C Zone
-  Existing P Zone
-  building footprints
-  Taxlots

DRAFT

April 23, 2021

The information on the map was derived from digital databases Care was taken in the creation of this map but it is provided "as is". The City of Portland ensures meaningful access to city programs, services, and activities to comply with Civil Rights Title VI and ADA Title II laws and reasonably provides: translation, interpretation, modifications, accommodations, alternative formats, auxiliary aids and services. To request these services, contact 503-823-7700, City TTY 503-823-6868, Relay Service: 711.

931












Environmental Overlay Zone Map Correction Project

Natural Resources

7315 SE 152nd Ave
R337052

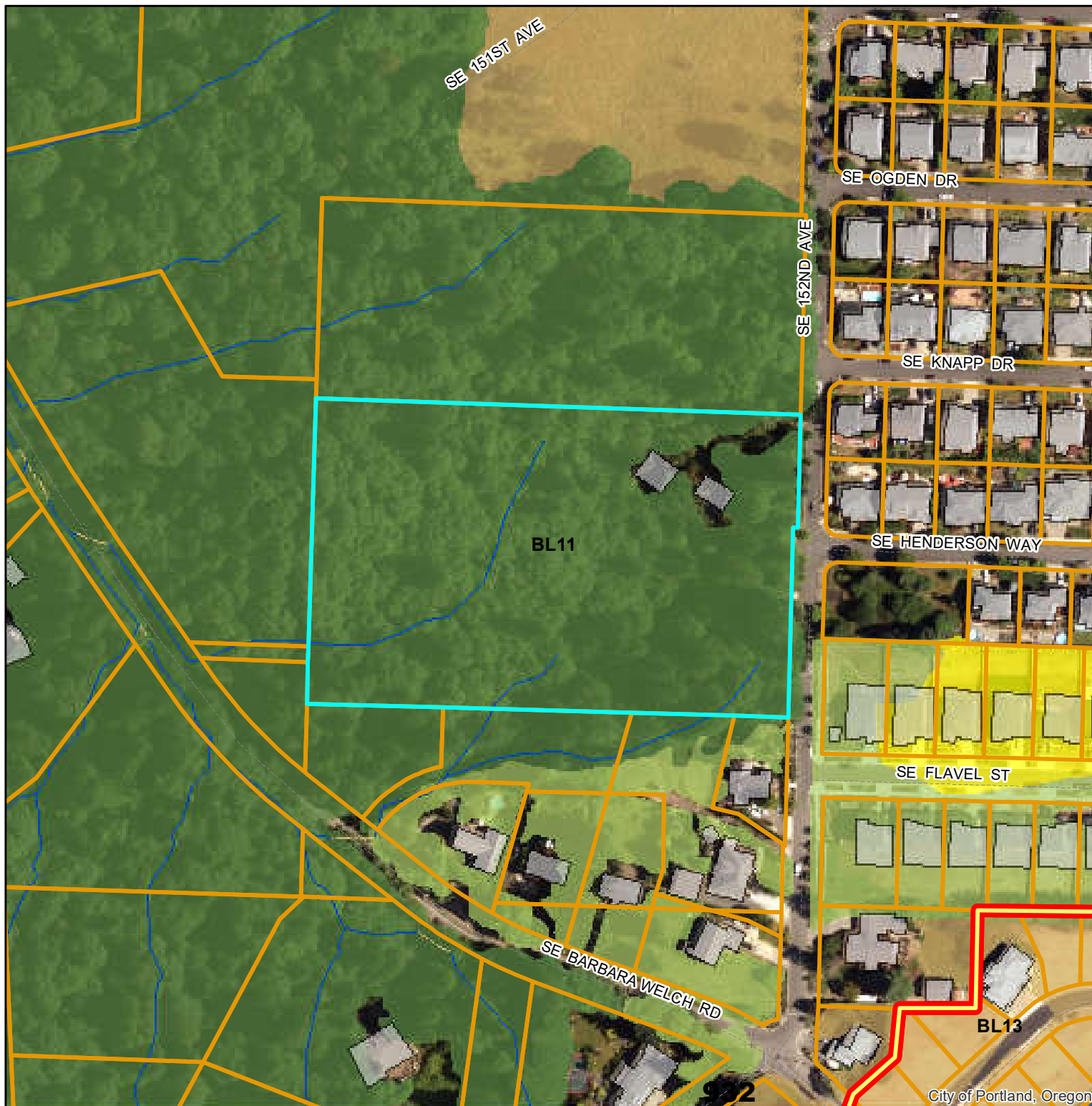

Legend

-  taxlots
-  piped stream segment
-  open stream channel
-  Wetlands
-  building footprints
-  forest
-  woodland
-  shrubland
-  herbaceous

DRAFT

April 20, 2021

The information on the map was derived from digital databases. Care was taken in the creation of this map but it is provided "as is". The City of Portland ensures meaningful access to city programs, services, and activities to comply with Civil Rights Title VI and ADA Title II laws and reasonably provides: translation, interpretation, modifications, accommodations, alternative formats, auxiliary aids and services. To request these services, contact 503-823-7700, City TTY 503-823-6868, Relay Service: 711.











**Environmental Overlay Zone
Map Correction Project**

Address:

7315 SE 152nd Ave
R337052

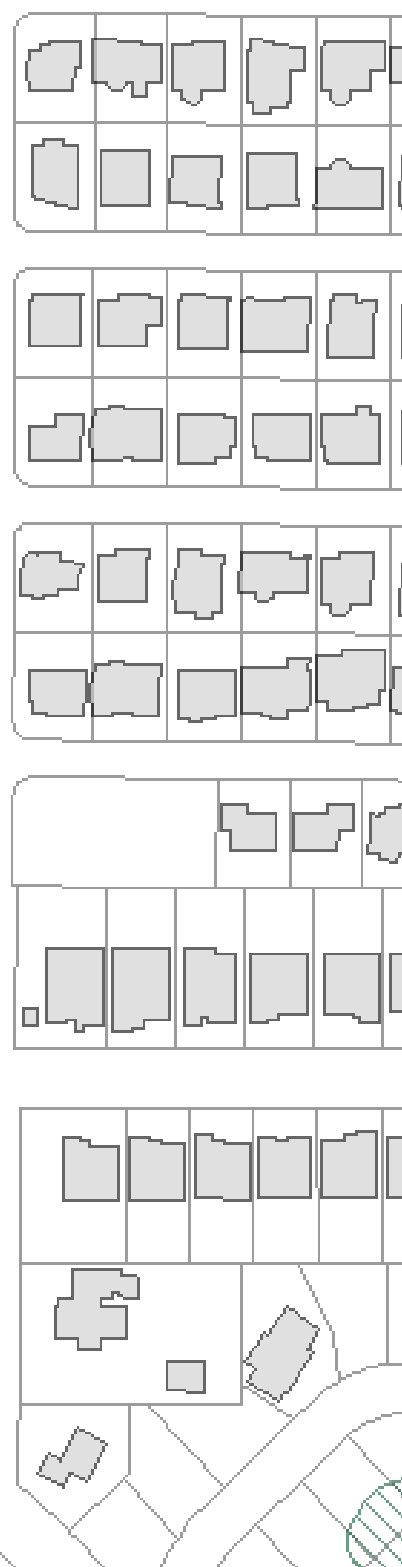
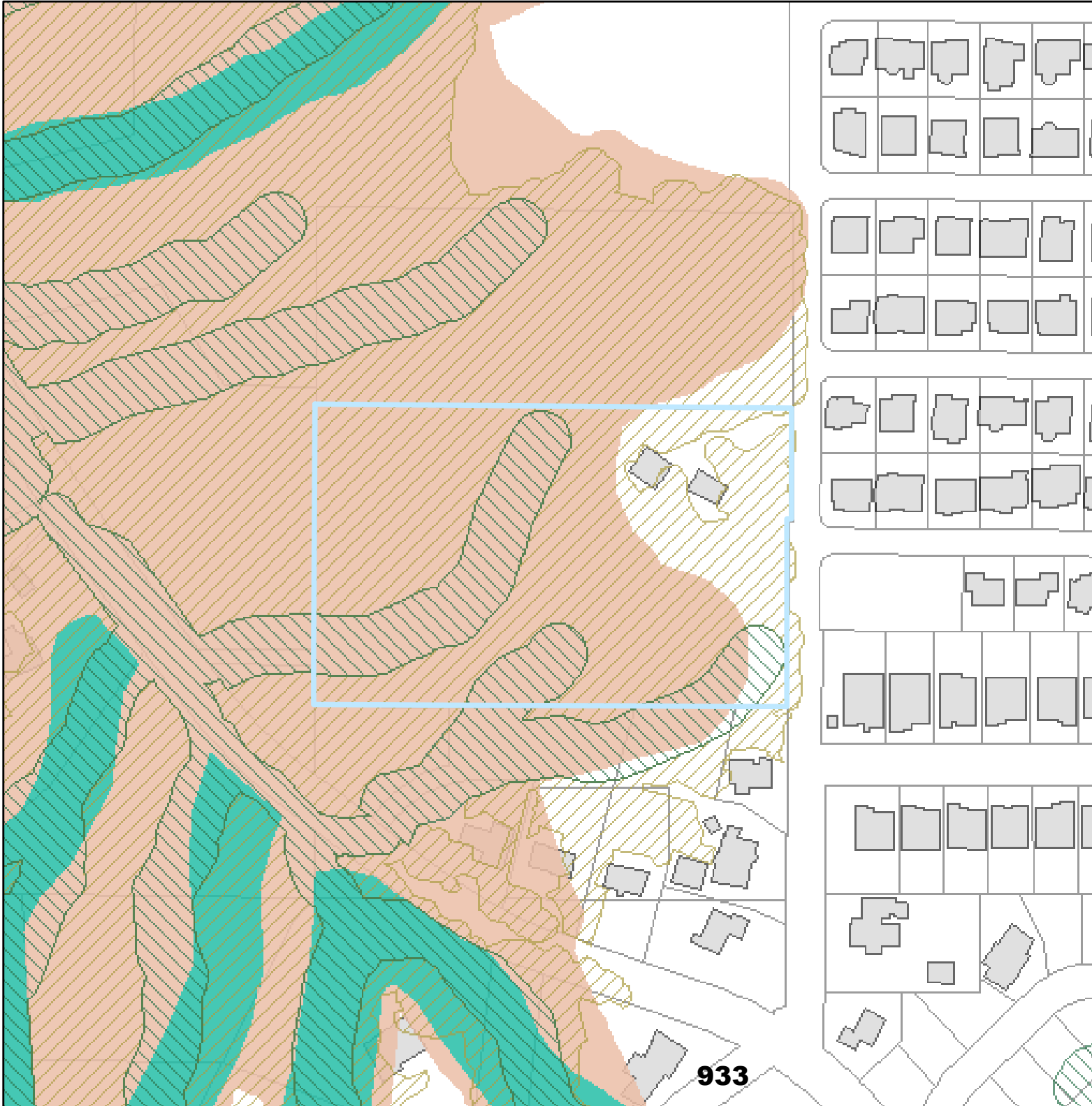
Legend

-  Draft P Zone - 4-23-2021
-  Draft C Zone - 4-23-2021
-  Existing C Zone
-  Existing P Zone
-  building footprints
-  Taxlots

DRAFT

April 23, 2021

The information on the map was derived from digital databases. Care was taken in the creation of this map but it is provided "as is". The City of Portland ensures meaningful access to city programs, services, and activities to comply with Civil Rights Title VI and ADA Title II laws and reasonably provides: translation, interpretation, modifications, accommodations, alternative formats, auxiliary aids and services. To request these services, contact 503-823-7700, City TTY 503-823-6868, Relay Service: 711.



933












Environmental Overlay Zone Map Correction Project

Natural Resources

13845 SE Tenino St
R130196

Legend

-  taxlots
-  piped stream segment
-  open stream channel
-  Wetlands
-  building footprints
-  forest
-  woodland
-  shrubland
-  herbaceous

DRAFT

April 20, 2021

The information on the map was derived from digital databases. Care was taken in the creation of this map but it is provided "as is". The City of Portland ensures meaningful access to city programs, services, and activities to comply with Civil Rights Title VI and ADA Title II laws and reasonably provides: translation, interpretation, modifications, accommodations, alternative formats, auxiliary aids and services. To request these services, contact 503-823-7700, City TTY 503-823-6868, Relay Service: 711.

0 75 150 Feet

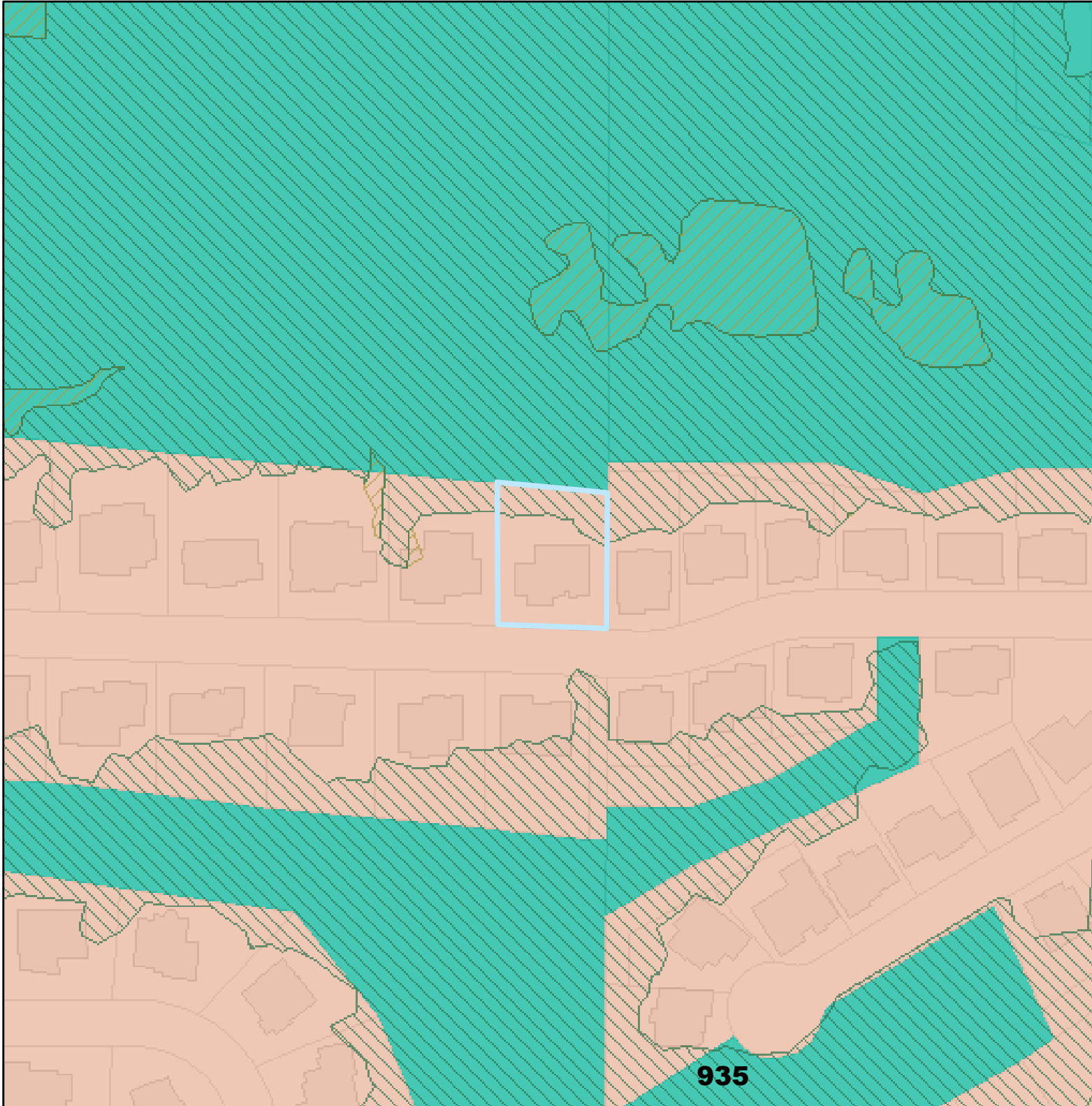










**Environmental Overlay Zone
Map Correction Project**

Address:

13845 SE Tenino St
R130196



Legend

-  Draft P Zone - 4-23-2021
-  Draft C Zone - 4-23-2021
-  Existing C Zone
-  Existing P Zone
-  building footprints
-  Taxlots

DRAFT

April 23, 2021

The information on the map was derived from digital databases. Care was taken in the creation of this map but it is provided "as is". The City of Portland ensures meaningful access to city programs, services, and activities to comply with Civil Rights Title VI and ADA Title II laws and reasonably provides: translation, interpretation, modifications, accommodations, alternative formats, auxiliary aids and services. To request these services, contact 503-823-7700, City TTY 503-823-6868, Relay Service: 711.

935












**Environmental Overlay Zone
Map Correction Project**

Natural Resources

**13927 SE Tenino St
R568920**


Legend

-  taxlots
-  piped stream segment
-  open stream channel
-  Wetlands
-  building footprints
-  forest
-  woodland
-  shrubland
-  herbaceous

DRAFT

April 20, 2021

The information on the map was derived from digital databases. Care was taken in the creation of this map but it is provided "as is". The City of Portland ensures meaningful access to city programs, services, and activities to comply with Civil Rights Title VI and ADA Title II laws and reasonably provides: translation, interpretation, modifications, accommodations, alternative formats, auxiliary aids and services. To request these services, contact 503-823-7700, City TTY 503-823-6868, Relay Service: 711.











**Environmental Overlay Zone
Map Correction Project**

Address:

13927 SE Tenino St
R568920

Legend

-  Draft P Zone - 4-23-2021
-  Draft C Zone - 4-23-2021
-  Existing C Zone
-  Existing P Zone
-  building footprints
-  Taxlots

DRAFT

April 23, 2021

The information on the map was derived from digital databases. Care was taken in the creation of this map but it is provided "as is". The City of Portland ensures meaningful access to city programs, services, and activities to comply with Civil Rights Title VI and ADA Title II laws and reasonably provides: translation, interpretation, modifications, accommodations, alternative formats, auxiliary aids and services. To request these services, contact 503-823-7700, City TTY 503-823-6868, Relay Service: 711.

937












**Environmental Overlay Zone
Map Correction Project**

Natural Resources

**12501 NW Creston Rd
R175866**

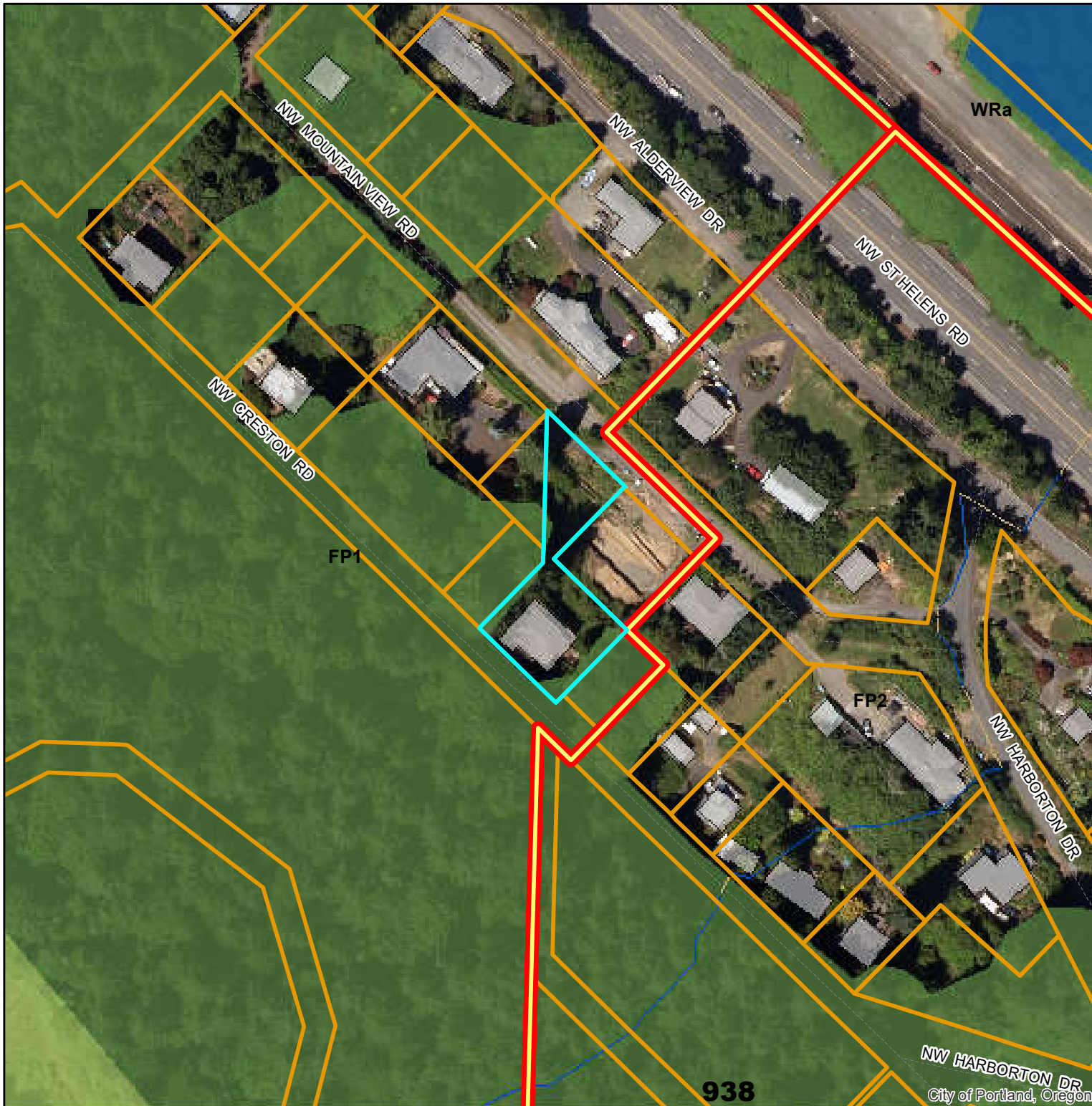
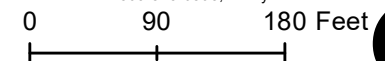
Legend

-  taxlots
-  piped stream segment
-  open stream channel
-  Wetlands
-  building footprints
-  forest
-  woodland
-  shrubland
-  herbaceous

DRAFT

April 20, 2021

The information on the map was derived from digital databases. Care was taken in the creation of this map but it is provided "as is". The City of Portland ensures meaningful access to city programs, services, and activities to comply with Civil Rights Title VI and ADA Title II laws and reasonably provides: translation, interpretation, modifications, accommodations, alternative formats, auxiliary aids and services. To request these services, contact 503-823-7700, City TTY 503-823-6868, Relay Service: 711.











**Environmental Overlay Zone
Map Correction Project**

Address:

12501 NW Creston Rd
R175866

Legend

-  Draft P Zone - 4-23-2021
-  Draft C Zone - 4-23-2021
-  Existing C Zone
-  Existing P Zone
-  building footprints
-  Taxlots

DRAFT

April 23, 2021

The information on the map was derived from digital databases Care was taken in the creation of this map but it is provided "as is". The City of Portland ensures meaningful access to city programs, services, and activities to comply with Civil Rights

Title VI and ADA Title II laws and reasonably provides: translation, interpretation, modifications, accommodations, alternative formats, auxiliary aids and services. To request these services, contact 503-823-7700, City TTY 503-823-6868, Relay Service: 711.

939












**Environmental Overlay Zone
Map Correction Project**

Natural Resources

**3614 SW Nevada St
R210340**

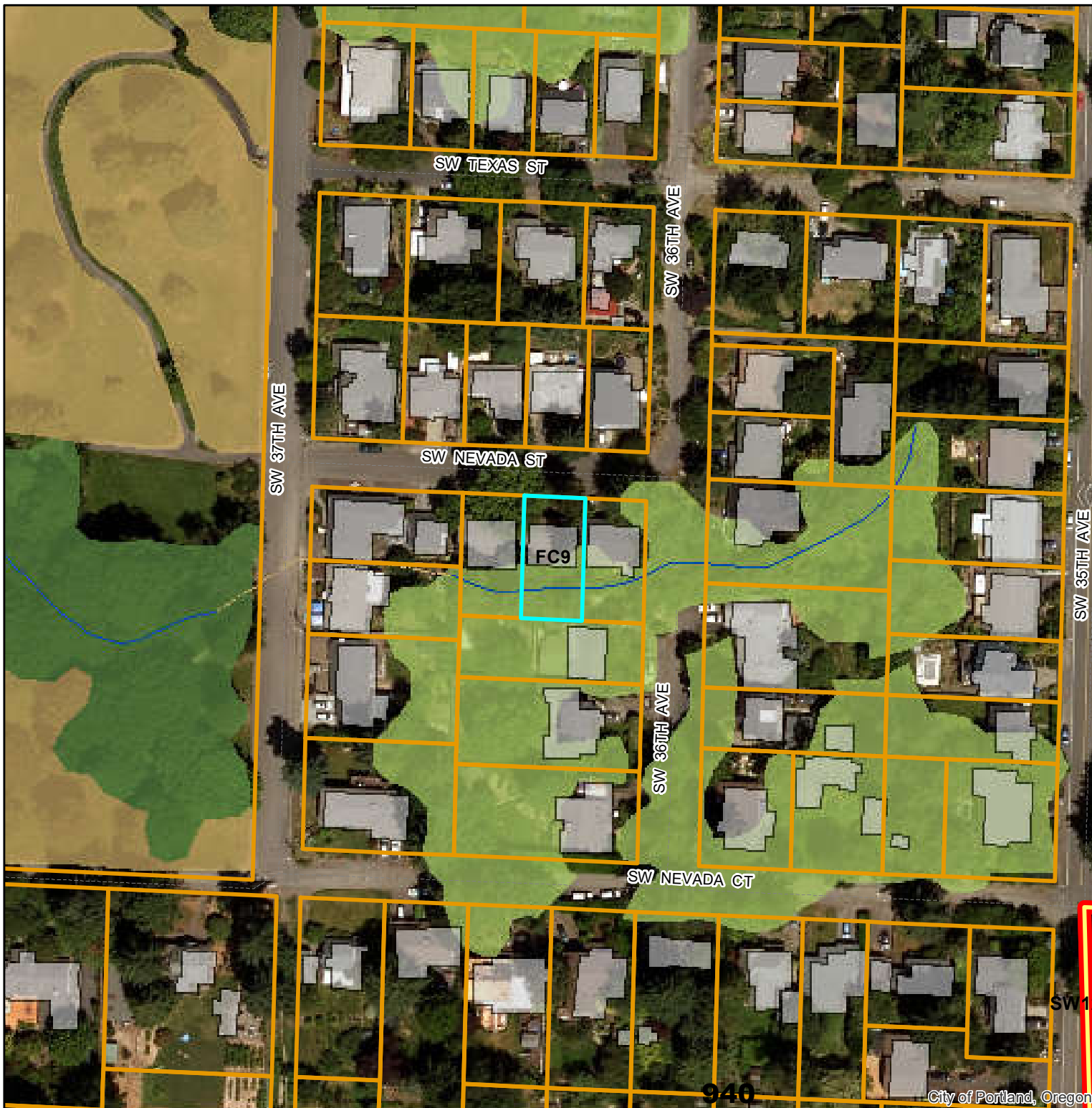
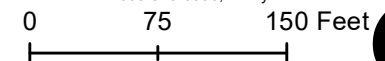
Legend

-  taxlots
-  piped stream segment
-  open stream channel
-  Wetlands
-  building footprints
-  forest
-  woodland
-  shrubland
-  herbaceous

DRAFT

April 20, 2021

The information on the map was derived from digital databases. Care was taken in the creation of this map but it is provided "as is". The City of Portland ensures meaningful access to city programs, services, and activities to comply with Civil Rights Title VI and ADA Title II laws and reasonably provides: translation, interpretation, modifications, accommodations, alternative formats, auxiliary aids and services. To request these services, contact 503-823-7700, City TTY 503-823-6868, Relay Service: 711.











**Environmental Overlay Zone
Map Correction Project**

Address:

3614 SW Nevada St
R210340

Legend

-  Draft P Zone - 4-23-2021
-  Draft C Zone - 4-23-2021
-  Existing C Zone
-  Existing P Zone
-  building footprints
-  Taxlots

DRAFT

April 23, 2021

The information on the map was derived from digital databases. Care was taken in the creation of this map but it is provided "as is". The City of Portland ensures meaningful access to city programs, services, and activities to comply with Civil Rights Title VI and ADA Title II laws and reasonably provides: translation, interpretation, modifications, accommodations, alternative formats, auxiliary aids and services. To request these services, contact 503-823-7700, City TTY 503-823-6868, Relay Service: 711.














**Environmental Overlay Zone
Map Correction Project**

Natural Resources

**3157 SW Dosch Rd
R577747**

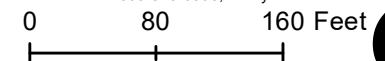
Legend

-  taxlots
-  piped stream segment
-  open stream channel
-  Wetlands
-  building footprints
-  forest
-  woodland
-  shrubland
-  herbaceous

DRAFT

April 20, 2021

The information on the map was derived from digital databases. Care was taken in the creation of this map but it is provided "as is". The City of Portland ensures meaningful access to city programs, services, and activities to comply with Civil Rights Title VI and ADA Title II laws and reasonably provides: translation, interpretation, modifications, accommodations, alternative formats, auxiliary aids and services. To request these services, contact 503-823-7700, City TTY 503-823-6868, Relay Service: 711.











**Environmental Overlay Zone
Map Correction Project**

Address:

3157 SW Dosch Rd
R577747

Legend

-  Draft P Zone - 4-23-2021
-  Draft C Zone - 4-23-2021
-  Existing C Zone
-  Existing P Zone
-  building footprints
-  Taxlots

DRAFT

April 23, 2021

The information on the map was derived from digital databases. Care was taken in the creation of this map but it is provided "as is". The City of Portland ensures meaningful access to city programs, services, and activities to comply with Civil Rights Title VI and ADA Title II laws and reasonably provides: translation, interpretation, modifications, accommodations, alternative formats, auxiliary aids and services. To request these services, contact 503-823-7700, City TTY 503-823-6868, Relay Service: 711.

943












**Environmental Overlay Zone
Map Correction Project**

Natural Resources

**2616 SW Fairmount Blvd
R310573**

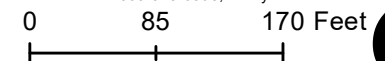
Legend

-  taxlots
-  piped stream segment
-  open stream channel
-  Wetlands
-  building footprints
-  forest
-  woodland
-  shrubland
-  herbaceous

DRAFT

April 20, 2021

The information on the map was derived from digital databases. Care was taken in the creation of this map but it is provided "as is". The City of Portland ensures meaningful access to city programs, services, and activities to comply with Civil Rights Title VI and ADA Title II laws and reasonably provides: translation, interpretation, modifications, accommodations, alternative formats, auxiliary aids and services. To request these services, contact 503-823-7700, City TTY 503-823-6868, Relay Service: 711.











**Environmental Overlay Zone
Map Correction Project**

Address:

2616 SW Fairmount Blvd
R310573

Legend

-  Draft P Zone - 4-23-2021
-  Draft C Zone - 4-23-2021
-  Existing C Zone
-  Existing P Zone
-  building footprints
-  Taxlots

DRAFT

April 23, 2021

The information on the map was derived from digital databases
Care was taken in the creation of this map but it is provided "as
is". The City of Portland ensures meaningful access to city
programs, services, and activities to comply with Civil Rights
Title VI and ADA Title II laws and reasonably provides:
translation, interpretation, modifications, accommodations,
alternative formats, auxiliary aids and services. To request
these services, contact 503-823-7700, City TTY
503-823-6868, Relay Service: 711.

945












Environmental Overlay Zone Map Correction Project

Natural Resources

9015 SW Lancelot Ln
R110068

Legend

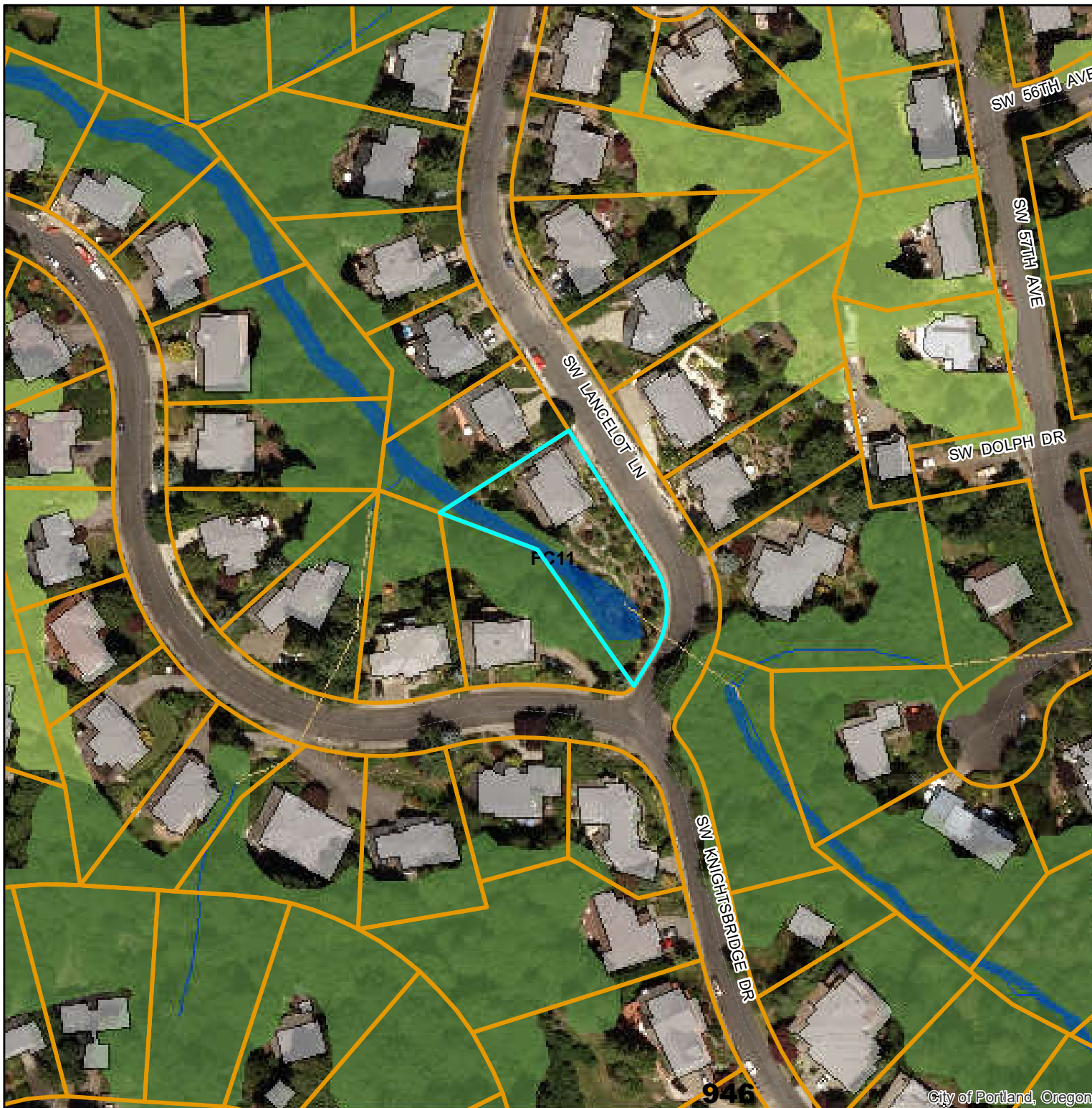
-  taxlots
-  piped stream segment
-  open stream channel
-  Wetlands
-  building footprints
-  forest
-  woodland
-  shrubland
-  herbaceous

DRAFT

April 20, 2021

The information on the map was derived from digital databases. Care was taken in the creation of this map but it is provided "as is". The City of Portland ensures meaningful access to city programs, services, and activities to comply with Civil Rights Title VI and ADA Title II laws and reasonably provides: translation, interpretation, modifications, accommodations, alternative formats, auxiliary aids and services. To request these services, contact 503-823-7700, City TTY 503-823-6868, Relay Service: 711.

0 85 170 Feet











**Environmental Overlay Zone
Map Correction Project**

Address:

9015 SW Lancelot Ln
R110068

Legend

-  Draft P Zone - 4-23-2021
-  Draft C Zone - 4-23-2021
-  Existing C Zone
-  Existing P Zone
-  building footprints
-  Taxlots

DRAFT

April 23, 2021

The information on the map was derived from digital databases. Care was taken in the creation of this map but it is provided "as is". The City of Portland ensures meaningful access to city programs, services, and activities to comply with Civil Rights Title VI and ADA Title II laws and reasonably provides: translation, interpretation, modifications, accommodations, alternative formats, auxiliary aids and services. To request these services, contact 503-823-7700, City TTY 503-823-6868, Relay Service: 711.

947












Environmental Overlay Zone Map Correction Project

Natural Resources

5540 SW Hewett Blvd
R327352

Legend

-  taxlots
-  piped stream segment
-  open stream channel
-  Wetlands
-  building footprints
-  forest
-  woodland
-  shrubland
-  herbaceous

DRAFT

April 20, 2021

The information on the map was derived from digital databases. Care was taken in the creation of this map but it is provided "as is". The City of Portland ensures meaningful access to city programs, services, and activities to comply with Civil Rights Title VI and ADA Title II laws and reasonably provides: translation, interpretation, modifications, accommodations, alternative formats, auxiliary aids and services. To request these services, contact 503-823-7700, City TTY 503-823-6868, Relay Service: 711.

0 85 170 Feet



948









**Environmental Overlay Zone
Map Correction Project**

Address:

5540 SW Hewett Blvd
R327352

Legend

-  Draft P Zone - 4-23-2021
-  Draft C Zone - 4-23-2021
-  Existing C Zone
-  Existing P Zone
-  building footprints
-  Taxlots

DRAFT

April 23, 2021

The information on the map was derived from digital databases. Care was taken in the creation of this map but it is provided "as is". The City of Portland ensures meaningful access to city programs, services, and activities to comply with Civil Rights

Title VI and ADA Title II laws and reasonably provides: translation, interpretation, modifications, accommodations, alternative formats, auxiliary aids and services. To request these services, contact 503-823-7700, City TTY 503-823-6868, Relay Service: 711.

949












Environmental Overlay Zone Map Correction Project

Natural Resources

2125 NW 33rd Ave
R307917

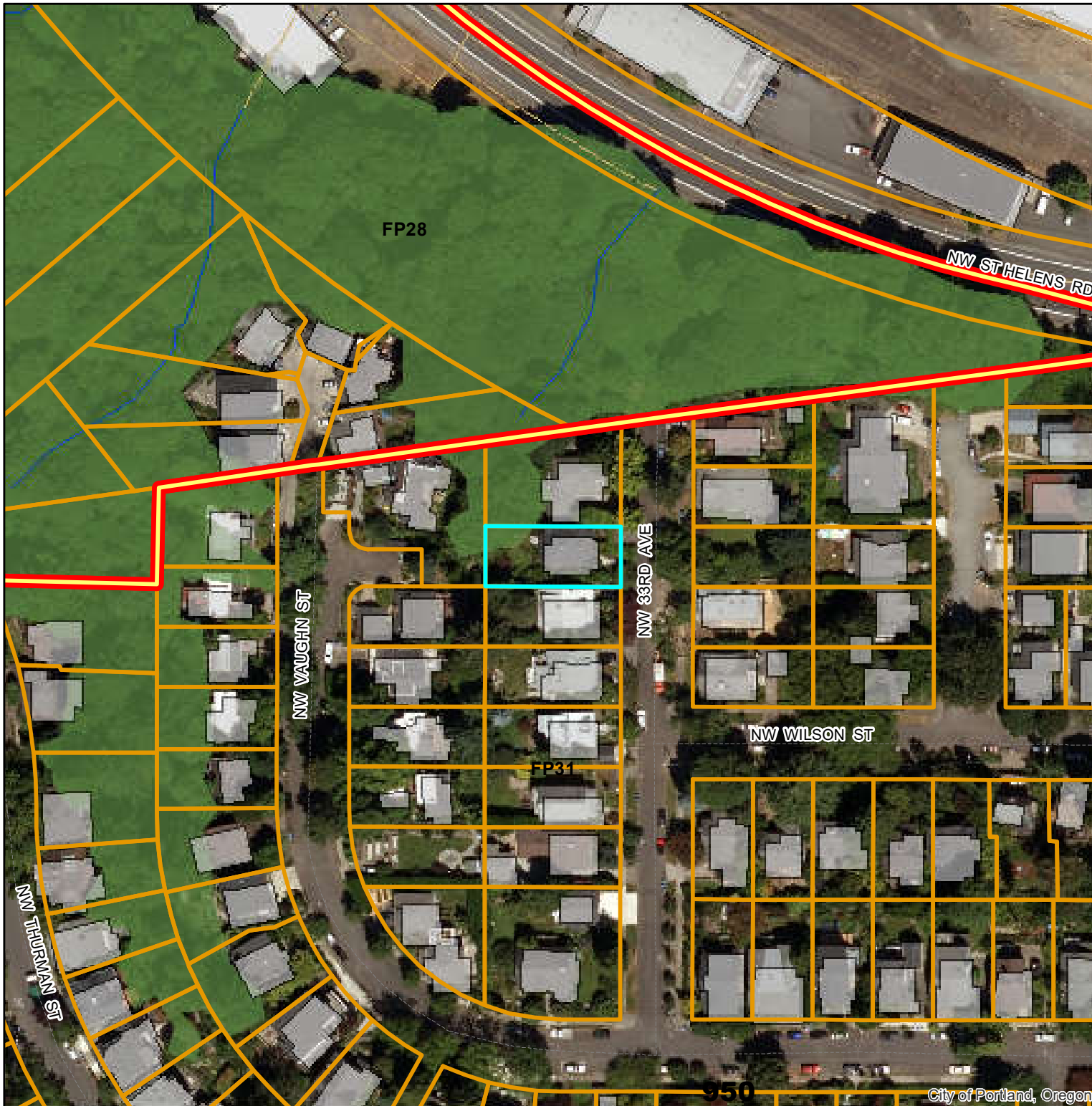

Legend

-  taxlots
-  piped stream segment
-  open stream channel
-  Wetlands
-  building footprints
-  forest
-  woodland
-  shrubland
-  herbaceous

DRAFT

April 20, 2021

The information on the map was derived from digital databases. Care was taken in the creation of this map but it is provided "as is". The City of Portland ensures meaningful access to city programs, services, and activities to comply with Civil Rights Title VI and ADA Title II laws and reasonably provides: translation, interpretation, modifications, accommodations, alternative formats, auxiliary aids and services. To request these services, contact 503-823-7700, City TTY 503-823-6868, Relay Service: 711.











**Environmental Overlay Zone
Map Correction Project**

Address:

2125 NW 33rd Ave
R307917

Legend

-  Draft P Zone - 4-23-2021
-  Draft C Zone - 4-23-2021
-  Existing C Zone
-  Existing P Zone
-  building footprints
-  Taxlots

DRAFT

April 23, 2021

The information on the map was derived from digital databases. Care was taken in the creation of this map but it is provided "as is". The City of Portland ensures meaningful access to city programs, services, and activities to comply with Civil Rights Title VI and ADA Title II laws and reasonably provides: translation, interpretation, modifications, accommodations, alternative formats, auxiliary aids and services. To request these services, contact 503-823-7700, City TTY 503-823-6868, Relay Service: 711.












Environmental Overlay Zone Map Correction Project

Natural Resources

2626 SW Sherwood Pl
R247422

Legend

-  taxlots
-  piped stream segment
-  open stream channel
-  Wetlands
-  building footprints
-  forest
-  woodland
-  shrubland
-  herbaceous

DRAFT

April 20, 2021

The information on the map was derived from digital databases. Care was taken in the creation of this map but it is provided "as is". The City of Portland ensures meaningful access to city programs, services, and activities to comply with Civil Rights Title VI and ADA Title II laws and reasonably provides: translation, interpretation, modifications, accommodations, alternative formats, auxiliary aids and services. To request these services, contact 503-823-7700, City TTY 503-823-6868, Relay Service: 711.

0 75 150 Feet











**Environmental Overlay Zone
Map Correction Project**

Address:

2626 SW Sherwood Pl
R247422

Legend

-  Draft P Zone - 4-23-2021
-  Draft C Zone - 4-23-2021
-  Existing C Zone
-  Existing P Zone
-  building footprints
-  Taxlots

DRAFT

April 23, 2021

The information on the map was derived from digital databases. Care was taken in the creation of this map but it is provided "as is". The City of Portland ensures meaningful access to city programs, services, and activities to comply with Civil Rights Title VI and ADA Title II laws and reasonably provides: translation, interpretation, modifications, accommodations, alternative formats, auxiliary aids and services. To request these services, contact 503-823-7700, City TTY 503-823-6868, Relay Service: 711.












Environmental Overlay Zone Map Correction Project

Natural Resources

10626 SE Rex St
R208123

Legend

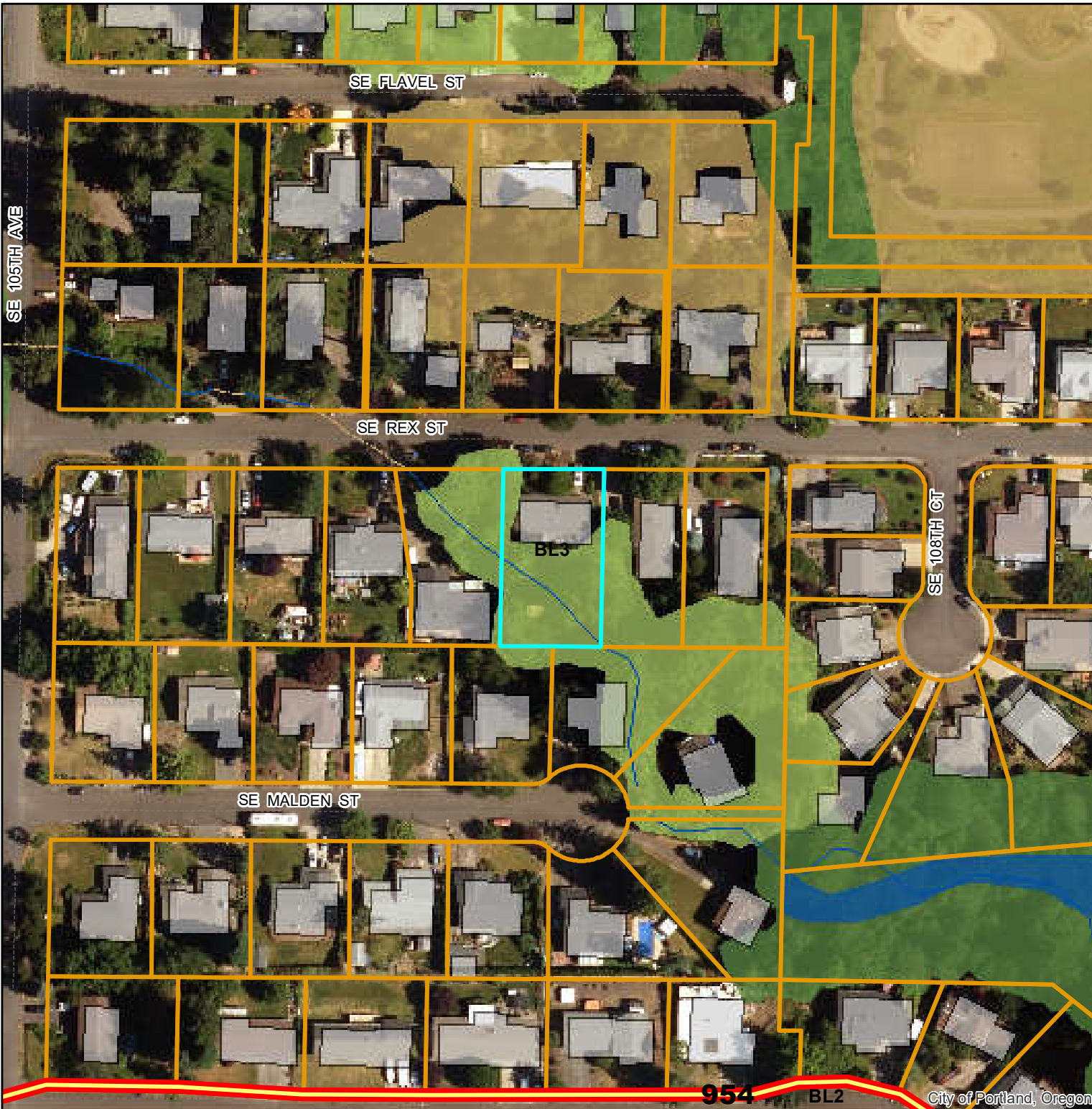
-  taxlots
-  piped stream segment
-  open stream channel
-  Wetlands
-  building footprints
-  forest
-  woodland
-  shrubland
-  herbaceous

DRAFT

April 20, 2021

The information on the map was derived from digital databases. Care was taken in the creation of this map but it is provided "as is". The City of Portland ensures meaningful access to city programs, services, and activities to comply with Civil Rights Title VI and ADA Title II laws and reasonably provides: translation, interpretation, modifications, accommodations, alternative formats, auxiliary aids and services. To request these services, contact 503-823-7700, City TTY 503-823-6868, Relay Service: 711.

0 75 150 Feet



954

BL2

City of Portland, Oregon









**Environmental Overlay Zone
Map Correction Project**

Address:

10626 SE Rex St
R208123

Legend

-  Draft P Zone - 4-23-2021
-  Draft C Zone - 4-23-2021
-  Existing C Zone
-  Existing P Zone
-  building footprints
-  Taxlots

DRAFT

April 23, 2021

The information on the map was derived from digital databases. Care was taken in the creation of this map but it is provided "as is". The City of Portland ensures meaningful access to city programs, services, and activities to comply with Civil Rights Title VI and ADA Title II laws and reasonably provides: translation, interpretation, modifications, accommodations, alternative formats, auxiliary aids and services. To request these services, contact 503-823-7700, City TTY 503-823-6868, Relay Service: 711.



955












Environmental Overlay Zone Map Correction Project

Natural Resources

1011 S Comus St
R232917

Legend

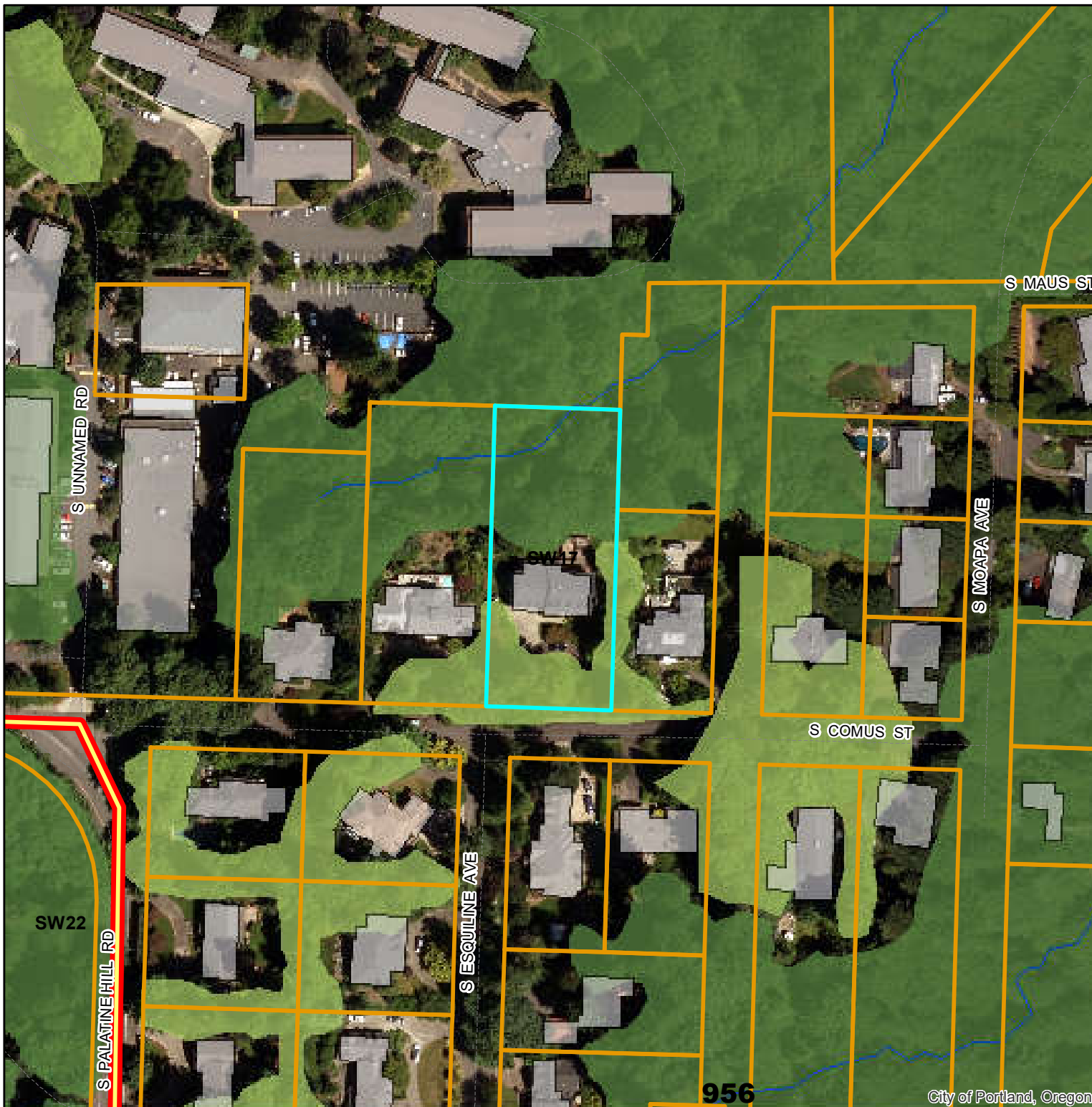
-  taxlots
-  piped stream segment
-  open stream channel
-  Wetlands
-  building footprints
-  forest
-  woodland
-  shrubland
-  herbaceous

DRAFT

April 20, 2021

The information on the map was derived from digital databases. Care was taken in the creation of this map but it is provided "as is". The City of Portland ensures meaningful access to city programs, services, and activities to comply with Civil Rights Title VI and ADA Title II laws and reasonably provides: translation, interpretation, modifications, accommodations, alternative formats, auxiliary aids and services. To request these services, contact 503-823-7700, City TTY 503-823-6868, Relay Service: 711.

0 90 180 Feet

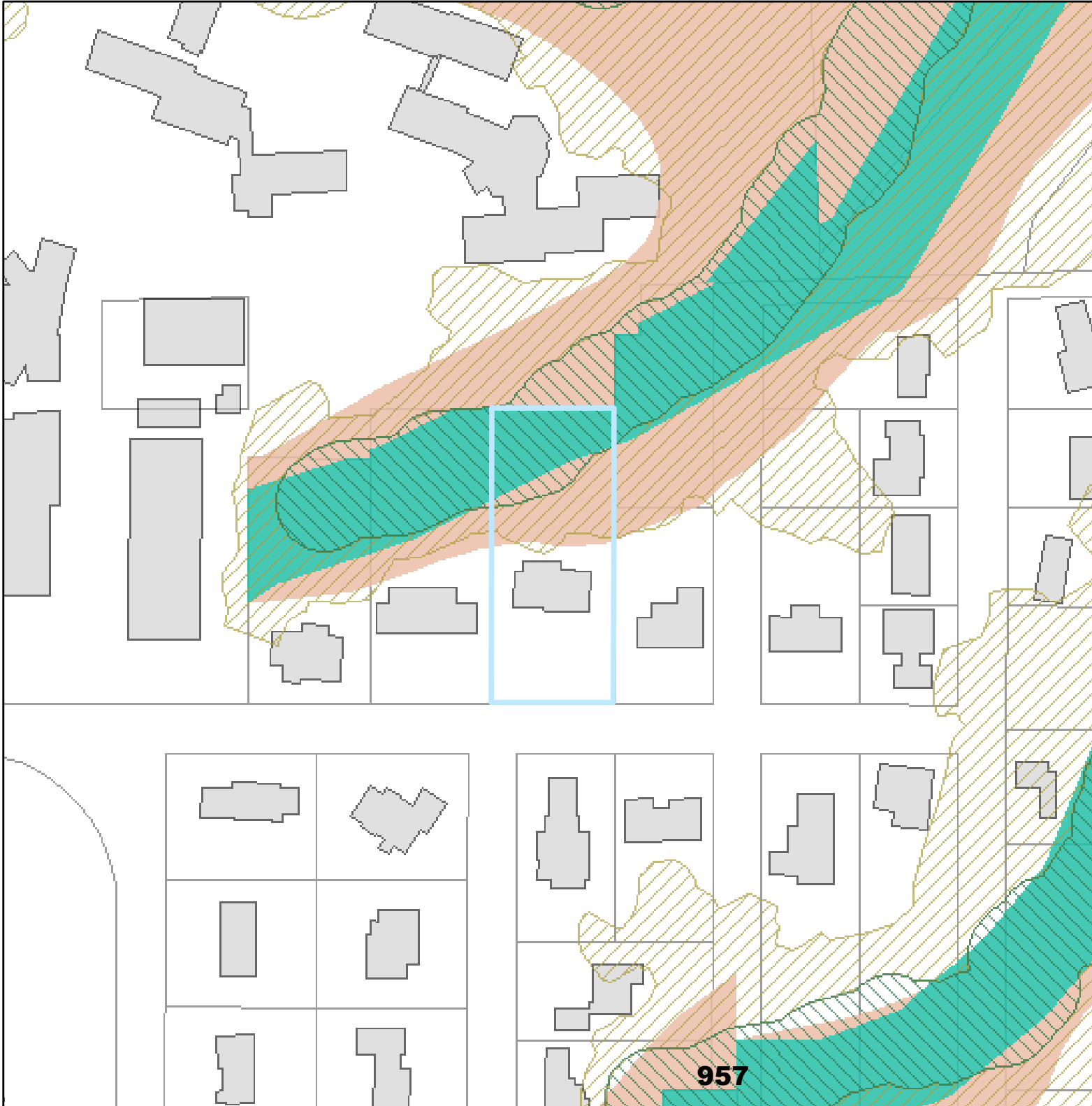










**Environmental Overlay Zone
Map Correction Project**

Address:

1011 S Comus St
R232917



Legend

-  Draft P Zone - 4-23-2021
-  Draft C Zone - 4-23-2021
-  Existing C Zone
-  Existing P Zone
-  building footprints
-  Taxlots

DRAFT

April 23, 2021

The information on the map was derived from digital databases. Care was taken in the creation of this map but it is provided "as is". The City of Portland ensures meaningful access to city programs, services, and activities to comply with Civil Rights Title VI and ADA Title II laws and reasonably provides: translation, interpretation, modifications, accommodations, alternative formats, auxiliary aids and services. To request these services, contact 503-823-7700, City TTY 503-823-6868, Relay Service: 711.




Environmental Overlay Zone Map Correction Project

Natural Resources

4243 SW McDonnell Ter
R178169

Legend

-  taxlots
-  piped stream segment
-  open stream channel
-  Wetlands
-  building footprints
-  forest
-  woodland
-  shrubland
-  herbaceous

DRAFT

April 20, 2021

The information on the map was derived from digital databases Care was taken in the creation of this map but it is provided "as is". The City of Portland ensures meaningful access to city programs, services, and activities to comply with Civil Rights Title VI and ADA Title II laws and reasonably provides: translation, interpretation, modifications, accommodations, alternative formats, auxiliary aids and services. To request these services, contact 503-823-7700, City TTY 503-823-6868, Relay Service: 711.

0 80 160 Feet



958




Environmental Overlay Zone Map Correction Project

Ezones Before

4243 SW McDonnell Ter
R178169




Legend

-  taxlots
-  Transition Area
-  Draft C Zone
-  Draft P Zone
-  Draft S Zone

DRAFT

April 20, 2021

The information on the map was derived from digital databases Care was taken in the creation of this map but it is provided "as is". The City of Portland ensures meaningful access to city programs, services, and activities to comply with Civil Rights Title VI and ADA Title II laws and reasonably provides: translation, interpretation, modifications, accommodations, alternative formats, auxiliary aids and services. To request these services, contact 503-823-7700, City TTY 503-823-6868, Relay Service: 711.











**Environmental Overlay Zone
Map Correction Project**

Address:

4243 SW McDonnell Ter
R178169

Legend

-  Draft P Zone - 4-23-2021
-  Draft C Zone - 4-23-2021
-  Existing C Zone
-  Existing P Zone
-  building footprints
-  Taxlots

DRAFT

April 23, 2021

The information on the map was derived from digital databases. Care was taken in the creation of this map but it is provided "as is". The City of Portland ensures meaningful access to city programs, services, and activities to comply with Civil Rights Title VI and ADA Title II laws and reasonably provides: translation, interpretation, modifications and services. To request these services, contact 503-823-7700, City TTY 503-823-6868, Relay Service: 711.



Environmental Overlay Zone Map Correction Project

Natural Resources

1041 SE 111th Ave
R183536

Legend

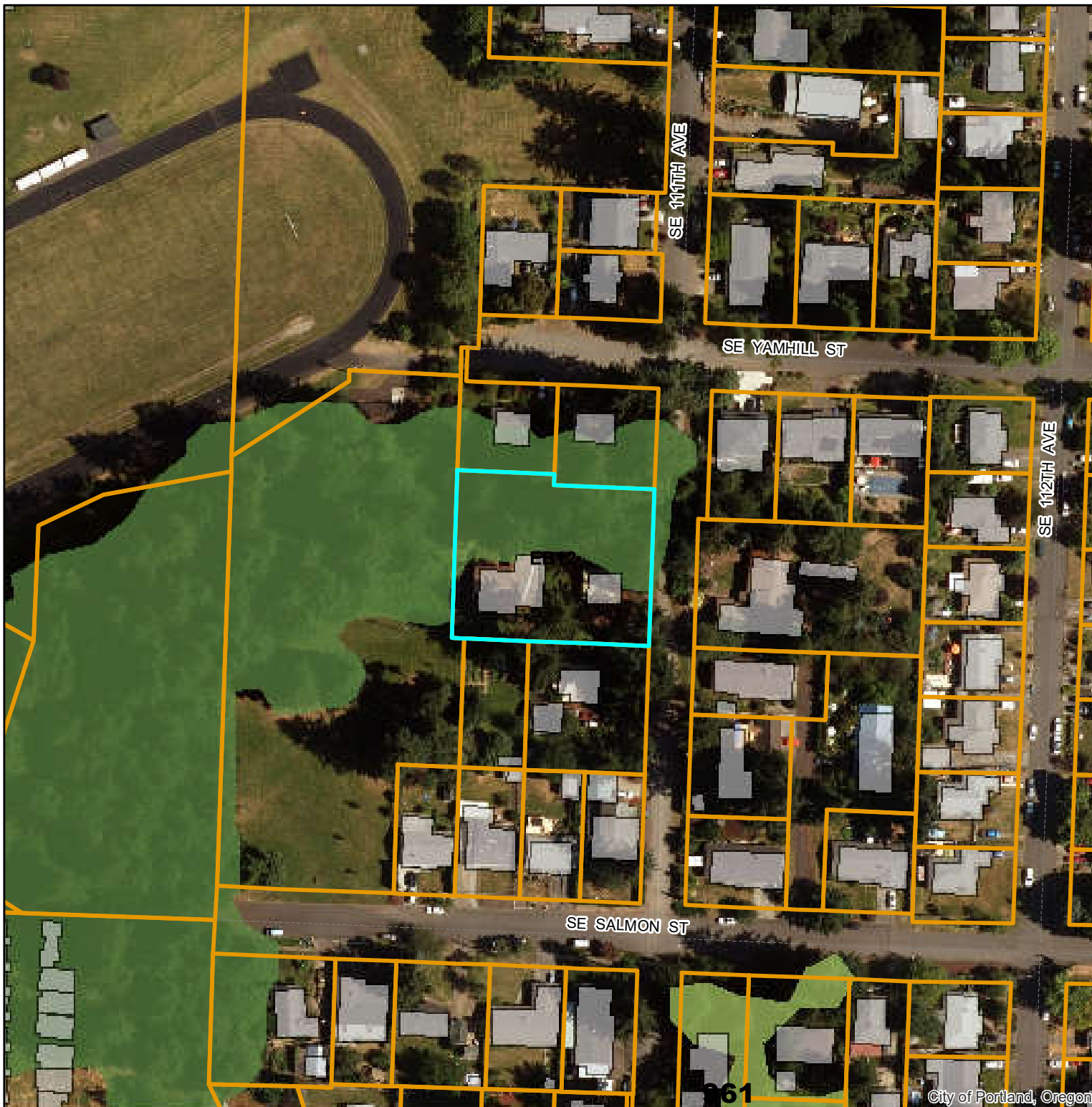
-  taxlots
-  piped stream segment
-  open stream channel
-  Wetlands
-  building footprints
-  forest
-  woodland
-  shrubland
-  herbaceous

DRAFT

April 20, 2021

The information on the map was derived from digital databases Care was taken in the creation of this map but it is provided "as is". The City of Portland ensures meaningful access to city programs, services, and activities to comply with Civil Rights Title VI and ADA Title II laws and reasonably provides: translation, interpretation, modifications, accommodations, alternative formats, auxiliary aids and services. To request these services, contact 503-823-7700, City TTY 503-823-6868, Relay Service: 711.

0 80 160 Feet











**Environmental Overlay Zone
Map Correction Project**

Address:

1041 SE 111th Ave
R183536

Legend

-  Draft P Zone - 4-23-2021
-  Draft C Zone - 4-23-2021
-  Existing C Zone
-  Existing P Zone
-  building footprints
-  Taxlots

DRAFT

April 23, 2021

The information on the map was derived from digital databases. Care was taken in the creation of this map but it is provided "as is". The City of Portland ensures meaningful access to city programs, services, and activities to comply with Civil Rights Title VI and ADA Title II laws and reasonably provides: translation, interpretation, modifications, accommodations, alternative formats, auxiliary aids and services. To request these services, contact 503-823-7700, City TTY 503-823-6868, Relay Service: 711.

962