




Bureau of Planning and Sustainability  
Innovation. Collaboration. Practical Solutions.

City of Portland, Oregon

## Environmental Overlay Zone Map Correction Project

Natural Resources - After  
10401 SW Lancaster Rd  
R154185

Explanation: Remap forest  
vegetation to better follow  
dripline of trees and to exclude  
trees that are not contiguous to  
the larger forest patch.




### Legend

-  taxlots
-  forest
-  woodland
-  shrubland
-  herbaceous

**DRAFT**

October 21, 2020

The information on the map was derived from digital databases. Care was taken in the creation of this map but it is provided "as is". The City of Portland ensures meaningful access to city programs, services, and activities to comply with Civil Rights Title VI and ADA Title II laws and reasonably provides: translation, interpretation, modifications, accommodations, alternative formats, auxiliary aids and services. To request these services, contact 503-823-7700, City TTY 503-823-6868, Relay Service: 711.





Bureau of Planning and Sustainability  
Innovation. Collaboration. Practical Solutions.

City of Portland, Oregon

## Environmental Overlay Zone Map Correction Project

**Natural Resources - After  
4233 NW Twilight Ter (R532869)**

**Explanation: Remapped forest  
patch to exclude lower structure  
shrubland vegetation**

### Legend

----- Urban Service Boundary

site

taxlots

forest

woodland

shrubland

herbaceous




**DRAFT**

October 20, 2020

The information on the map was derived from digital databases. Care was taken in the creation of this map but it is provided "as is". The City of Portland ensures meaningful access to city programs, services, and activities to comply with Civil Rights Title VI and ADA Title II laws and reasonably provides: translation, interpretation, modifications, accommodations, alternative formats, auxiliary aids and services. To request these services, contact 503-823-7700, City TTY 503-823-6868, Relay Service: 711.

0 37.5 75 Feet





Bureau of Planning and Sustainability  
Innovation. Collaboration. Practical Solutions.

City of Portland, Oregon

## Environmental Overlay Zone Map Correction Project

**Natural Resources - Before**  
**4233 NW Twilight Ter (R532869)**

**Explanation:**

### Legend

----- Urban Service Boundary

site

taxlots

forest

woodland

shrubland

herbaceous




**DRAFT**

October 20, 2020

The information on the map was derived from digital databases. Care was taken in the creation of this map but it is provided "as is". The City of Portland ensures meaningful access to city programs, services, and activities to comply with Civil Rights Title VI and ADA Title II laws and reasonably provides: translation, interpretation, modifications, accommodations, alternative formats, auxiliary aids and services. To request these services, contact 503-823-7700, City TTY 503-823-6868, Relay Service: 711.

0 37.5 75 Feet





Bureau of Planning and Sustainability  
Innovation. Collaboration. Practical Solutions.









City of Portland, Oregon

## Environmental Overlay Zone Map Correction Project

Natural Resources - After  
11328 SE Ogden St (R227805)

Explanation: Remapped forest  
and woodland patches to  
follow tree canopy

### Legend

-  site
-  taxlots
-  piped stream segment
-  open stream channel
-  forest
-  woodland
-  shrubland
-  herbaceous

**DRAFT**

October 20, 2020

The information on the map was derived from digital databases. Care was taken in the creation of this map but it is provided "as is". The City of Portland ensures meaningful access to city programs, services, and activities to comply with Civil Rights Title VI and ADA Title II laws and reasonably provides: translation, interpretation, modifications, accommodations, alternative formats, auxiliary aids and services. To request these services, contact 503-823-7700, City TTY 503-823-6868, Relay Service: 711.

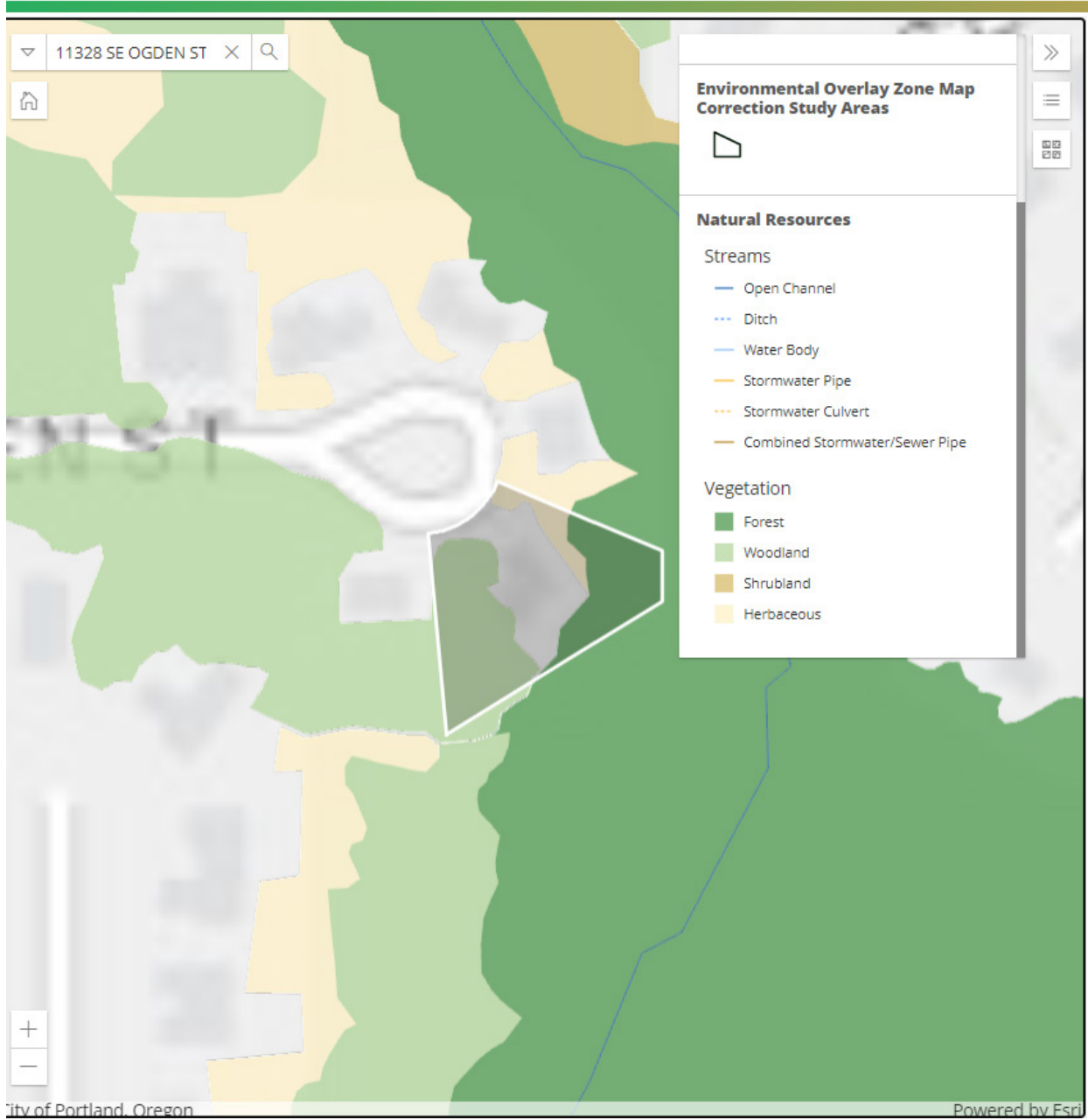
0 55 110 Feet



City of Portland, Oregon



11328 SE Ogden St – Before Vegetation





Bureau of Planning and Sustainability  
Innovation. Collaboration. Practical Solutions.

City of Portland, Oregon

## Environmental Overlay Zone Map Correction Project

Natural Resources - After  
155 NW Miller Rd (R324726)

Explanation: Remapped the forest  
vegetation to break the patch at  
the road (mapping could continue  
outside of the USB.)

### Legend

----- Urban Service Boundary

site

taxlots

----- piped stream segment

— open stream channel

forest

woodland

shrubland


herbaceous



**DRAFT**

October 20, 2020

The information on the map was derived from digital databases  
Care was taken in the creation of this map but it is provided "as  
is". The City of Portland ensures meaningful access to city  
programs, services, and activities to comply with Civil Rights  
Title VI and ADA Title II laws and reasonably provides:  
translation, interpretation, modifications, accommodations,  
alternative formats, auxiliary aids and services. To request  
these services, contact 503-823-7700, City TTY  
503-823-6868, Relay Service: 711.





Bureau of Planning and Sustainability  
Innovation. Collaboration. Practical Solutions.

City of Portland, Oregon

## Environmental Overlay Zone Map Correction Project

Natural Resources - Before  
155 NW Miller Rd (R324726)

Explanation:

### Legend

----- Urban Service Boundary

site

taxlots

----- piped stream segment

— open stream channel

forest

woodland

shrubland

herbaceous

**DRAFT**

October 20, 2020

The information on the map was derived from digital databases. Care was taken in the creation of this map but it is provided "as is". The City of Portland ensures meaningful access to city programs, services, and activities to comply with Civil Rights Title VI and ADA Title II laws and reasonably provides: translation, interpretation, modifications, accommodations, alternative formats, auxiliary aids and services. To request these services, contact 503-823-7700, City TTY 503-823-6868, Relay Service: 711.

0 60 120 Feet





Bureau of Planning and Sustainability  
Innovation. Collaboration. Practical Solutions.

City of Portland, Oregon

## Environmental Overlay Zone Map Correction Project

### Vegetation and Slope

3450 NW Raleigh St



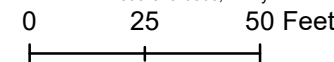
### Legend

-  taxlots
-  steep slopes (25% or more)
-  forest
-  woodland
-  shrubland
-  herbaceous

**DRAFT**

October 6, 2020

The information on the map was derived from digital databases. Care was taken in the creation of this map but it is provided "as is". The City of Portland ensures meaningful access to city programs, services, and activities to comply with Civil Rights Title VI and ADA Title II laws and reasonably provides: translation, interpretation, modifications, accommodations, alternative formats, auxiliary aids and services. To request these services, contact 503-823-7700, City TTY 503-823-6868, Relay Service: 711.





NW RALEIGH ST




Bureau of Planning and Sustainability  
Innovation. Collaboration. Practical Solutions.

City of Portland, Oregon

### Environmental Overlay Zone Map Correction Project

Natural Resources - After  
3450 NW Raleigh St  
R528440

Explanation: Remap forest  
vegetation to follow dripline of  
trees.




#### Legend

-  taxlots
-  forest
-  woodland
-  shrubland
-  herbaceous

**DRAFT**

October 20, 2020

The information on the map was derived from digital databases. Care was taken in the creation of this map but it is provided "as is". The City of Portland ensures meaningful access to city programs, services, and activities to comply with Civil Rights Title VI and ADA Title II laws and reasonably provides: translation, interpretation, modifications, accommodations, alternative formats, auxiliary aids and services. To request these services, contact 503-823-7700, City TTY 503-823-6868, Relay Service: 711.





Bureau of Planning and Sustainability  
Innovation. Collaboration. Practical Solutions.










City of Portland, Oregon

## Environmental Overlay Zone Map Correction Project

**Natural Resources - After**  
**2918 NE Rocky Butte Rd (R230418)**

**Explanation: Remove 40% slope designation from area highlighted in blue; remap forest patch to follow tree canopy**

### Legend

-  site
  -  taxlots
  -  steep slopes (25% or more)
  -  forest
  -  woodland
  -  shrubland
  -  herbaceous
- LiDAR Hillshade (2014)**
-  High : 254
  -  Low : 0

**DRAFT**

October 20, 2020

The information on the map was derived from digital databases. Care was taken in the creation of this map but it is provided "as is". The City of Portland ensures meaningful access to city programs, services, and activities to comply with Civil Rights Title VI and ADA Title II laws and reasonably provides: translation, interpretation, modifications, accommodations, alternative formats, auxiliary aids and services. To request these services, contact 503-823-7700, City TTY 503-823-6868, Relay Service: 711.

0 37.5 75 Feet





Bureau of Planning and Sustainability  
Innovation. Collaboration. Practical Solutions.











City of Portland, Oregon

## Environmental Overlay Zone Map Correction Project

Natural Resources - Before  
2918 NE Rocky Butte Rd (R230418)

Explanation:

### Legend

-  site
-  taxlots
-  piped stream segment
-  open stream channel
-  Wetlands
-  steep slopes (25% or more)
-  forest
-  woodland
-  shrubland
-  herbaceous

**DRAFT**

October 15, 2020

The information on the map was derived from digital databases. Care was taken in the creation of this map but it is provided "as is". The City of Portland ensures meaningful access to city programs, services, and activities to comply with Civil Rights Title VI and ADA Title II laws and reasonably provides: translation, interpretation, modifications, accommodations, alternative formats, auxiliary aids and services. To request these services, contact 503-823-7700, City TTY 503-823-6868, Relay Service: 711.

0 50 100 Feet



City of Portland, Oregon





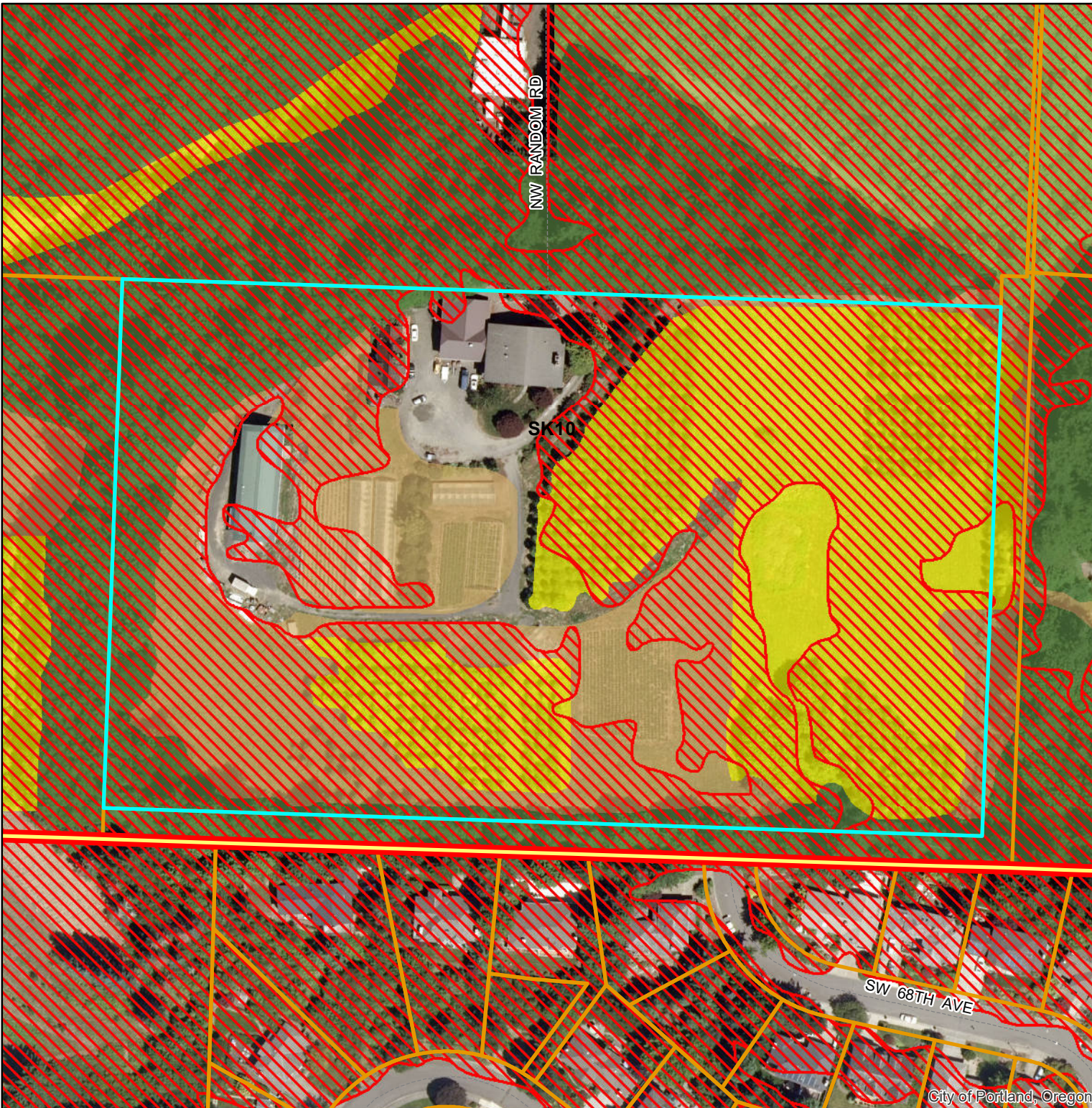
Bureau of Planning and Sustainability  
Innovation. Collaboration. Practical Solutions.

City of Portland, Oregon


## Environmental Overlay Zone Map Correction Project

### Vegetation and Slope

237 NW Skyline Blvd



### Legend

-  taxlots
-  steep slopes (25% or more)
-  forest
-  woodland
-  shrubland
-  herbaceous

**DRAFT**

September 29, 2020

The information on the map was derived from digital databases. Care was taken in the creation of this map but it is provided "as is". The City of Portland ensures meaningful access to city programs, services, and activities to comply with Civil Rights Title VI and ADA Title II laws and reasonably provides: translation, interpretation, modifications, accommodations, alternative formats, auxiliary aids and services. To request these services, contact 503-823-7700, City TTY 503-823-6868, Relay Service: 711.

0 87.5 175 Feet





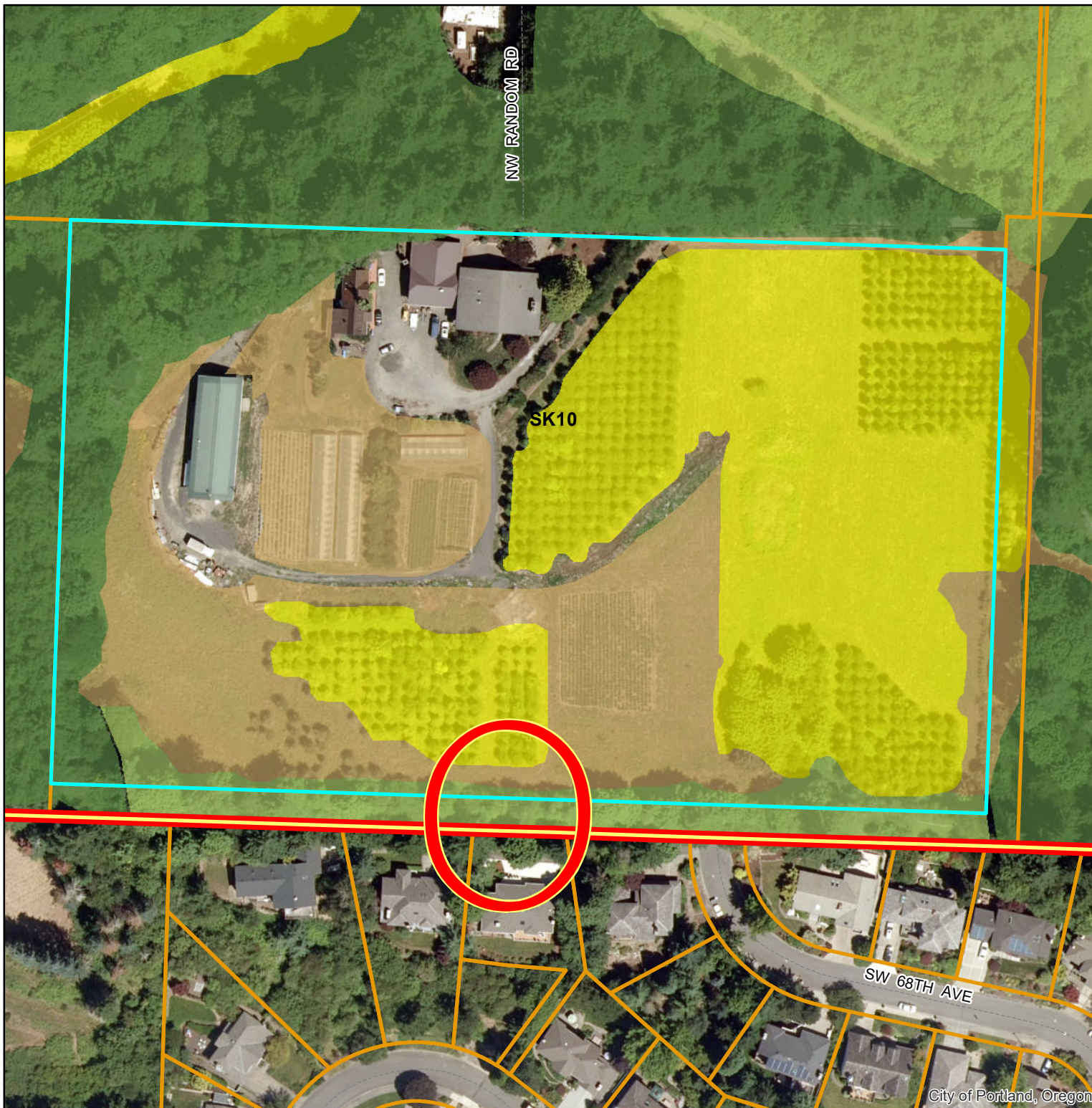
Bureau of Planning and Sustainability  
Innovation. Collaboration. Practical Solutions.

City of Portland, Oregon

## Environmental Overlay Zone Map Correction Project

Natural Resources - After  
237 NW Skyline Blvd  
R324598

Explanation: Reclassify strip  
of vegetation along south lot  
line. This is woodland vegetation,  
not forest vegetation.




### Legend

-  taxlots
-  forest
-  woodland
-  shrubland
-  herbaceous

**DRAFT**

October 19, 2020

The information on the map was derived from digital databases. Care was taken in the creation of this map but it is provided "as is". The City of Portland ensures meaningful access to city programs, services, and activities to comply with Civil Rights Title VI and ADA Title II laws and reasonably provides: translation, interpretation, modifications, accommodations, alternative formats, auxiliary aids and services. To request these services, contact 503-823-7700, City TTY 503-823-6868, Relay Service: 711.





Bureau of Planning and Sustainability  
Innovation. Collaboration. Practical Solutions.










City of Portland, Oregon

## Environmental Overlay Zone Map Correction Project

Natural Resources - After  
2132 SW Arnold St (R140293)

Explanation: Minor remapping  
to follow tree canopy and  
exclude lower shrub vegetation

### Legend

-  site
-  taxlots
-  piped stream segment
-  open stream channel
-  Wetlands
-  forest
-  woodland
-  shrubland
-  herbaceous

**DRAFT**

October 15, 2020

The information on the map was derived from digital databases. Care was taken in the creation of this map but it is provided "as is". The City of Portland ensures meaningful access to city programs, services, and activities to comply with Civil Rights Title VI and ADA Title II laws and reasonably provides: translation, interpretation, modifications, accommodations, alternative formats, auxiliary aids and services. To request these services, contact 503-823-7700, City TTY 503-823-6868, Relay Service: 711.

0 40 80 Feet



City of Portland, Oregon





Bureau of Planning and Sustainability  
Innovation. Collaboration. Practical Solutions.










City of Portland, Oregon

## Environmental Overlay Zone Map Correction Project

Natural Resources - Before  
2132 SW Arnold St (R140293)

Explanation:

### Legend

-  site
-  taxlots
-  piped stream segment
-  open stream channel
-  Wetlands
-  forest
-  woodland
-  shrubland
-  herbaceous

**DRAFT**

October 15, 2020

The information on the map was derived from digital databases. Care was taken in the creation of this map but it is provided "as is". The City of Portland ensures meaningful access to city programs, services, and activities to comply with Civil Rights Title VI and ADA Title II laws and reasonably provides: translation, interpretation, modifications, accommodations, alternative formats, auxiliary aids and services. To request these services, contact 503-823-7700, City TTY 503-823-6868, Relay Service: 711.

0 40 80 Feet



City of Portland, Oregon





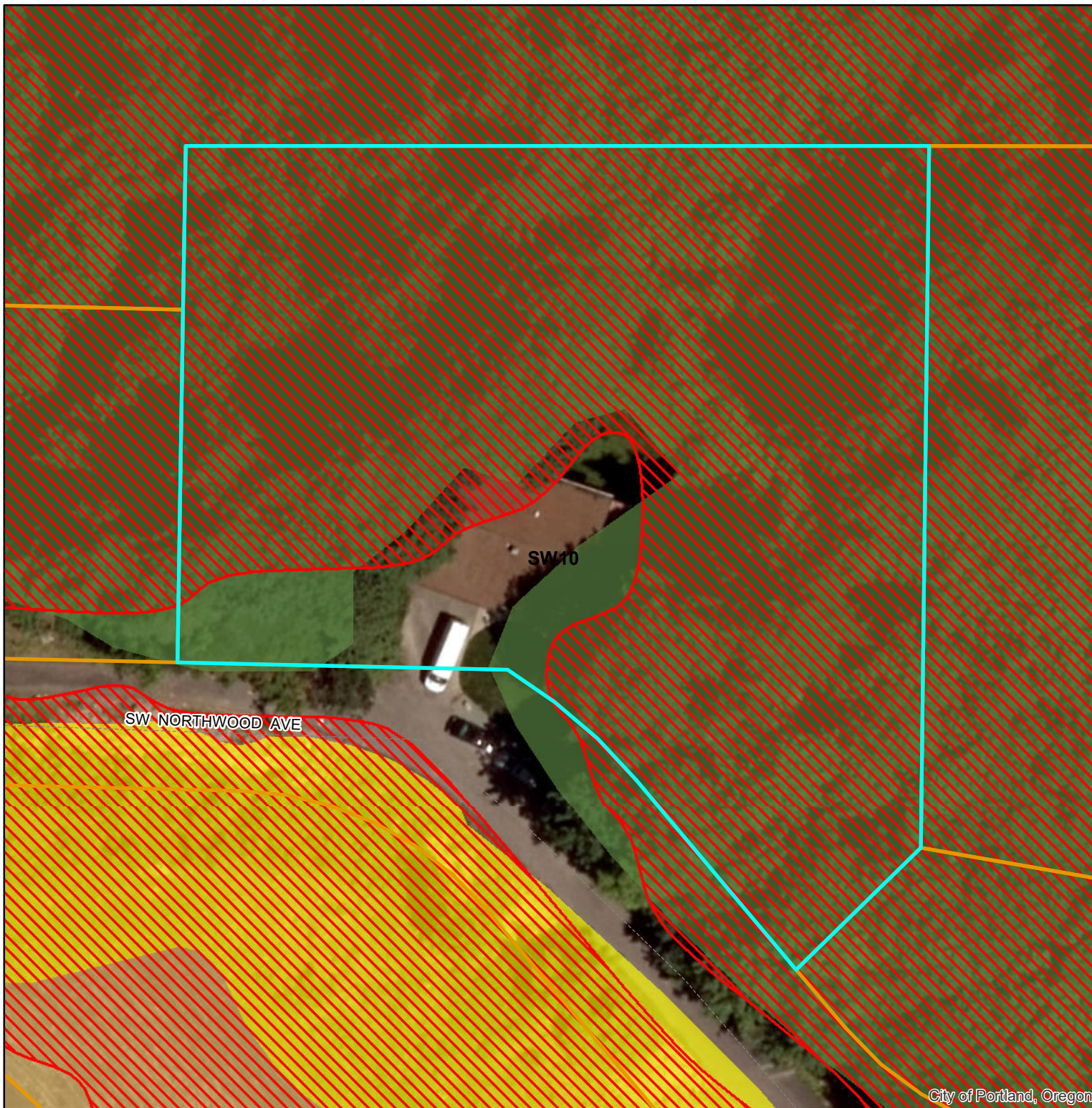
Bureau of Planning and Sustainability  
Innovation. Collaboration. Practical Solutions.

City of Portland, Oregon



## Environmental Overlay Zone Map Correction Project

### Vegetation and Slope

4600 SW NORTHWOOD AVE




### Legend

-  taxlots
-  steep slopes (25% or more)
-  forest
-  woodland
-  shrubland
-  herbaceous

**DRAFT**

October 9, 2020

The information on the map was derived from digital databases. Care was taken in the creation of this map but it is provided "as is". The City of Portland ensures meaningful access to city programs, services, and activities to comply with Civil Rights Title VI and ADA Title II laws and reasonably provides: translation, interpretation, modifications, accommodations, alternative formats, auxiliary aids and services. To request these services, contact 503-823-7700, City TTY 503-823-6868, Relay Service: 711.







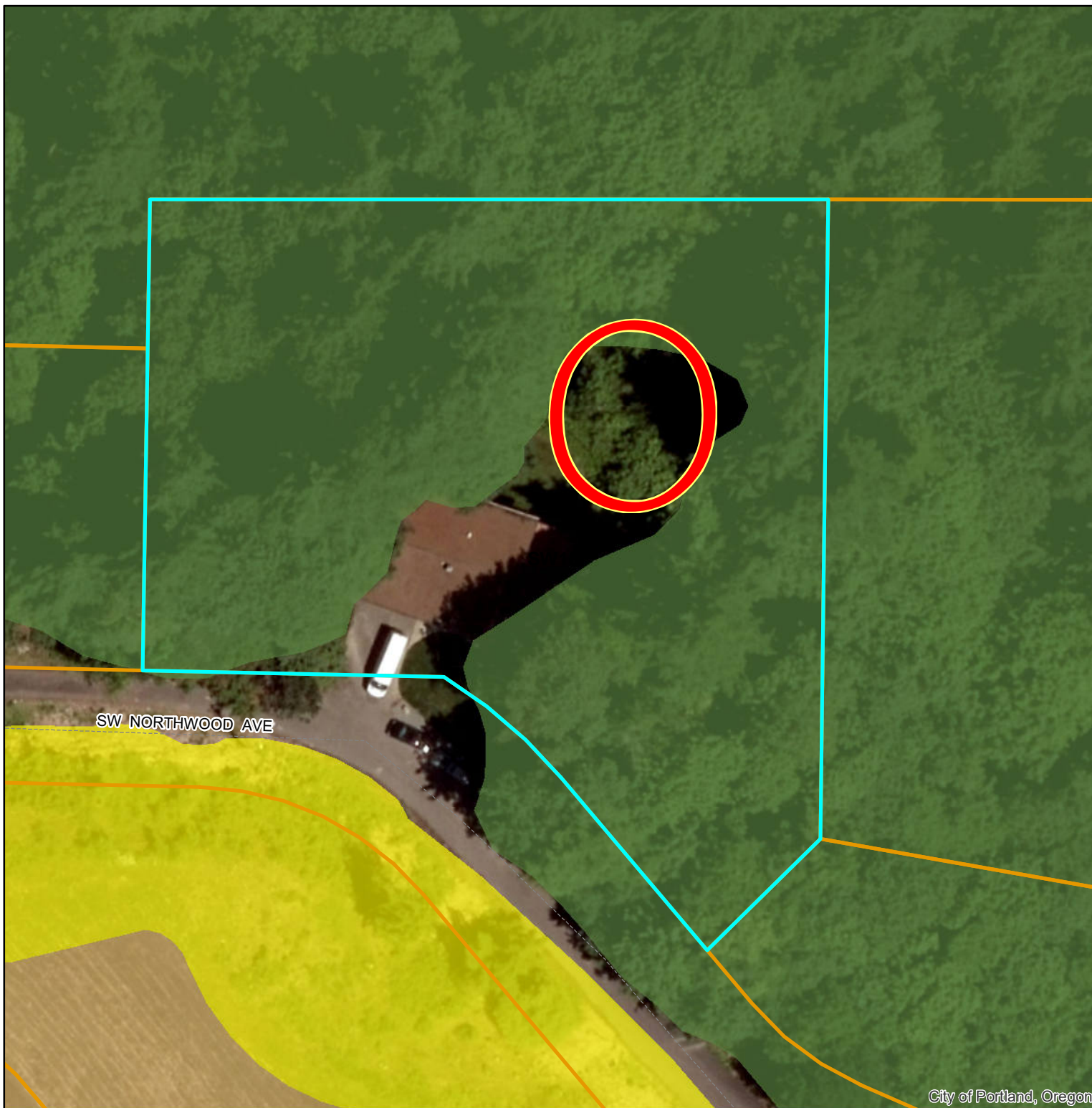
Bureau of Planning and Sustainability  
Innovation. Collaboration. Practical Solutions.

City of Portland, Oregon

## Environmental Overlay Zone Map Correction Project

Natural Resources - After  
4600 SW Northwood Ave  
R328620

Explanation: Remap forest  
vegetation to exclude areas  
of low structure vegetation in  
front and behind house.




### Legend

-  taxlots
-  forest
-  woodland
-  shrubland
-  herbaceous

**DRAFT**

October 12, 2020

The information on the map was derived from digital databases. Care was taken in the creation of this map but it is provided "as is". The City of Portland ensures meaningful access to city programs, services, and activities to comply with Civil Rights Title VI and ADA Title II laws and reasonably provides: translation, interpretation, modifications, accommodations, alternative formats, auxiliary aids and services. To request these services, contact 503-823-7700, City TTY 503-823-6868, Relay Service: 711.





Bureau of Planning and Sustainability  
Innovation. Collaboration. Practical Solutions.

City of Portland, Oregon

## Environmental Overlay Zone Map Correction Project

Natural Resources - After  
4600 SW NORTHWOOD AVE  
R328620

**Explanation:** Remap forest vegetation to follow the dripline of high structure canopy. Edge of canopy determined by referring to Lidar feature height mapping. All features greater than 30 feet in height determined to be forest. Some trees that are apparent in the Lidar were no longer standing at the time of the site visit.

### Legend

-  taxlots
-  forest
-  woodland
-  shrubland
-  herbaceous

2014 LiDAR Watershed Feature Height Model (2ft Reclassified)

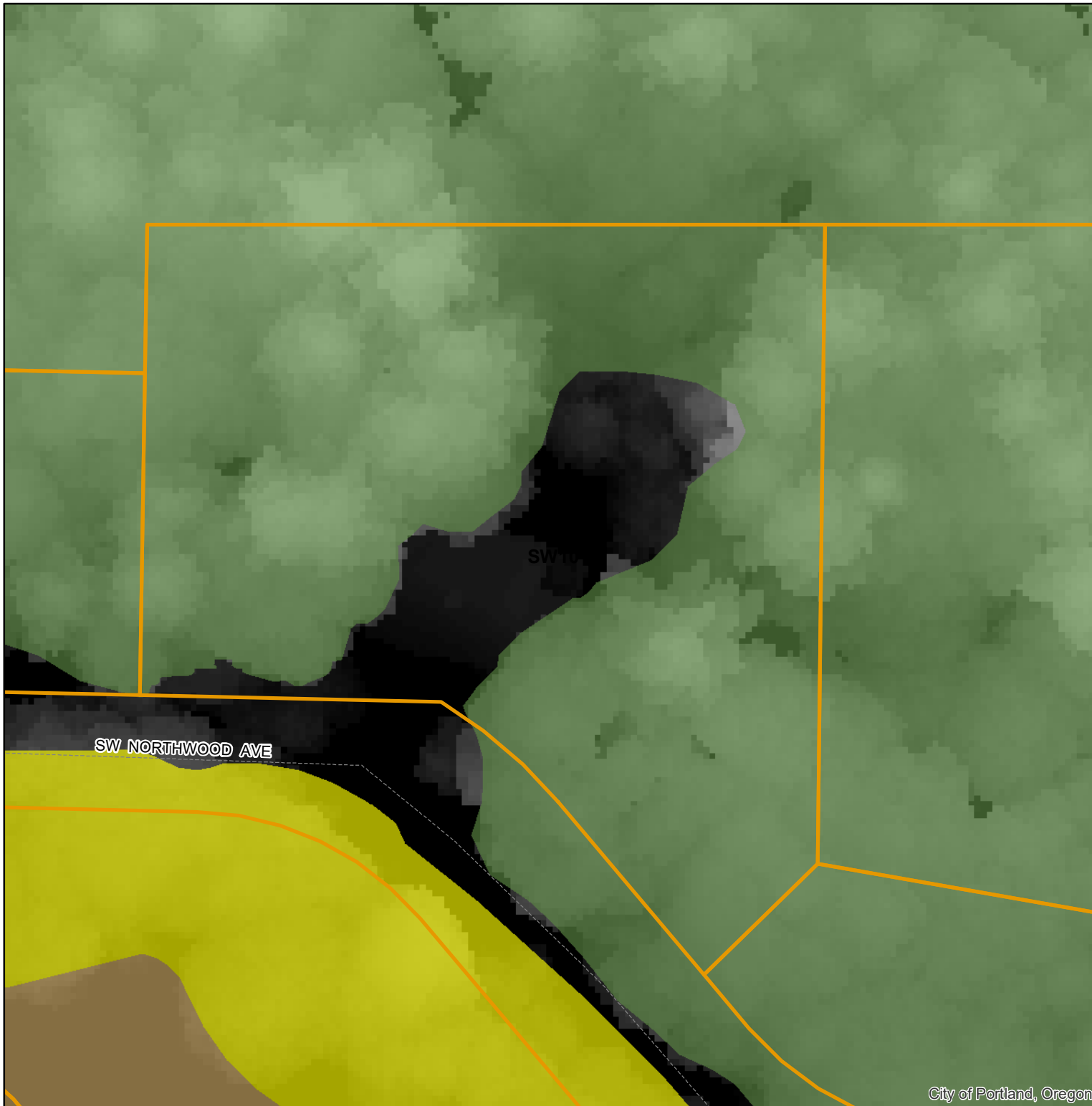
- High : 986.578  
- Low : -127.29

**DRAFT**

October 15, 2020

The information on the map was derived from digital databases. Care was taken in the creation of this map but it is provided "as is". The City of Portland ensures meaningful access to city programs, services, and activities to comply with Civil Rights Title VI and ADA Title II laws and reasonably provides: translation, interpretation, modifications, accommodations, alternative formats, auxiliary aids and services. To request these services, contact 503-823-7700, City TTY 503-823-6868, Relay Service: 711.

0 30 60 Feet














Bureau of Planning and Sustainability  
 Innovation. Collaboration. Practical Solutions.  
 City of Portland, Oregon

## Environmental Overlay Zone Map Correction Project

Natural Resources - Before  
 7144 SE Deardorff Rd (R626117)

Explanation:

### Legend

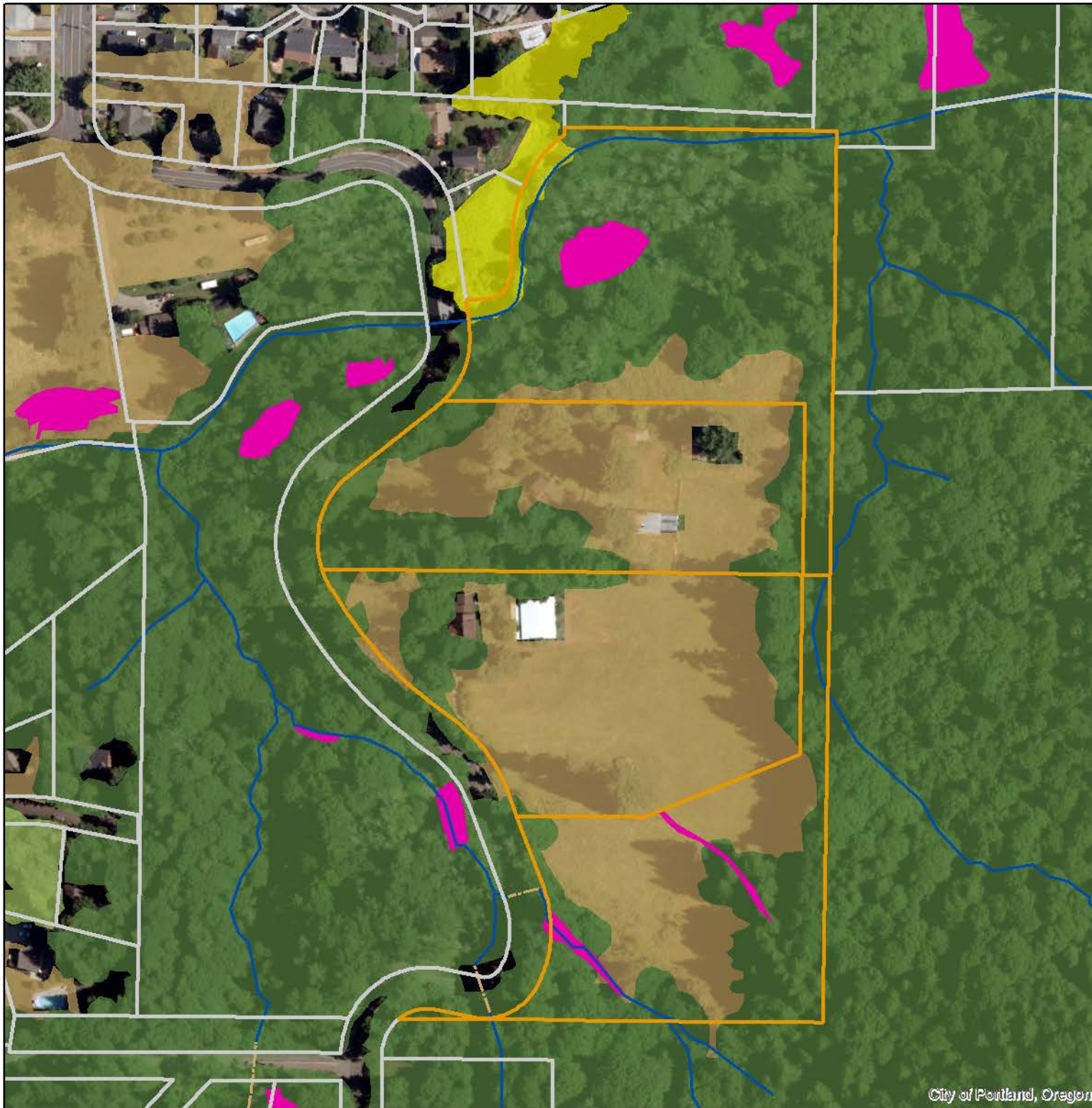
-  site
-  taxlots
-  piped stream segment
-  open stream channel
-  Wetlands
-  forest
-  woodland
-  shrubland
-  herbaceous

**DRAFT**

October 15, 2020

The information on the map was derived from digital databases. Care was taken in the creation of this map but it is provided "as is". The City of Portland ensures meaningful access to city programs, services, and activities to comply with Civil Rights Title VI and ADA Title II laws and reasonably provides: translation, interpretation, modifications, accommodations, alternative formats, auxiliary aids and services. To request these services, contact 503-823-7700, City TTY 503-823-6868, Relay Service: 711.

0 130 260 Feet





Bureau of Planning and Sustainability  
Innovation. Collaboration. Practical Solutions.










City of Portland, Oregon

## Environmental Overlay Zone Map Correction Project

**Natural Resources - After**  
**7144 SE Deardorff Rd (R626117)**

**Explanation: Remapped forest canopy to follow breaks between contiguous patches; reclassified some patches as woodland**

### Legend

-  site
-  taxlots
-  piped stream segment
-  open stream channel
-  Wetlands
-  forest
-  woodland
-  shrubland
-  herbaceous

**DRAFT**

October 15, 2020

The information on the map was derived from digital databases. Care was taken in the creation of this map but it is provided "as is". The City of Portland ensures meaningful access to city programs, services, and activities to comply with Civil Rights Title VI and ADA Title II laws and reasonably provides: translation, interpretation, modifications, accommodations, alternative formats, auxiliary aids and services. To request these services, contact 503-823-7700, City TTY 503-823-6868, Relay Service: 711.

0 125 250 Feet














Bureau of Planning and Sustainability  
 Innovation. Collaboration. Practical Solutions.  
 City of Portland, Oregon

## Environmental Overlay Zone Map Correction Project

Natural Resources - After  
 7144 SE Deardorff Rd (R626117)

Explanation: Remapped forest canopy to follow breaks between contiguous patches; reclassified some patches as woodland

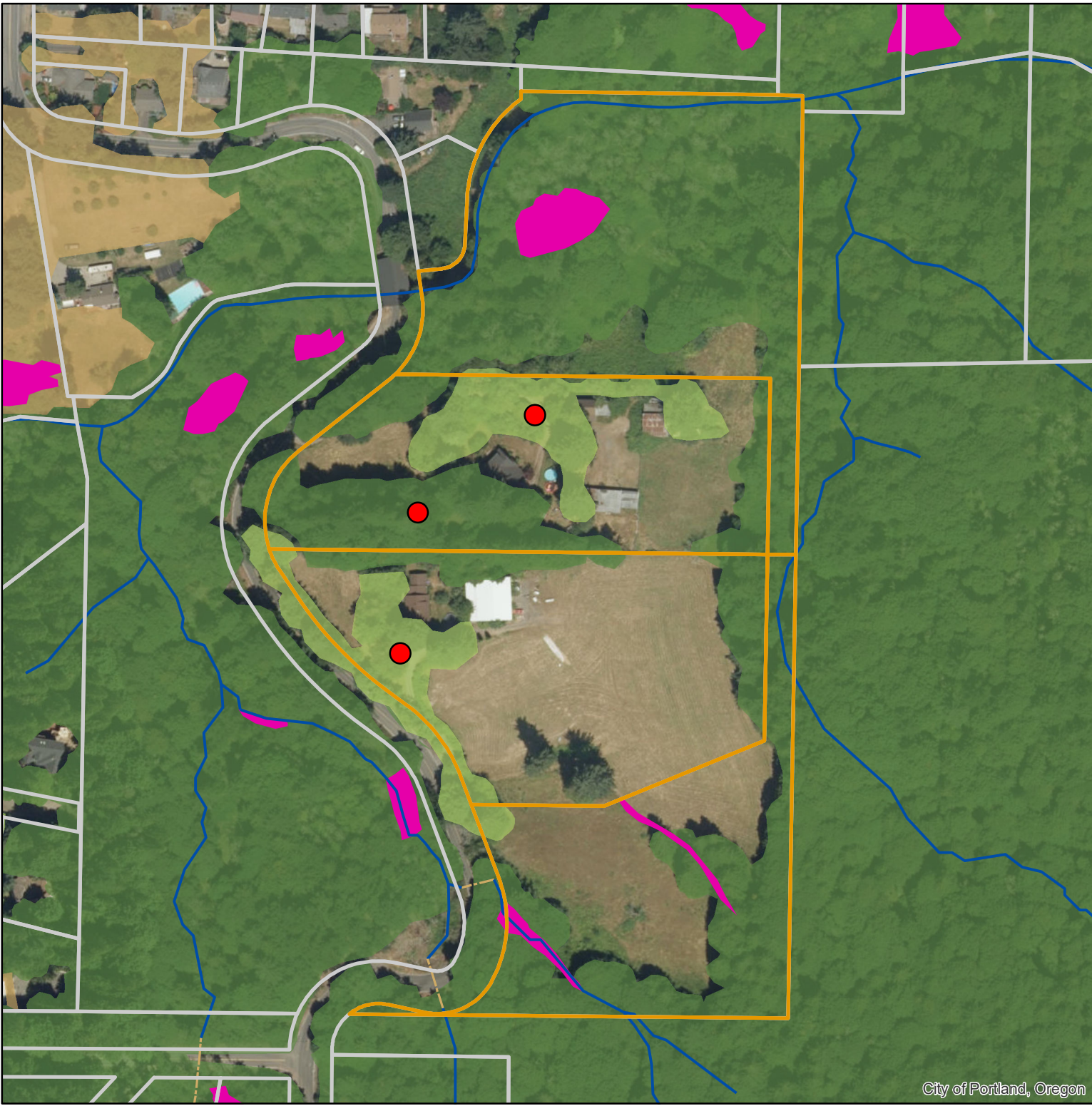
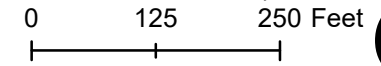
### Legend

-  site
-  taxlots
-  piped stream segment
-  open stream channel
-  Wetlands
-  forest
-  woodland
-  shrubland
-  herbaceous

**DRAFT**

October 15, 2020

The information on the map was derived from digital databases. Care was taken in the creation of this map but it is provided "as is". The City of Portland ensures meaningful access to city programs, services, and activities to comply with Civil Rights Title VI and ADA Title II laws and reasonably provides: translation, interpretation, modifications, accommodations, alternative formats, auxiliary aids and services. To request these services, contact 503-823-7700, City TTY 503-823-6868, Relay Service: 711.





Bureau of Planning and Sustainability  
Innovation. Collaboration. Practical Solutions.










City of Portland, Oregon

## Environmental Overlay Zone Map Correction Project

**Natural Resources - Before**  
**7144 SE Deardorff Rd (R626117)**

**Explanation:**

### Legend

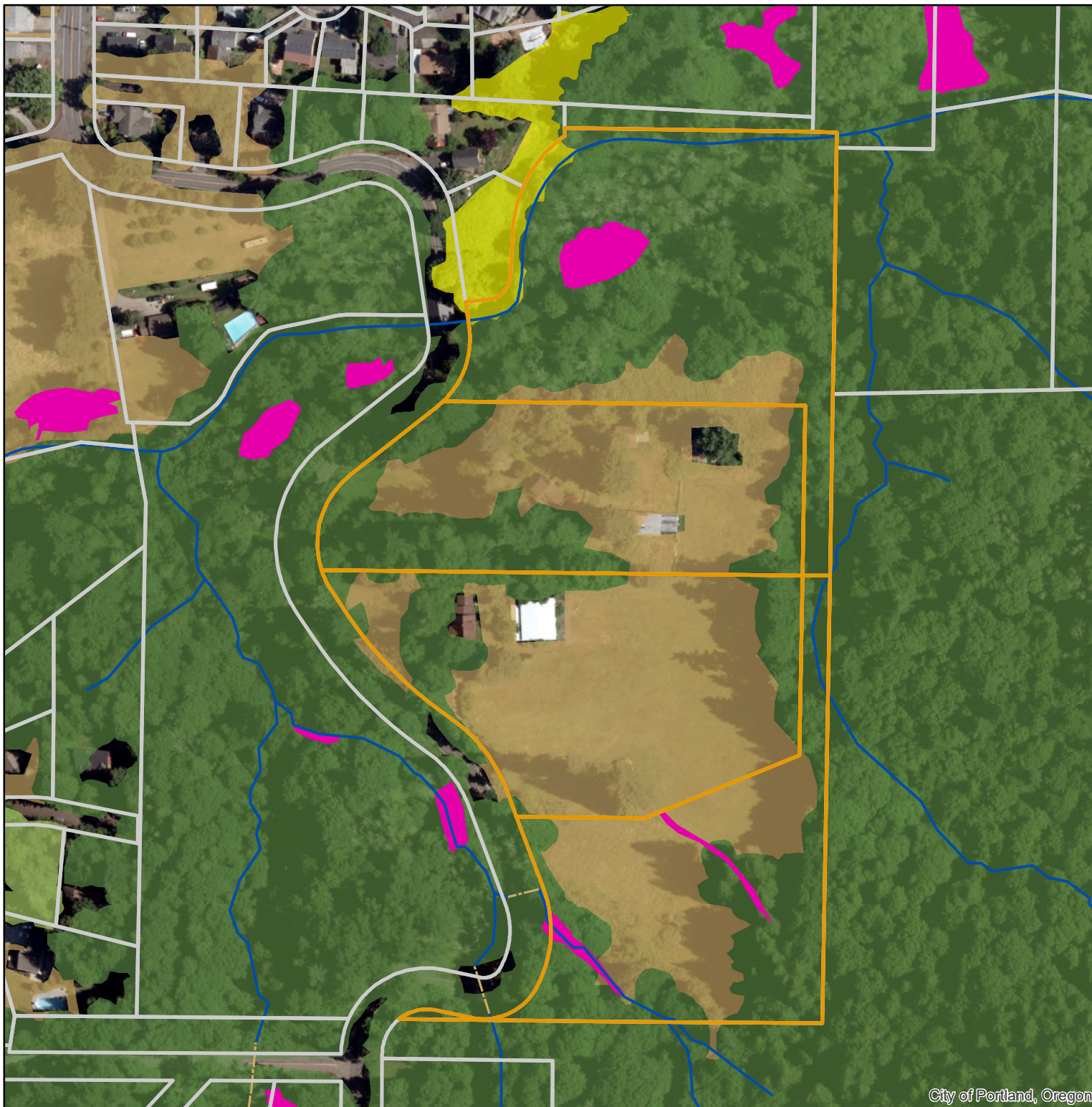
-  site
-  taxlots
-  piped stream segment
-  open stream channel
-  Wetlands
-  forest
-  woodland
-  shrubland
-  herbaceous

**DRAFT**

October 15, 2020

The information on the map was derived from digital databases. Care was taken in the creation of this map but it is provided "as is". The City of Portland ensures meaningful access to city programs, services, and activities to comply with Civil Rights Title VI and ADA Title II laws and reasonably provides: translation, interpretation, modifications, accommodations, alternative formats, auxiliary aids and services. To request these services, contact 503-823-7700, City TTY 503-823-6868, Relay Service: 711.

0 130 260 Feet



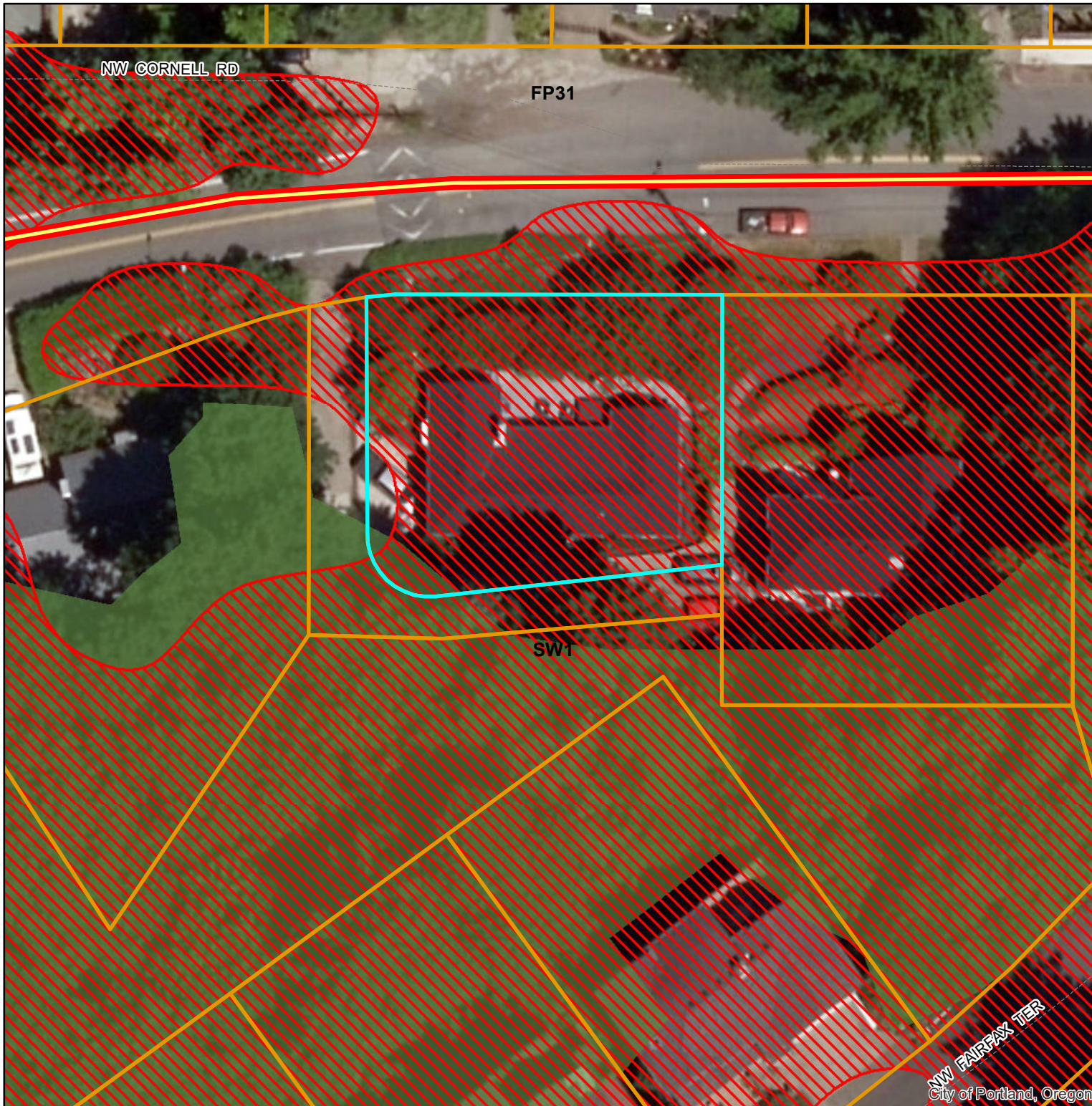


Bureau of Planning and Sustainability  
 Innovation. Collaboration. Practical Solutions.  
 City of Portland, Oregon

## Environmental Overlay Zone Map Correction Project

### Vegetation and Slope

3000 NW Cornell Rd



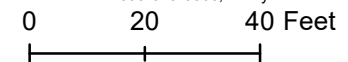
### Legend

-  taxlots
-  steep slopes (25% or more)
-  forest
-  woodland
-  shrubland
-  herbaceous

**DRAFT**

October 13, 2020

The information on the map was derived from digital databases. Care was taken in the creation of this map but it is provided "as is". The City of Portland ensures meaningful access to city programs, services, and activities to comply with Civil Rights Title VI and ADA Title II laws and reasonably provides: translation, interpretation, modifications, accommodations, alternative formats, auxiliary aids and services. To request these services, contact 503-823-7700, City TTY 503-823-6868, Relay Service: 711.





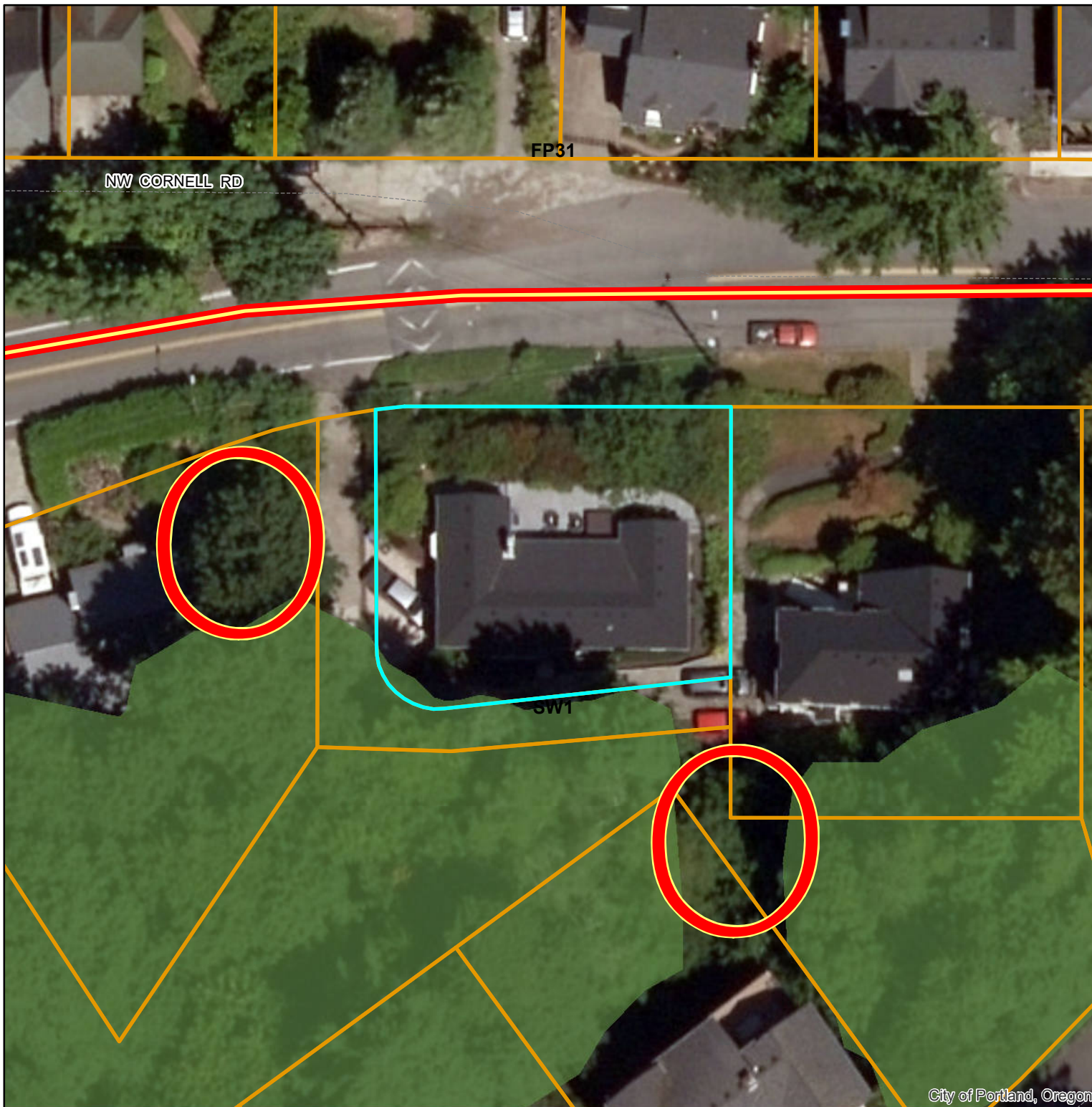
Bureau of Planning and Sustainability  
Innovation. Collaboration. Practical Solutions.

City of Portland, Oregon

## Environmental Overlay Zone Map Correction Project

Natural Resources - After  
3000 NW Cornell Rd  
R316691

Explanation: Remap forest  
vegetation to exclude tree that is  
separate from forest, to reflect  
breaks in the forest canopy and  
to better follow the drip line of trees.




### Legend

-  taxlots
-  forest
-  woodland
-  shrubland
-  herbaceous

**DRAFT**

October 15, 2020

The information on the map was derived from digital databases. Care was taken in the creation of this map but it is provided "as is". The City of Portland ensures meaningful access to city programs, services, and activities to comply with Civil Rights Title VI and ADA Title II laws and reasonably provides: translation, interpretation, modifications, accommodations, alternative formats, auxiliary aids and services. To request these services, contact 503-823-7700, City TTY 503-823-6868, Relay Service: 711.







Bureau of Planning and Sustainability  
Innovation. Collaboration. Practical Solutions.









City of Portland, Oregon

## Environmental Overlay Zone Map Correction Project

Natural Resources - After  
7012 SW 49th Ave (R208379)

Explanation: Updated tree canopy mapping to create a break between patches and reclassify as woodland vegetation

### Legend


-  site
-  taxlots
-  piped stream segment
-  open stream channel
-  forest
-  woodland
-  shrubland
-  herbaceous

**DRAFT**

October 8, 2020

The information on the map was derived from digital databases. Care was taken in the creation of this map but it is provided "as is". The City of Portland ensures meaningful access to city programs, services, and activities to comply with Civil Rights Title VI and ADA Title II laws and reasonably provides: translation, interpretation, modifications, accommodations, alternative formats, auxiliary aids and services. To request these services, contact 503-823-7700, City TTY 503-823-6868, Relay Service: 711.

0 155 310 Feet





Bureau of Planning and Sustainability  
Innovation. Collaboration. Practical Solutions.





City of Portland, Oregon

## Environmental Overlay Zone Map Correction Project

Natural Resources - Before  
7012 SW 49th Ave (R208379)

Explanation:

### Legend


-  site
-  taxlots
-  piped stream segment
-  open stream channel
-  forest
-  woodland
-  shrubland
-  herbaceous

**DRAFT**

October 8, 2020

The information on the map was derived from digital databases. Care was taken in the creation of this map but it is provided "as is". The City of Portland ensures meaningful access to city programs, services, and activities to comply with Civil Rights Title VI and ADA Title II laws and reasonably provides: translation, interpretation, modifications, accommodations, alternative formats, auxiliary aids and services. To request these services, contact 503-823-7700, City TTY 503-823-6868, Relay Service: 711.

0 155 310 Feet






Bureau of Planning and Sustainability  
Innovation. Collaboration. Practical Solutions.

City of Portland, Oregon

## Environmental Overlay Zone Map Correction Project

### Vegetation and Slope

11010 S Tryon Ave



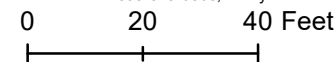
### Legend

-  taxlots
-  steep slopes (25% or more)
-  forest
-  woodland
-  shrubland
-  herbaceous

**DRAFT**

October 12, 2020

The information on the map was derived from digital databases. Care was taken in the creation of this map but it is provided "as is". The City of Portland ensures meaningful access to city programs, services, and activities to comply with Civil Rights Title VI and ADA Title II laws and reasonably provides: translation, interpretation, modifications, accommodations, alternative formats, auxiliary aids and services. To request these services, contact 503-823-7700, City TTY 503-823-6868, Relay Service: 711.





Bureau of Planning and Sustainability  
Innovation. Collaboration. Practical Solutions.

City of Portland, Oregon

## Environmental Overlay Zone Map Correction Project

Natural Resources - After  
11010 S Tryon Ave  
R232960

**Explanation:** Remap forest  
vegetation to exclude maple  
tree that is part of a line of trees  
that extend away from forest  
and which are not part of the  
forest.




### Legend

-  taxlots
-  forest
-  woodland
-  shrubland
-  herbaceous

**DRAFT**

October 14, 2020

The information on the map was derived from digital databases. Care was taken in the creation of this map but it is provided "as is". The City of Portland ensures meaningful access to city programs, services, and activities to comply with Civil Rights Title VI and ADA Title II laws and reasonably provides: translation, interpretation, modifications, accommodations, alternative formats, auxiliary aids and services. To request these services, contact 503-823-7700, City TTY 503-823-6868, Relay Service: 711.





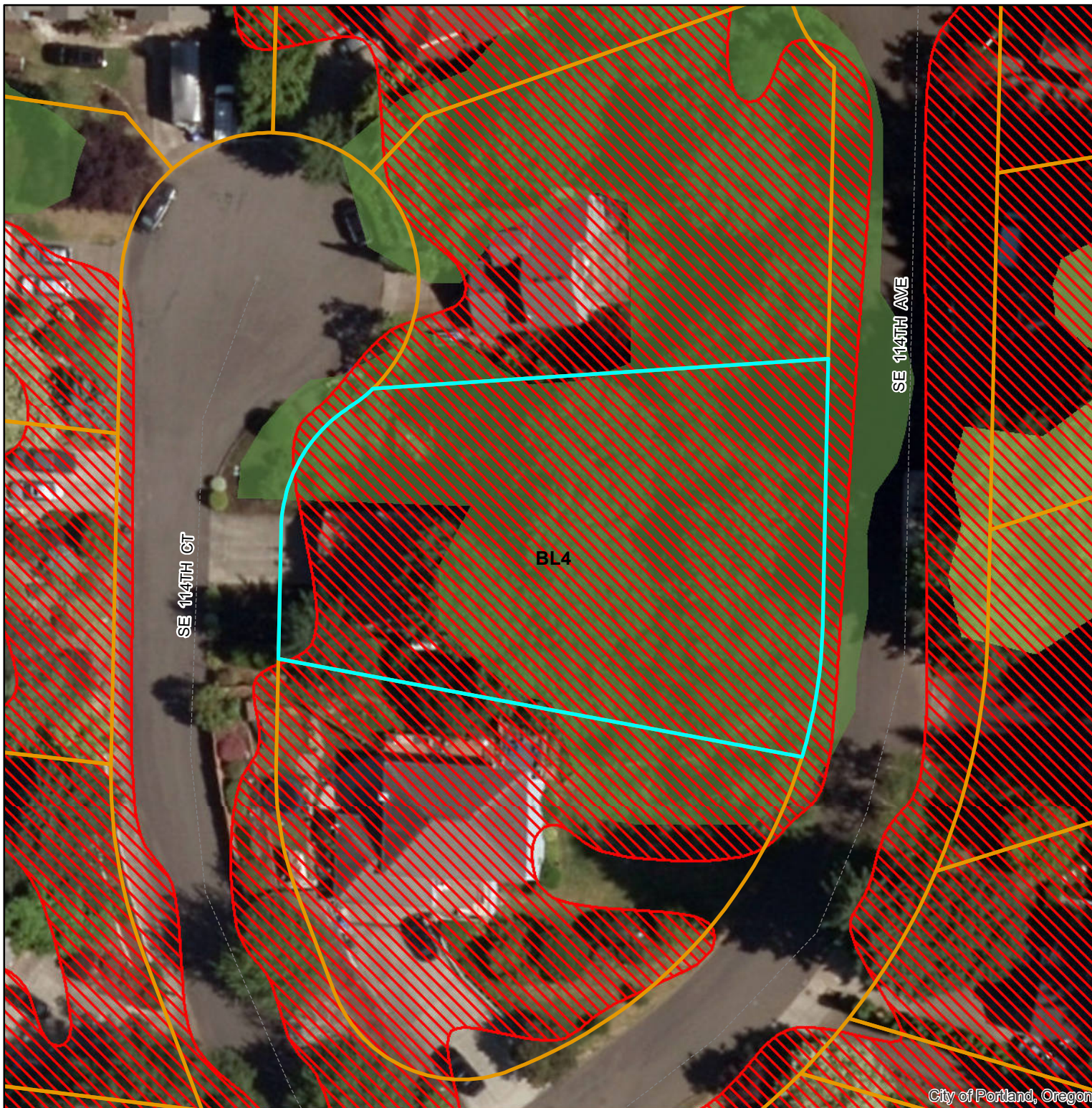
Bureau of Planning and Sustainability  
Innovation. Collaboration. Practical Solutions.

City of Portland, Oregon

## Environmental Overlay Zone Map Correction Project

### Vegetation and Slope

7718 SE 114th Ct



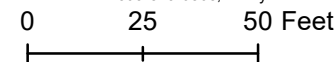
### Legend

-  taxlots
-  steep slopes (25% or more)
-  forest
-  woodland
-  shrubland
-  herbaceous

**DRAFT**

October 12, 2020

The information on the map was derived from digital databases. Care was taken in the creation of this map but it is provided "as is". The City of Portland ensures meaningful access to city programs, services, and activities to comply with Civil Rights Title VI and ADA Title II laws and reasonably provides: translation, interpretation, modifications, accommodations, alternative formats, auxiliary aids and services. To request these services, contact 503-823-7700, City TTY 503-823-6868, Relay Service: 711.





Bureau of Planning and Sustainability  
Innovation. Collaboration. Practical Solutions.








City of Portland, Oregon

## Environmental Overlay Zone Map Correction Project

Natural Resources - After  
7718 SE 114th Ct  
R274689

**Explanation: Remap forest vegetation to exclude areas where trees were cut and where there is no forest vegetation. Remap steep slopes to exclude relatively level and gradually sloping areas.**

### Legend

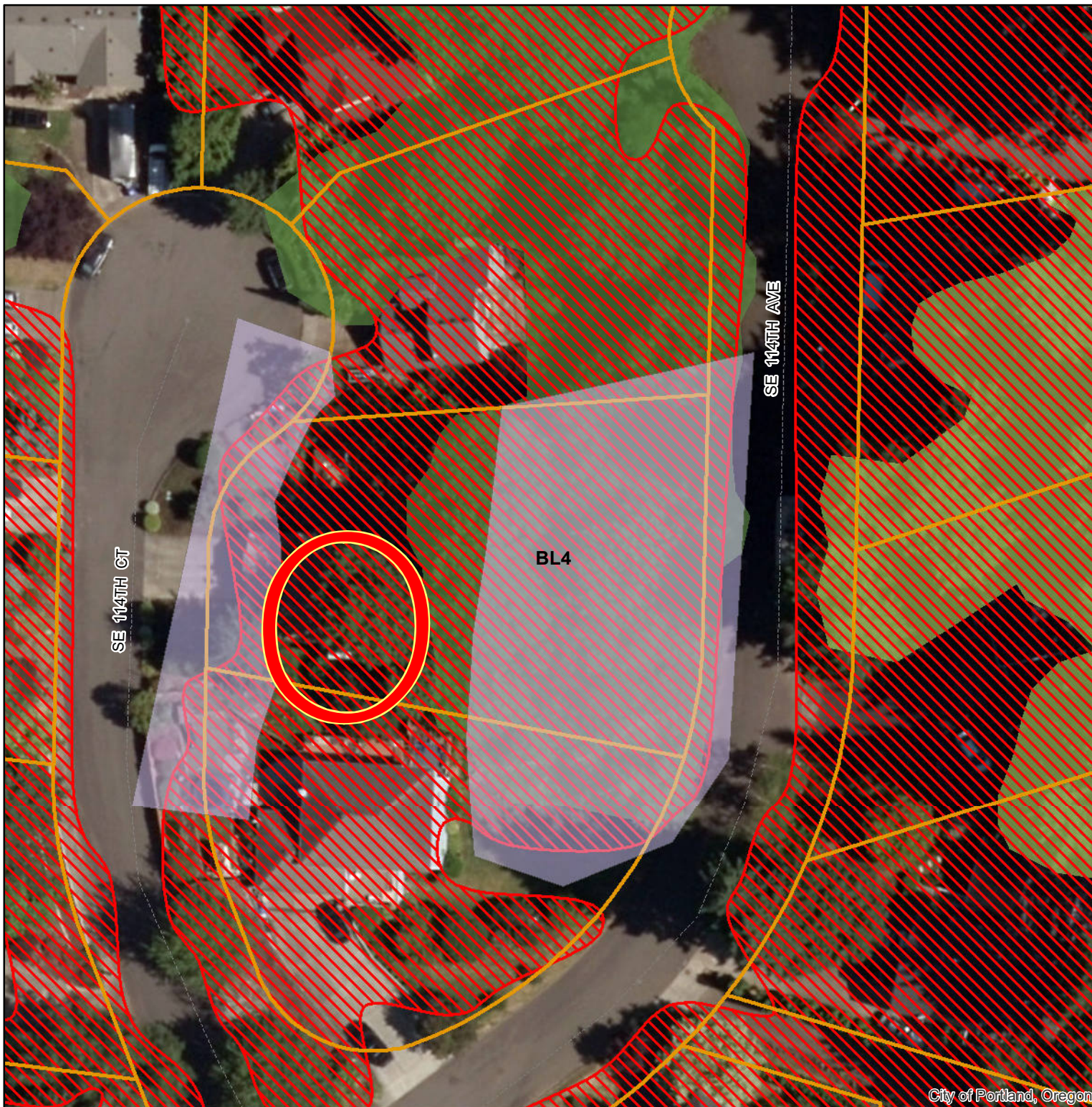

-  SlopeEdit\_7718SE114thCt
-  taxlots
-  steep slopes (25% or more)
-  forest
-  woodland
-  shrubland
-  herbaceous

**DRAFT**

October 13, 2020

The information on the map was derived from digital databases. Care was taken in the creation of this map but it is provided "as is". The City of Portland ensures meaningful access to city programs, services, and activities to comply with Civil Rights Title VI and ADA Title II laws and reasonably provides: translation, interpretation, modifications, accommodations, alternative formats, auxiliary aids and services. To request these services, contact 503-823-7700, City TTY 503-823-6868, Relay Service: 711.

0 30 60 Feet





Bureau of Planning and Sustainability  
Innovation. Collaboration. Practical Solutions.

City of Portland, Oregon

## Environmental Overlay Zone Map Correction Project

### Vegetation and Slope

8105 SE 86th Ave




### Legend

-  taxlots
-  steep slopes (25% or more)
-  forest
-  woodland
-  shrubland
-  herbaceous

**DRAFT**

October 12, 2020

The information on the map was derived from digital databases. Care was taken in the creation of this map but it is provided "as is". The City of Portland ensures meaningful access to city programs, services, and activities to comply with Civil Rights Title VI and ADA Title II laws and reasonably provides: translation, interpretation, modifications, accommodations, alternative formats, auxiliary aids and services. To request these services, contact 503-823-7700, City TTY 503-823-6868, Relay Service: 711.





Bureau of Planning and Sustainability  
Innovation. Collaboration. Practical Solutions.

City of Portland, Oregon

## Environmental Overlay Zone Map Correction Project

Natural Resources - After  
8105 SE 86th Ave  
R163008

Explanation: Remap forest  
vegetation to exclude trees and  
area that are part of the larger  
forest patch.




### Legend

-  taxlots
-  forest
-  woodland
-  shrubland
-  herbaceous

**DRAFT**

October 13, 2020

The information on the map was derived from digital databases. Care was taken in the creation of this map but it is provided "as is". The City of Portland ensures meaningful access to city programs, services, and activities to comply with Civil Rights Title VI and ADA Title II laws and reasonably provides: translation, interpretation, modifications, accommodations, alternative formats, auxiliary aids and services. To request these services, contact 503-823-7700, City TTY 503-823-6868, Relay Service: 711.







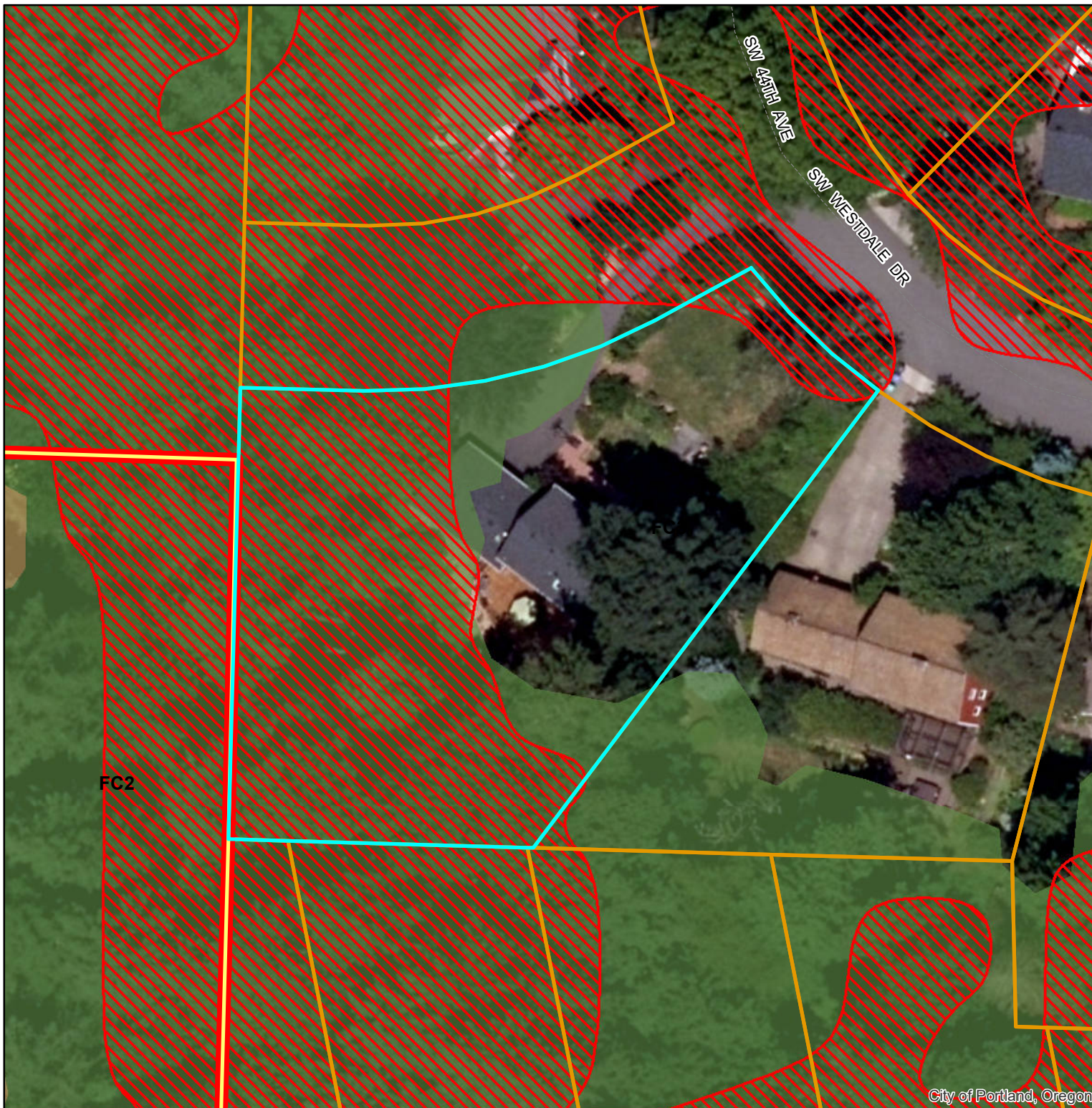
Bureau of Planning and Sustainability  
Innovation. Collaboration. Practical Solutions.

City of Portland, Oregon

## Environmental Overlay Zone Map Correction Project

### Vegetation and Slope

4432 SW Westdale Dr



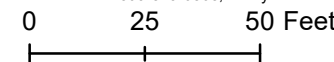
### Legend

-  taxlots
-  steep slopes (25% or more)
-  forest
-  woodland
-  shrubland
-  herbaceous

**DRAFT**

October 9, 2020

The information on the map was derived from digital databases. Care was taken in the creation of this map but it is provided "as is". The City of Portland ensures meaningful access to city programs, services, and activities to comply with Civil Rights Title VI and ADA Title II laws and reasonably provides: translation, interpretation, modifications, accommodations, alternative formats, auxiliary aids and services. To request these services, contact 503-823-7700, City TTY 503-823-6868, Relay Service: 711.





Bureau of Planning and Sustainability  
Innovation. Collaboration. Practical Solutions.











City of Portland, Oregon

## Environmental Overlay Zone Map Correction Project

**Natural Resources - After  
4432 SW Westdale Dr  
R220909**

**Explanation: Remap stream head  
to match location of outfall observed  
in ravine behind house. Remap forest  
vegetation to follow dripline of trees.**

### Legend

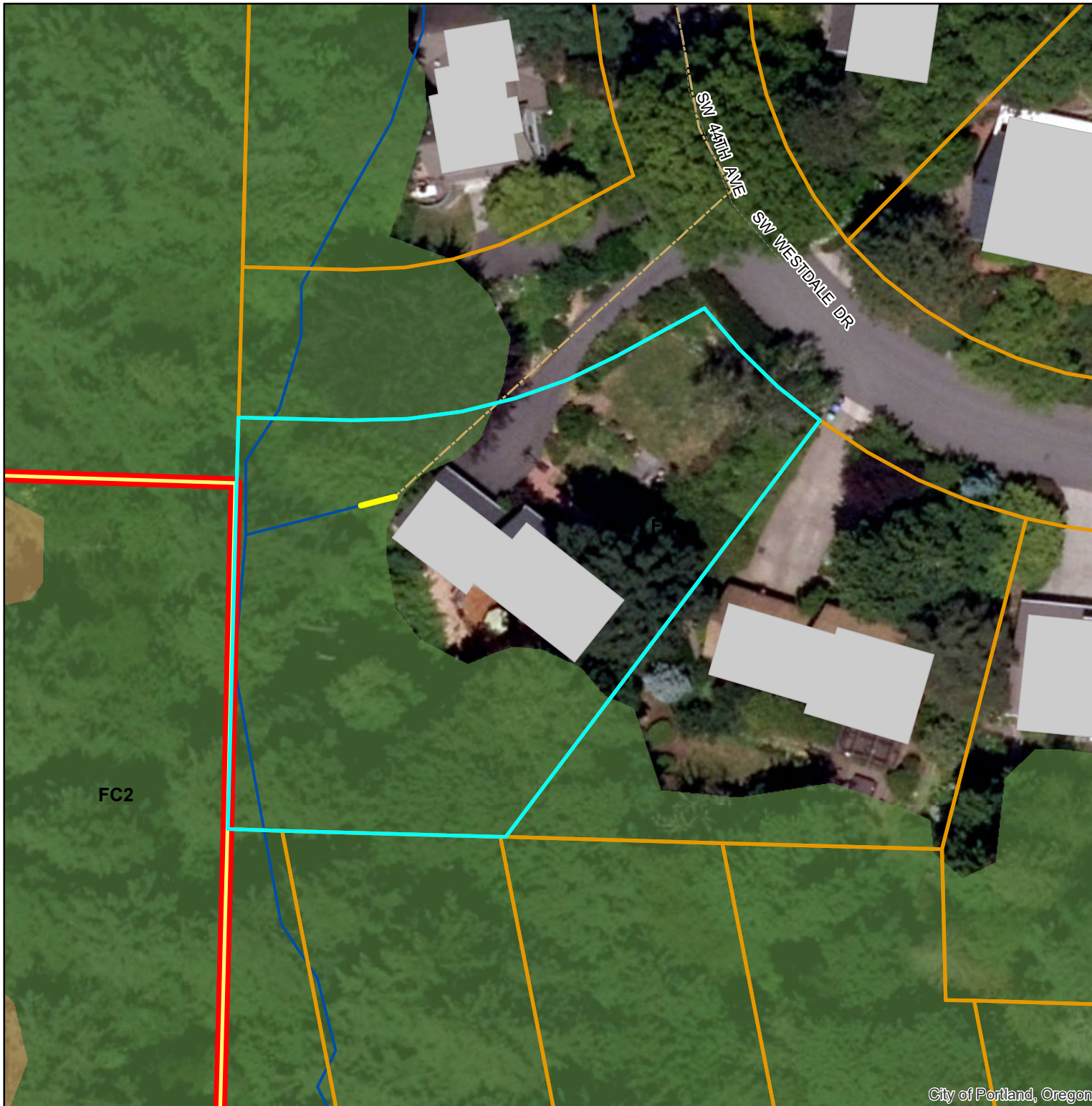
-  StreamEdit\_4432SWWestdale
-  taxlots
-  piped stream segment
-  open stream channel
-  Wetlands
-  building footprints
-  forest
-  woodland
-  shrubland
-  herbaceous

**DRAFT**

October 12, 2020

The information on the map was derived from digital databases. Care was taken in the creation of this map but it is provided "as is". The City of Portland ensures meaningful access to city programs, services, and activities to comply with Civil Rights Title VI and ADA Title II laws and reasonably provides: translation, interpretation, modifications, accommodations, alternative formats, auxiliary aids and services. To request these services, contact 503-823-7700, City TTY 503-823-6868, Relay Service: 711.

0 30 60 Feet





Bureau of Planning and Sustainability  
Innovation. Collaboration. Practical Solutions.

City of Portland, Oregon

## Environmental Overlay Zone Map Correction Project

### Vegetation and Slope

10660 SW 4th Ave

SW 4TH AVE

SW22

### Legend

-  taxlots
-  steep slopes (25% or more)
-  forest
-  woodland
-  shrubland
-  herbaceous

**DRAFT**

October 9, 2020

The information on the map was derived from digital databases. Care was taken in the creation of this map but it is provided "as is". The City of Portland ensures meaningful access to city programs, services, and activities to comply with Civil Rights Title VI and ADA Title II laws and reasonably provides: translation, interpretation, modifications, accommodations, alternative formats, auxiliary aids and services. To request these services, contact 503-823-7700, City TTY 503-823-6868, Relay Service: 711.

0 25 50 Feet





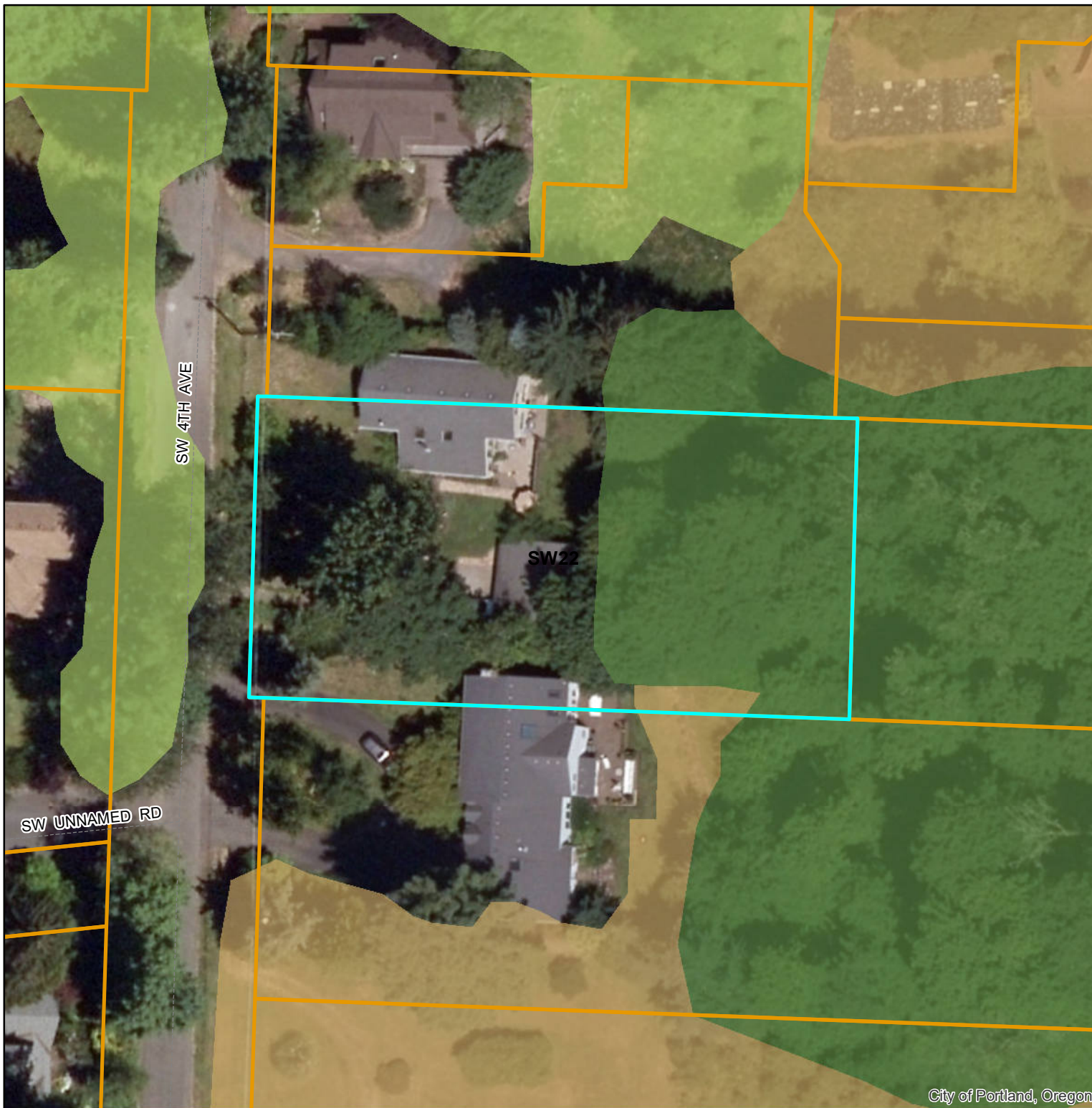
Bureau of Planning and Sustainability  
Innovation. Collaboration. Practical Solutions.

City of Portland, Oregon

## Environmental Overlay Zone Map Correction Project

Natural Resources - After  
10660 SW 4th Ave  
R184457

Explanation: Remap forest vegetation  
along north lot line to exclude single  
line of trees.




### Legend

-  taxlots
-  forest
-  woodland
-  shrubland
-  herbaceous

**DRAFT**

October 12, 2020

The information on the map was derived from digital databases. Care was taken in the creation of this map but it is provided "as is". The City of Portland ensures meaningful access to city programs, services, and activities to comply with Civil Rights Title VI and ADA Title II laws and reasonably provides: translation, interpretation, modifications, accommodations, alternative formats, auxiliary aids and services. To request these services, contact 503-823-7700, City TTY 503-823-6868, Relay Service: 711.





Bureau of Planning and Sustainability  
Innovation. Collaboration. Practical Solutions.









City of Portland, Oregon

## Environmental Overlay Zone Map Correction Project

Natural Resources - After  
4155 SW Hillsdale Ave (R141687)

Explanation: Updated tree canopy mapping to create a break between patches and reclassify as woodland vegetation

### Legend

-  site
-  taxlots
-  piped stream segment
-  open stream channel
-  forest
-  woodland
-  shrubland
-  herbaceous

**DRAFT**

October 8, 2020

The information on the map was derived from digital databases. Care was taken in the creation of this map but it is provided "as is". The City of Portland ensures meaningful access to city programs, services, and activities to comply with Civil Rights Title VI and ADA Title II laws and reasonably provides: translation, interpretation, modifications, accommodations, alternative formats, auxiliary aids and services. To request these services, contact 503-823-7700, City TTY 503-823-6868, Relay Service: 711.

0 90 180 Feet





Bureau of Planning and Sustainability  
Innovation. Collaboration. Practical Solutions.









City of Portland, Oregon

## Environmental Overlay Zone Map Correction Project

Natural Resources - Before  
4155 SW Hillsdale Ave (R141687)

Explanation:

### Legend

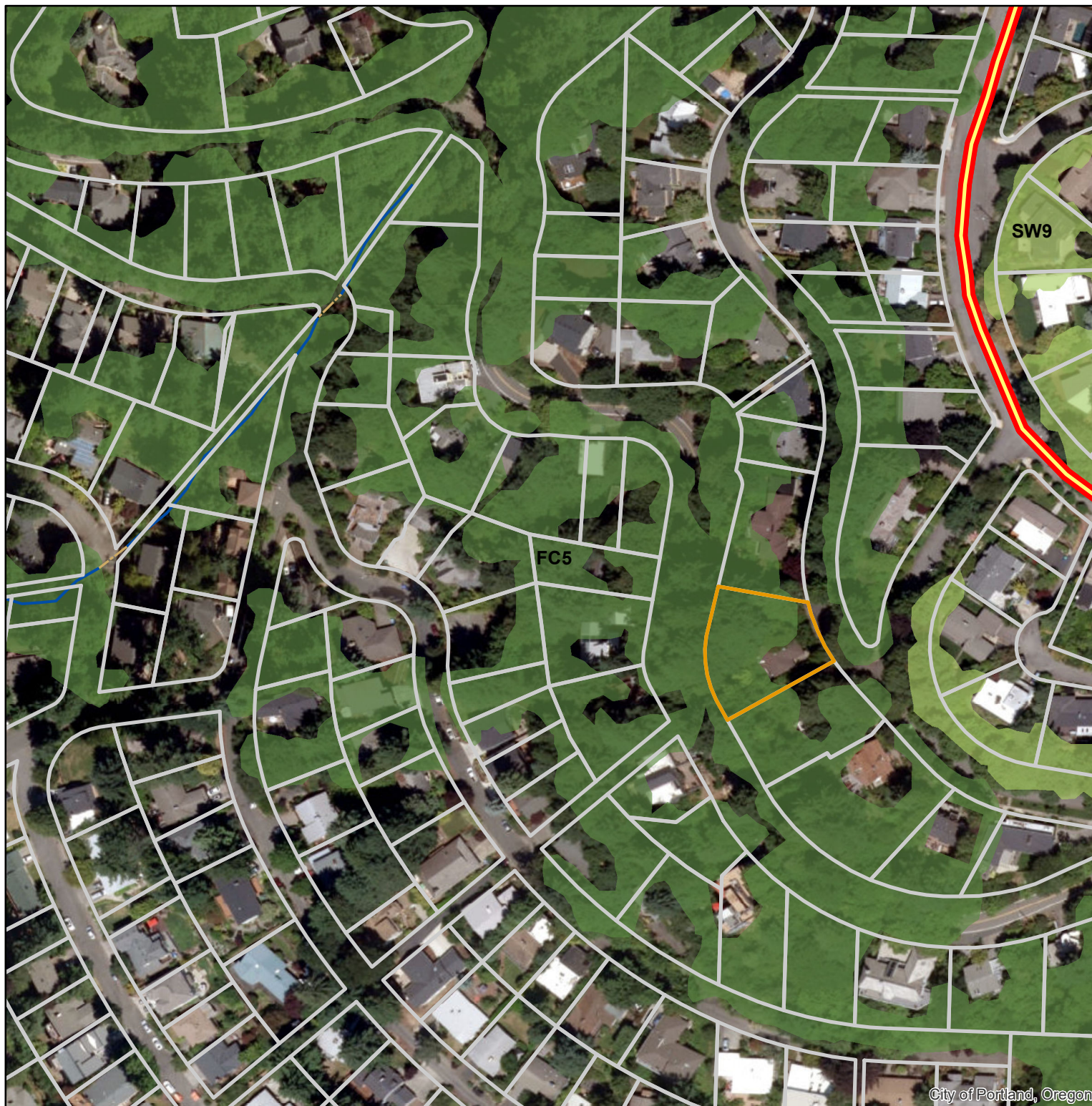
-  site
-  taxlots
-  piped stream segment
-  open stream channel
-  forest
-  woodland
-  shrubland
-  herbaceous

**DRAFT**

September 20, 2020

The information on the map was derived from digital databases. Care was taken in the creation of this map but it is provided "as is". The City of Portland ensures meaningful access to city programs, services, and activities to comply with Civil Rights Title VI and ADA Title II laws and reasonably provides: translation, interpretation, modifications, accommodations, alternative formats, auxiliary aids and services. To request these services, contact 503-823-7700, City TTY 503-823-6868, Relay Service: 711.

0 105 210 Feet





Bureau of Planning and Sustainability  
Innovation. Collaboration. Practical Solutions.









City of Portland, Oregon

## Environmental Overlay Zone Map Correction Project

**Natural Resources - After**  
**3128 NW Verde Vista Ter (R198132)**

**Explanation: Updated tree canopy mapping to create a break between patches and reclassify as woodland vegetation**

### Legend


-  site
-  taxlots
-  piped stream segment
-  open stream channel
-  forest
-  woodland
-  shrubland
-  herbaceous

**DRAFT**

October 8, 2020

The information on the map was derived from digital databases. Care was taken in the creation of this map but it is provided "as is". The City of Portland ensures meaningful access to city programs, services, and activities to comply with Civil Rights Title VI and ADA Title II laws and reasonably provides: translation, interpretation, modifications, accommodations, alternative formats, auxiliary aids and services. To request these services, contact 503-823-7700, City TTY 503-823-6868, Relay Service: 711.

0 65 130 Feet





Bureau of Planning and Sustainability  
Innovation. Collaboration. Practical Solutions.









City of Portland, Oregon

## Environmental Overlay Zone Map Correction Project

**Natural Resources - Before**  
**3128 NW Verde Vista Ter (R198132)**

**Explanation:**

### Legend

-  site
-  taxlots
-  piped stream segment
-  open stream channel
-  forest
-  woodland
-  shrubland
-  herbaceous

**DRAFT**

October 8, 2020

The information on the map was derived from digital databases. Care was taken in the creation of this map but it is provided "as is". The City of Portland ensures meaningful access to city programs, services, and activities to comply with Civil Rights Title VI and ADA Title II laws and reasonably provides: translation, interpretation, modifications, accommodations, alternative formats, auxiliary aids and services. To request these services, contact 503-823-7700, City TTY 503-823-6868, Relay Service: 711.

0 65 130 Feet



City of Portland, Oregon







Bureau of Planning and Sustainability  
Innovation. Collaboration. Practical Solutions.









City of Portland, Oregon

## Environmental Overlay Zone Map Correction Project

Natural Resources - After  
7494 Sw 48th Ave (R329486)

Explanation: Updated tree canopy mapping to create a break between patches and reclassify as woodland vegetation

### Legend

-  site
-  taxlots
-  piped stream segment
-  open stream channel
-  forest
-  woodland
-  shrubland
-  herbaceous

**DRAFT**

October 8, 2020

The information on the map was derived from digital databases. Care was taken in the creation of this map but it is provided "as is". The City of Portland ensures meaningful access to city programs, services, and activities to comply with Civil Rights Title VI and ADA Title II laws and reasonably provides: translation, interpretation, modifications, accommodations, alternative formats, auxiliary aids and services. To request these services, contact 503-823-7700, City TTY 503-823-6868, Relay Service: 711.

0 80 160 Feet





Bureau of Planning and Sustainability  
Innovation. Collaboration. Practical Solutions.









City of Portland, Oregon

## Environmental Overlay Zone Map Correction Project

Natural Resources - Before  
7494 Sw 48th Ave (R329486)

Explanation:

### Legend

-  site
-  taxlots
-  piped stream segment
-  open stream channel
-  forest
-  woodland
-  shrubland
-  herbaceous

**DRAFT**

October 8, 2020

The information on the map was derived from digital databases. Care was taken in the creation of this map but it is provided "as is". The City of Portland ensures meaningful access to city programs, services, and activities to comply with Civil Rights Title VI and ADA Title II laws and reasonably provides: translation, interpretation, modifications, accommodations, alternative formats, auxiliary aids and services. To request these services, contact 503-823-7700, City TTY 503-823-6868, Relay Service: 711.

0 80 160 Feet





Bureau of Planning and Sustainability  
Innovation. Collaboration. Practical Solutions.









City of Portland, Oregon

## Environmental Overlay Zone Map Correction Project

**Natural Resources - After  
1735 SW Prospect Dr (R128340)**

**Explanation: Updated tree canopy  
mapping to create a break between  
patches and reclassify as  
woodland vegetation**

### Legend

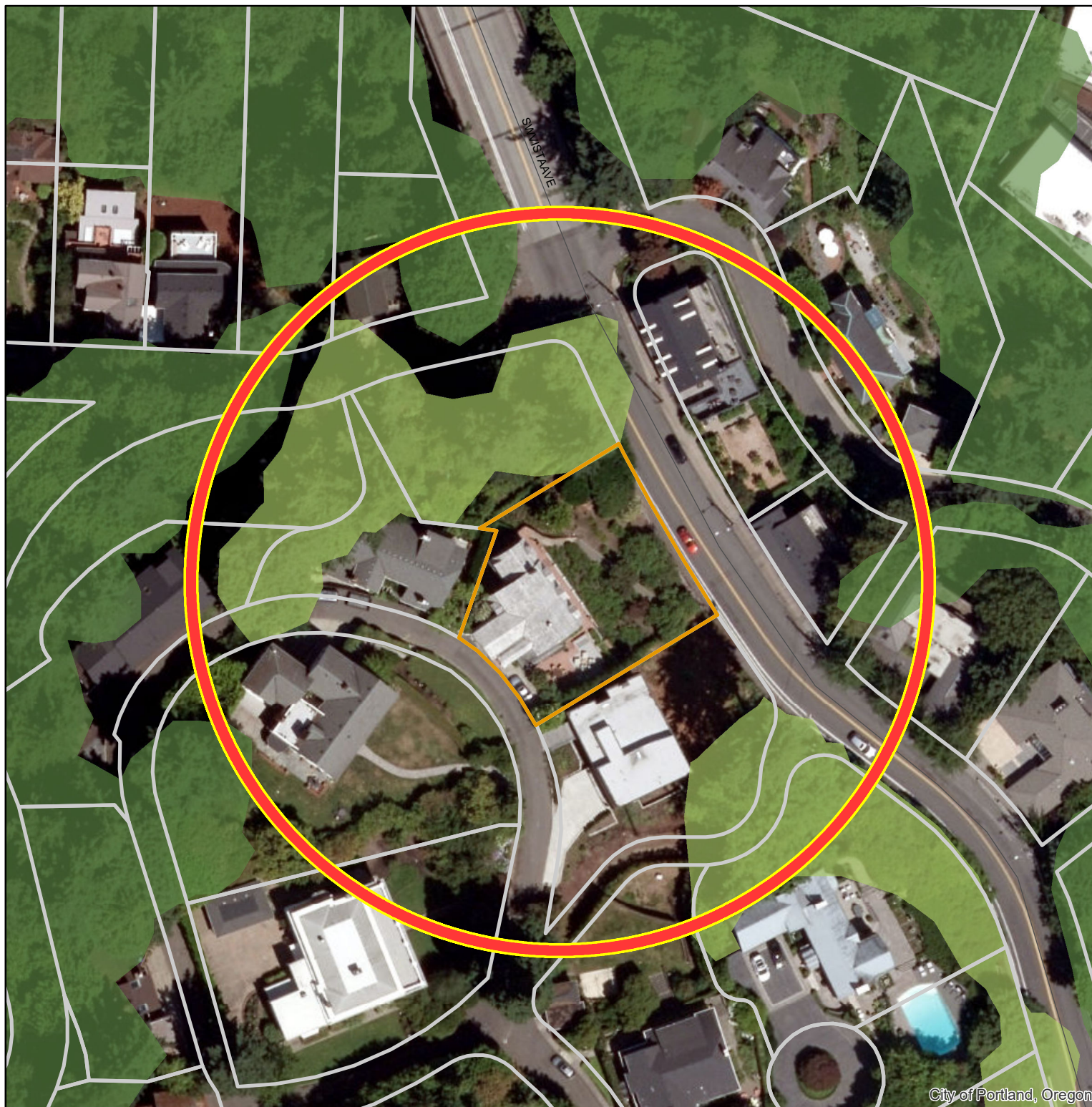
-  site
-  taxlots
-  piped stream segment
-  open stream channel
-  forest
-  woodland
-  shrubland
-  herbaceous

**DRAFT**

October 8, 2020

The information on the map was derived from digital databases. Care was taken in the creation of this map but it is provided "as is". The City of Portland ensures meaningful access to city programs, services, and activities to comply with Civil Rights Title VI and ADA Title II laws and reasonably provides: translation, interpretation, modifications, accommodations, alternative formats, auxiliary aids and services. To request these services, contact 503-823-7700, City TTY 503-823-6868, Relay Service: 711.

0 50 100 Feet





Bureau of Planning and Sustainability  
Innovation. Collaboration. Practical Solutions.









City of Portland, Oregon

## Environmental Overlay Zone Map Correction Project

Natural Resources - Before  
1735 SW Prospect Dr (R128340)

Explanation:

### Legend

-  site
-  taxlots
-  piped stream segment
-  open stream channel
-  forest
-  woodland
-  shrubland
-  herbaceous

**DRAFT**

October 8, 2020

The information on the map was derived from digital databases. Care was taken in the creation of this map but it is provided "as is". The City of Portland ensures meaningful access to city programs, services, and activities to comply with Civil Rights Title VI and ADA Title II laws and reasonably provides: translation, interpretation, modifications, accommodations, alternative formats, auxiliary aids and services. To request these services, contact 503-823-7700, City TTY 503-823-6868, Relay Service: 711.

0 40 80 Feet





Bureau of Planning and Sustainability  
Innovation. Collaboration. Practical Solutions.

City of Portland, Oregon

## Environmental Overlay Zone Map Correction Project

### Water Features

15580 NE SISKIYOU ST







EB15

NE 156TH AVE

NE SISKIYOU CT

NE UNNAMED RD

### Legend

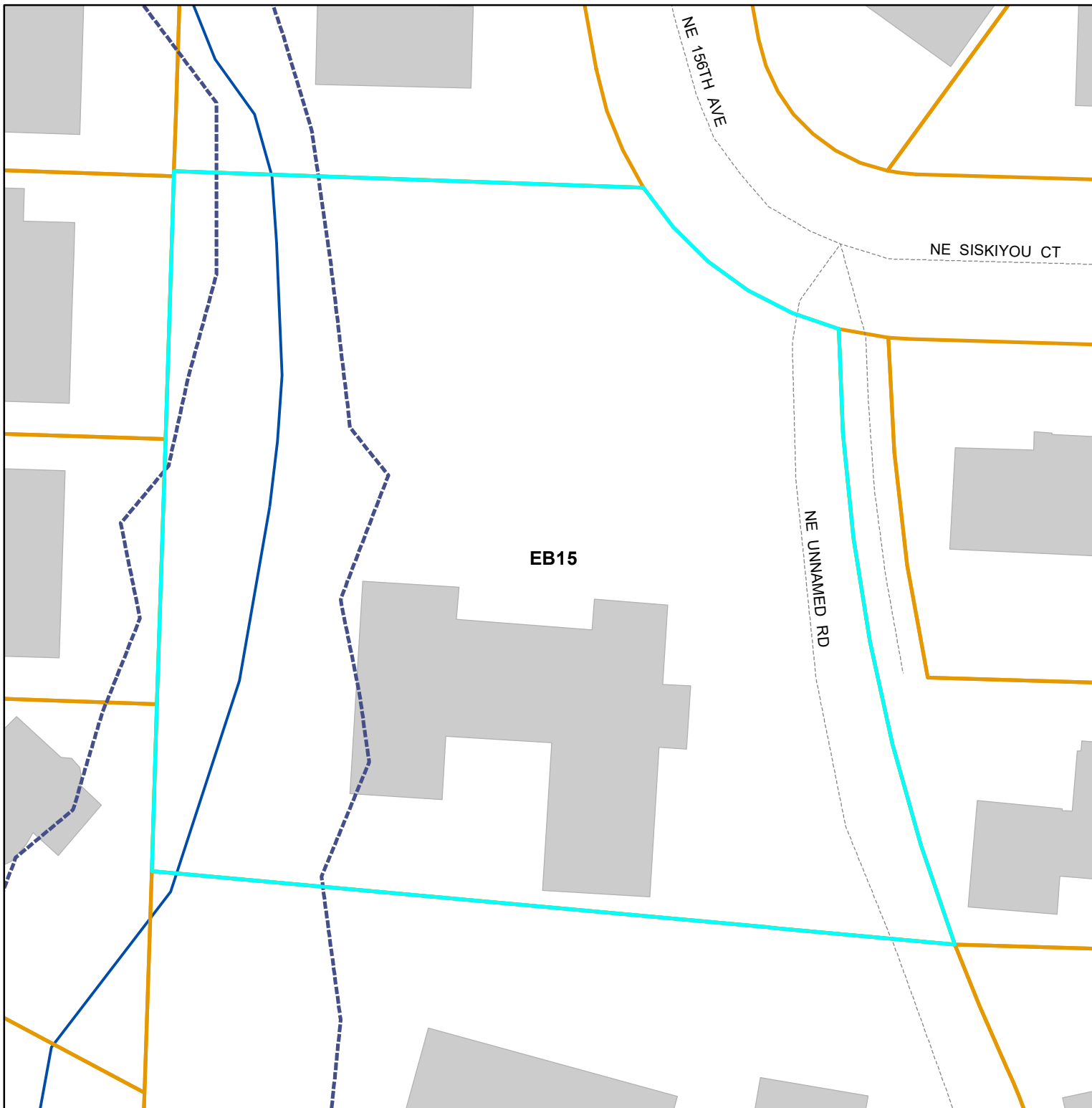
-  Top of bank (where mapped)
-  taxlots
-  piped stream segment
-  open stream channel
-  Wetlands
-  building footprints

**DRAFT**

September 25, 2020

The information on the map was derived from digital databases. Care was taken in the creation of this map but it is provided "as is". The City of Portland ensures meaningful access to city programs, services, and activities to comply with Civil Rights Title VI and ADA Title II laws and reasonably provides: translation, interpretation, modifications, accommodations, alternative formats, auxiliary aids and services. To request these services, contact 503-823-7700, City TTY 503-823-6868, Relay Service: 711.

0 25 50 Feet





Bureau of Planning and Sustainability  
Innovation. Collaboration. Practical Solutions.








City of Portland, Oregon

## Environmental Overlay Zone Map Correction Project

Natural Resources - After  
15580 NE SISKIYOU CT  
R318673

**Explanation: Adjust top of bank mapping to avoid intersection with building and retaining wall and to better follow actual contour of channel.**

### Legend

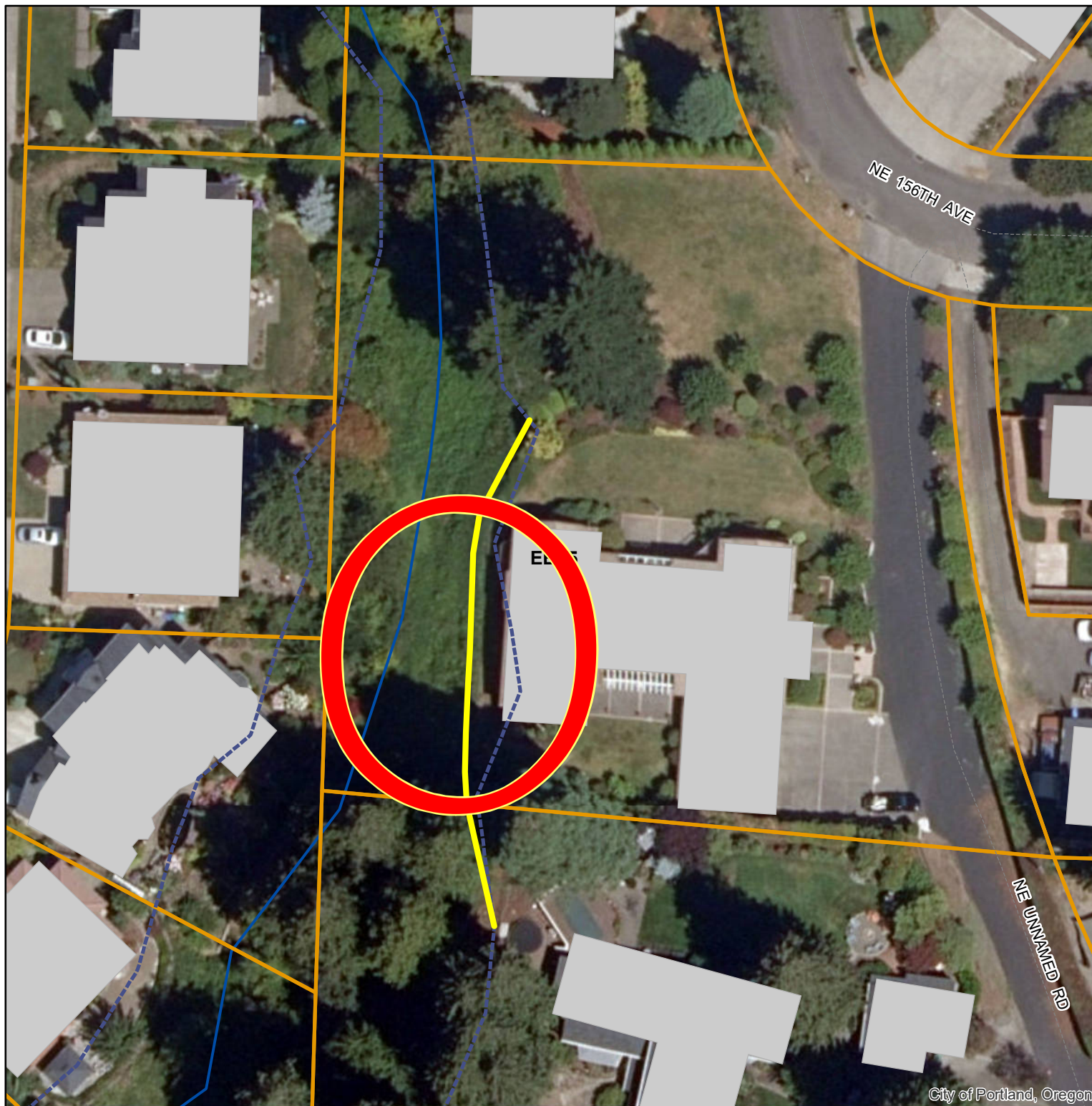
-  TopOfBankEdit\_15580NESis
-  Top of bank (where mapped)
-  taxlots
-  piped stream segment
-  open stream channel
-  Wetlands
-  building footprints

**DRAFT**

October 9, 2020

The information on the map was derived from digital databases. Care was taken in the creation of this map but it is provided "as is". The City of Portland ensures meaningful access to city programs, services, and activities to comply with Civil Rights Title VI and ADA Title II laws and reasonably provides: translation, interpretation, modifications, accommodations, alternative formats, auxiliary aids and services. To request these services, contact 503-823-7700, City TTY 503-823-6868, Relay Service: 711.

0 30 60 Feet





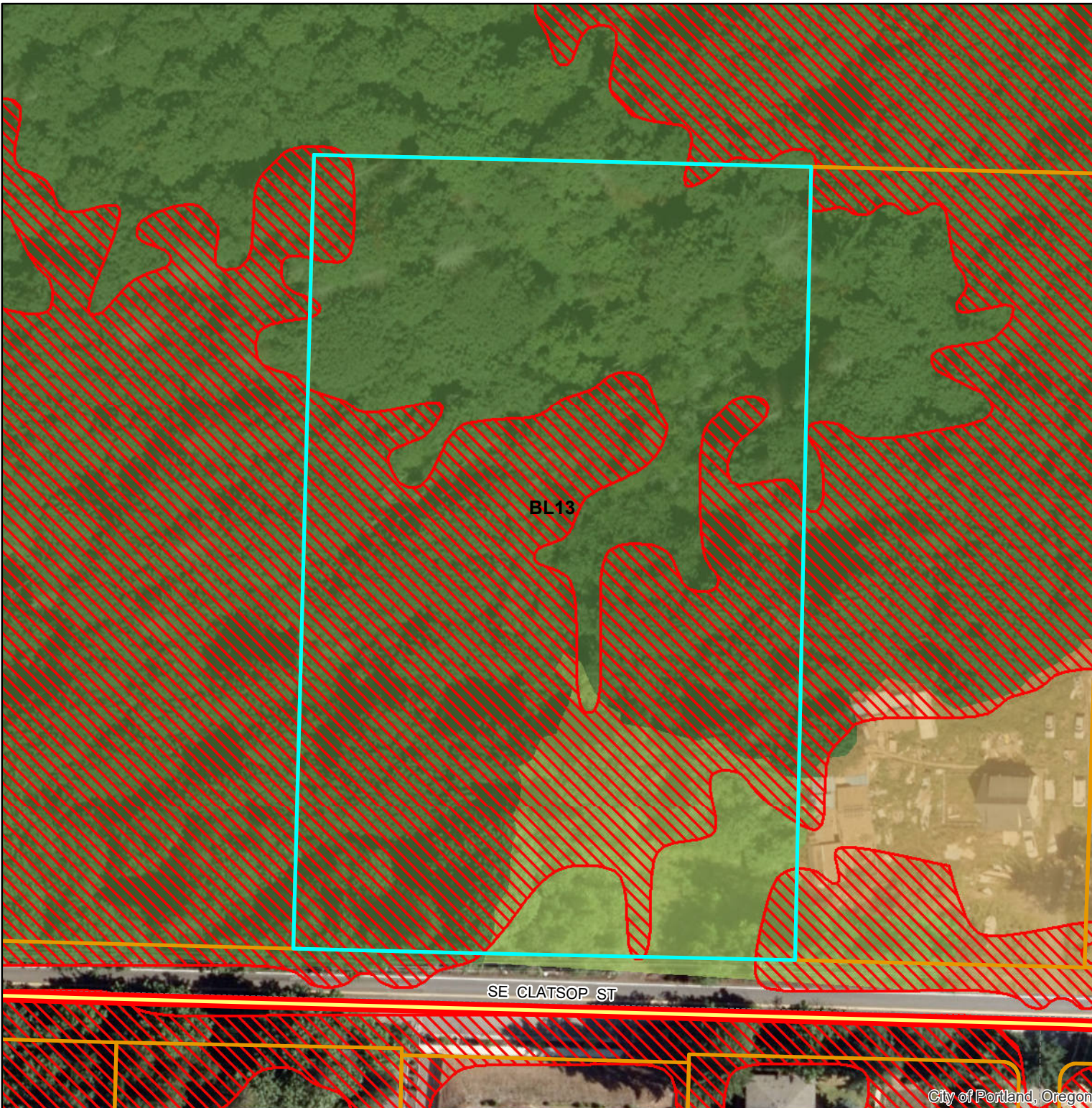
Bureau of Planning and Sustainability  
Innovation. Collaboration. Practical Solutions.

City of Portland, Oregon

## Environmental Overlay Zone Map Correction Project

### Vegetation and Slope

15019 W/SE Clatsop St




### Legend

-  taxlots
-  steep slopes (25% or more)
-  forest
-  woodland
-  shrubland
-  herbaceous

**DRAFT**

September 25, 2020

The information on the map was derived from digital databases. Care was taken in the creation of this map but it is provided "as is". The City of Portland ensures meaningful access to city programs, services, and activities to comply with Civil Rights Title VI and ADA Title II laws and reasonably provides: translation, interpretation, modifications, accommodations, alternative formats, auxiliary aids and services. To request these services, contact 503-823-7700, City TTY 503-823-6868, Relay Service: 711.





Bureau of Planning and Sustainability  
Innovation. Collaboration. Practical Solutions.








City of Portland, Oregon

## Environmental Overlay Zone Map Correction Project

Natural Resources - After  
15019 W/ SE CLATSOP ST  
R337105

**Explanation:** Remove steep  
slope designations from portions  
of lot in SE corner to the north  
and south of creek and existing  
bridge.

### Legend

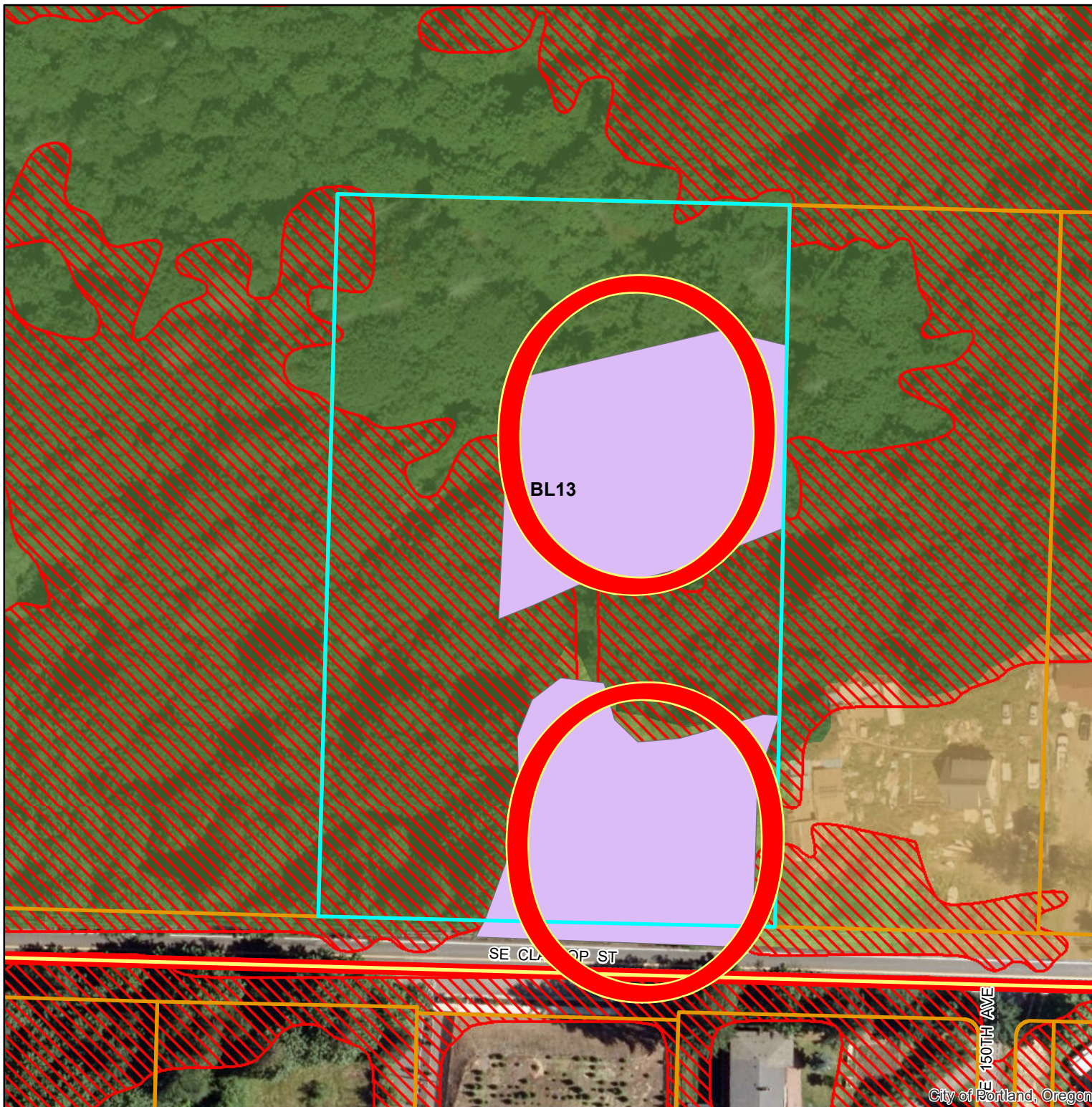
-  slopeEdit\_10519SEClatsopS
-  taxlots
-  steep slopes (25% or more)
-  forest
-  woodland
-  shrubland
-  herbaceous

**DRAFT**

October 9, 2020

The information on the map was derived from digital databases. Care was taken in the creation of this map but it is provided "as is". The City of Portland ensures meaningful access to city programs, services, and activities to comply with Civil Rights Title VI and ADA Title II laws and reasonably provides: translation, interpretation, modifications, accommodations, alternative formats, auxiliary aids and services. To request these services, contact 503-823-7700, City TTY 503-823-6868, Relay Service: 711.

0 60 120 Feet







Bureau of Planning and Sustainability  
Innovation. Collaboration. Practical Solutions.

City of Portland, Oregon

## Environmental Overlay Zone Map Correction Project

### Vegetation and Slope

11821 SE Lexington St




### Legend

-  taxlots
-  steep slopes (25% or more)
-  forest
-  woodland
-  shrubland
-  herbaceous

**DRAFT**

September 25, 2020

The information on the map was derived from digital databases. Care was taken in the creation of this map but it is provided "as is". The City of Portland ensures meaningful access to city programs, services, and activities to comply with Civil Rights Title VI and ADA Title II laws and reasonably provides: translation, interpretation, modifications, accommodations, alternative formats, auxiliary aids and services. To request these services, contact 503-823-7700, City TTY 503-823-6868, Relay Service: 711.





Bureau of Planning and Sustainability  
Innovation. Collaboration. Practical Solutions.

City of Portland, Oregon

## Environmental Overlay Zone Map Correction Project

Natural Resources - After  
11821 SE Lexington St  
R153879

Explanation: Remap forest  
vegetation to exclude low  
structure vegetation on slope  
behind house.



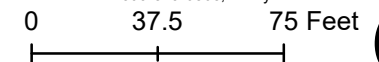
### Legend

-  taxlots
-  forest
-  woodland
-  shrubland
-  herbaceous

**DRAFT**

October 9, 2020

The information on the map was derived from digital databases. Care was taken in the creation of this map but it is provided "as is". The City of Portland ensures meaningful access to city programs, services, and activities to comply with Civil Rights Title VI and ADA Title II laws and reasonably provides: translation, interpretation, modifications, accommodations, alternative formats, auxiliary aids and services. To request these services, contact 503-823-7700, City TTY 503-823-6868, Relay Service: 711.





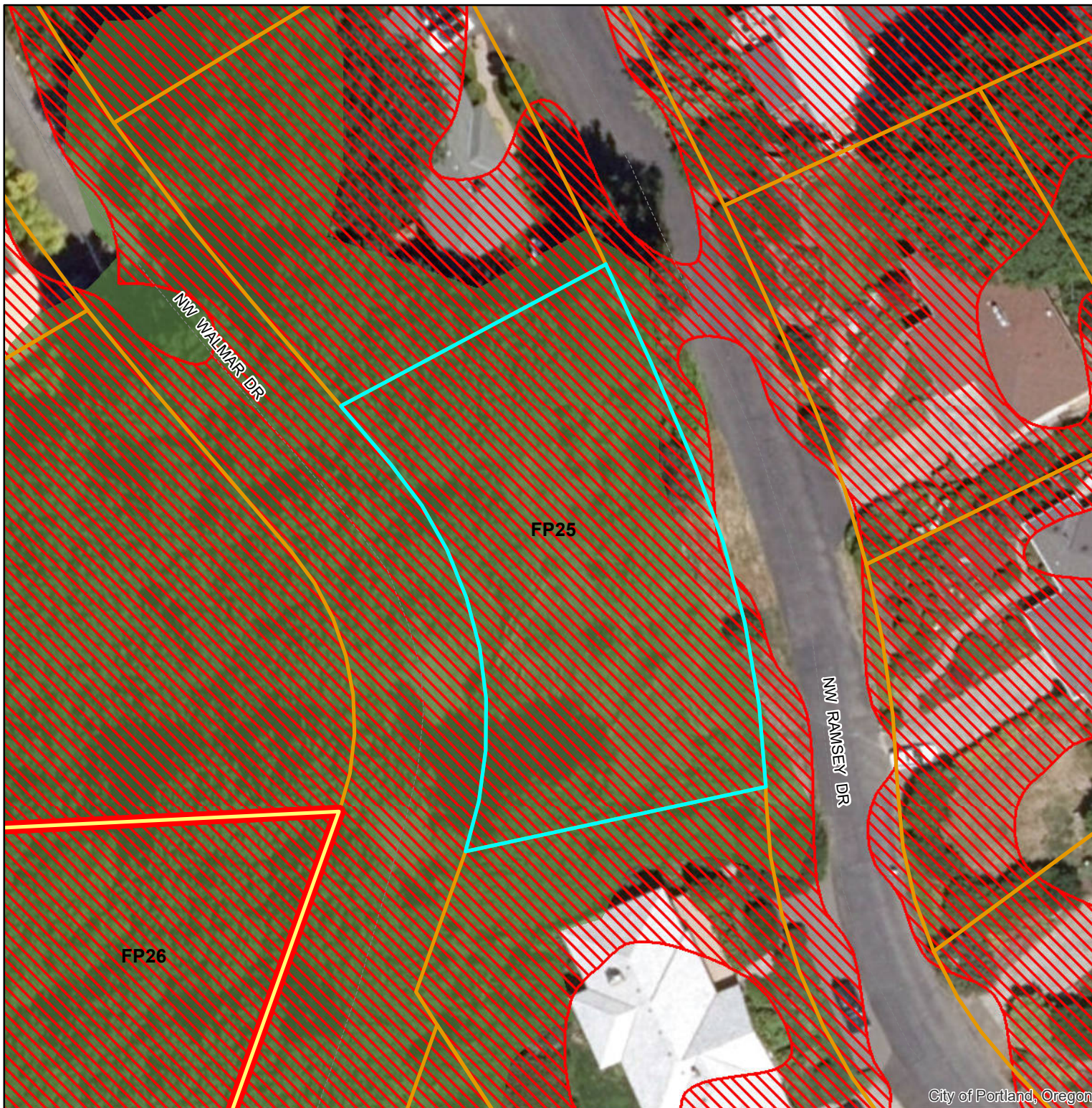
Bureau of Planning and Sustainability  
Innovation. Collaboration. Practical Solutions.

City of Portland, Oregon







## Environmental Overlay Zone Map Correction Project

### Vegetation and Slope

1885 N/NW Ramsey Dr



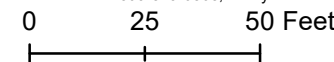
### Legend

-  taxlots
-  steep slopes (25% or more)
-  forest
-  woodland
-  shrubland
-  herbaceous

**DRAFT**

September 30, 2020

The information on the map was derived from digital databases. Care was taken in the creation of this map but it is provided "as is". The City of Portland ensures meaningful access to city programs, services, and activities to comply with Civil Rights Title VI and ADA Title II laws and reasonably provides: translation, interpretation, modifications, accommodations, alternative formats, auxiliary aids and services. To request these services, contact 503-823-7700, City TTY 503-823-6868, Relay Service: 711.





Bureau of Planning and Sustainability  
Innovation. Collaboration. Practical Solutions.

City of Portland, Oregon

## Environmental Overlay Zone Map Correction Project

Natural Resources - After  
1885 N/NW Ramsey Dr  
R270731

**Explanation:** Remap forest  
vegetation. Trees have been  
removed from the lot. Also,  
remove conservation overlay  
from entire forest patch. Forest  
is not contiguous to any water  
resources.




### Legend

-  taxlots
-  forest
-  woodland
-  shrubland
-  herbaceous

**DRAFT**

October 9, 2020

The information on the map was derived from digital databases. Care was taken in the creation of this map but it is provided "as is". The City of Portland ensures meaningful access to city programs, services, and activities to comply with Civil Rights Title VI and ADA Title II laws and reasonably provides: translation, interpretation, modifications, accommodations, alternative formats, auxiliary aids and services. To request these services, contact 503-823-7700, City TTY 503-823-6868, Relay Service: 711.





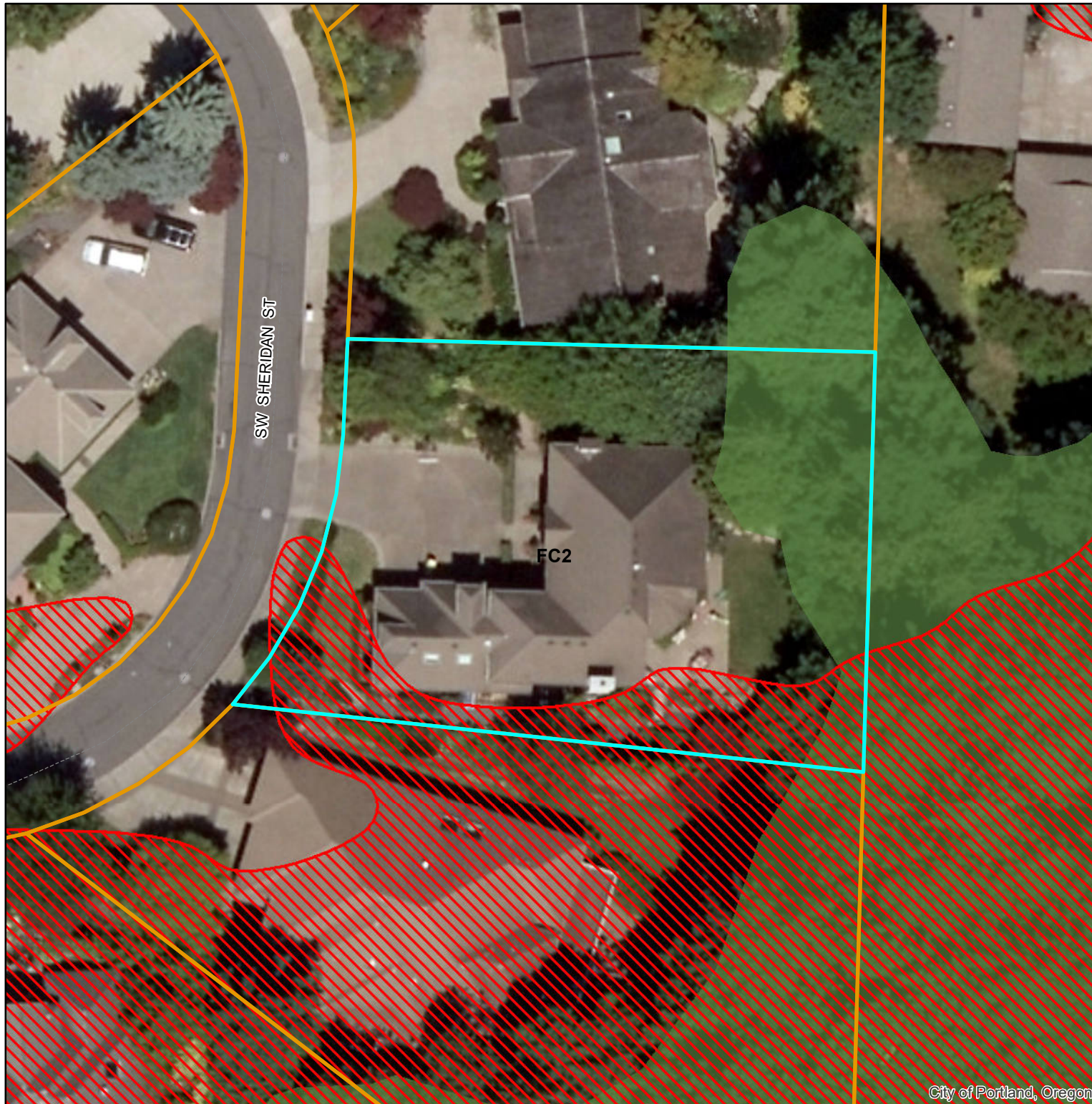
Bureau of Planning and Sustainability  
Innovation. Collaboration. Practical Solutions.

City of Portland, Oregon

## Environmental Overlay Zone Map Correction Project

### Vegetation and Slope

6210 SW Sheridan St




### Legend

-  taxlots
-  steep slopes (25% or more)
-  forest
-  woodland
-  shrubland
-  herbaceous

**DRAFT**

October 5, 2020

The information on the map was derived from digital databases. Care was taken in the creation of this map but it is provided "as is". The City of Portland ensures meaningful access to city programs, services, and activities to comply with Civil Rights Title VI and ADA Title II laws and reasonably provides: translation, interpretation, modifications, accommodations, alternative formats, auxiliary aids and services. To request these services, contact 503-823-7700, City TTY 503-823-6868, Relay Service: 711.





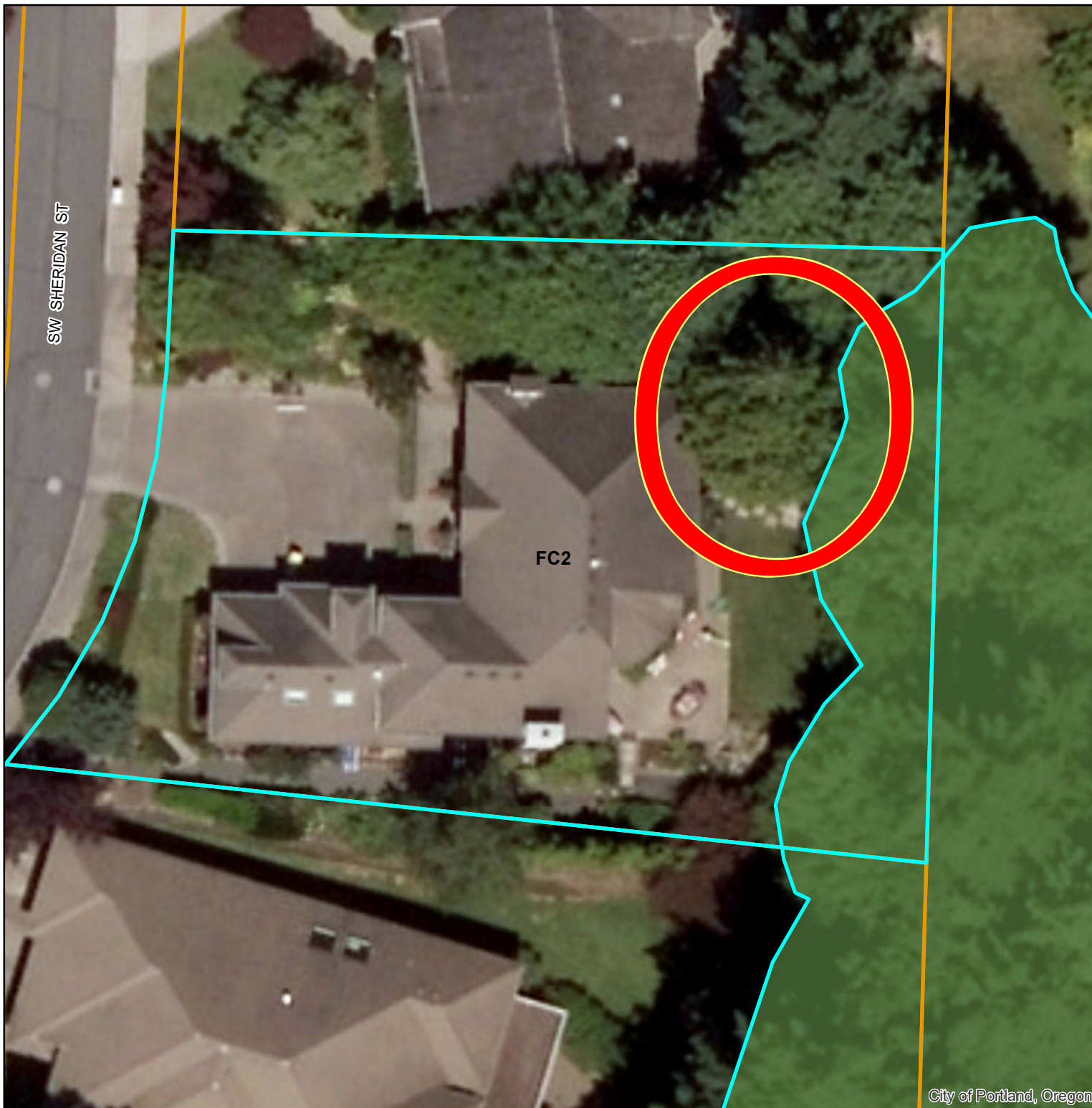
Bureau of Planning and Sustainability  
Innovation. Collaboration. Practical Solutions.

City of Portland, Oregon

## Environmental Overlay Zone Map Correction Project

Natural Resources - After  
6210 SW Sheridan St  
R126599

Explanation: Remap forest  
vegetation to exclude red  
cedar tree that is disconnected  
from larger forest patch.



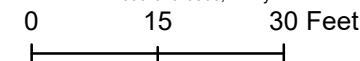
### Legend

-  taxlots
-  forest
-  woodland
-  shrubland
-  herbaceous

**DRAFT**

October 7, 2020

The information on the map was derived from digital databases. Care was taken in the creation of this map but it is provided "as is". The City of Portland ensures meaningful access to city programs, services, and activities to comply with Civil Rights Title VI and ADA Title II laws and reasonably provides: translation, interpretation, modifications, accommodations, alternative formats, auxiliary aids and services. To request these services, contact 503-823-7700, City TTY 503-823-6868, Relay Service: 711.





Bureau of Planning and Sustainability  
Innovation. Collaboration. Practical Solutions.

City of Portland, Oregon

## Environmental Overlay Zone Map Correction Project

### Vegetation and Slope

4324 SW Shattuck Rd

SW SHATTUCK RD

FC3

### Legend

-  taxlots
-  steep slopes (25% or more)
-  forest
-  woodland
-  shrubland
-  herbaceous

**DRAFT**

October 5, 2020

The information on the map was derived from digital databases. Care was taken in the creation of this map but it is provided "as is". The City of Portland ensures meaningful access to city programs, services, and activities to comply with Civil Rights Title VI and ADA Title II laws and reasonably provides: translation, interpretation, modifications, accommodations, alternative formats, auxiliary aids and services. To request these services, contact 503-823-7700, City TTY 503-823-6868, Relay Service: 711.

0 25 50 Feet





Bureau of Planning and Sustainability  
Innovation. Collaboration. Practical Solutions.

City of Portland, Oregon

## Environmental Overlay Zone Map Correction Project

Natural Resources - After  
4324 SW Shattuck Rd  
R327306

Explanation: Remap forest  
vegetation to exclude large  
maple that is not connected  
to larger forest patch.




### Legend

-  taxlots
-  forest
-  woodland
-  shrubland
-  herbaceous

**DRAFT**

October 7, 2020

The information on the map was derived from digital databases. Care was taken in the creation of this map but it is provided "as is". The City of Portland ensures meaningful access to city programs, services, and activities to comply with Civil Rights Title VI and ADA Title II laws and reasonably provides: translation, interpretation, modifications, accommodations, alternative formats, auxiliary aids and services. To request these services, contact 503-823-7700, City TTY 503-823-6868, Relay Service: 711.







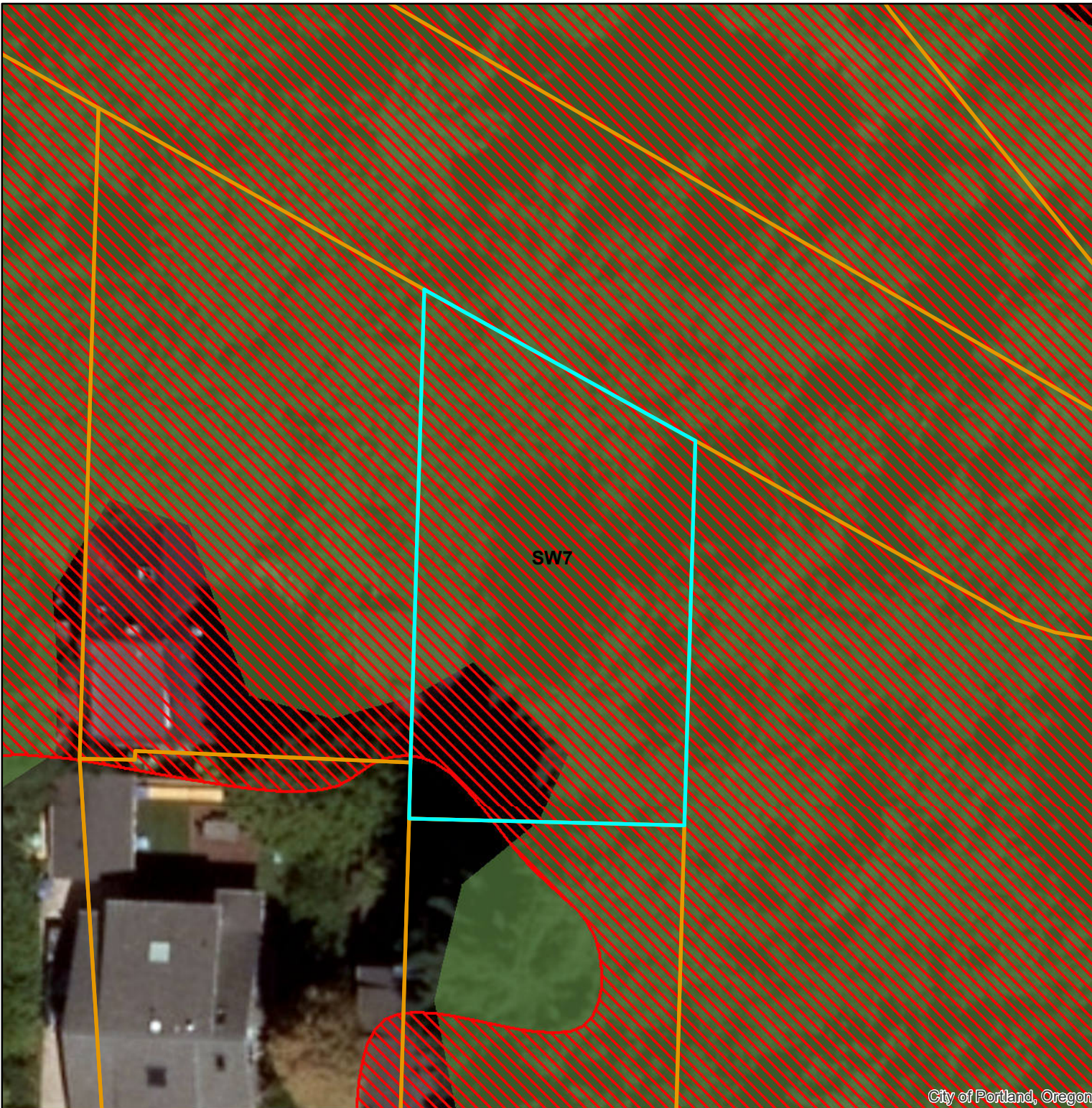
Bureau of Planning and Sustainability  
Innovation. Collaboration. Practical Solutions.

City of Portland, Oregon

## Environmental Overlay Zone Map Correction Project

### Vegetation and Slope

2825 SW Upper Dr




### Legend

-  taxlots
-  steep slopes (25% or more)
-  forest
-  woodland
-  shrubland
-  herbaceous

**DRAFT**

October 2, 2020

The information on the map was derived from digital databases. Care was taken in the creation of this map but it is provided "as is". The City of Portland ensures meaningful access to city programs, services, and activities to comply with Civil Rights Title VI and ADA Title II laws and reasonably provides: translation, interpretation, modifications, accommodations, alternative formats, auxiliary aids and services. To request these services, contact 503-823-7700, City TTY 503-823-6868, Relay Service: 711.





Bureau of Planning and Sustainability  
Innovation. Collaboration. Practical Solutions.

City of Portland, Oregon

## Environmental Overlay Zone Map Correction Project

Natural Resources - After  
2825 SW Upper Dr  
R271334

Explanation: Remap forest  
vegetation to follow drip line  
of forest on site.




### Legend

-  taxlots
-  forest
-  woodland
-  shrubland
-  herbaceous

**DRAFT**

October 7, 2020

The information on the map was derived from digital databases. Care was taken in the creation of this map but it is provided "as is". The City of Portland ensures meaningful access to city programs, services, and activities to comply with Civil Rights Title VI and ADA Title II laws and reasonably provides: translation, interpretation, modifications, accommodations, alternative formats, auxiliary aids and services. To request these services, contact 503-823-7700, City TTY 503-823-6868, Relay Service: 711.





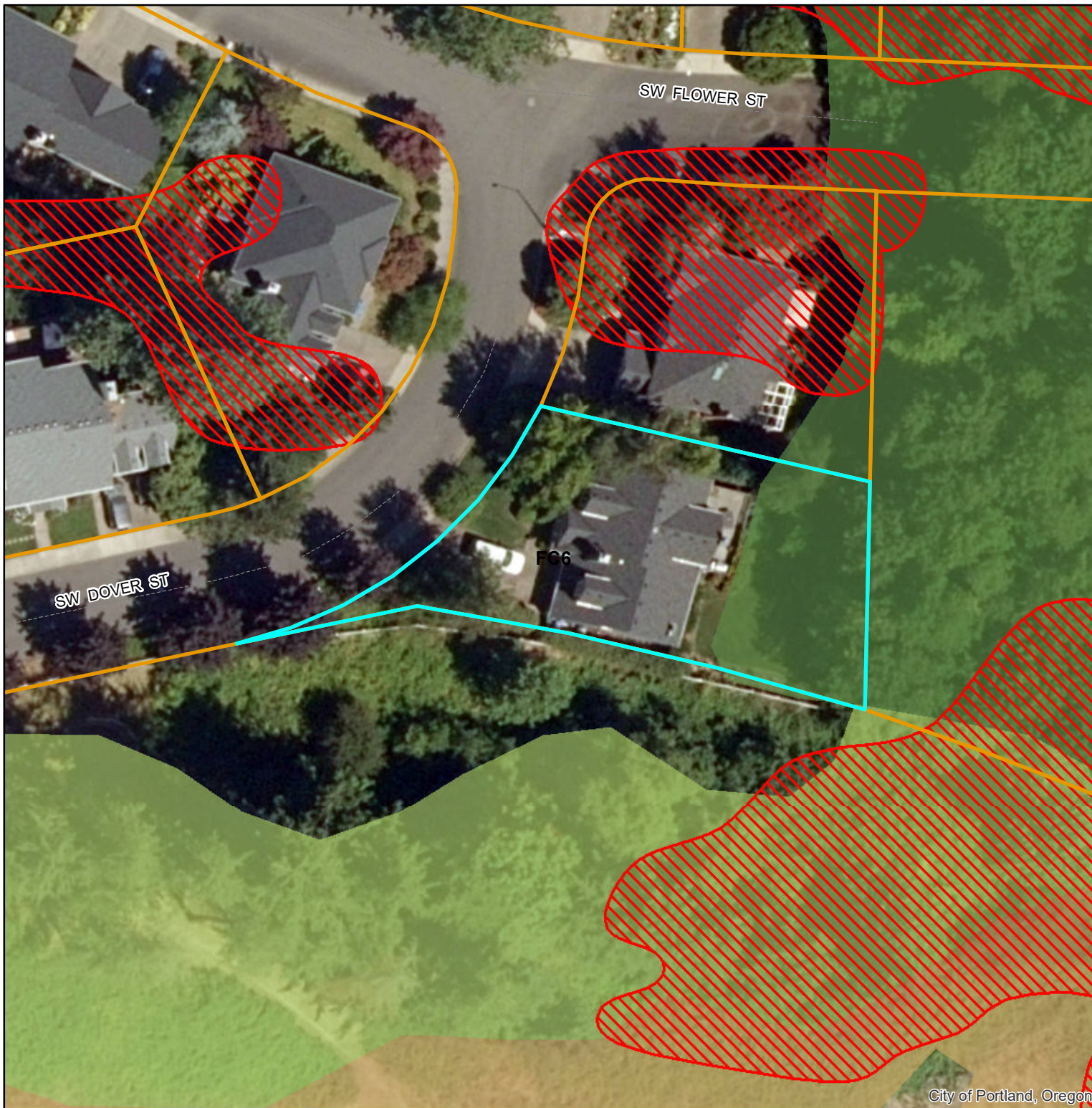
Bureau of Planning and Sustainability  
Innovation. Collaboration. Practical Solutions.

City of Portland, Oregon




## Environmental Overlay Zone Map Correction Project

### Vegetation and Slope

6338 SW Dover St




### Legend

-  taxlots
-  steep slopes (25% or more)
-  forest
-  woodland
-  shrubland
-  herbaceous

**DRAFT**

October 2, 2020

The information on the map was derived from digital databases. Care was taken in the creation of this map but it is provided "as is". The City of Portland ensures meaningful access to city programs, services, and activities to comply with Civil Rights Title VI and ADA Title II laws and reasonably provides: translation, interpretation, modifications, accommodations, alternative formats, auxiliary aids and services. To request these services, contact 503-823-7700, City TTY 503-823-6868, Relay Service: 711.





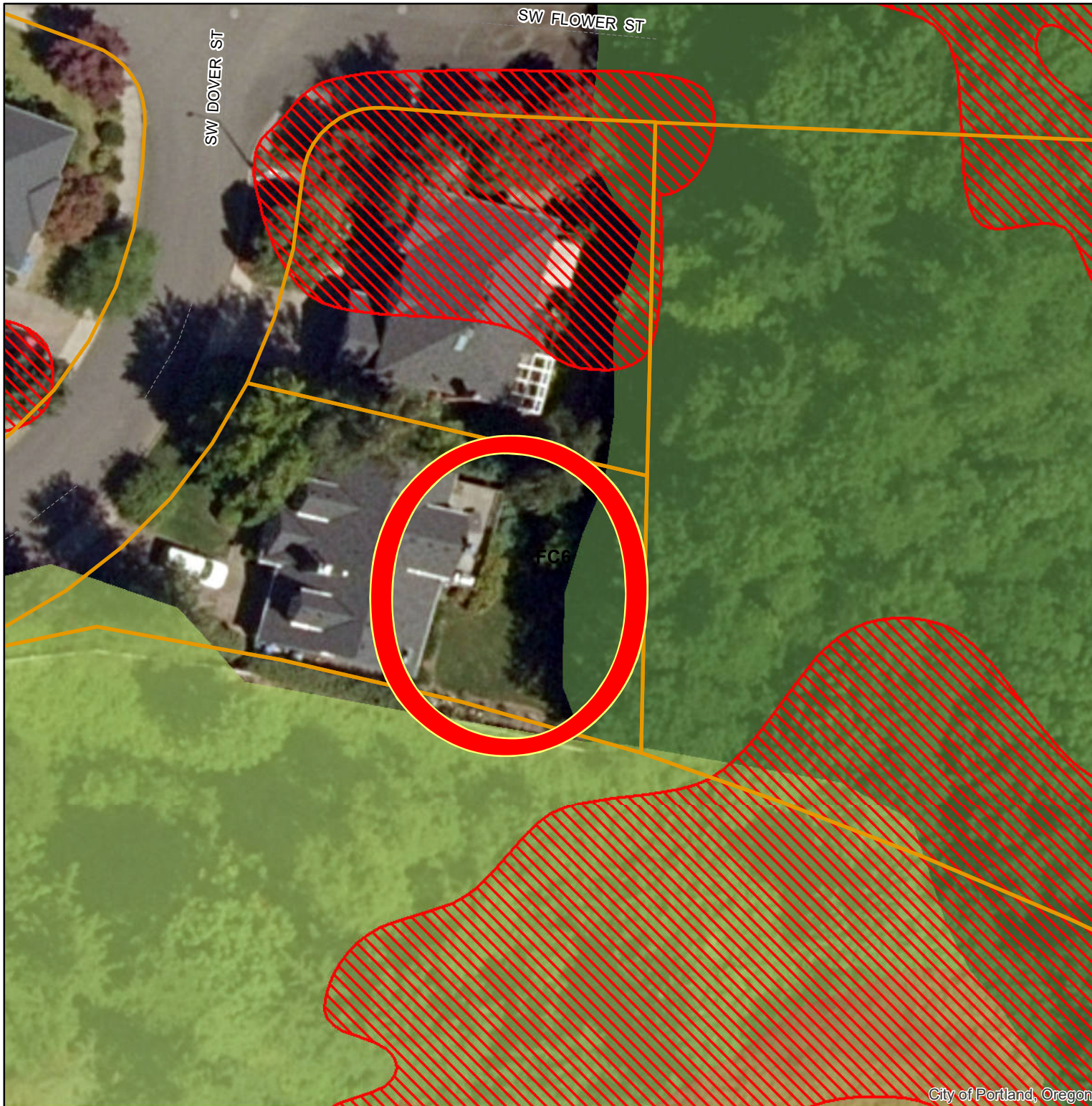
Bureau of Planning and Sustainability  
Innovation. Collaboration. Practical Solutions.

City of Portland, Oregon

## Environmental Overlay Zone Map Correction Project

Natural Resources - After  
6338 SW Dover St  
R145591

Explanation: Remap forest  
vegetation to follow drip line  
of forest along rear lot line.




### Legend

-  taxlots
-  steep slopes (25% or more)
-  forest
-  woodland
-  shrubland
-  herbaceous

**DRAFT**

October 7, 2020

The information on the map was derived from digital databases. Care was taken in the creation of this map but it is provided "as is". The City of Portland ensures meaningful access to city programs, services, and activities to comply with Civil Rights Title VI and ADA Title II laws and reasonably provides: translation, interpretation, modifications, accommodations, alternative formats, auxiliary aids and services. To request these services, contact 503-823-7700, City TTY 503-823-6868, Relay Service: 711.





Bureau of Planning and Sustainability  
 Innovation. Collaboration. Practical Solutions.  
 City of Portland, Oregon

## Environmental Overlay Zone Map Correction Project

### Vegetation and Slope

10652 and 10712 SW 42nd Ave




### Legend

-  taxlots
-  steep slopes (25% or more)
-  forest
-  woodland
-  shrubland
-  herbaceous

**DRAFT**

October 2, 2020

The information on the map was derived from digital databases. Care was taken in the creation of this map but it is provided "as is". The City of Portland ensures meaningful access to city programs, services, and activities to comply with Civil Rights Title VI and ADA Title II laws and reasonably provides: translation, interpretation, modifications, accommodations, alternative formats, auxiliary aids and services. To request these services, contact 503-823-7700, City TTY 503-823-6868, Relay Service: 711.





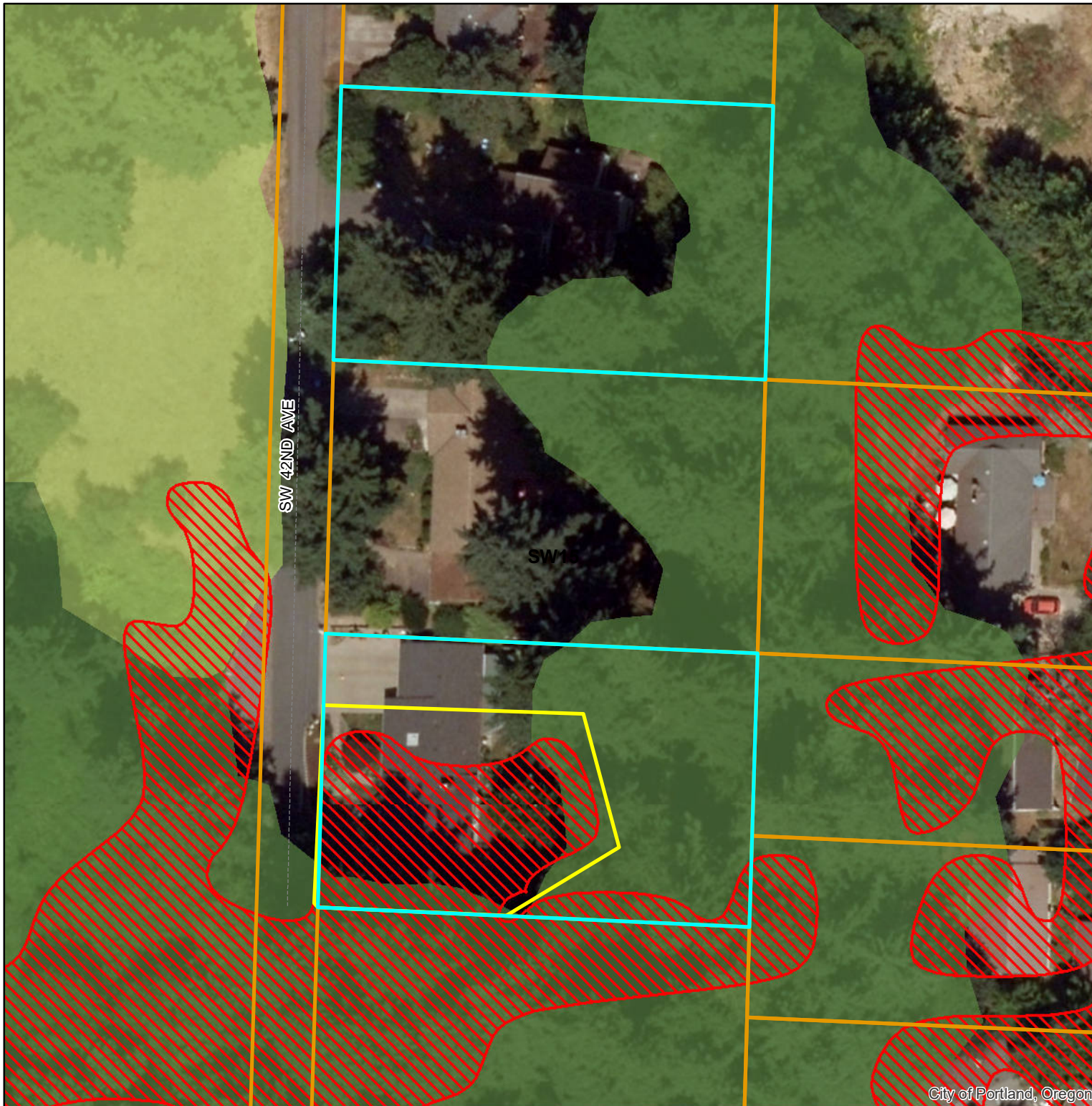
Bureau of Planning and Sustainability  
Innovation. Collaboration. Practical Solutions.

City of Portland, Oregon








## Environmental Overlay Zone Map Correction Project

**Natural Resources - After  
10652 and 10712 SW 42nd Ave  
R330839 and R330865**

**Explanation: Remap forest  
vegetation follow drip line of  
canopy. Remove steep slope  
designation from area that is  
relatively flat.**




### Legend

-  SlopeEdit\_10712SW42ndAve
-  taxlots
-  steep slopes (25% or more)
-  forest
-  woodland
-  shrubland
-  herbaceous

**DRAFT**

October 7, 2020

The information on the map was derived from digital databases. Care was taken in the creation of this map but it is provided "as is". The City of Portland ensures meaningful access to city programs, services, and activities to comply with Civil Rights Title VI and ADA Title II laws and reasonably provides: translation, interpretation, modifications, accommodations, alternative formats, auxiliary aids and services. To request these services, contact 503-823-7700, City TTY 503-823-6868, Relay Service: 711.



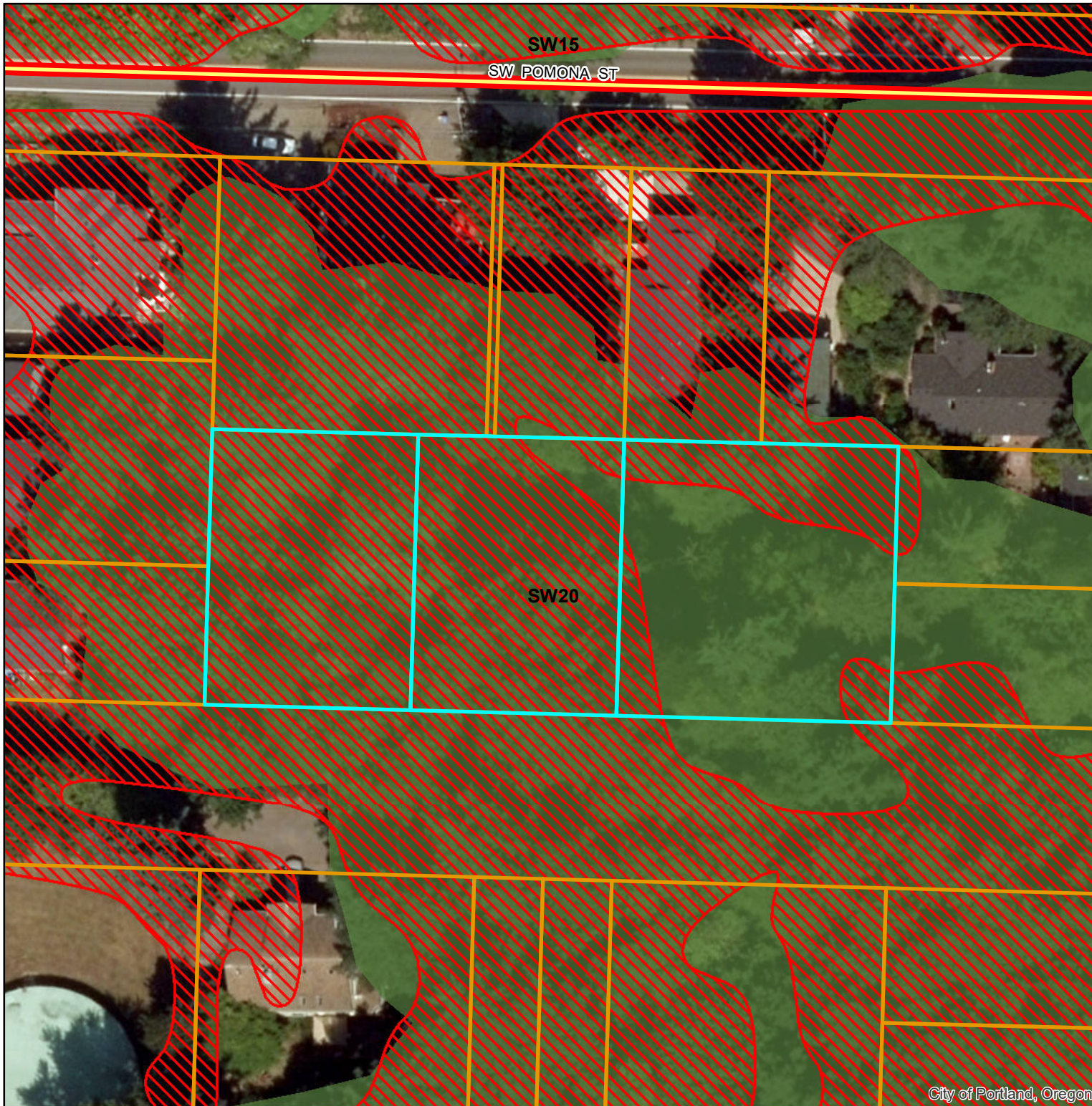


Bureau of Planning and Sustainability  
 Innovation. Collaboration. Practical Solutions.  
 City of Portland, Oregon

## Environmental Overlay Zone Map Correction Project

### Vegetation and Slope

4225 SW Arnold St




### Legend

-  taxlots
-  steep slopes (25% or more)
-  forest
-  woodland
-  shrubland
-  herbaceous

**DRAFT**

October 2, 2020

The information on the map was derived from digital databases. Care was taken in the creation of this map but it is provided "as is". The City of Portland ensures meaningful access to city programs, services, and activities to comply with Civil Rights Title VI and ADA Title II laws and reasonably provides: translation, interpretation, modifications, accommodations, alternative formats, auxiliary aids and services. To request these services, contact 503-823-7700, City TTY 503-823-6868, Relay Service: 711.





Bureau of Planning and Sustainability  
Innovation. Collaboration. Practical Solutions.

City of Portland, Oregon

## Environmental Overlay Zone Map Correction Project

Natural Resources - After  
4225 SW Arnold St  
R302437

Explanation: Remap forest  
vegetation to exclude trees  
that are separated from larger  
forest patch by a significant gap.

### Legend

-  taxlots
-  piped stream segment
-  open stream channel
-  Wetlands
-  building footprints
-  forest
-  woodland
-  shrubland
-  herbaceous

**DRAFT**

October 7, 2020

The information on the map was derived from digital databases. Care was taken in the creation of this map but it is provided "as is". The City of Portland ensures meaningful access to city programs, services, and activities to comply with Civil Rights Title VI and ADA Title II laws and reasonably provides: translation, interpretation, modifications, accommodations, alternative formats, auxiliary aids and services. To request these services, contact 503-823-7700, City TTY 503-823-6868, Relay Service: 711.

0 30 60 Feet







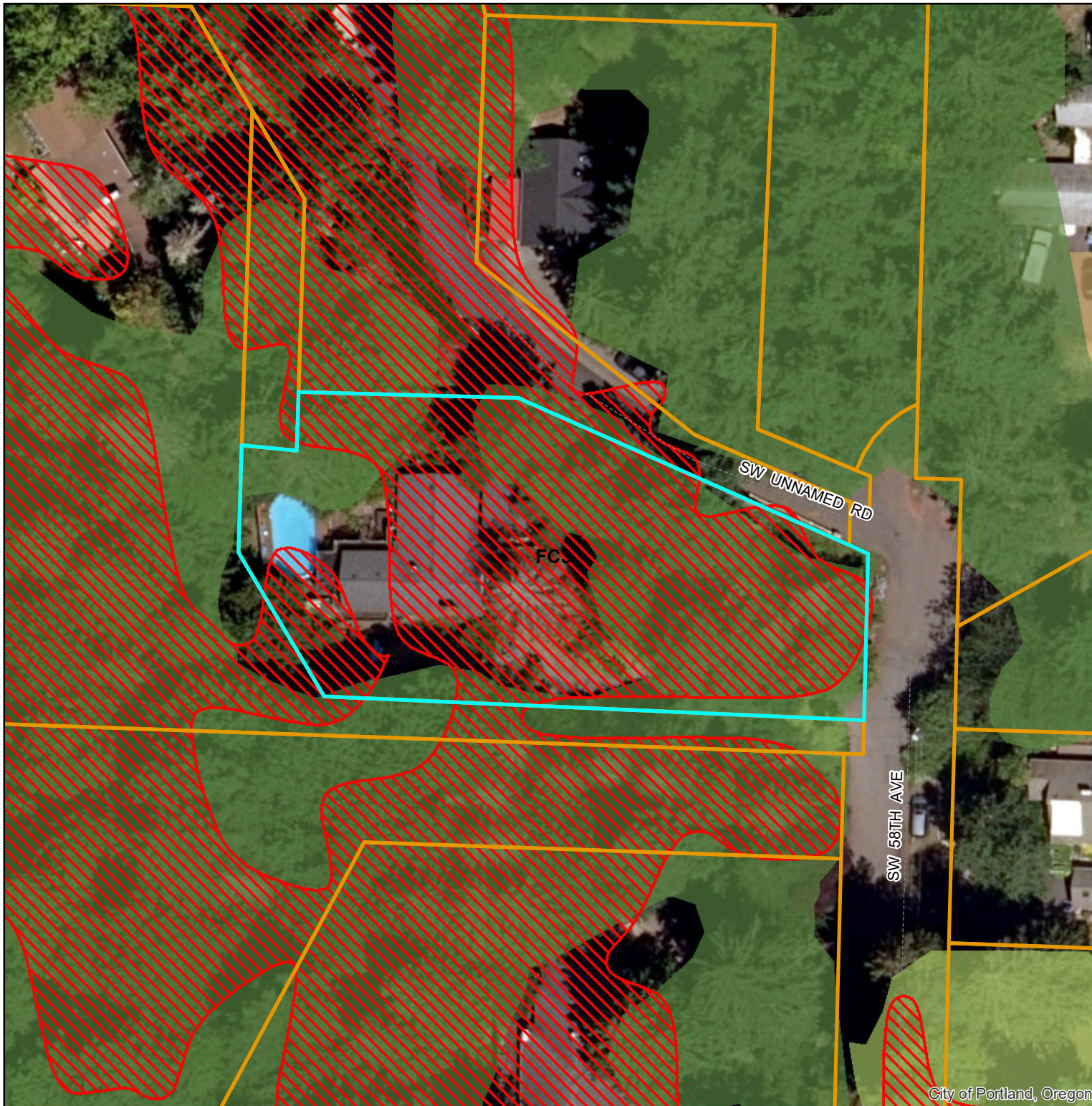
Bureau of Planning and Sustainability  
Innovation. Collaboration. Practical Solutions.

City of Portland, Oregon


## Environmental Overlay Zone Map Correction Project

### Vegetation and Slope

4117 SW 58th Ave



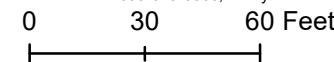
### Legend

-  taxlots
-  steep slopes (25% or more)
-  forest
-  woodland
-  shrubland
-  herbaceous

**DRAFT**

October 2, 2020

The information on the map was derived from digital databases. Care was taken in the creation of this map but it is provided "as is". The City of Portland ensures meaningful access to city programs, services, and activities to comply with Civil Rights Title VI and ADA Title II laws and reasonably provides: translation, interpretation, modifications, accommodations, alternative formats, auxiliary aids and services. To request these services, contact 503-823-7700, City TTY 503-823-6868, Relay Service: 711.





Bureau of Planning and Sustainability  
Innovation. Collaboration. Practical Solutions.

City of Portland, Oregon










## Environmental Overlay Zone Map Correction Project

Natural Resources - After  
4117 SW 58th Ave  
R327372

Explanation: Remap forest  
vegetation to exclude grove  
of trees that are separated from  
the forest by a break in vegetation.




### Legend

-  taxlots
-  piped stream segment
-  open stream channel
-  Wetlands
-  building footprints
-  forest
-  woodland
-  shrubland
-  herbaceous

**DRAFT**

October 7, 2020

The information on the map was derived from digital databases. Care was taken in the creation of this map but it is provided "as is". The City of Portland ensures meaningful access to city programs, services, and activities to comply with Civil Rights Title VI and ADA Title II laws and reasonably provides: translation, interpretation, modifications, accommodations, alternative formats, auxiliary aids and services. To request these services, contact 503-823-7700, City TTY 503-823-6868, Relay Service: 711.





Bureau of Planning and Sustainability  
Innovation. Collaboration. Practical Solutions.









City of Portland, Oregon

## Environmental Overlay Zone Map Correction Project

Natural Resources - After  
637 SW Englewood Dr (R157463)

Explanation: Remap forest patch to capture contiguous tree canopy; redesigned smaller patches as woodland vegetation

### Legend

-  site
-  taxlots
-  piped stream segment
-  open stream channel
-  forest
-  woodland
-  shrubland
-  herbaceous

**DRAFT**

October 8, 2020

The information on the map was derived from digital databases. Care was taken in the creation of this map but it is provided "as is". The City of Portland ensures meaningful access to city programs, services, and activities to comply with Civil Rights Title VI and ADA Title II laws and reasonably provides: translation, interpretation, modifications, accommodations, alternative formats, auxiliary aids and services. To request these services, contact 503-823-7700, City TTY 503-823-6868, Relay Service: 711.

0 55 110 Feet





Bureau of Planning and Sustainability  
Innovation. Collaboration. Practical Solutions.









City of Portland, Oregon

## Environmental Overlay Zone Map Correction Project

**Natural Resources - Before**  
**637 SW Englewood Dr (R157463)**

Explanation:

### Legend

-  site
-  taxlots
-  piped stream segment
-  open stream channel
-  forest
-  woodland
-  shrubland
-  herbaceous

**DRAFT**

October 8, 2020

The information on the map was derived from digital databases. Care was taken in the creation of this map but it is provided "as is". The City of Portland ensures meaningful access to city programs, services, and activities to comply with Civil Rights Title VI and ADA Title II laws and reasonably provides: translation, interpretation, modifications, accommodations, alternative formats, auxiliary aids and services. To request these services, contact 503-823-7700, City TTY 503-823-6868, Relay Service: 711.

0 55 110 Feet





Bureau of Planning and Sustainability  
Innovation. Collaboration. Practical Solutions.  
City of Portland, Oregon

## Environmental Overlay Zone Map Correction Project

Natural Resources - After  
7454 SE 122th Ave (R336712)

**Explanation:** Remove the herbaceous area and the single lines of trees from the woodland patch; maintain the larger patch to the southeast

### Legend

-  site
-  taxlots
-  piped stream segment
-  open stream channel
-  forest
-  woodland
-  shrubland
-  herbaceous

**DRAFT**

October 8, 2020

The information on the map was derived from digital databases. Care was taken in the creation of this map but it is provided "as is". The City of Portland ensures meaningful access to city programs, services, and activities to comply with Civil Rights Title VI and ADA Title II laws and reasonably provides: translation, interpretation, modifications, accommodations, alternative formats, auxiliary aids and services. To request these services, contact 503-823-7700, City TTY 503-823-6868, Relay Service: 711.

0 40 80 Feet





Bureau of Planning and Sustainability  
Innovation. Collaboration. Practical Solutions.





City of Portland, Oregon

## Environmental Overlay Zone Map Correction Project

Natural Resources - Before  
7454 SE 122th Ave (R336712)

Explanation:

### Legend

-  site
-  taxlots
-  piped stream segment
-  open stream channel
-  forest
-  woodland
-  shrubland
-  herbaceous

**DRAFT**

October 8, 2020

The information on the map was derived from digital databases. Care was taken in the creation of this map but it is provided "as is". The City of Portland ensures meaningful access to city programs, services, and activities to comply with Civil Rights Title VI and ADA Title II laws and reasonably provides: translation, interpretation, modifications, accommodations, alternative formats, auxiliary aids and services. To request these services, contact 503-823-7700, City TTY 503-823-6868, Relay Service: 711.

0 40 80 Feet





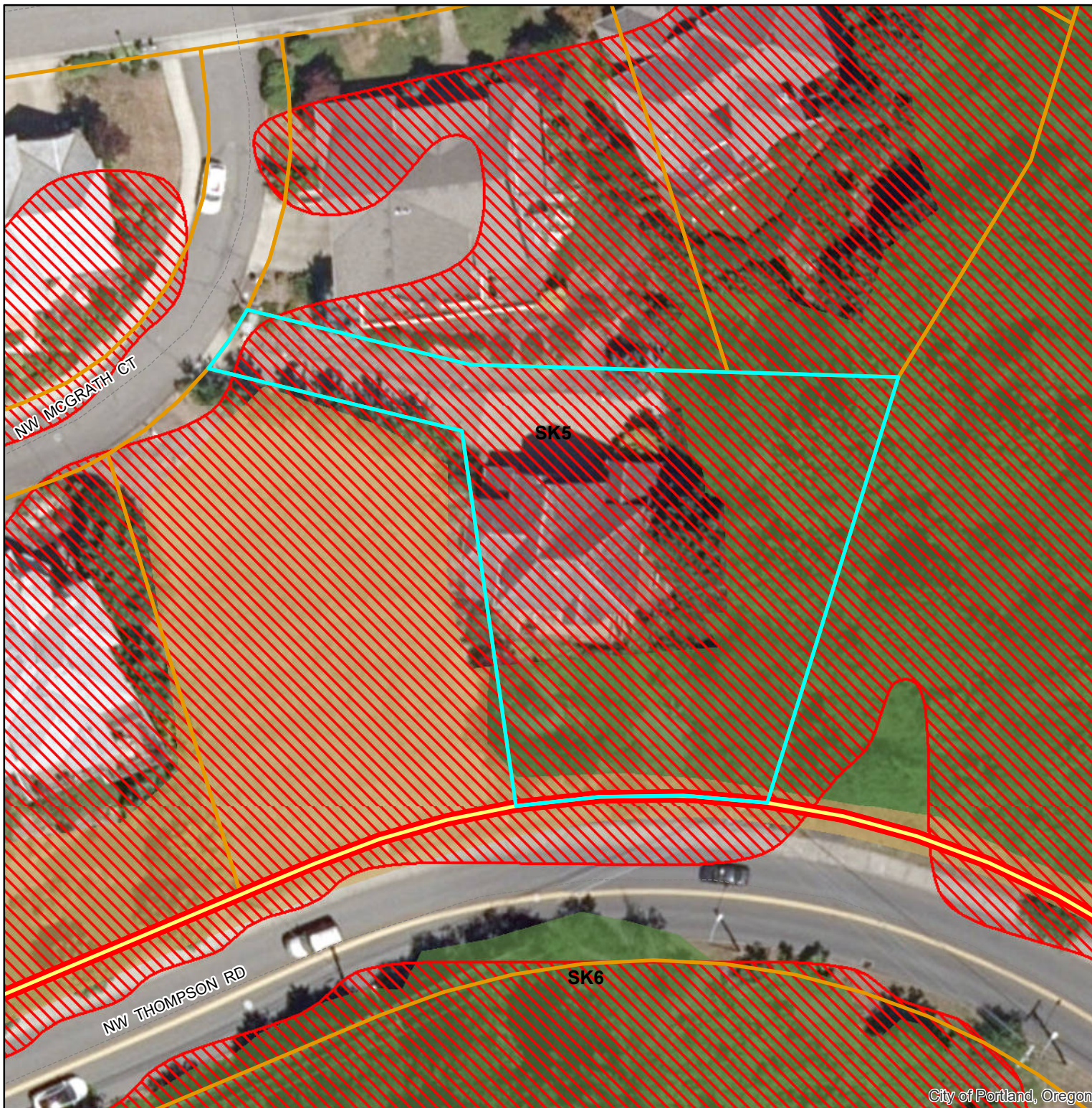
Bureau of Planning and Sustainability  
Innovation. Collaboration. Practical Solutions.

City of Portland, Oregon

## Environmental Overlay Zone Map Correction Project

### Vegetation and Slope

4012 NW McGrath Ct




### Legend

-  taxlots
-  steep slopes (25% or more)
-  forest
-  woodland
-  shrubland
-  herbaceous

**DRAFT**

September 22, 2020

The information on the map was derived from digital databases. Care was taken in the creation of this map but it is provided "as is". The City of Portland ensures meaningful access to city programs, services, and activities to comply with Civil Rights Title VI and ADA Title II laws and reasonably provides: translation, interpretation, modifications, accommodations, alternative formats, auxiliary aids and services. To request these services, contact 503-823-7700, City TTY 503-823-6868, Relay Service: 711.






Bureau of Planning and Sustainability  
Innovation. Collaboration. Practical Solutions.

City of Portland, Oregon

## Environmental Overlay Zone Map Correction Project

Natural Resources - After  
4012 NW McGrath Ct  
R165416

**Explanation:** Remap forest  
vegetation on site. Tree cover  
on slope to south of house is  
sparse. Remove area from mapped  
forest patch.




### Legend

-  taxlots
-  forest
-  woodland
-  shrubland
-  herbaceous

**DRAFT**

October 6, 2020

The information on the map was derived from digital databases. Care was taken in the creation of this map but it is provided "as is". The City of Portland ensures meaningful access to city programs, services, and activities to comply with Civil Rights Title VI and ADA Title II laws and reasonably provides: translation, interpretation, modifications, accommodations, alternative formats, auxiliary aids and services. To request these services, contact 503-823-7700, City TTY 503-823-6868, Relay Service: 711.







Bureau of Planning and Sustainability  
 Innovation. Collaboration. Practical Solutions.  
 City of Portland, Oregon





## Environmental Overlay Zone Map Correction Project

### Vegetation and Slope

1747 NW Miller Rd



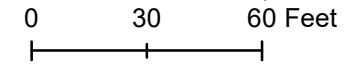
### Legend

-  taxlots
-  steep slopes (25% or more)
-  forest
-  woodland
-  shrubland
-  herbaceous

**DRAFT**

September 21, 2020

The information on the map was derived from digital databases. Care was taken in the creation of this map but it is provided "as is". The City of Portland ensures meaningful access to city programs, services, and activities to comply with Civil Rights Title VI and ADA Title II laws and reasonably provides: translation, interpretation, modifications, accommodations, alternative formats, auxiliary aids and services. To request these services, contact 503-823-7700, City TTY 503-823-6868, Relay Service: 711.





Bureau of Planning and Sustainability  
Innovation. Collaboration. Practical Solutions.

City of Portland, Oregon

## Environmental Overlay Zone Map Correction Project

Natural Resources - After  
1747 NW Miller Rd  
R225276

Explanation: Remove conservation zone from patch of woodland vegetation. C zone should not apply to woodland vegetation in resource site SK7.

### Legend

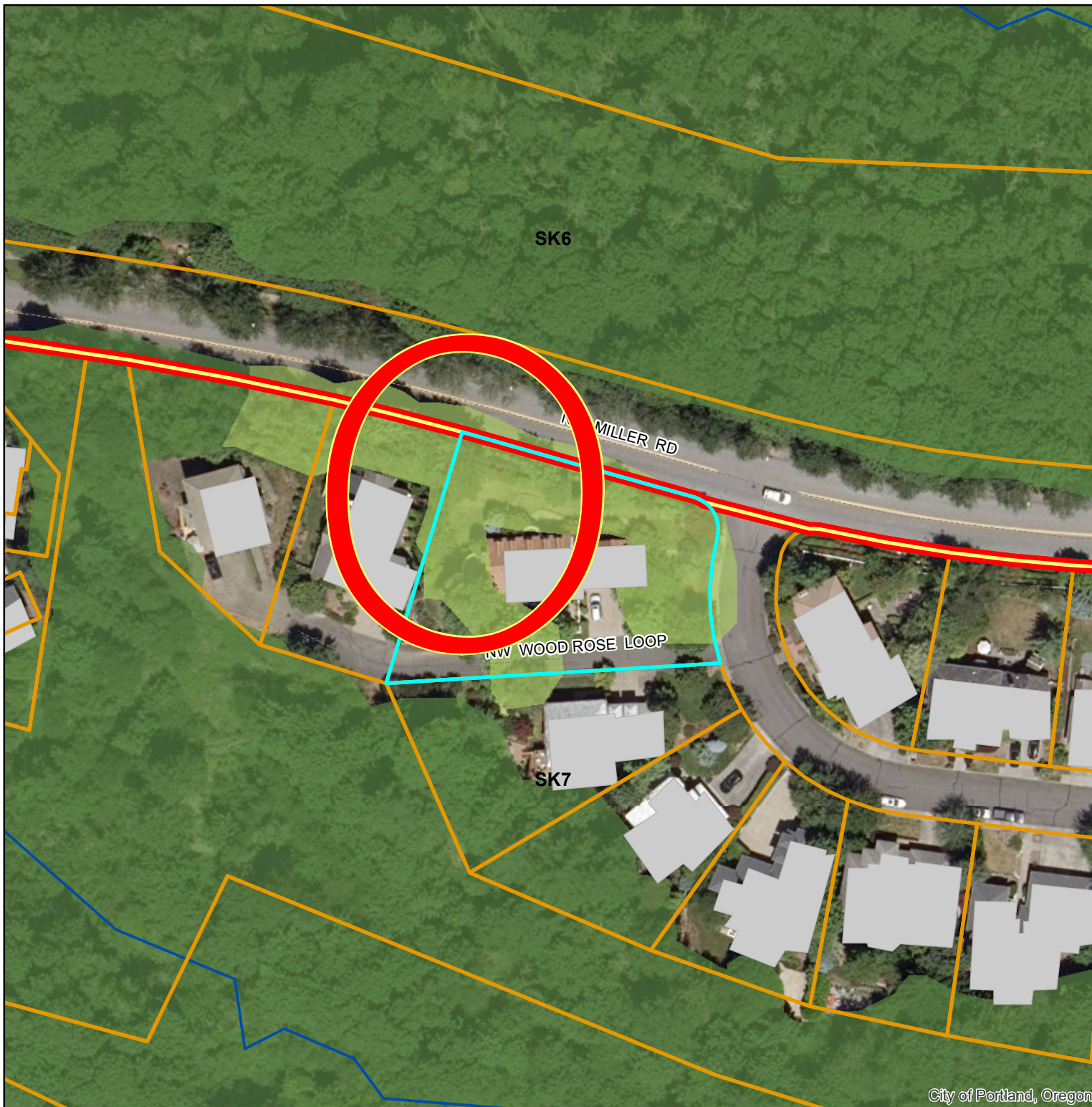
-  taxlots
-  piped stream segment
-  open stream channel
-  Wetlands
-  building footprints
-  forest
-  woodland
-  shrubland
-  herbaceous

**DRAFT**

October 6, 2020

The information on the map was derived from digital databases. Care was taken in the creation of this map but it is provided "as is". The City of Portland ensures meaningful access to city programs, services, and activities to comply with Civil Rights Title VI and ADA Title II laws and reasonably provides: translation, interpretation, modifications, accommodations, alternative formats, auxiliary aids and services. To request these services, contact 503-823-7700, City TTY 503-823-6868, Relay Service: 711.

0 55 110 Feet





Bureau of Planning and Sustainability  
Innovation. Collaboration. Practical Solutions.

City of Portland, Oregon






## Environmental Overlay Zone Map Correction Project

### Water Features

3017 SW Hume St

SW12

### Legend


-  taxlots
-  piped stream segment
-  open stream channel
-  Wetlands
-  building footprints

**DRAFT**

September 21, 2020

The information on the map was derived from digital databases. Care was taken in the creation of this map but it is provided "as is". The City of Portland ensures meaningful access to city programs, services, and activities to comply with Civil Rights Title VI and ADA Title II laws and reasonably provides: translation, interpretation, modifications, accommodations, alternative formats, auxiliary aids and services. To request these services, contact 503-823-7700, City TTY 503-823-6868, Relay Service: 711.

0 45 90 Feet





Bureau of Planning and Sustainability  
Innovation. Collaboration. Practical Solutions.






City of Portland, Oregon

## Environmental Overlay Zone Map Correction Project

Natural Resources - After  
3017 SW Hume St  
R263364

**Explanation: Remap stream. The stream does not cut through the building. It continues flowing straight northward and takes a sharp turn near the edge of the right of way.**

### Legend

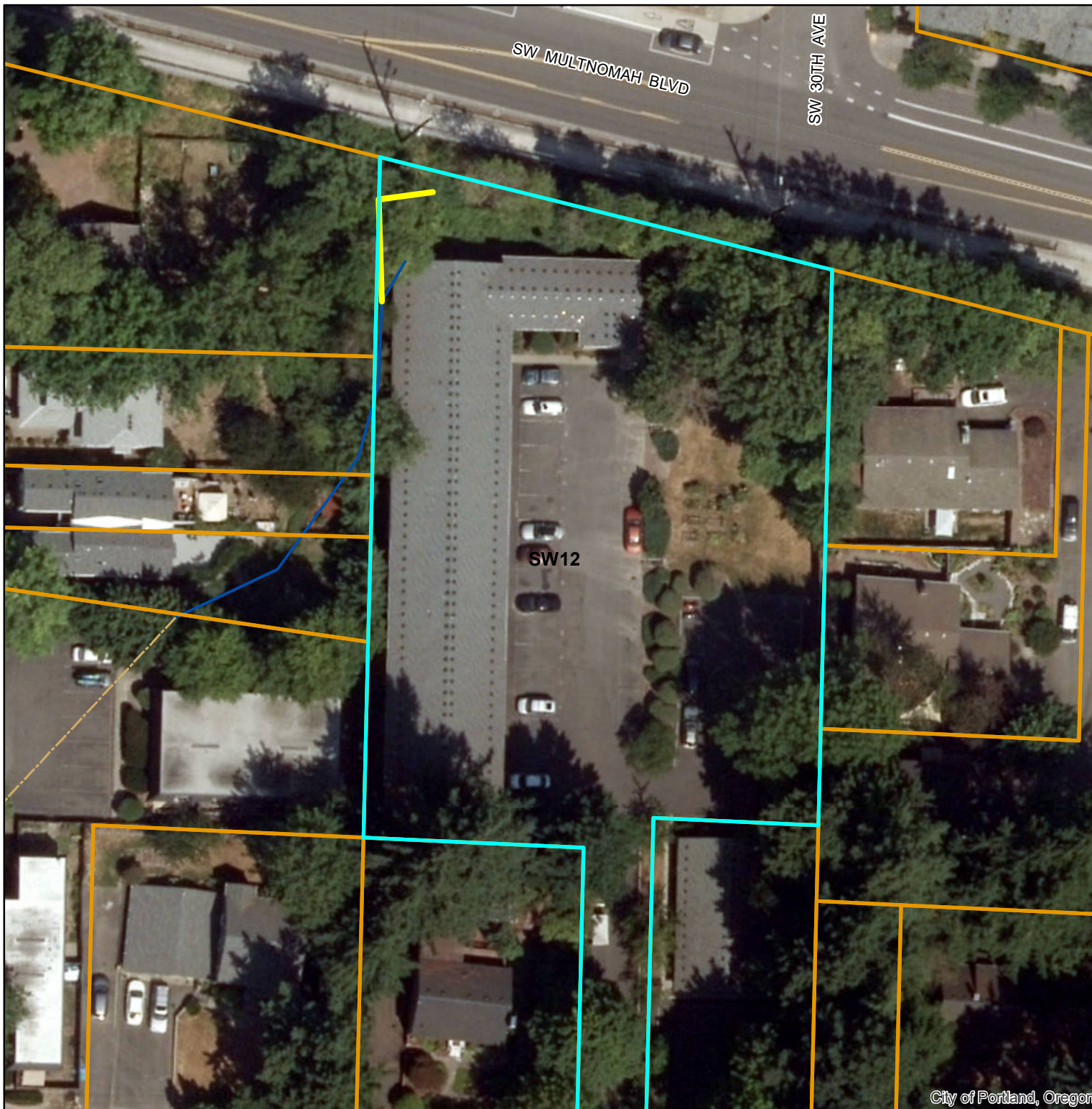
-  StreamEdit\_3017SWHumeSt
-  taxlots
-  piped stream segment
-  open stream channel
-  Wetlands

**DRAFT**

September 29, 2020

The information on the map was derived from digital databases. Care was taken in the creation of this map but it is provided "as is". The City of Portland ensures meaningful access to city programs, services, and activities to comply with Civil Rights Title VI and ADA Title II laws and reasonably provides: translation, interpretation, modifications, accommodations, alternative formats, auxiliary aids and services. To request these services, contact 503-823-7700, City TTY 503-823-6868, Relay Service: 711.

0 30 60 Feet





Bureau of Planning and Sustainability  
Innovation. Collaboration. Practical Solutions.

City of Portland, Oregon






## Environmental Overlay Zone Map Correction Project

### Water Features

### 6253 SW Hamilton Way

FC4

### Legend

-  taxlots
-  piped stream segment
-  open stream channel
-  Wetlands
-  building footprints

**DRAFT**

September 29, 2020

The information on the map was derived from digital databases. Care was taken in the creation of this map but it is provided "as is". The City of Portland ensures meaningful access to city programs, services, and activities to comply with Civil Rights Title VI and ADA Title II laws and reasonably provides: translation, interpretation, modifications, accommodations, alternative formats, auxiliary aids and services. To request these services, contact 503-823-7700, City TTY 503-823-6868, Relay Service: 711.

0 30 60 Feet





Bureau of Planning and Sustainability  
 Innovation. Collaboration. Practical Solutions.  
 City of Portland, Oregon

## Environmental Overlay Zone Map Correction Project

### Natural Resources - After

6035 SW Hamilton Way  
 R251793  
 Explanation: Adjust stream mapping to follow up to date Lidar data and the survey that was supplied by home owner.



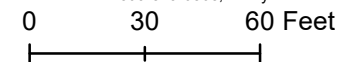
### Legend

- StreamEdit\_6235SWHamilton
- taxlots
- piped stream segment
- open stream channel
- Wetlands
- building footprints

**DRAFT**

September 30, 2020

The information on the map was derived from digital databases. Care was taken in the creation of this map but it is provided "as is". The City of Portland ensures meaningful access to city programs, services, and activities to comply with Civil Rights Title VI and ADA Title II laws and reasonably provides: translation, interpretation, modifications, accommodations, alternative formats, auxiliary aids and services. To request these services, contact 503-823-7700, City TTY 503-823-6868, Relay Service: 711.





Bureau of Planning and Sustainability  
Innovation. Collaboration. Practical Solutions.

City of Portland, Oregon

## Environmental Overlay Zone Map Correction Project

### Vegetation and Slope

5700 W/SW Dosch Rd




### Legend

-  taxlots
-  steep slopes (25% or more)
-  forest
-  woodland
-  shrubland
-  herbaceous

**DRAFT**

September 23, 2020

The information on the map was derived from digital databases. Care was taken in the creation of this map but it is provided "as is". The City of Portland ensures meaningful access to city programs, services, and activities to comply with Civil Rights Title VI and ADA Title II laws and reasonably provides: translation, interpretation, modifications, accommodations, alternative formats, auxiliary aids and services. To request these services, contact 503-823-7700, City TTY 503-823-6868, Relay Service: 711.





Bureau of Planning and Sustainability  
Innovation. Collaboration. Practical Solutions.

City of Portland, Oregon

## Environmental Overlay Zone Map Correction Project

Natural Resources - After  
5700 SW Dosch Rd  
R328999

Explanation: Remap forest vegetation  
to exclude trees that are separated  
from forest patches in several areas  
around site.

### Legend

-  taxlots
-  piped stream segment
-  open stream channel
-  Wetlands
-  building footprints
-  forest
-  woodland
-  shrubland
-  herbaceous

**DRAFT**

September 29, 2020

The information on the map was derived from digital databases. Care was taken in the creation of this map but it is provided "as is". The City of Portland ensures meaningful access to city programs, services, and activities to comply with Civil Rights Title VI and ADA Title II laws and reasonably provides: translation, interpretation, modifications, accommodations, alternative formats, auxiliary aids and services. To request these services, contact 503-823-7700, City TTY 503-823-6868, Relay Service: 711.

0 55 110 Feet















Bureau of Planning and Sustainability  
 Innovation. Collaboration. Practical Solutions.  
 City of Portland, Oregon

## Environmental Overlay Zone Map Correction Project

**Natural Resources - After**  
**7840 SE Barbara Welch Rd (R337120)**

**Explanation: Remap vegetation to remove shadow and single trees. Also, split forest patch at road.**

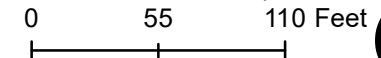
### Legend

-  site
-  taxlots
-  piped stream segment
-  open stream channel
-  forest
-  woodland
-  shrubland
-  herbaceous

**DRAFT**

September 20, 2020

The information on the map was derived from digital databases. Care was taken in the creation of this map but it is provided "as is". The City of Portland ensures meaningful access to city programs, services, and activities to comply with Civil Rights Title VI and ADA Title II laws and reasonably provides: translation, interpretation, modifications, accommodations, alternative formats, auxiliary aids and services. To request these services, contact 503-823-7700, City TTY 503-823-6868, Relay Service: 711.





Bureau of Planning and Sustainability  
Innovation. Collaboration. Practical Solutions.

City of Portland, Oregon







## Environmental Overlay Zone Map Correction Project

Natural Resources - Before

7840 SE Barbara Welch Rd (R337120)

Explanation:

### Legend

-  site
-  taxlots
-  piped stream segment
-  open stream channel
-  forest
-  woodland
-  shrubland
-  herbaceous

**DRAFT**

September 20, 2020

The information on the map was derived from digital databases. Care was taken in the creation of this map but it is provided "as is". The City of Portland ensures meaningful access to city programs, services, and activities to comply with Civil Rights Title VI and ADA Title II laws and reasonably provides: translation, interpretation, modifications, accommodations, alternative formats, auxiliary aids and services. To request these services, contact 503-823-7700, City TTY 503-823-6868, Relay Service: 711.

0 45 90 Feet



City of Portland, Oregon



Bureau of Planning and Sustainability  
Innovation. Collaboration. Practical Solutions.

City of Portland, Oregon

## Environmental Overlay Zone Map Correction Project

### Vegetation and Slope

10707 SW 11th Dr



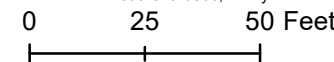
### Legend

-  taxlots
-  steep slopes (25% or more)
-  forest
-  woodland
-  shrubland
-  herbaceous

**DRAFT**

September 22, 2020

The information on the map was derived from digital databases. Care was taken in the creation of this map but it is provided "as is". The City of Portland ensures meaningful access to city programs, services, and activities to comply with Civil Rights Title VI and ADA Title II laws and reasonably provides: translation, interpretation, modifications, accommodations, alternative formats, auxiliary aids and services. To request these services, contact 503-823-7700, City TTY 503-823-6868, Relay Service: 711.






Bureau of Planning and Sustainability  
 Innovation. Collaboration. Practical Solutions.  
 City of Portland, Oregon

## Environmental Overlay Zone Map Correction Project

Natural Resources - After  
 10707 SW 11th Dr  
 R130340

**Explanation: Remap forest vegetation. The forest patch that intersects with the back yard is disconnected from streams and wetlands. Per the mapping protocols, conservation zone is not applied to forest vegetation that is not contiguous to streams or wetlands.**

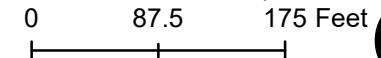
### Legend

-  taxlots
-  piped stream segment
-  open stream channel
-  Wetlands
-  building footprints
-  forest
-  woodland
-  shrubland
-  herbaceous

**DRAFT**

September 28, 2020

The information on the map was derived from digital databases. Care was taken in the creation of this map but it is provided "as is". The City of Portland ensures meaningful access to city programs, services, and activities to comply with Civil Rights Title VI and ADA Title II laws and reasonably provides: translation, interpretation, modifications, accommodations, alternative formats, auxiliary aids and services. To request these services, contact 503-823-7700, City TTY 503-823-6868, Relay Service: 711.





Bureau of Planning and Sustainability  
Innovation. Collaboration. Practical Solutions.

City of Portland, Oregon

## Environmental Overlay Zone Map Correction Project

Draft Ezones - Before  
N Edgewater St  
R492892

Explanation: Draft Ezones  
that were mapped on the  
lot prior to site visit.




### Legend

-  taxlots
-  Transition Area
-  Draft C Zone
-  Draft P Zone

**DRAFT**

September 28, 2020

The information on the map was derived from digital databases. Care was taken in the creation of this map but it is provided "as is". The City of Portland ensures meaningful access to city programs, services, and activities to comply with Civil Rights Title VI and ADA Title II laws and reasonably provides: translation, interpretation, modifications, accommodations, alternative formats, auxiliary aids and services. To request these services, contact 503-823-7700, City TTY 503-823-6868, Relay Service: 711.





Bureau of Planning and Sustainability  
Innovation. Collaboration. Practical Solutions.

City of Portland, Oregon

## Environmental Overlay Zone Map Correction Project

Natural Resources - After  
N Edgewater St  
R492892

Explanation: Remap forest  
vegetation to exclude trees  
between buildings and narrow  
line of trees along west property  
line and other isolated tree  
groves.




### Legend

-  taxlots
-  forest
-  woodland
-  shrubland
-  herbaceous

**DRAFT**

September 28, 2020

The information on the map was derived from digital databases. Care was taken in the creation of this map but it is provided "as is". The City of Portland ensures meaningful access to city programs, services, and activities to comply with Civil Rights Title VI and ADA Title II laws and reasonably provides: translation, interpretation, modifications, accommodations, alternative formats, auxiliary aids and services. To request these services, contact 503-823-7700, City TTY 503-823-6868, Relay Service: 711.





Bureau of Planning and Sustainability  
Innovation. Collaboration. Practical Solutions.





City of Portland, Oregon

## Environmental Overlay Zone Map Correction Project

Natural Resources - Before  
3181 SW Sam Jackson Park Rd  
R327744 - OHSU  
Resource Site SW10

### Explanation:

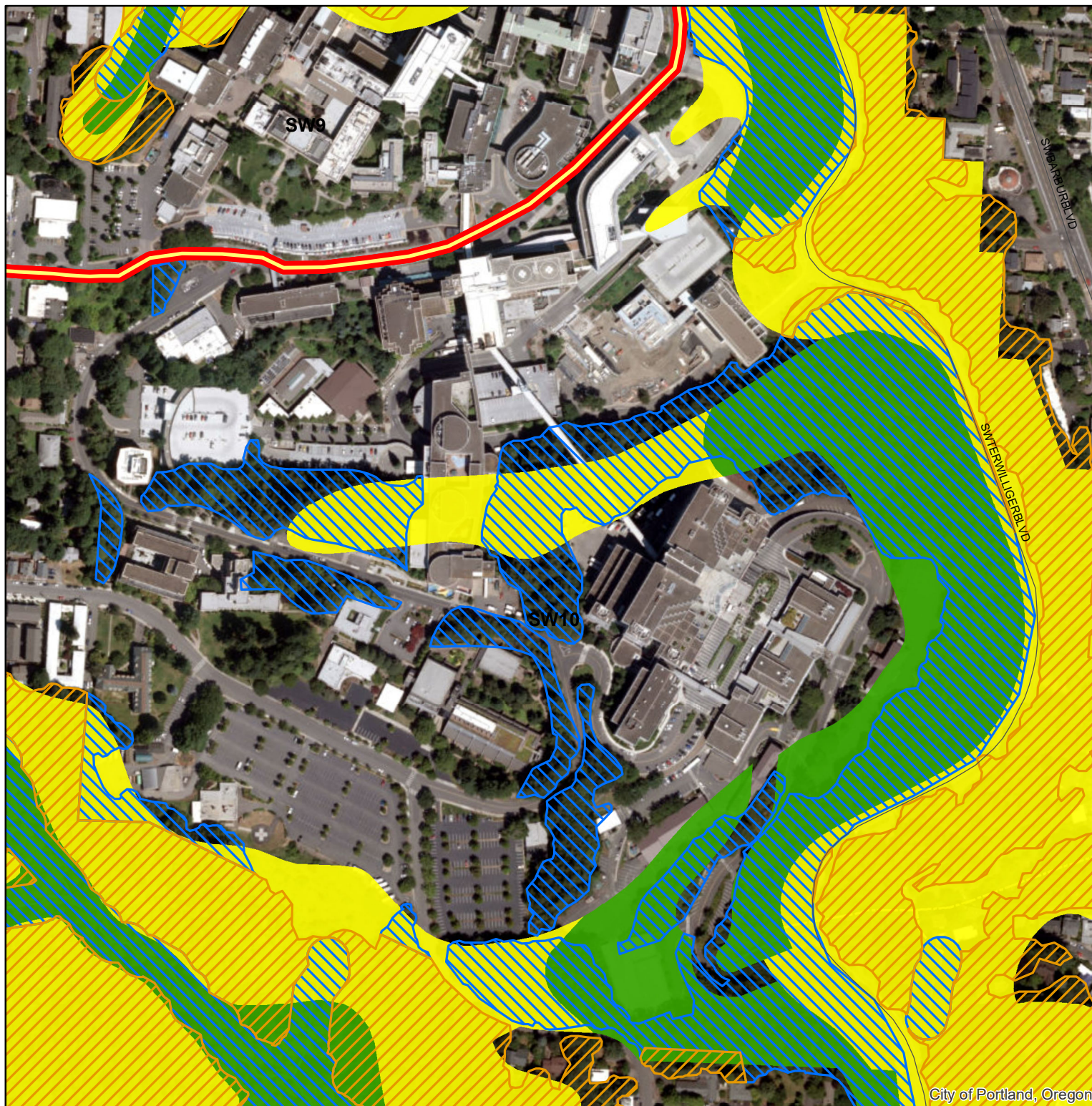

### Legend

-  Draft C Zone
-  Draft P Zone
-  Existing C Zone
-  Existing P Zone
-  piped stream segment
-  open stream channel

**DRAFT**

July 17, 2020

The information on the map was derived from digital databases. Care was taken in the creation of this map but it is provided "as is". The City of Portland ensures meaningful access to city programs, services, and activities to comply with Civil Rights Title VI and ADA Title II laws and reasonably provides: translation, interpretation, modifications, accommodations, alternative formats, auxiliary aids and services. To request these services, contact 503-823-7700, City TTY 503-823-6868, Relay Service: 711.











## Environmental Overlay Zone Map Correction Project

**Natural Resources - After**  
 3181 SW Sam Jackson Park Rd  
 R327744 - OHSU  
 Resource Site SW10

**Explanation:** The existing legislative intent including the OHSU conditional use master plan does not include protecting isolated patches of trees. In addition, only the forest slope along Terwilliger should have a p zone applied to it - the rest should be c zone.

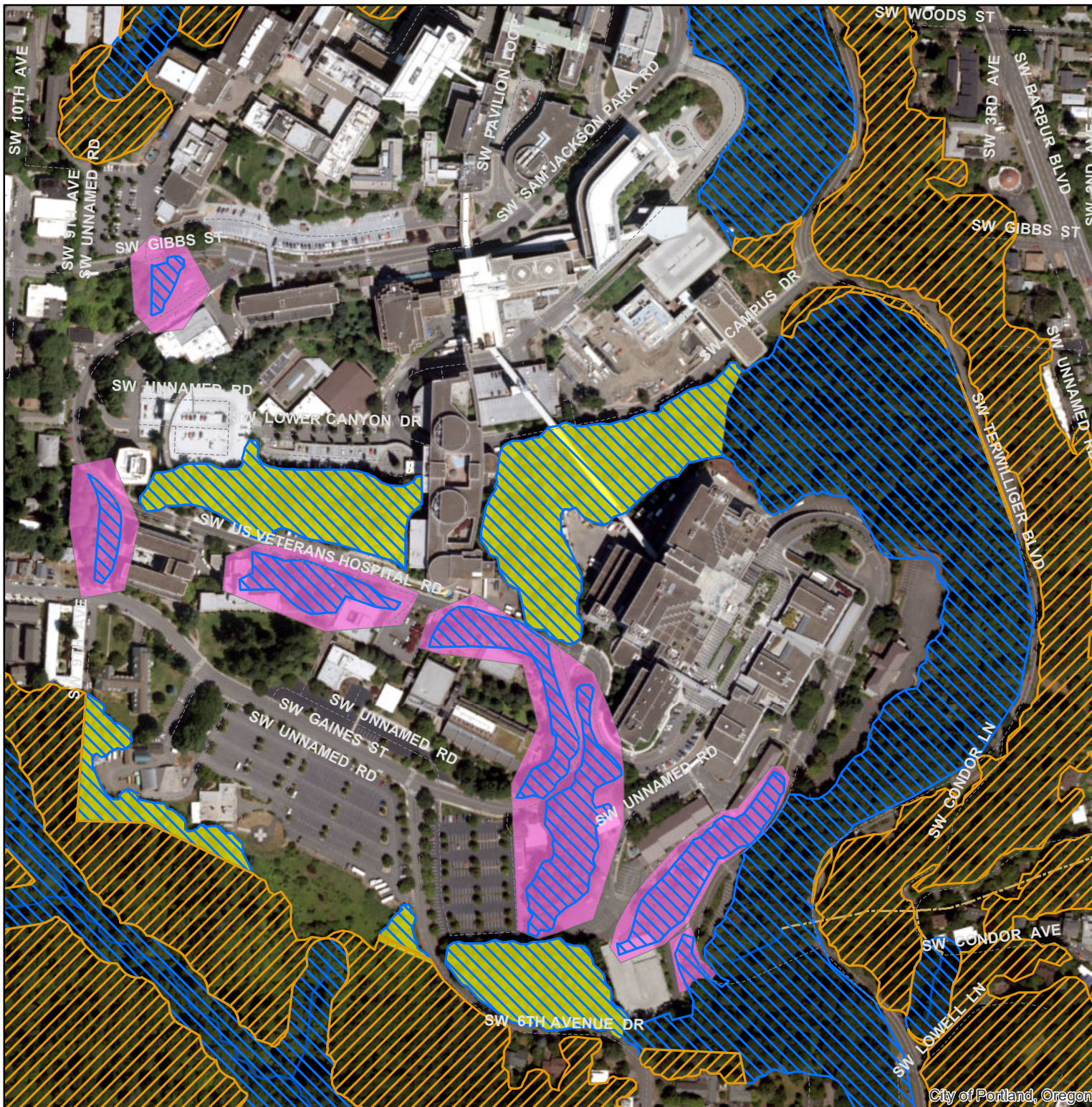

### Legend

-  change to c zone
-  remove - no overlay
-  Draft C Zone
-  Draft P Zone
-  piped stream segment
-  open stream channel

**DRAFT**

September 15, 2020

The information on the map was derived from digital databases. Care was taken in the creation of this map but it is provided "as is". The City of Portland ensures meaningful access to city programs, services, and activities to comply with Civil Rights Title VI and ADA Title II laws and reasonably provides: translation, interpretation, modifications, accommodations, alternative formats, auxiliary aids and services. To request these services, contact 503-823-7700, City TTY 503-823-6868, Relay Service: 711.







Bureau of Planning and Sustainability  
Innovation. Collaboration. Practical Solutions.

City of Portland, Oregon

## Environmental Overlay Zone Map Correction Project

### Vegetation and Slope

10001 S Riverside Dr



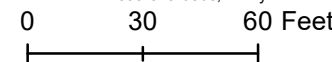
### Legend

-  taxlots
-  steep slopes (25% or more)
-  forest
-  woodland
-  shrubland
-  herbaceous

**DRAFT**

September 8, 2020

The information on the map was derived from digital databases. Care was taken in the creation of this map but it is provided "as is". The City of Portland ensures meaningful access to city programs, services, and activities to comply with Civil Rights Title VI and ADA Title II laws and reasonably provides: translation, interpretation, modifications, accommodations, alternative formats, auxiliary aids and services. To request these services, contact 503-823-7700, City TTY 503-823-6868, Relay Service: 711.





Bureau of Planning and Sustainability  
Innovation. Collaboration. Practical Solutions.

City of Portland, Oregon








## Environmental Overlay Zone Map Correction Project

Natural Resources - After  
10001 S Riverside  
R330576

Explanation: Remap vegetation  
to divide forest patch into forest  
and woodland. Also, remove  
steep slope designation from area  
indicated.




### Legend

-  SlopeEdit\_10001SRiverside
-  taxlots
-  steep slopes (25% or more)
-  forest
-  woodland
-  shrubland
-  herbaceous

**DRAFT**

September 10, 2020

The information on the map was derived from digital databases. Care was taken in the creation of this map but it is provided "as is". The City of Portland ensures meaningful access to city programs, services, and activities to comply with Civil Rights Title VI and ADA Title II laws and reasonably provides: translation, interpretation, modifications, accommodations, alternative formats, auxiliary aids and services. To request these services, contact 503-823-7700, City TTY 503-823-6868, Relay Service: 711.





Bureau of Planning and Sustainability  
 Innovation. Collaboration. Practical Solutions.  
 City of Portland, Oregon







## Environmental Overlay Zone Map Correction Project

### Vegetation and Slope

5115 SW Westwood Ln



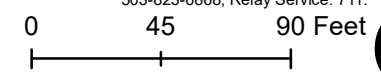
### Legend

-  taxlots
-  steep slopes (25% or more)
-  forest
-  woodland
-  shrubland
-  herbaceous

**DRAFT**

September 8, 2020

The information on the map was derived from digital databases. Care was taken in the creation of this map but it is provided "as is". The City of Portland ensures meaningful access to city programs, services, and activities to comply with Civil Rights Title VI and ADA Title II laws and reasonably provides: translation, interpretation, modifications, accommodations, alternative formats, auxiliary aids and services. To request these services, contact 503-823-7700, City TTY 503-823-6868, Relay Service: 711.





Bureau of Planning and Sustainability  
Innovation. Collaboration. Practical Solutions.

City of Portland, Oregon

## Environmental Overlay Zone Map Correction Project

Natural Resources - After  
5115 SW Westwood Ln  
R179367

Explanation: Remap vegetation  
to exclude areas of low structure  
vegetation.




### Legend

-  taxlots
-  forest
-  woodland
-  shrubland
-  herbaceous

**DRAFT**

September 11, 2020

The information on the map was derived from digital databases. Care was taken in the creation of this map but it is provided "as is". The City of Portland ensures meaningful access to city programs, services, and activities to comply with Civil Rights Title VI and ADA Title II laws and reasonably provides: translation, interpretation, modifications, accommodations, alternative formats, auxiliary aids and services. To request these services, contact 503-823-7700, City TTY 503-823-6868, Relay Service: 711.





Bureau of Planning and Sustainability  
Innovation. Collaboration. Practical Solutions.

City of Portland, Oregon

## Environmental Overlay Zone Map Correction Project

### Vegetation and Slope

5631 SW Hamilton St



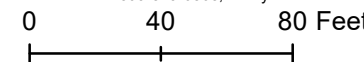
### Legend

-  taxlots
-  steep slopes (25% or more)
-  forest
-  woodland
-  shrubland
-  herbaceous

**DRAFT**

September 8, 2020

The information on the map was derived from digital databases. Care was taken in the creation of this map but it is provided "as is". The City of Portland ensures meaningful access to city programs, services, and activities to comply with Civil Rights Title VI and ADA Title II laws and reasonably provides: translation, interpretation, modifications, accommodations, alternative formats, auxiliary aids and services. To request these services, contact 503-823-7700, City TTY 503-823-6868, Relay Service: 711.



FC4

City of Portland, Oregon



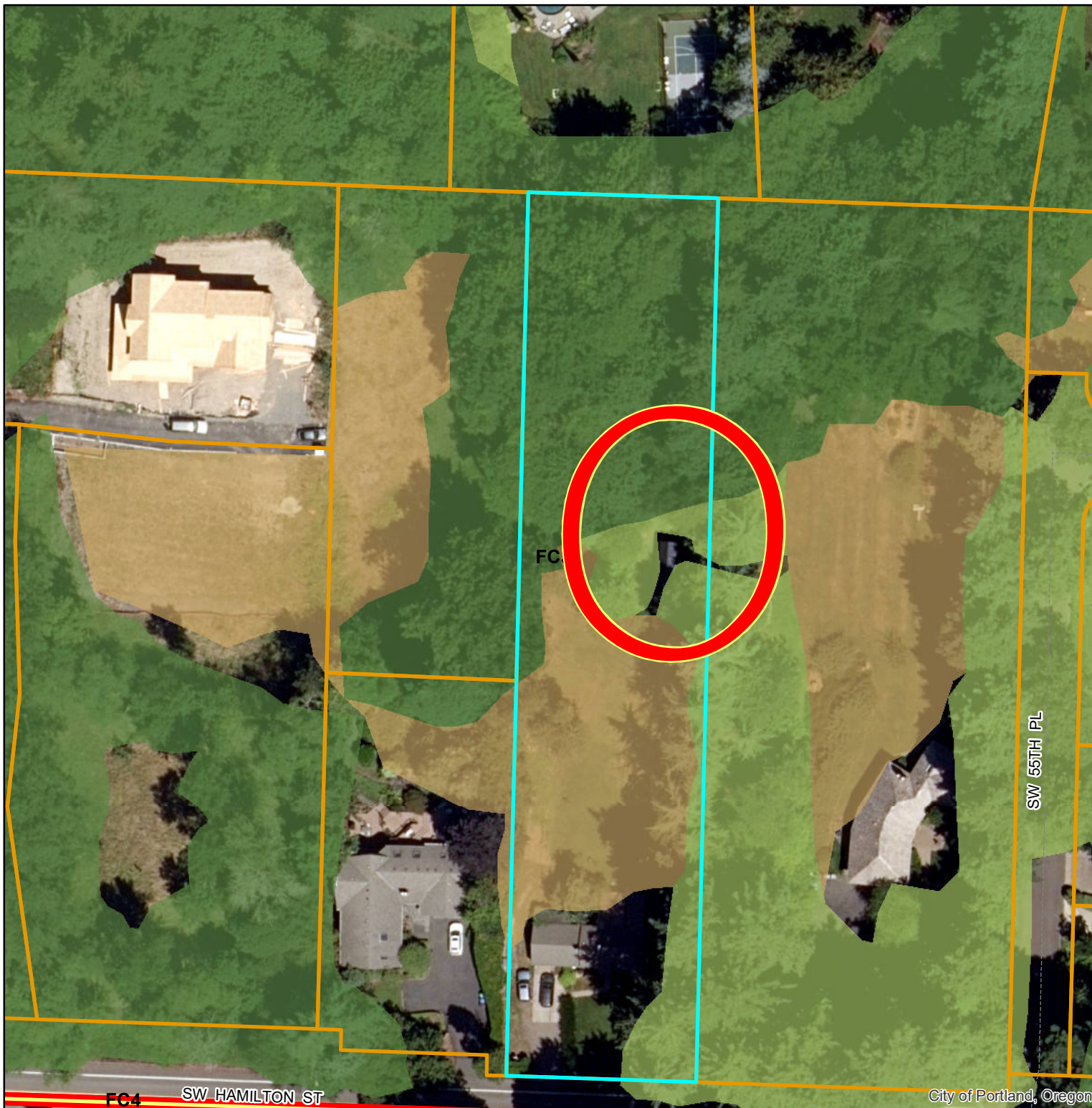
Bureau of Planning and Sustainability  
Innovation. Collaboration. Practical Solutions.

City of Portland, Oregon

## Environmental Overlay Zone Map Correction Project

Natural Resources - After  
5631 SW Hamilton St  
R327264

**Explanation: Remap forest  
vegetation. Exclude isolated  
trees, low structure vegetation  
and invasive shrubs from  
mapped forest patch.**




### Legend

-  taxlots
-  forest
-  woodland
-  shrubland
-  herbaceous

**DRAFT**

September 10, 2020

The information on the map was derived from digital databases. Care was taken in the creation of this map but it is provided "as is". The City of Portland ensures meaningful access to city programs, services, and activities to comply with Civil Rights Title VI and ADA Title II laws and reasonably provides: translation, interpretation, modifications, accommodations, alternative formats, auxiliary aids and services. To request these services, contact 503-823-7700, City TTY 503-823-6868, Relay Service: 711.





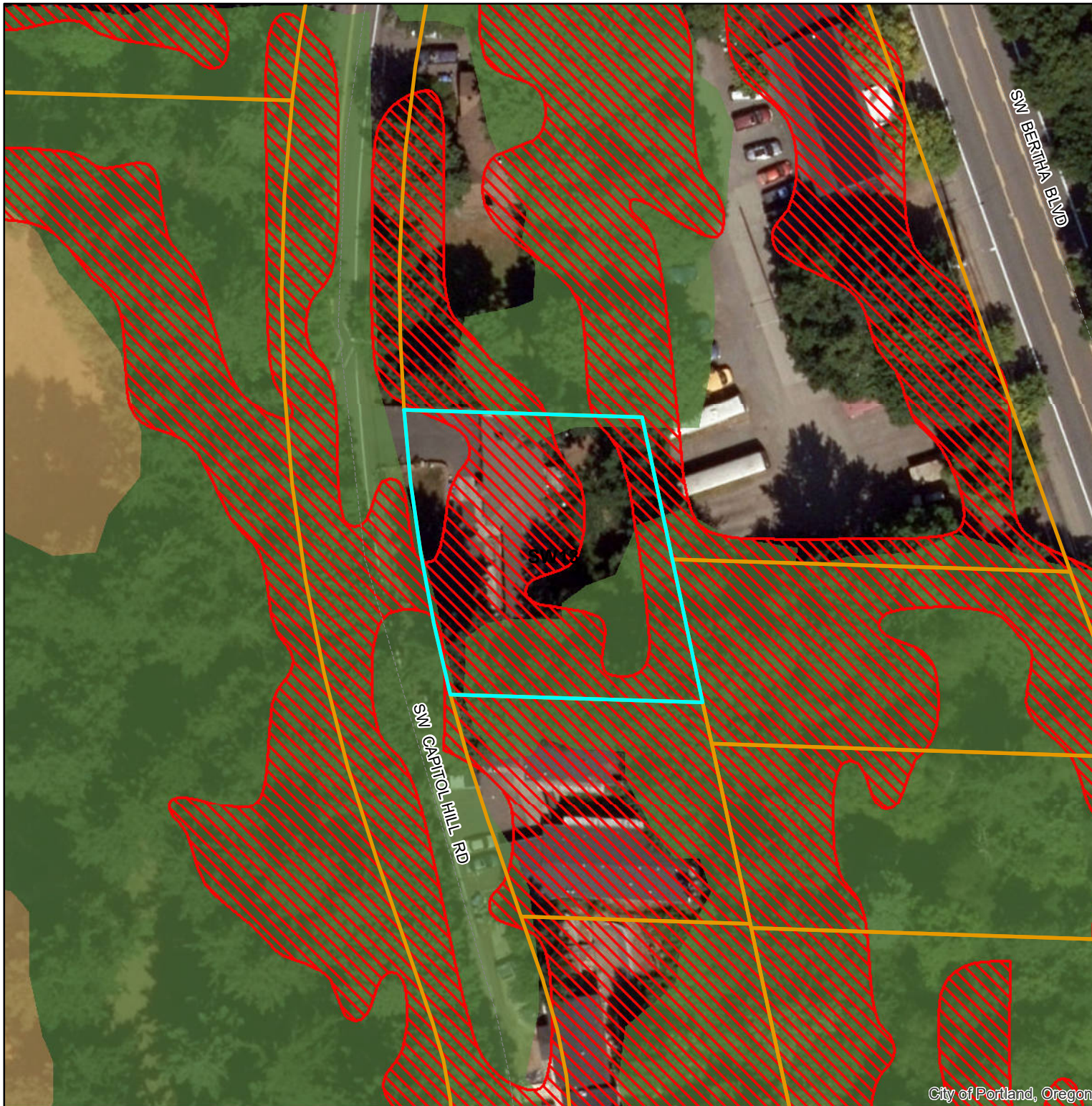
Bureau of Planning and Sustainability  
Innovation. Collaboration. Practical Solutions.

City of Portland, Oregon

## Environmental Overlay Zone Map Correction Project

### Vegetation and Slope

7008 SW Capitol Hill Rd



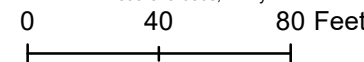
### Legend

-  taxlots
-  steep slopes (25% or more)
-  forest
-  woodland
-  shrubland
-  herbaceous

**DRAFT**

September 8, 2020

The information on the map was derived from digital databases. Care was taken in the creation of this map but it is provided "as is". The City of Portland ensures meaningful access to city programs, services, and activities to comply with Civil Rights Title VI and ADA Title II laws and reasonably provides: translation, interpretation, modifications, accommodations, alternative formats, auxiliary aids and services. To request these services, contact 503-823-7700, City TTY 503-823-6868, Relay Service: 711.





Bureau of Planning and Sustainability  
Innovation. Collaboration. Practical Solutions.










City of Portland, Oregon

## Environmental Overlay Zone Map Correction Project

Natural Resources - After  
7008 SW Capitol Hill Rd  
R330067

**Explanation: Remap forest  
vegetation. Walnut and cedar  
trees are not part of the forest  
and they should be excluded.**

### Legend

-  taxlots
-  piped stream segment
-  open stream channel
-  Wetlands
-  building footprints
-  forest
-  woodland
-  shrubland
-  herbaceous

**DRAFT**

September 9, 2020

The information on the map was derived from digital databases. Care was taken in the creation of this map but it is provided "as is". The City of Portland ensures meaningful access to city programs, services, and activities to comply with Civil Rights Title VI and ADA Title II laws and reasonably provides: translation, interpretation, modifications, accommodations, alternative formats, auxiliary aids and services. To request these services, contact 503-823-7700, City TTY 503-823-6868, Relay Service: 711.

0 20 40 Feet







Bureau of Planning and Sustainability  
Innovation. Collaboration. Practical Solutions.

City of Portland, Oregon

## Environmental Overlay Zone Map Correction Project



### Vegetation and Slope

9112 SW Excalibur PI

SW EXCALIBUR PL

FC11


### Legend

-  taxlots
-  steep slopes (25% or more)
-  forest
-  woodland
-  shrubland
-  herbaceous

**DRAFT**

September 1, 2020

The information on the map was derived from digital databases. Care was taken in the creation of this map but it is provided "as is". The City of Portland ensures meaningful access to city programs, services, and activities to comply with Civil Rights Title VI and ADA Title II laws and reasonably provides: translation, interpretation, modifications, accommodations, alternative formats, auxiliary aids and services. To request these services, contact 503-823-7700, City TTY 503-823-6868, Relay Service: 711.





Bureau of Planning and Sustainability  
Innovation. Collaboration. Practical Solutions.








City of Portland, Oregon

## Environmental Overlay Zone Map Correction Project

Natural Resources - After  
9112 SW Excalibur Pl  
R109955

**Explanation: Remap forest to follow dripline of tree canopy and to exclude patch along east lot line that is not actually forest vegetation.**

### Legend

-  StreamEcit\_635SW6thCt
-  taxlots
-  piped stream segment
-  open stream channel
-  Wetlands
-  building footprints
-  forest
-  woodland
-  shrubland
-  herbaceous

**DRAFT**

September 3, 2020

The information on the map was derived from digital databases. Care was taken in the creation of this map but it is provided "as is". The City of Portland ensures meaningful access to city programs, services, and activities to comply with Civil Rights Title VI and ADA Title II laws and reasonably provides: translation, interpretation, modifications, accommodations, alternative formats, auxiliary aids and services. To request these services, contact 503-823-7700, City TTY 503-823-6868, Relay Service: 711.

0 25 50 Feet





Bureau of Planning and Sustainability  
Innovation. Collaboration. Practical Solutions.








City of Portland, Oregon

## Environmental Overlay Zone Map Correction Project

### Water Features

635 SW 6th Ct

### Legend

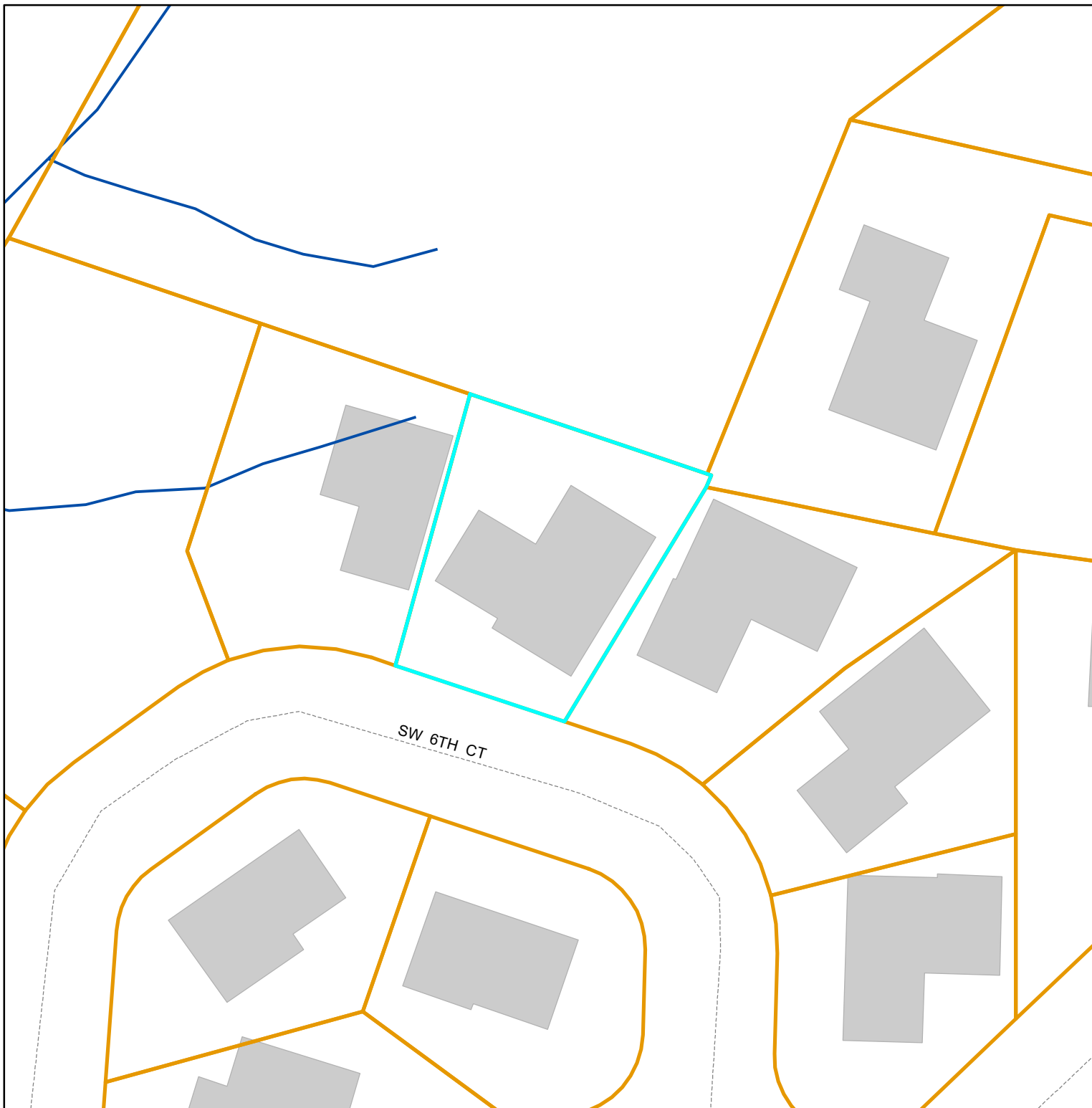
-  taxlots
-  piped stream segment
-  open stream channel
-  Wetlands
-  1996 Flood Area
-  FEMA 100-year floodplain
-  building footprints

**DRAFT**

September 1, 2020

The information on the map was derived from digital databases. Care was taken in the creation of this map but it is provided "as is". The City of Portland ensures meaningful access to city programs, services, and activities to comply with Civil Rights Title VI and ADA Title II laws and reasonably provides: translation, interpretation, modifications, accommodations, alternative formats, auxiliary aids and services. To request these services, contact 503-823-7700, City TTY 503-823-6868, Relay Service: 711.

0 25 50 Feet





Bureau of Planning and Sustainability  
Innovation. Collaboration. Practical Solutions.

City of Portland, Oregon

## Environmental Overlay Zone Map Correction Project

Natural Resources - After  
635 SW 6th Ct  
R118599

**Explanation: Remap stream.**  
Stream starts to the west of the deck on the neighboring lot. Delete segment of stream that is shown passing through structure.

### Legend

-  StreamEcit\_635SW6thCt
-  taxlots
-  piped stream segment
-  open stream channel
-  Wetlands
-  building footprints
-  steep slopes (25% or more)
-  forest
-  woodland
-  shrubland
-  herbaceous

**DRAFT**

September 3, 2020

The information on the map was derived from digital databases. Care was taken in the creation of this map but it is provided "as is". The City of Portland ensures meaningful access to city programs, services, and activities to comply with Civil Rights Title VI and ADA Title II laws and reasonably provides: translation, interpretation, modifications, accommodations, alternative formats, auxiliary aids and services. To request these services, contact 503-823-7700, City TTY 503-823-6868, Relay Service: 711.

0 20 40 Feet



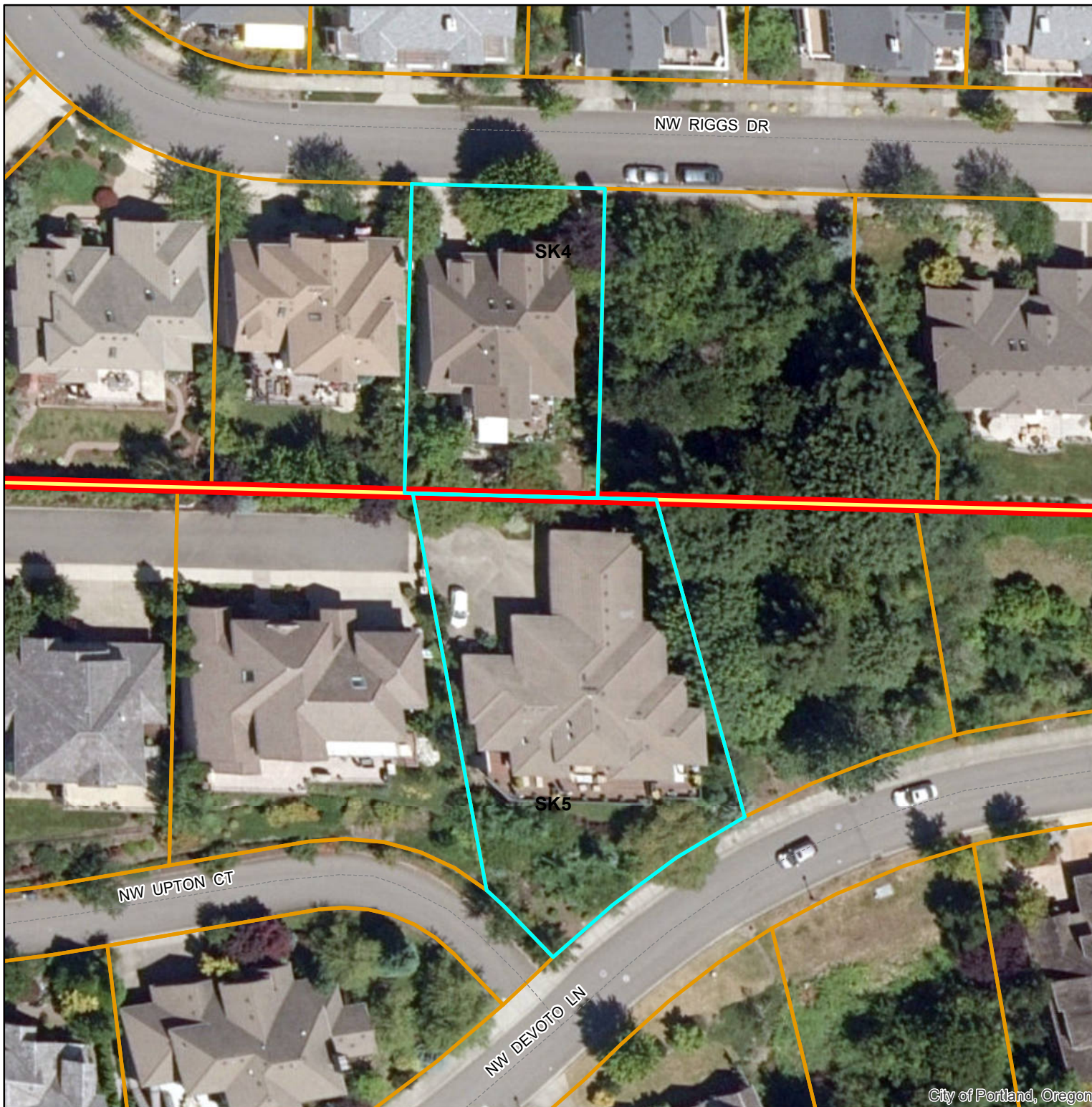


Bureau of Planning and Sustainability  
 Innovation. Collaboration. Practical Solutions.  
 City of Portland, Oregon

## Environmental Overlay Zone Map Correction Project

### Aerial Imagery

4031 NW Riggs Dr  
 9929 NW Upton Ct




### Legend

 taxlots

**DRAFT**

August 28, 2020

The information on the map was derived from digital databases. Care was taken in the creation of this map but it is provided "as is". The City of Portland ensures meaningful access to city programs, services, and activities to comply with Civil Rights Title VI and ADA Title II laws and reasonably provides: translation, interpretation, modifications, accommodations, alternative formats, auxiliary aids and services. To request these services, contact 503-823-7700, City TTY 503-823-6868, Relay Service: 711.





Bureau of Planning and Sustainability  
Innovation. Collaboration. Practical Solutions.











City of Portland, Oregon

## Environmental Overlay Zone Map Correction Project

Natural Resources - After  
4031 NW RIGGS DR  
R502657

Explanation: Map vegetation  
as forest patch. Extend stream  
to outfall that was found  
during site visit.

### Legend

-  StreamEdit\_9929NWUptonC
-  taxlots
-  piped stream segment
-  open stream channel
-  Wetlands
-  building footprints
-  forest
-  woodland
-  shrubland
-  herbaceous

**DRAFT**

September 2, 2020

The information on the map was derived from digital databases. Care was taken in the creation of this map but it is provided "as is". The City of Portland ensures meaningful access to city programs, services, and activities to comply with Civil Rights Title VI and ADA Title II laws and reasonably provides: translation, interpretation, modifications, accommodations, alternative formats, auxiliary aids and services. To request these services, contact 503-823-7700, City TTY 503-823-6868, Relay Service: 711.

0 30 60 Feet





Bureau of Planning and Sustainability  
Innovation. Collaboration. Practical Solutions.

City of Portland, Oregon

## Environmental Overlay Zone Map Correction Project

### Vegetation and Slope

1420 SW Highland Pkwy




### Legend

-  taxlots
-  steep slopes (25% or more)
-  forest
-  woodland
-  shrubland
-  herbaceous

**DRAFT**

August 31, 2020

The information on the map was derived from digital databases. Care was taken in the creation of this map but it is provided "as is". The City of Portland ensures meaningful access to city programs, services, and activities to comply with Civil Rights Title VI and ADA Title II laws and reasonably provides: translation, interpretation, modifications, accommodations, alternative formats, auxiliary aids and services. To request these services, contact 503-823-7700, City TTY 503-823-6868, Relay Service: 711.





Bureau of Planning and Sustainability  
Innovation. Collaboration. Practical Solutions.

City of Portland, Oregon

## Environmental Overlay Zone Map Correction Project

Natural Resources - After  
1420 SW Highland Pkwy  
R300946

Explanation: Remap forest  
vegetation. Trees directly in  
front of house are not part of  
forest patch.




### Legend

-  taxlots
-  forest
-  woodland
-  shrubland
-  herbaceous

**DRAFT**

September 2, 2020

The information on the map was derived from digital databases. Care was taken in the creation of this map but it is provided "as is". The City of Portland ensures meaningful access to city programs, services, and activities to comply with Civil Rights Title VI and ADA Title II laws and reasonably provides: translation, interpretation, modifications, accommodations, alternative formats, auxiliary aids and services. To request these services, contact 503-823-7700, City TTY 503-823-6868, Relay Service: 711.







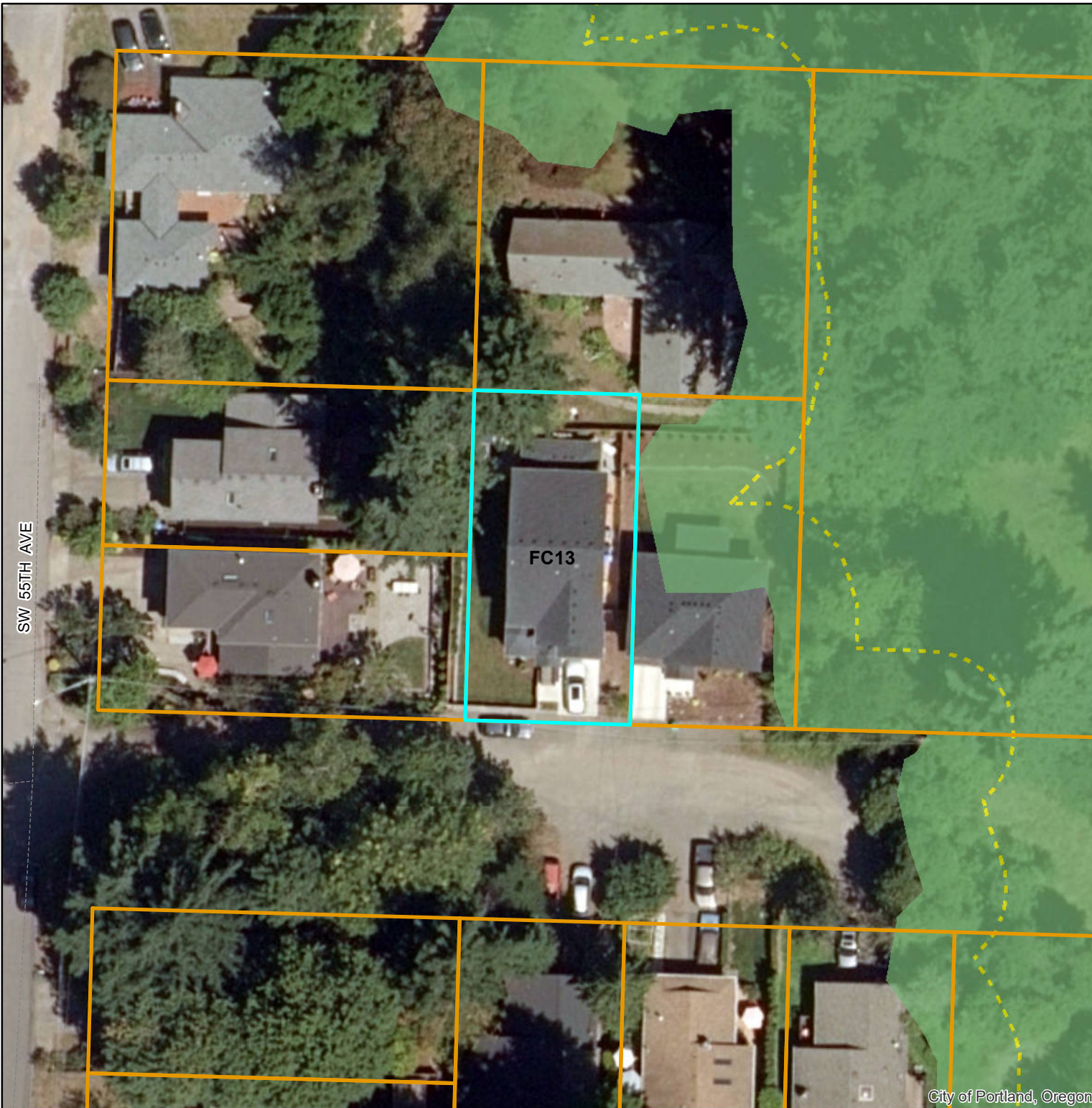
Bureau of Planning and Sustainability  
Innovation. Collaboration. Practical Solutions.

City of Portland, Oregon

## Environmental Overlay Zone Map Correction Project

### Draft Ezones

5455 SW Coronado St




### Legend

-  taxlots
-  Transition Area
-  Draft C Zone
-  Draft P Zone

**DRAFT**

August 31, 2020

The information on the map was derived from digital databases. Care was taken in the creation of this map but it is provided "as is". The City of Portland ensures meaningful access to city programs, services, and activities to comply with Civil Rights Title VI and ADA Title II laws and reasonably provides: translation, interpretation, modifications, accommodations, alternative formats, auxiliary aids and services. To request these services, contact 503-823-7700, City TTY 503-823-6868, Relay Service: 711.





Bureau of Planning and Sustainability  
Innovation. Collaboration. Practical Solutions.

City of Portland, Oregon

## Environmental Overlay Zone Map Correction Project

Natural Resources - After  
5455 SW Coronado St  
R667809

Explanation: Remap forest  
vegetation. Exclude areas  
where no trees are present.  
Edits to vegetation data were  
made prior to the site visit.



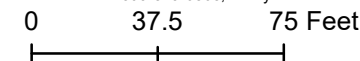
### Legend

-  taxlots
-  forest
-  woodland
-  shrubland
-  herbaceous

**DRAFT**

September 2, 2020

The information on the map was derived from digital databases. Care was taken in the creation of this map but it is provided "as is". The City of Portland ensures meaningful access to city programs, services, and activities to comply with Civil Rights Title VI and ADA Title II laws and reasonably provides: translation, interpretation, modifications, accommodations, alternative formats, auxiliary aids and services. To request these services, contact 503-823-7700, City TTY 503-823-6868, Relay Service: 711.





Bureau of Planning and Sustainability  
Innovation. Collaboration. Practical Solutions.

City of Portland, Oregon

## Environmental Overlay Zone Map Correction Project

### Vegetation and Slope

9017 SW 9th Pl



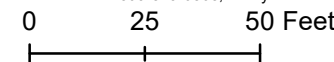
### Legend

-  taxlots
-  steep slopes (25% or more)
-  forest
-  woodland
-  shrubland
-  herbaceous

**DRAFT**

August 31, 2020

The information on the map was derived from digital databases. Care was taken in the creation of this map but it is provided "as is". The City of Portland ensures meaningful access to city programs, services, and activities to comply with Civil Rights Title VI and ADA Title II laws and reasonably provides: translation, interpretation, modifications, accommodations, alternative formats, auxiliary aids and services. To request these services, contact 503-823-7700, City TTY 503-823-6868, Relay Service: 711.





Bureau of Planning and Sustainability  
Innovation. Collaboration. Practical Solutions.

City of Portland, Oregon

## Environmental Overlay Zone Map Correction Project

Natural Resources - After  
9017 SW 9th PI  
R227910

**Explanation: Remap forest vegetation. Walnut tree was removed. Canopy no longer comes close to NW corner of house.**

### Legend

-  taxlots
-  piped stream segment
-  open stream channel
-  Wetlands
-  building footprints
-  forest
-  woodland
-  shrubland
-  herbaceous

**DRAFT**

September 2, 2020

The information on the map was derived from digital databases. Care was taken in the creation of this map but it is provided "as is". The City of Portland ensures meaningful access to city programs, services, and activities to comply with Civil Rights Title VI and ADA Title II laws and reasonably provides: translation, interpretation, modifications, accommodations, alternative formats, auxiliary aids and services. To request these services, contact 503-823-7700, City TTY 503-823-6868, Relay Service: 711.

0 30 60 Feet





Bureau of Planning and Sustainability  
Innovation. Collaboration. Practical Solutions.

City of Portland, Oregon

## Environmental Overlay Zone Map Correction Project

### Vegetation and Slope

8405 SE Clatsop Ct



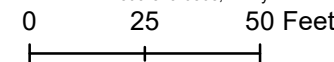
### Legend

-  taxlots
-  steep slopes (25% or more)
-  forest
-  woodland
-  shrubland
-  herbaceous

**DRAFT**

September 1, 2020

The information on the map was derived from digital databases. Care was taken in the creation of this map but it is provided "as is". The City of Portland ensures meaningful access to city programs, services, and activities to comply with Civil Rights Title VI and ADA Title II laws and reasonably provides: translation, interpretation, modifications, accommodations, alternative formats, auxiliary aids and services. To request these services, contact 503-823-7700, City TTY 503-823-6868, Relay Service: 711.





Bureau of Planning and Sustainability  
Innovation. Collaboration. Practical Solutions.

City of Portland, Oregon

## Environmental Overlay Zone Map Correction Project

Natural Resources - After  
8405 SE Clatsop Ct  
R219055

Explanation: Remap forest  
vegetation. Exclude cedar  
tree that is not part of forest  
patch.

### Legend

-  taxlots
-  piped stream segment
-  open stream channel
-  Wetlands
-  building footprints
-  forest
-  woodland
-  shrubland
-  herbaceous

**DRAFT**

September 2, 2020

The information on the map was derived from digital databases. Care was taken in the creation of this map but it is provided "as is". The City of Portland ensures meaningful access to city programs, services, and activities to comply with Civil Rights Title VI and ADA Title II laws and reasonably provides: translation, interpretation, modifications, accommodations, alternative formats, auxiliary aids and services. To request these services, contact 503-823-7700, City TTY 503-823-6868, Relay Service: 711.

0 25 50 Feet





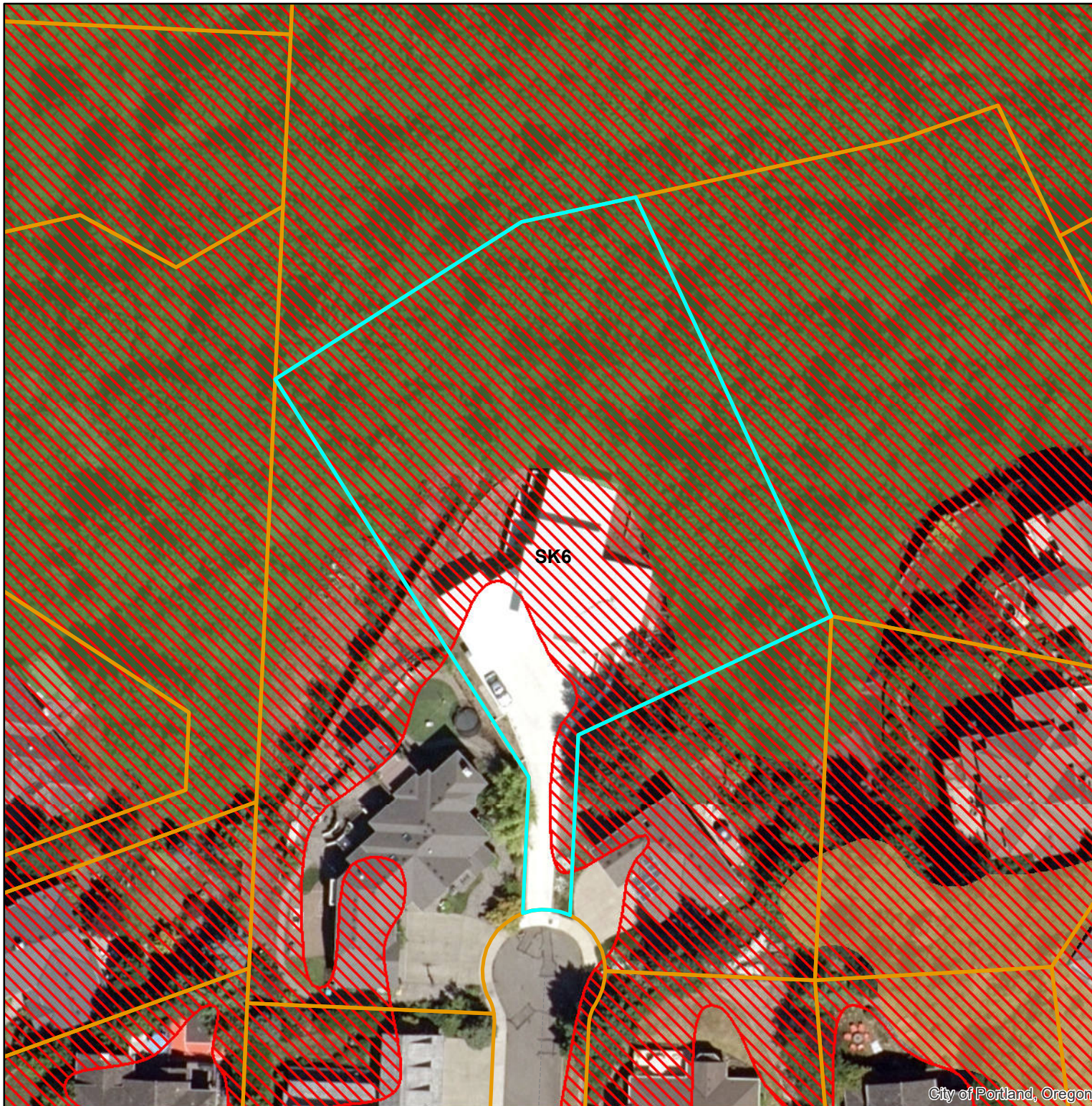
Bureau of Planning and Sustainability  
Innovation. Collaboration. Practical Solutions.

City of Portland, Oregon

## Environmental Overlay Zone Map Correction Project

### Vegetation and Slope

2709 NW Bullfinch PI



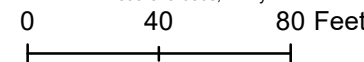
### Legend

-  taxlots
-  steep slopes (25% or more)
-  forest
-  woodland
-  shrubland
-  herbaceous

**DRAFT**

August 26, 2020

The information on the map was derived from digital databases. Care was taken in the creation of this map but it is provided "as is". The City of Portland ensures meaningful access to city programs, services, and activities to comply with Civil Rights Title VI and ADA Title II laws and reasonably provides: translation, interpretation, modifications, accommodations, alternative formats, auxiliary aids and services. To request these services, contact 503-823-7700, City TTY 503-823-6868, Relay Service: 711.





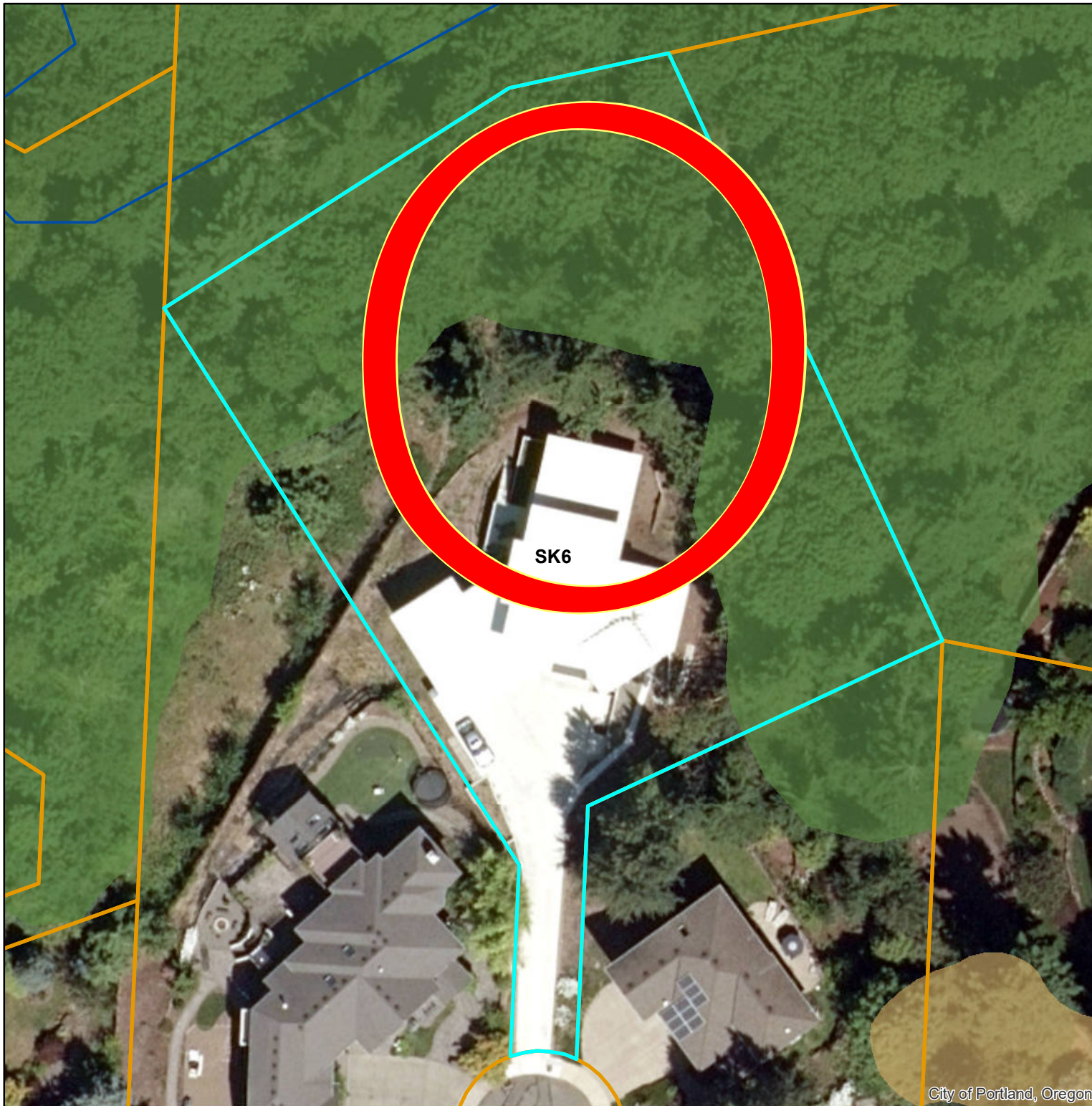
Bureau of Planning and Sustainability  
Innovation. Collaboration. Practical Solutions.

City of Portland, Oregon

## Environmental Overlay Zone Map Correction Project

Natural Resources - After  
2709 NW Bullfinch PI  
R481571

**Explanation: Remap forest vegetation. Several maples, alders and hazel trees are separate from the forest and should not be included in veg mapping.**




### Legend

-  taxlots
-  piped stream segment
-  open stream channel
-  Wetlands
-  forest
-  woodland
-  shrubland
-  herbaceous

**DRAFT**

August 26, 2020

The information on the map was derived from digital databases. Care was taken in the creation of this map but it is provided "as is". The City of Portland ensures meaningful access to city programs, services, and activities to comply with Civil Rights Title VI and ADA Title II laws and reasonably provides: translation, interpretation, modifications, accommodations, alternative formats, auxiliary aids and services. To request these services, contact 503-823-7700, City TTY 503-823-6868, Relay Service: 711.







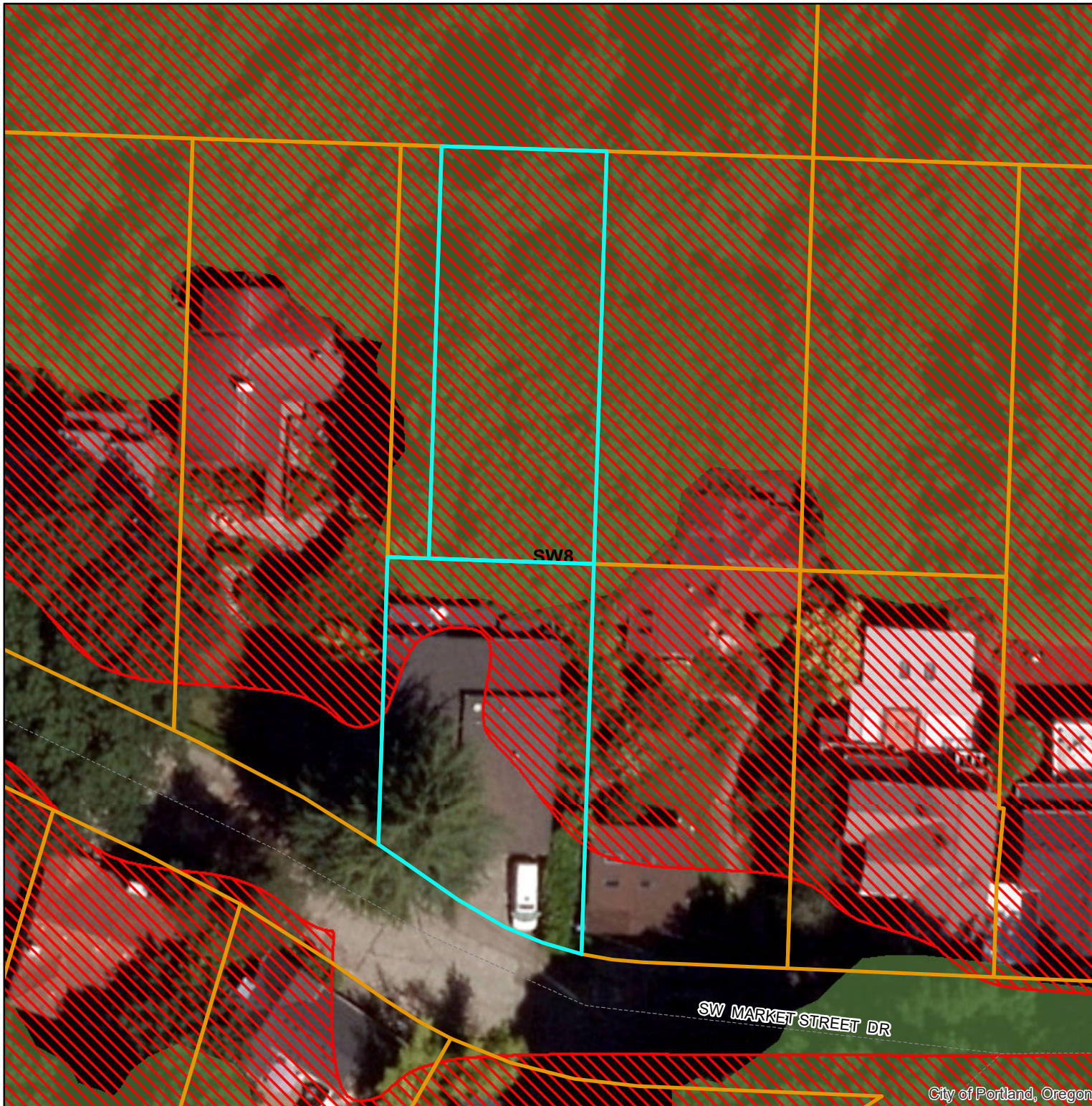
Bureau of Planning and Sustainability  
Innovation. Collaboration. Practical Solutions.

City of Portland, Oregon

## Environmental Overlay Zone Map Correction Project

### Vegetation and Slope

2317 SW Market Street Dr



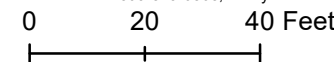
### Legend

-  taxlots
-  steep slopes (25% or more)
-  forest
-  woodland
-  shrubland
-  herbaceous

**DRAFT**

August 23, 2020

The information on the map was derived from digital databases. Care was taken in the creation of this map but it is provided "as is". The City of Portland ensures meaningful access to city programs, services, and activities to comply with Civil Rights Title VI and ADA Title II laws and reasonably provides: translation, interpretation, modifications, accommodations, alternative formats, auxiliary aids and services. To request these services, contact 503-823-7700, City TTY 503-823-6868, Relay Service: 711.





Bureau of Planning and Sustainability  
Innovation. Collaboration. Practical Solutions.

City of Portland, Oregon

## Environmental Overlay Zone Map Correction Project

Natural Resources - After  
2317 SW Market Street Dr  
R128363

Explanation: No change to  
natural resource mapping on  
site. Forest vegetation is mapped  
correctly.




### Legend

-  taxlots
-  forest
-  woodland
-  shrubland
-  herbaceous

**DRAFT**

August 26, 2020

The information on the map was derived from digital databases. Care was taken in the creation of this map but it is provided "as is". The City of Portland ensures meaningful access to city programs, services, and activities to comply with Civil Rights Title VI and ADA Title II laws and reasonably provides: translation, interpretation, modifications, accommodations, alternative formats, auxiliary aids and services. To request these services, contact 503-823-7700, City TTY 503-823-6868, Relay Service: 711.





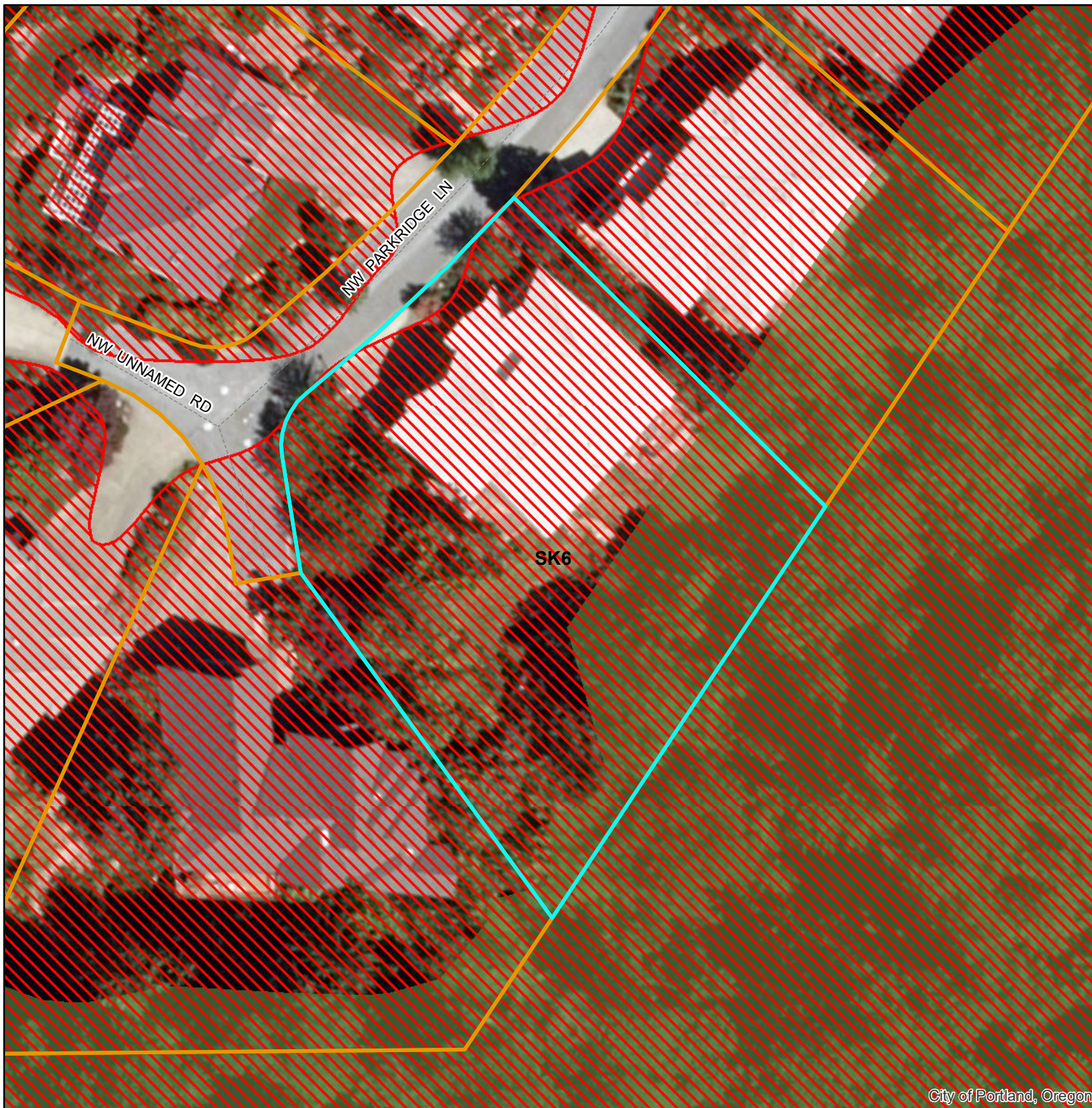
Bureau of Planning and Sustainability  
Innovation. Collaboration. Practical Solutions.

City of Portland, Oregon

## Environmental Overlay Zone Map Correction Project

### Vegetation and Slope

1144 NW Parkridge Ln




### Legend

-  taxlots
-  steep slopes (25% or more)
-  forest
-  woodland
-  shrubland
-  herbaceous

**DRAFT**

August 23, 2020

The information on the map was derived from digital databases. Care was taken in the creation of this map but it is provided "as is". The City of Portland ensures meaningful access to city programs, services, and activities to comply with Civil Rights Title VI and ADA Title II laws and reasonably provides: translation, interpretation, modifications, accommodations, alternative formats, auxiliary aids and services. To request these services, contact 503-823-7700, City TTY 503-823-6868, Relay Service: 711.





Bureau of Planning and Sustainability  
Innovation. Collaboration. Practical Solutions.

City of Portland, Oregon

## Environmental Overlay Zone Map Correction Project

Natural Resources - After  
1144 NW Parkridge Ln  
R117361

**Explanation: Remap forest  
vegetation. Follow dripline  
of canopy. Don't include  
shadows or space between  
trees.**




### Legend

-  taxlots
-  forest
-  woodland
-  shrubland
-  herbaceous

**DRAFT**

August 26, 2020

The information on the map was derived from digital databases. Care was taken in the creation of this map but it is provided "as is". The City of Portland ensures meaningful access to city programs, services, and activities to comply with Civil Rights Title VI and ADA Title II laws and reasonably provides: translation, interpretation, modifications, accommodations, alternative formats, auxiliary aids and services. To request these services, contact 503-823-7700, City TTY 503-823-6868, Relay Service: 711.





Bureau of Planning and Sustainability  
Innovation. Collaboration. Practical Solutions.

City of Portland, Oregon

## Environmental Overlay Zone Map Correction Project

Natural Resources - Before  
12080 S Terwilliger Blvd  
R331691

Explanation:




### Legend

-  taxlots
-  forest
-  woodland
-  shrubland
-  herbaceous

**DRAFT**

August 20, 2020

The information on the map was derived from digital databases. Care was taken in the creation of this map but it is provided "as is". The City of Portland ensures meaningful access to city programs, services, and activities to comply with Civil Rights Title VI and ADA Title II laws and reasonably provides: translation, interpretation, modifications, accommodations, alternative formats, auxiliary aids and services. To request these services, contact 503-823-7700, City TTY 503-823-6868, Relay Service: 711.





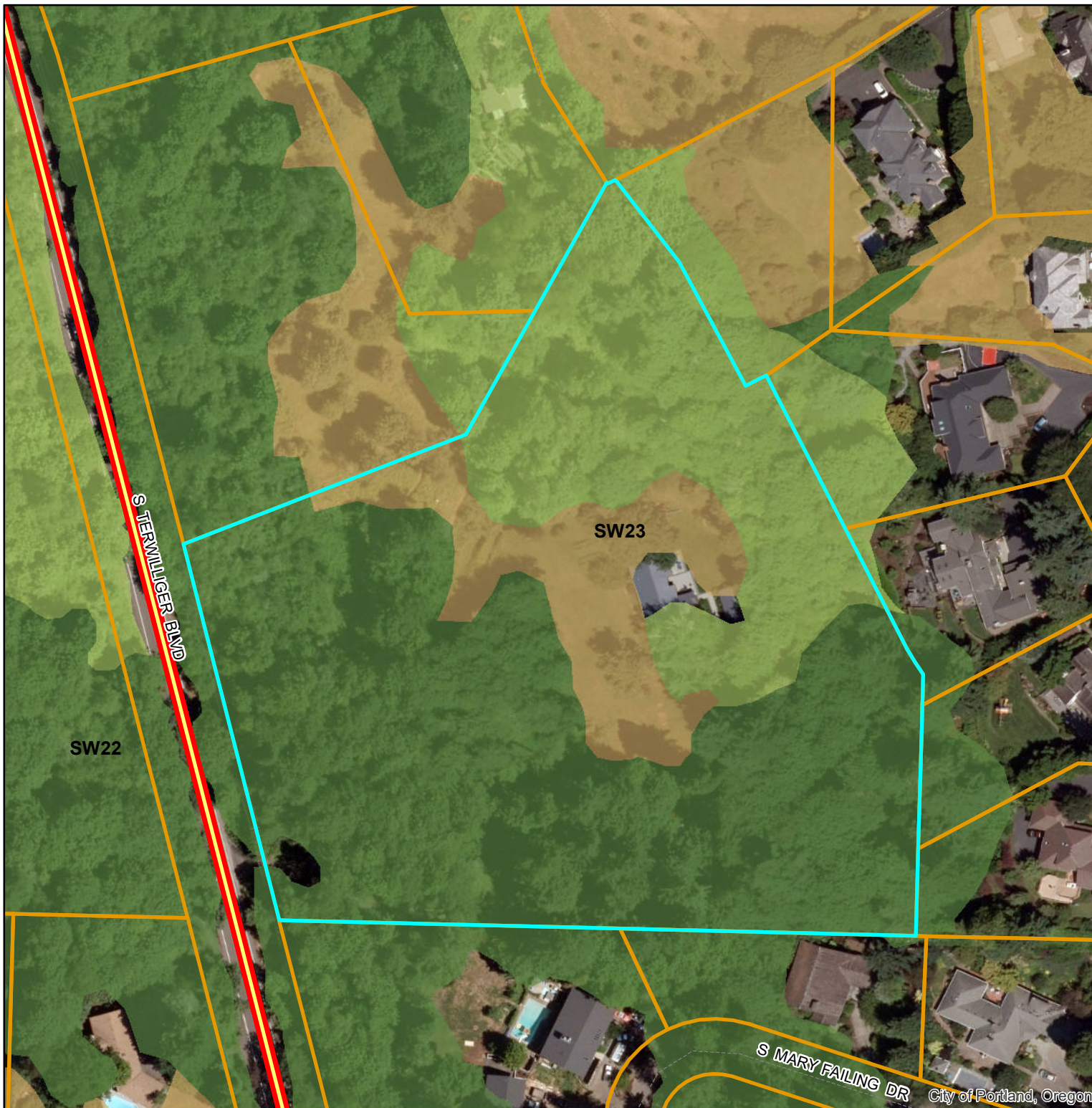
Bureau of Planning and Sustainability  
Innovation. Collaboration. Practical Solutions.

City of Portland, Oregon

## Environmental Overlay Zone Map Correction Project

Natural Resources - After  
12080 S Terwilliger Blvd  
R331691

Explanation: Divide vegetation patch into parts. One section is clearly forest vegetation, the other has less complete canopy coverage and includes lower structure vegetation. It is a woodland.




### Legend

-  taxlots
-  forest
-  woodland
-  shrubland
-  herbaceous

**DRAFT**

August 20, 2020

The information on the map was derived from digital databases. Care was taken in the creation of this map but it is provided "as is". The City of Portland ensures meaningful access to city programs, services, and activities to comply with Civil Rights Title VI and ADA Title II laws and reasonably provides: translation, interpretation, modifications, accommodations, alternative formats, auxiliary aids and services. To request these services, contact 503-823-7700, City TTY 503-823-6868, Relay Service: 711.





Bureau of Planning and Sustainability  
Innovation. Collaboration. Practical Solutions.

City of Portland, Oregon

## Environmental Overlay Zone Map Correction Project

Natural Resources - Before  
12123 N/SW 59th Ave

Explanation:

### Legend

-  taxlots
-  piped stream segment
-  open stream channel
-  Wetlands
-  building footprints
-  forest
-  woodland
-  shrubland
-  herbaceous

**DRAFT**

August 7, 2020

The information on the map was derived from digital databases. Care was taken in the creation of this map but it is provided "as is". The City of Portland ensures meaningful access to city programs, services, and activities to comply with Civil Rights Title VI and ADA Title II laws and reasonably provides: translation, interpretation, modifications, accommodations, alternative formats, auxiliary aids and services. To request these services, contact 503-823-7700, City TTY 503-823-6868, Relay Service: 711.

0 25 50 Feet





Bureau of Planning and Sustainability  
Innovation. Collaboration. Practical Solutions.



City of Portland, Oregon

## Environmental Overlay Zone Map Correction Project

Natural Resources - After  
12123 N/SW 59th Ave

**Explanation: Adjust forest mapping to better follow the edge of the high structure forest canopy and to exclude shrubs.**

### Legend

-  taxlots
-  piped stream segment
-  open stream channel
-  Wetlands
-  building footprints
-  forest
-  woodland
-  shrubland
-  herbaceous

**DRAFT**

August 7, 2020

The information on the map was derived from digital databases. Care was taken in the creation of this map but it is provided "as is". The City of Portland ensures meaningful access to city programs, services, and activities to comply with Civil Rights Title VI and ADA Title II laws and reasonably provides: translation, interpretation, modifications, accommodations, alternative formats, auxiliary aids and services. To request these services, contact 503-823-7700, City TTY 503-823-6868, Relay Service: 711.

0 25 50 Feet







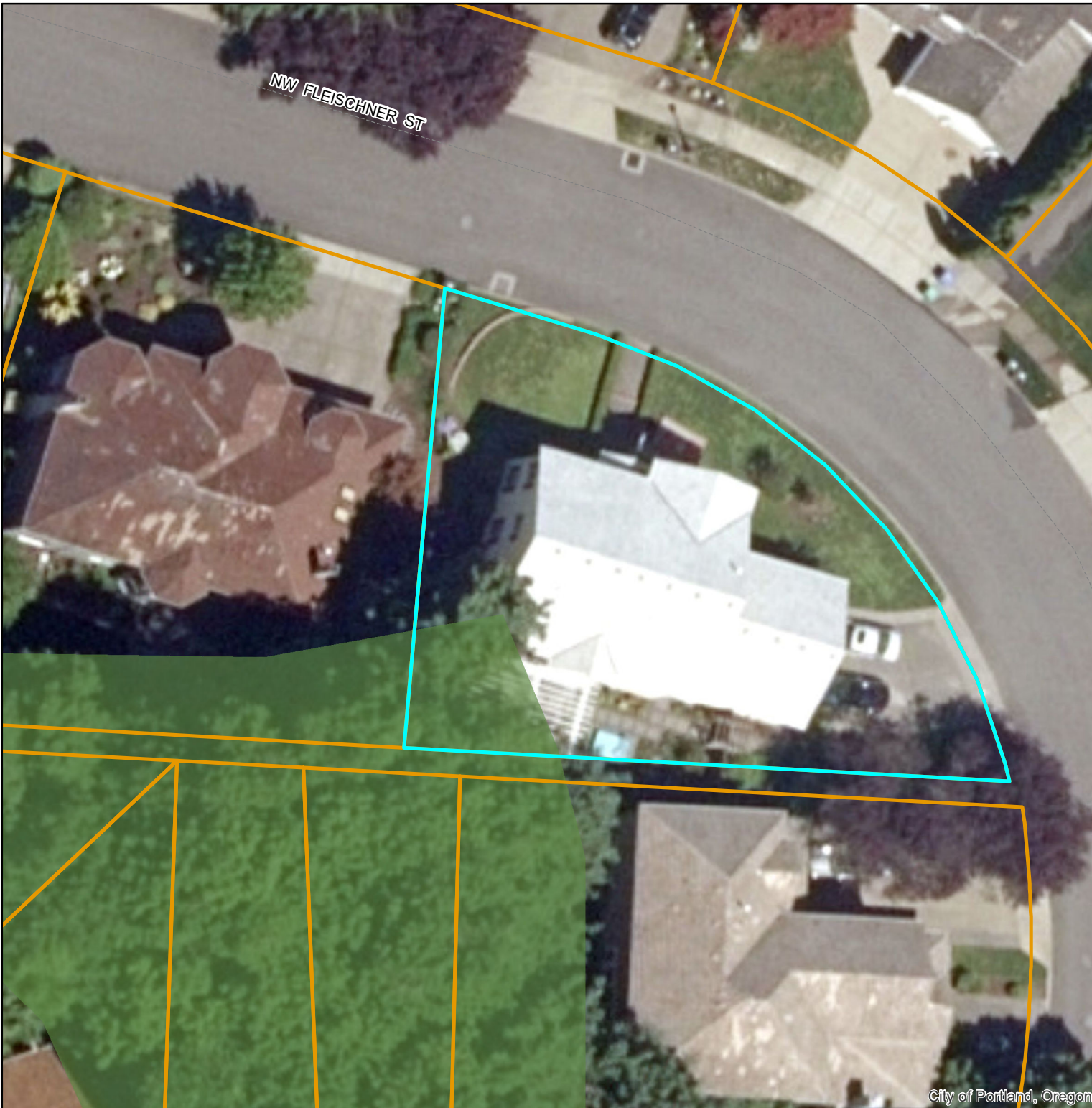
Bureau of Planning and Sustainability  
Innovation. Collaboration. Practical Solutions.

City of Portland, Oregon

## Environmental Overlay Zone Map Correction Project

Existing Draft Ezones

9626 NW FLEISCHNER ST




### Legend

-  taxlots
-  forest
-  woodland
-  shrubland
-  herbaceous

**DRAFT**

July 23, 2020

The information on the map was derived from digital databases. Care was taken in the creation of this map but it is provided "as is". The City of Portland ensures meaningful access to city programs, services, and activities to comply with Civil Rights Title VI and ADA Title II laws and reasonably provides: translation, interpretation, modifications, accommodations, alternative formats, auxiliary aids and services. To request these services, contact 503-823-7700, City TTY 503-823-6868, Relay Service: 711.





Bureau of Planning and Sustainability  
Innovation. Collaboration. Practical Solutions.

City of Portland, Oregon

## Environmental Overlay Zone Map Correction Project

Updated Draft Ezones

9626 NW FLEISCHNER ST



### Legend

-  taxlots
-  forest
-  woodland
-  shrubland
-  herbaceous

**DRAFT**

July 23, 2020

The information on the map was derived from digital databases. Care was taken in the creation of this map but it is provided "as is". The City of Portland ensures meaningful access to city programs, services, and activities to comply with Civil Rights Title VI and ADA Title II laws and reasonably provides: translation, interpretation, modifications, accommodations, alternative formats, auxiliary aids and services. To request these services, contact 503-823-7700, City TTY 503-823-6868, Relay Service: 711.

0 15 30 Feet





Bureau of Planning and Sustainability  
Innovation. Collaboration. Practical Solutions.

City of Portland, Oregon

## Environmental Overlay Zone Map Correction Project

Current Draft Ezones

2303 SW MARKET STREET DR

### Legend

-  taxlots
-  Transtion Area
-  Draft C Zone
-  Draft P Zone
-  Existing C Zone
-  Existing P Zone

**DRAFT**

July 23, 2020

The information on the map was derived from digital databases Care was taken in the creation of this map but it is provided "as is". The City of Portland ensures meaningful access to city programs, services, and activities to comply with Civil Rights Title VI and ADA Title II laws and reasonably provides: translation, interpretation, modifications, accommodations, alternative formats, auxiliary aids and services. To request these services, contact 503-823-7700, City TTY 503-823-6868, Relay Service: 711.

0 15 30 Feet



City of Portland, Oregon




Bureau of Planning and Sustainability  
Innovation. Collaboration. Practical Solutions.

City of Portland, Oregon

## Environmental Overlay Zone Map Correction Project

Updated Draft Ezones

2303 SW MARKET ST DR



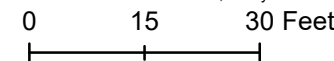
### Legend

-  taxlots
-  forest
-  woodland
-  shrubland
-  herbaceous

**DRAFT**

July 23, 2020

The information on the map was derived from digital databases. Care was taken in the creation of this map but it is provided "as is". The City of Portland ensures meaningful access to city programs, services, and activities to comply with Civil Rights Title VI and ADA Title II laws and reasonably provides: translation, interpretation, modifications, accommodations, alternative formats, auxiliary aids and services. To request these services, contact 503-823-7700, City TTY 503-823-6868, Relay Service: 711.



City of Portland, Oregon



Bureau of Planning and Sustainability  
Innovation. Collaboration. Practical Solutions.

City of Portland, Oregon

## Environmental Overlay Zone Map Correction Project

Natural Resources - Before  
11222 SW 27th Ave

Explanation:

### Legend

-  taxlots
-  piped stream segment
-  open stream channel
-  Wetlands
-  building footprints
-  forest
-  woodland
-  shrubland
-  herbaceous

**DRAFT**

July 17, 2020

The information on the map was derived from digital databases. Care was taken in the creation of this map but it is provided "as is". The City of Portland ensures meaningful access to city programs, services, and activities to comply with Civil Rights Title VI and ADA Title II laws and reasonably provides: translation, interpretation, modifications, accommodations, alternative formats, auxiliary aids and services. To request these services, contact 503-823-7700, City TTY 503-823-6868, Relay Service: 711.

0 15 30 Feet





Bureau of Planning and Sustainability  
Innovation. Collaboration. Practical Solutions.










City of Portland, Oregon

## Environmental Overlay Zone Map Correction Project

Natural Resources - After  
11222 SW 27th Ave  
Resource Site SW20

Explanation: Edited vegetation  
data to reflect extent of current  
tree canopy after permitted  
removal of tree.

### Legend

-  taxlots
-  piped stream segment
-  open stream channel
-  Wetlands
-  building footprints
-  forest
-  woodland
-  shrubland
-  herbaceous

**DRAFT**

July 17, 2020

The information on the map was derived from digital databases. Care was taken in the creation of this map but it is provided "as is". The City of Portland ensures meaningful access to city programs, services, and activities to comply with Civil Rights Title VI and ADA Title II laws and reasonably provides: translation, interpretation, modifications, accommodations, alternative formats, auxiliary aids and services. To request these services, contact 503-823-7700, City TTY 503-823-6868, Relay Service: 711.

0 15 30 Feet





Bureau of Planning and Sustainability  
Innovation. Collaboration. Practical Solutions.  
City of Portland, Oregon

## Environmental Overlay Zone Map Correction Project

### Current Forest Vegetation - E-zones

12036 SE Brookside Dr



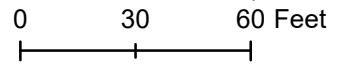
### Legend

-  taxlots
-  forest
-  woodland
-  shrubland
-  herbaceous

**DRAFT**

June 17, 2020

The information on the map was derived from digital databases. Care was taken in the creation of this map but it is provided "as is". The City of Portland ensures meaningful access to city programs, services, and activities to comply with Civil Rights Title VI and ADA Title II laws and reasonably provides: translation, interpretation, modifications, accommodations, alternative formats, auxiliary aids and services. To request these services, contact 503-823-7700, City TTY 503-823-6868, Relay Service: 711.





Bureau of Planning and Sustainability  
 Innovation. Collaboration. Practical Solutions.  
 City of Portland, Oregon

## Environmental Overlay Zone Map Correction Project

Updated Forest Vegetation - Ezones

12036 SE Brookside Dr




### Legend

-  taxlots
-  forest
-  woodland
-  shrubland
-  herbaceous

**DRAFT**

June 17, 2020

The information on the map was derived from digital databases. Care was taken in the creation of this map but it is provided "as is". The City of Portland ensures meaningful access to city programs, services, and activities to comply with Civil Rights Title VI and ADA Title II laws and reasonably provides: translation, interpretation, modifications, accommodations, alternative formats, auxiliary aids and services. To request these services, contact 503-823-7700, City TTY 503-823-6868, Relay Service: 711.







Bureau of Planning and Sustainability  
Innovation. Collaboration. Practical Solutions.

City of Portland, Oregon

## Environmental Overlay Zone Map Correction Project

Current Forest Vegetation - Ezone

15016 SE Belmore St

### Legend

-  taxlots
-  forest
-  woodland
-  shrubland
-  herbaceous

**DRAFT**

June 17, 2020

The information on the map was derived from digital databases. Care was taken in the creation of this map but it is provided "as is". The City of Portland ensures meaningful access to city programs, services, and activities to comply with Civil Rights Title VI and ADA Title II laws and reasonably provides: translation, interpretation, modifications, accommodations, alternative formats, auxiliary aids and services. To request these services, contact 503-823-7700, City TTY 503-823-6868, Relay Service: 711.

0 20 40 Feet





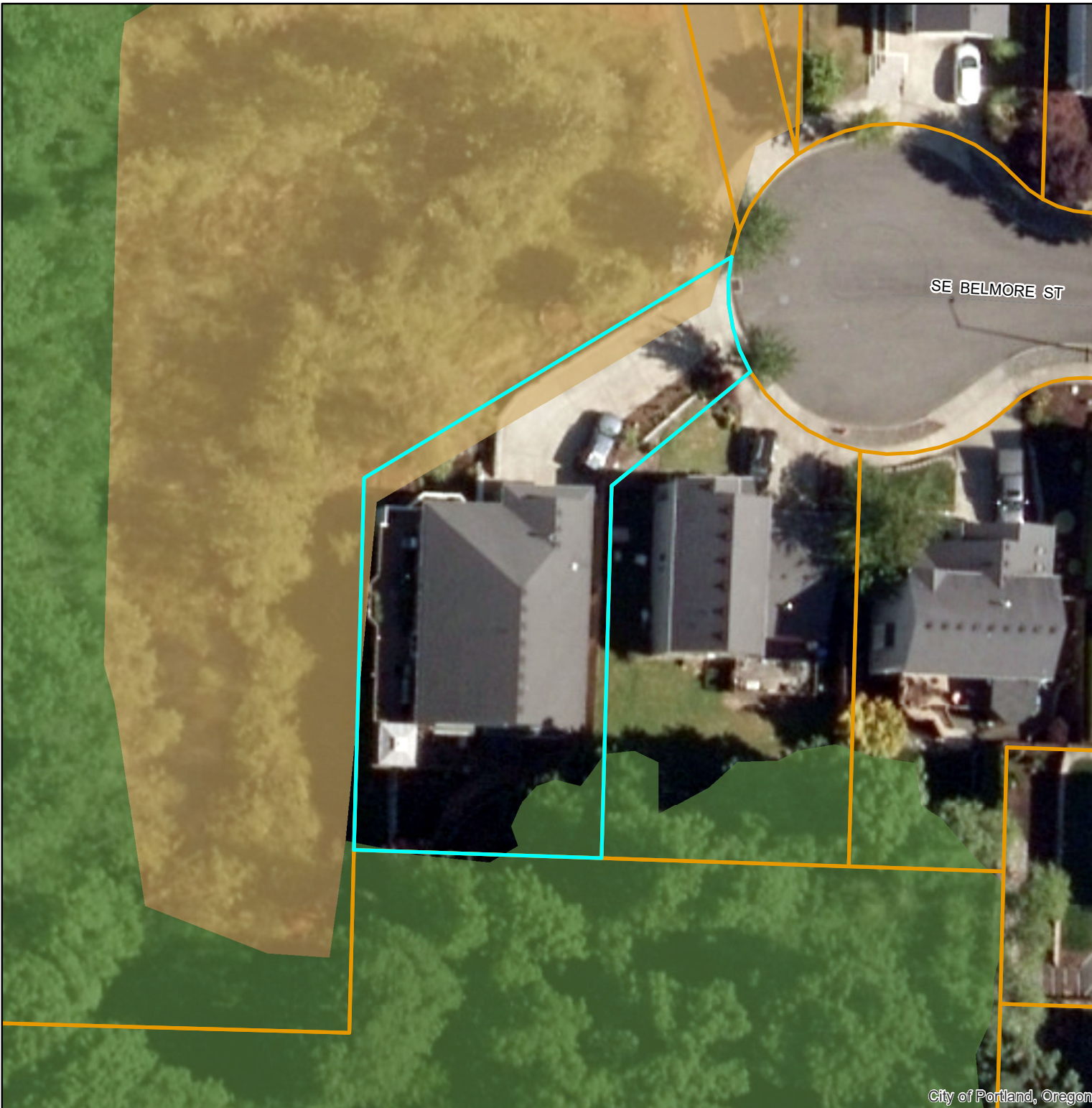
Bureau of Planning and Sustainability  
Innovation. Collaboration. Practical Solutions.

City of Portland, Oregon

## Environmental Overlay Zone Map Correction Project

Edited Forest Vegetation - Ezones

15016 SE BELMORE ST




### Legend

-  taxlots
-  forest
-  woodland
-  shrubland
-  herbaceous

**DRAFT**

June 17, 2020

The information on the map was derived from digital databases. Care was taken in the creation of this map but it is provided "as is". The City of Portland ensures meaningful access to city programs, services, and activities to comply with Civil Rights Title VI and ADA Title II laws and reasonably provides: translation, interpretation, modifications, accommodations, alternative formats, auxiliary aids and services. To request these services, contact 503-823-7700, City TTY 503-823-6868, Relay Service: 711.





Bureau of Planning and Sustainability  
Innovation. Collaboration. Practical Solutions.










City of Portland, Oregon

## Environmental Overlay Zone Map Correction Project

Natural Resources - Before  
6100 SW Madison Ct  
Resource Site FC1

### Explanation:


### Legend

-  taxlots
-  piped stream segment
-  open stream channel
-  Wetlands
-  building footprints
-  forest
-  woodland
-  shrubland
-  herbaceous

**DRAFT**

July 17, 2020

The information on the map was derived from digital databases. Care was taken in the creation of this map but it is provided "as is". The City of Portland ensures meaningful access to city programs, services, and activities to comply with Civil Rights Title VI and ADA Title II laws and reasonably provides: translation, interpretation, modifications, accommodations, alternative formats, auxiliary aids and services. To request these services, contact 503-823-7700, City TTY 503-823-6868, Relay Service: 711.











## Environmental Overlay Zone Map Correction Project

Natural Resources - Before  
 6100 SW Madison Ct  
 Resource Site FC1

Explanation: Lidar shows that riparian ravine extends further than mapped headwater. Property owner reported that season stream emerges from an outfall that is near the corner of her property. She also said the stream flows throughout wet season. It is not ephemeral.

### Legend

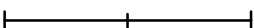
-  StreamEdit\_SWMadison
-  taxlots
-  piped stream segment
-  open stream channel
-  Wetlands
-  building footprints

**DRAFT**

July 17, 2020

The information on the map was derived from digital databases. Care was taken in the creation of this map but it is provided "as is". The City of Portland ensures meaningful access to city programs, services, and activities to comply with Civil Rights Title VI and ADA Title II laws and reasonably provides: translation, interpretation, modifications, accommodations, alternative formats, auxiliary aids and services. To request these services, contact 503-823-7700, City TTY 503-823-6868, Relay Service: 711.

0 75 150 Feet






Bureau of Planning and Sustainability  
Innovation. Collaboration. Practical Solutions.

City of Portland, Oregon

## Environmental Overlay Zone Map Correction Project

### Vegetation

1402 SW Medwyn Terrace

### Legend

-  taxlots
-  forest
-  woodland
-  shrubland
-  herbaceous

**DRAFT**

July 16, 2020

The information on the map was derived from digital databases. Care was taken in the creation of this map but it is provided "as is". The City of Portland ensures meaningful access to city programs, services, and activities to comply with Civil Rights Title VI and ADA Title II laws and reasonably provides: translation, interpretation, modifications, accommodations, alternative formats, auxiliary aids and services. To request these services, contact 503-823-7700, City TTY 503-823-6868, Relay Service: 711.

0 30 60 Feet





Bureau of Planning and Sustainability  
Innovation. Collaboration. Practical Solutions.

City of Portland, Oregon

## Environmental Overlay Zone Map Correction Project

### Vegetation Edits

1402 SW Medwyn Terrace

Remap area of vegetation.  
This is shrubland, not forest.  
Model should now exclude  
grove of trees that are not  
contiguous to larger  
forest patch.

### Legend

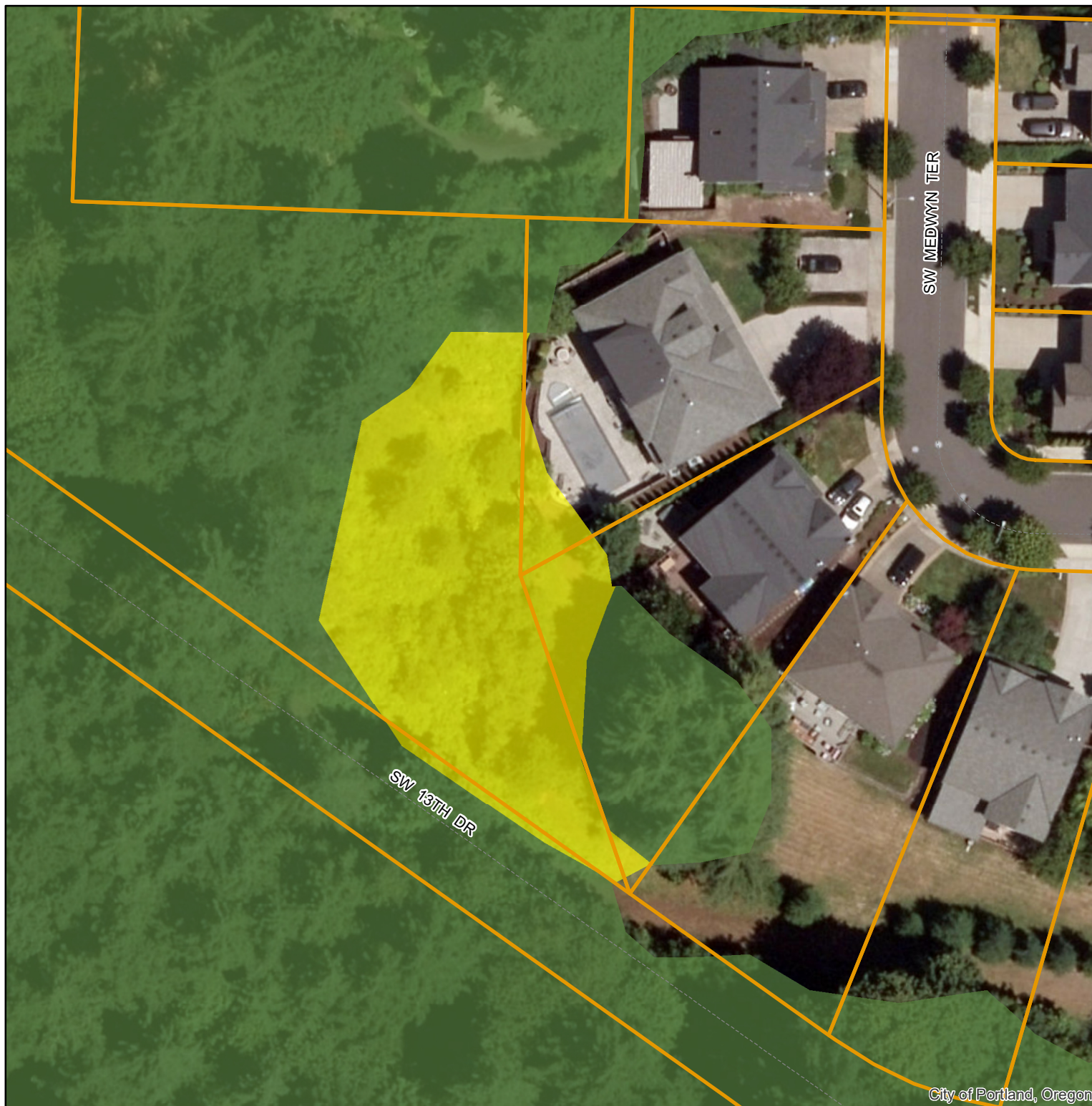
-  taxlots
-  forest
-  woodland
-  shrubland
-  herbaceous

**DRAFT**

July 16, 2020

The information on the map was derived from digital databases. Care was taken in the creation of this map but it is provided "as is". The City of Portland ensures meaningful access to city programs, services, and activities to comply with Civil Rights Title VI and ADA Title II laws and reasonably provides: translation, interpretation, modifications, accommodations, alternative formats, auxiliary aids and services. To request these services, contact 503-823-7700, City TTY 503-823-6868, Relay Service: 711.

0 30 60 Feet





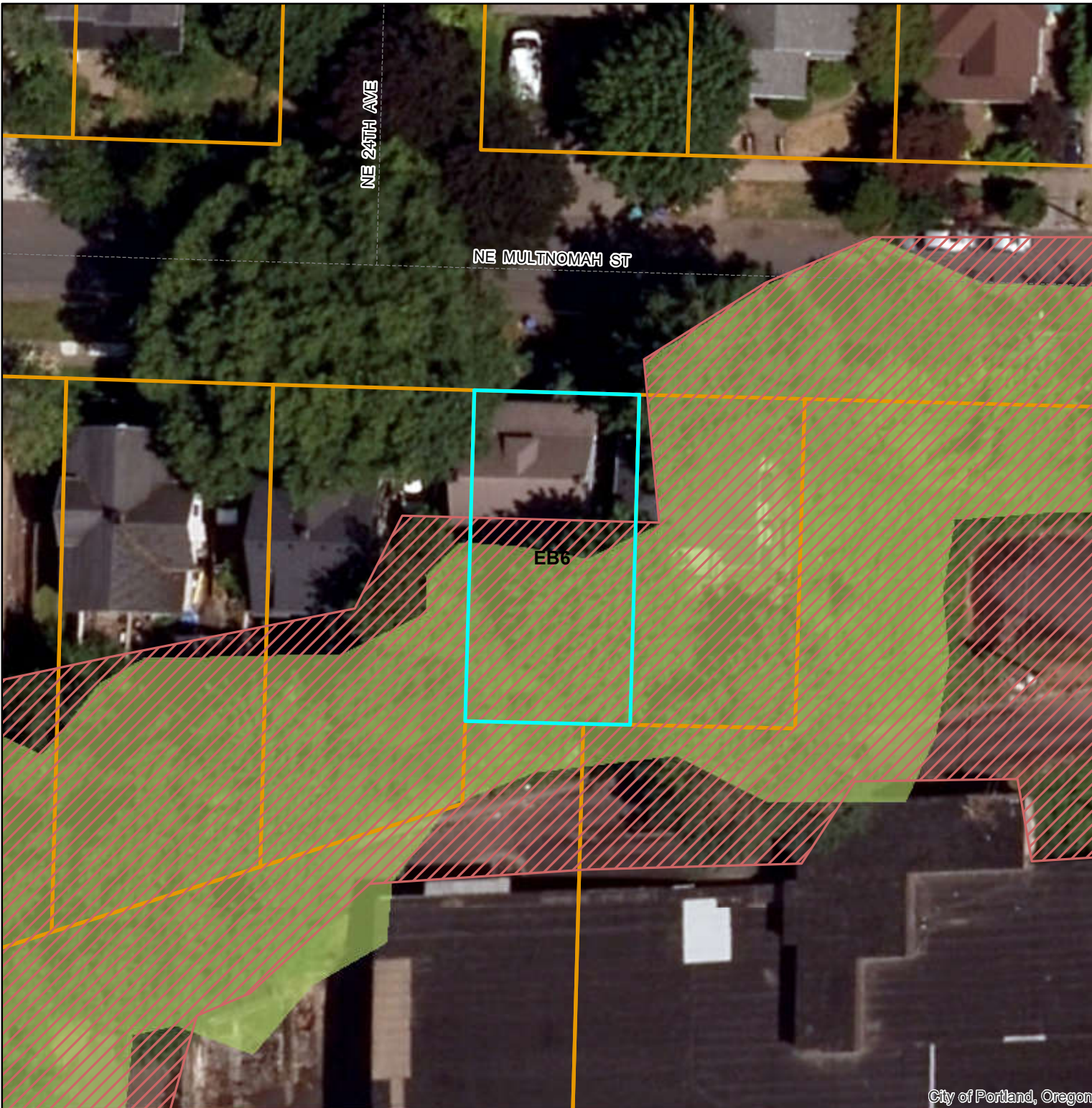
Bureau of Planning and Sustainability  
Innovation. Collaboration. Practical Solutions.

City of Portland, Oregon







## Environmental Overlay Zone Map Correction Project

### Vegetation

2404 NE Multnomah St




### Legend

-  Special Habitat Areas (SHAs)
-  taxlots
-  forest
-  woodland
-  shrubland
-  herbaceous

**DRAFT**

January 4, 2021

The information on the map was derived from digital databases. Care was taken in the creation of this map but it is provided "as is". The City of Portland ensures meaningful access to city programs, services, and activities to comply with Civil Rights Title VI and ADA Title II laws and reasonably provides: translation, interpretation, modifications, accommodations, alternative formats, auxiliary aids and services. To request these services, contact 503-823-7700, City TTY 503-823-6868, Relay Service: 711.



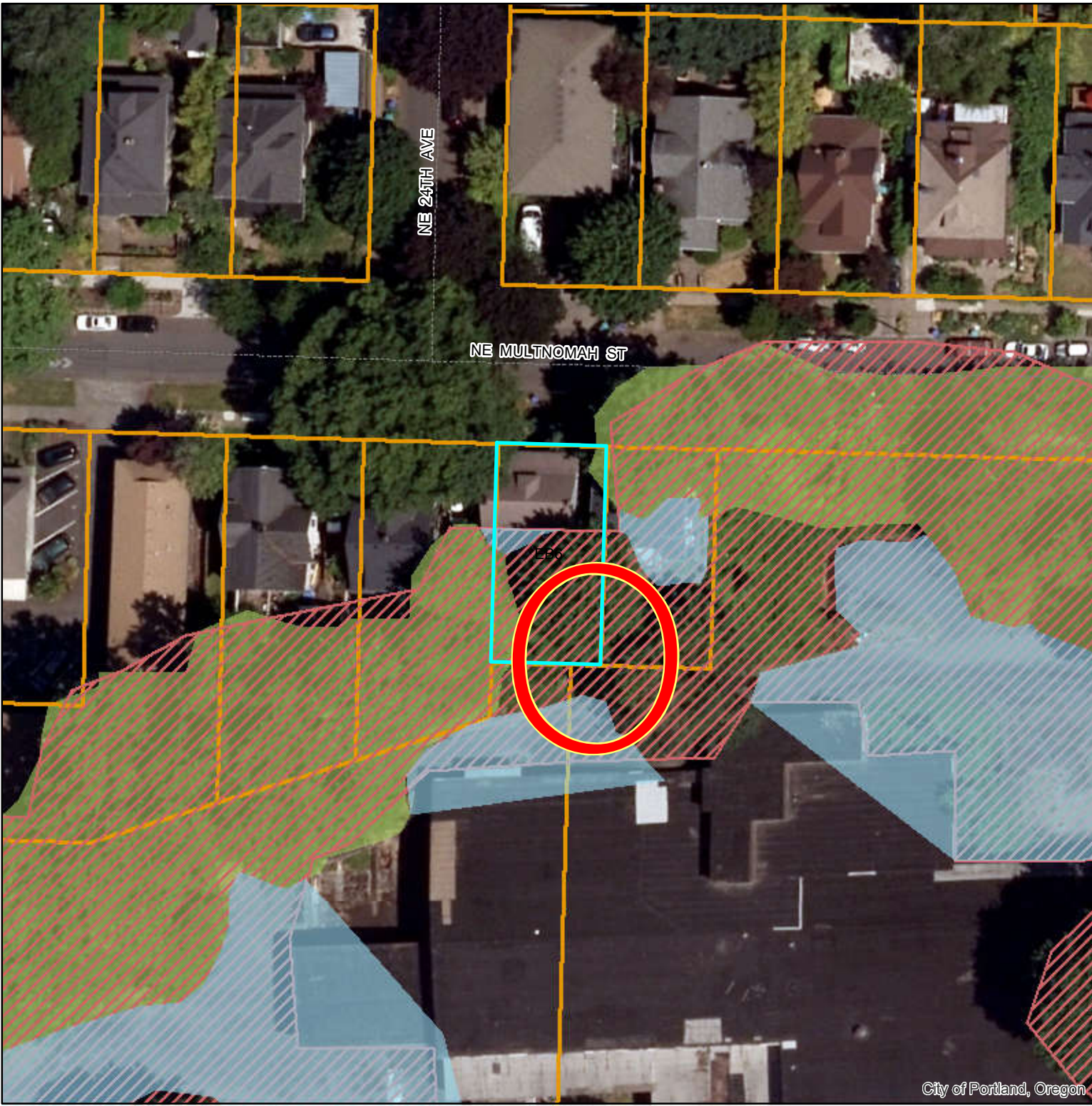


Bureau of Planning and Sustainability  
Innovation. Collaboration. Practical Solutions.  
City of Portland, Oregon








### Environmental Overlay Zone Map Correction Project

Natural Resources - After  
2404 NE Multnomah St  
R182000

Remap woodland vegetation.  
Edit Sullivan's Gulch SHA to  
exclude non-vegetated areas,  
such as pavement and buildings.



#### Legend

-  SHAEdit\_Sullivans
-  Special Habitat Areas (SHAs)
-  taxlots
-  forest
-  woodland
-  shrubland
-  herbaceous

**DRAFT**

January 11, 2021

The information on the map was derived from digital databases. Care was taken in the creation of this map but it is provided "as is". The City of Portland ensures meaningful access to city programs, services, and activities to comply with Civil Rights Title VI and ADA Title II laws and reasonably provides: translation, interpretation, modifications, accommodations, alternative formats, auxiliary aids and services. To request these services, contact 503-823-7700, City TTY 503-823-6868, Relay Service: 711.

