



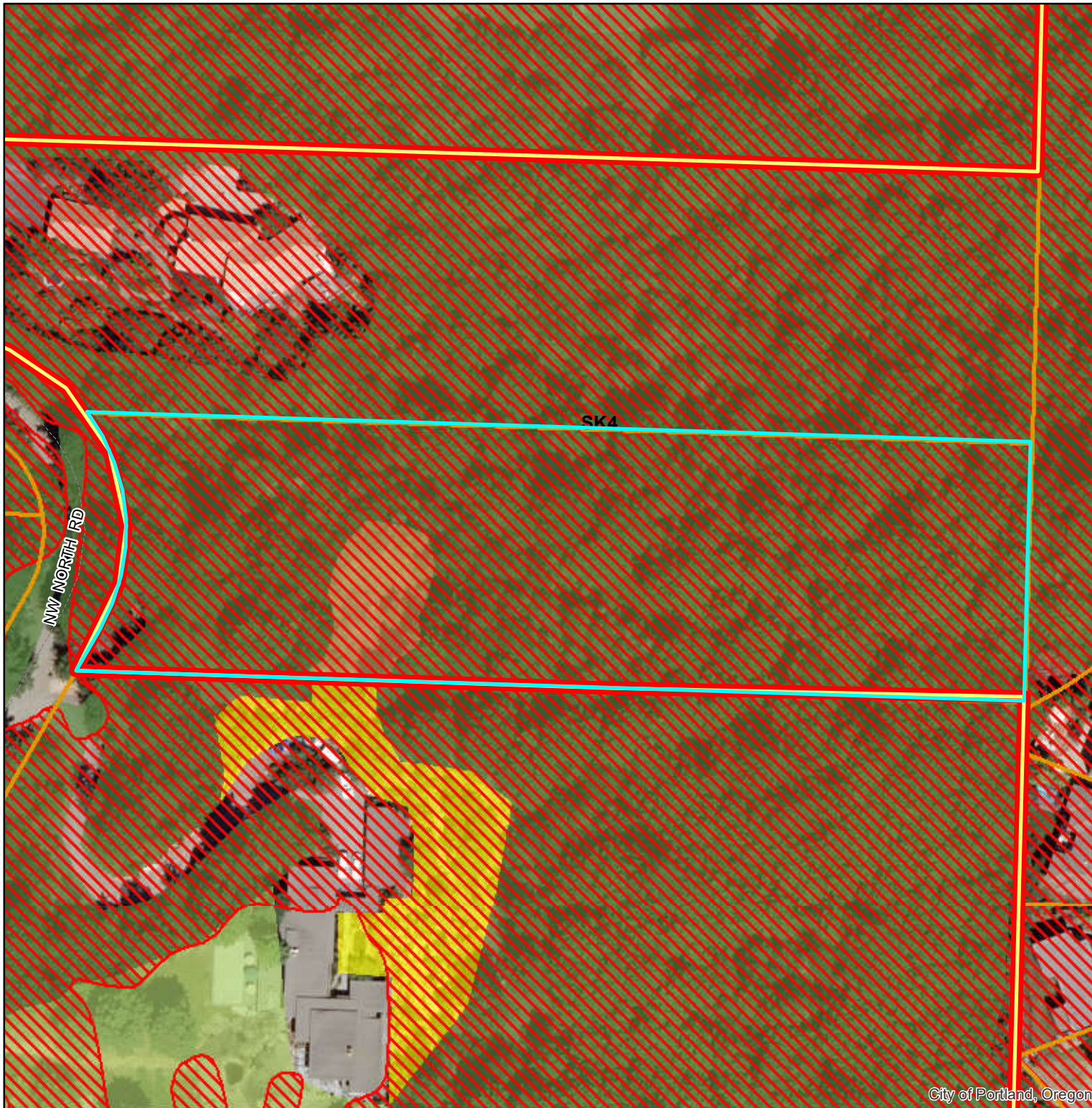
Bureau of Planning and Sustainability
Innovation. Collaboration. Practical Solutions.

City of Portland, Oregon

Environmental Overlay Zone Map Correction Project

Vegetation and Slope

3980 NW North Rd




Legend

-  taxlots
-  steep slopes (25% or more)
-  forest
-  woodland
-  shrubland
-  herbaceous

DRAFT

December 16, 2020

The information on the map was derived from digital databases. Care was taken in the creation of this map but it is provided "as is". The City of Portland ensures meaningful access to city programs, services, and activities to comply with Civil Rights Title VI and ADA Title II laws and reasonably provides: translation, interpretation, modifications, accommodations, alternative formats, auxiliary aids and services. To request these services, contact 503-823-7700, City TTY 503-823-6868, Relay Service: 711.





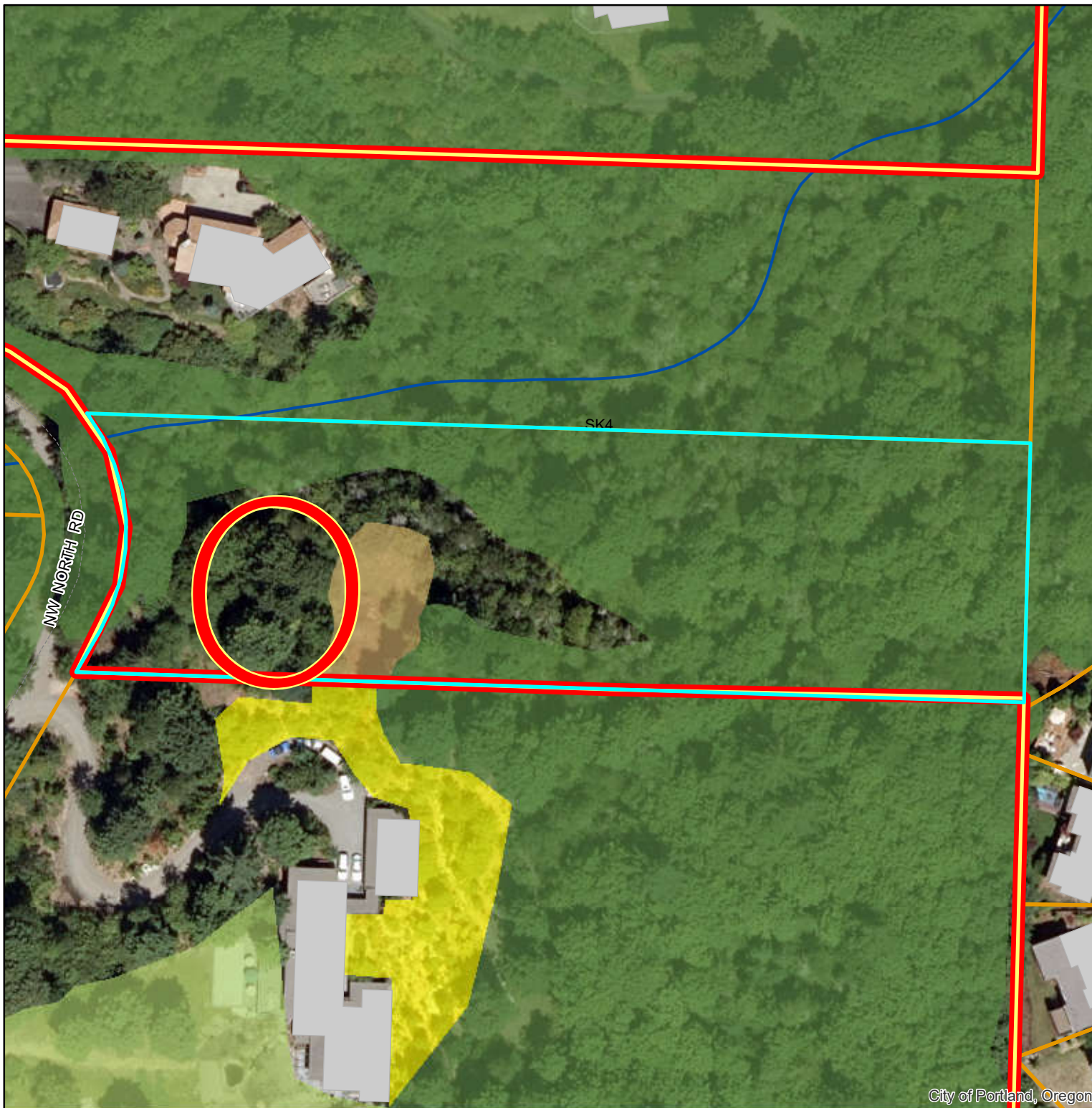
Bureau of Planning and Sustainability
Innovation. Collaboration. Practical Solutions.

City of Portland, Oregon










Environmental Overlay Zone Map Correction Project

Natural Resources - After
3980 N/NW North Rd
R118533

Remap forest to exclude portions
of low canopy vegetation and
areas that are not contiguous to
the stream.



Legend


-  taxlots
-  piped stream segment
-  open stream channel
-  Wetlands
-  building footprints
-  forest
-  woodland
-  shrubland
-  herbaceous

DRAFT

December 24, 2020

The information on the map was derived from digital databases. Care was taken in the creation of this map but it is provided "as is". The City of Portland ensures meaningful access to city programs, services, and activities to comply with Civil Rights Title VI and ADA Title II laws and reasonably provides: translation, interpretation, modifications, accommodations, alternative formats, auxiliary aids and services. To request these services, contact 503-823-7700, City TTY 503-823-6868, Relay Service: 711.

0 55 110 Feet





Bureau of Planning and Sustainability
Innovation. Collaboration. Practical Solutions.

City of Portland, Oregon

Environmental Overlay Zone Map Correction Project

Vegetation and Slope

11030 NW 2ND CT




Legend

-  taxlots
-  steep slopes (25% or more)
-  forest
-  woodland
-  shrubland
-  herbaceous

DRAFT

December 16, 2020

The information on the map was derived from digital databases Care was taken in the creation of this map but it is provided "as is". The City of Portland ensures meaningful access to city programs, services, and activities to comply with Civil Rights Title VI and ADA Title II laws and reasonably provides: translation, interpretation, modifications, accommodations, alternative formats, auxiliary aids and services. To request these services, contact 503-823-7700, City TTY 503-823-6868, Relay Service: 711.





Bureau of Planning and Sustainability
Innovation. Collaboration. Practical Solutions.

City of Portland, Oregon

Environmental Overlay Zone Map Correction Project

Natural Resources - After
11030 SW 2nd Ct
R288343

Remap forest to exclude trees
on lot, which are not connected
to the forest patch that covers
nearby lots.




Legend

-  taxlots
-  piped stream segment
-  open stream channel
-  Wetlands
-  building footprints
-  forest
-  woodland
-  shrubland
-  herbaceous

DRAFT

December 24, 2020

The information on the map was derived from digital databases. Care was taken in the creation of this map but it is provided "as is". The City of Portland ensures meaningful access to city programs, services, and activities to comply with Civil Rights Title VI and ADA Title II laws and reasonably provides: translation, interpretation, modifications, accommodations, alternative formats, auxiliary aids and services. To request these services, contact 503-823-7700, City TTY 503-823-6868, Relay Service: 711.





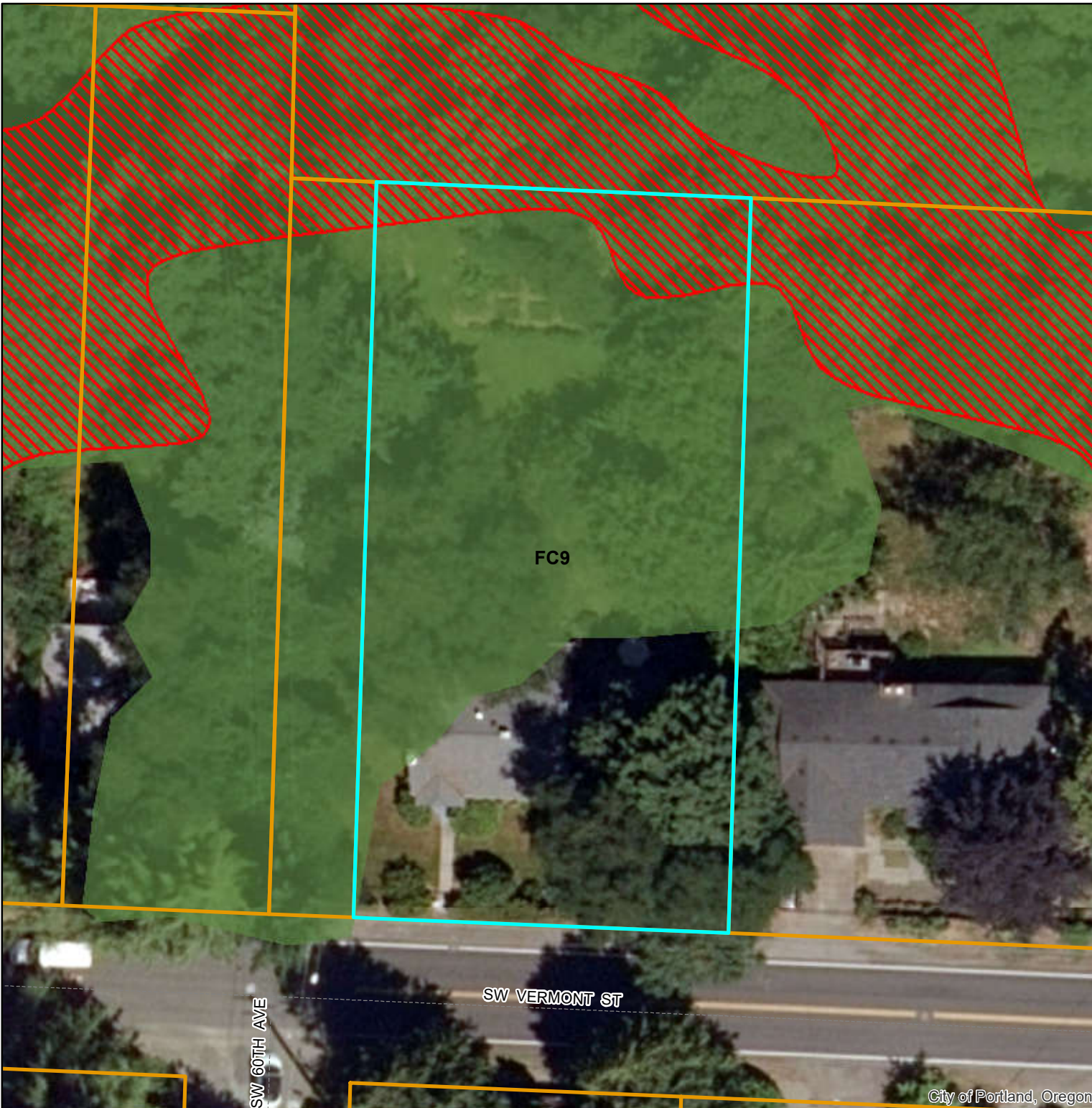
Bureau of Planning and Sustainability
Innovation. Collaboration. Practical Solutions.

City of Portland, Oregon

Environmental Overlay Zone Map Correction Project

Vegetation and Slope

5945 SW VERMONT ST




Legend

-  taxlots
-  steep slopes (25% or more)
-  forest
-  woodland
-  shrubland
-  herbaceous

DRAFT

December 16, 2020

The information on the map was derived from digital databases. Care was taken in the creation of this map but it is provided "as is". The City of Portland ensures meaningful access to city programs, services, and activities to comply with Civil Rights Title VI and ADA Title II laws and reasonably provides: translation, interpretation, modifications, accommodations, alternative formats, auxiliary aids and services. To request these services, contact 503-823-7700, City TTY 503-823-6868, Relay Service: 711.





Bureau of Planning and Sustainability
Innovation. Collaboration. Practical Solutions.

City of Portland, Oregon

Environmental Overlay Zone Map Correction Project

Natural Resources - After
5945 SW Vermont St
R329056

Remap forest to exclude large oak in back yard and other trees that are disconnected from the larger forest patch.

Legend

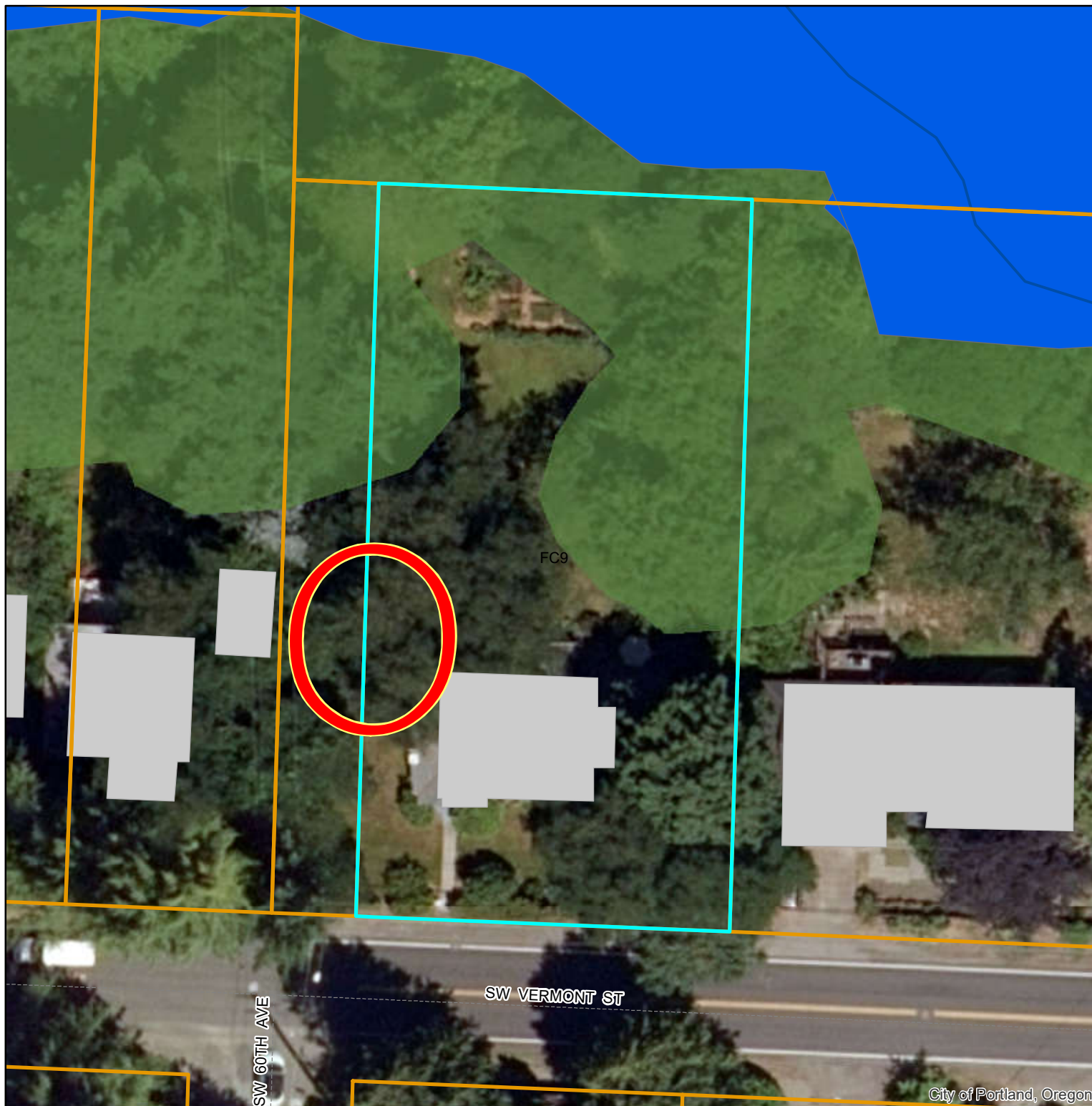
-  taxlots
-  piped stream segment
-  open stream channel
-  Wetlands
-  building footprints
-  forest
-  woodland
-  shrubland
-  herbaceous

DRAFT

December 24, 2020

The information on the map was derived from digital databases. Care was taken in the creation of this map but it is provided "as is". The City of Portland ensures meaningful access to city programs, services, and activities to comply with Civil Rights Title VI and ADA Title II laws and reasonably provides: translation, interpretation, modifications, accommodations, alternative formats, auxiliary aids and services. To request these services, contact 503-823-7700, City TTY 503-823-6868, Relay Service: 711.

0 20 40 Feet





Bureau of Planning and Sustainability
Innovation. Collaboration. Practical Solutions.

City of Portland, Oregon








Environmental Overlay Zone Map Correction Project

Natural Resources - After
NE Cadet Ave
R100491

Exclude narrow line of trees
that extends from, and is
separate from larger forest
patch.



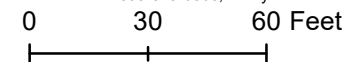
Legend

-  stream_Buffer_25
-  Wetland_Buffer_25
-  taxlots
-  forest
-  woodland
-  shrubland
-  herbaceous

DRAFT

December 23, 2020

The information on the map was derived from digital databases Care was taken in the creation of this map but it is provided "as is". The City of Portland ensures meaningful access to city programs, services, and activities to comply with Civil Rights Title VI and ADA Title II laws and reasonably provides: translation, interpretation, modifications, accommodations, alternative formats, auxiliary aids and services. To request these services, contact 503-823-7700, City TTY 503-823-6868, Relay Service: 711.





Bureau of Planning and Sustainability
Innovation. Collaboration. Practical Solutions.








City of Portland, Oregon

Environmental Overlay Zone Map Correction Project

Natural Resources - Before
NE Cadet Ave
R100491



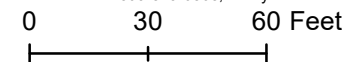
Legend

-  stream_Buffer_25
-  Wetland_Buffer_25
-  taxlots
-  forest
-  woodland
-  shrubland
-  herbaceous

DRAFT

December 23, 2020

The information on the map was derived from digital databases. Care was taken in the creation of this map but it is provided "as is". The City of Portland ensures meaningful access to city programs, services, and activities to comply with Civil Rights Title VI and ADA Title II laws and reasonably provides: translation, interpretation, modifications, accommodations, alternative formats, auxiliary aids and services. To request these services, contact 503-823-7700, City TTY 503-823-6868, Relay Service: 711.





Bureau of Planning and Sustainability
Innovation. Collaboration. Practical Solutions.

City of Portland, Oregon

Environmental Overlay Zone Map Correction Project

Natural Resources - After
3719 SW 12th Ave
R247136

Exclude area from forest mapping that was formerly occupied by dying alder trees, for which a tree removal permit has been issued.




Legend

-  taxlots
-  forest
-  woodland
-  shrubland
-  herbaceous

DRAFT

December 15, 2020

The information on the map was derived from digital databases Care was taken in the creation of this map but it is provided "as is". The City of Portland ensures meaningful access to city programs, services, and activities to comply with Civil Rights Title VI and ADA Title II laws and reasonably provides: translation, interpretation, modifications, accommodations, alternative formats, auxiliary aids and services. To request these services, contact 503-823-7700, City TTY 503-823-6868, Relay Service: 711.





Bureau of Planning and Sustainability
Innovation. Collaboration. Practical Solutions.

City of Portland, Oregon

Environmental Overlay Zone Map Correction Project

Natural Resources - Before
3719 SW 12th Ave
R247136




Legend

-  taxlots
-  forest
-  woodland
-  shrubland
-  herbaceous

DRAFT

December 15, 2020

The information on the map was derived from digital databases. Care was taken in the creation of this map but it is provided "as is". The City of Portland ensures meaningful access to city programs, services, and activities to comply with Civil Rights Title VI and ADA Title II laws and reasonably provides: translation, interpretation, modifications, accommodations, alternative formats, auxiliary aids and services. To request these services, contact 503-823-7700, City TTY 503-823-6868, Relay Service: 711.





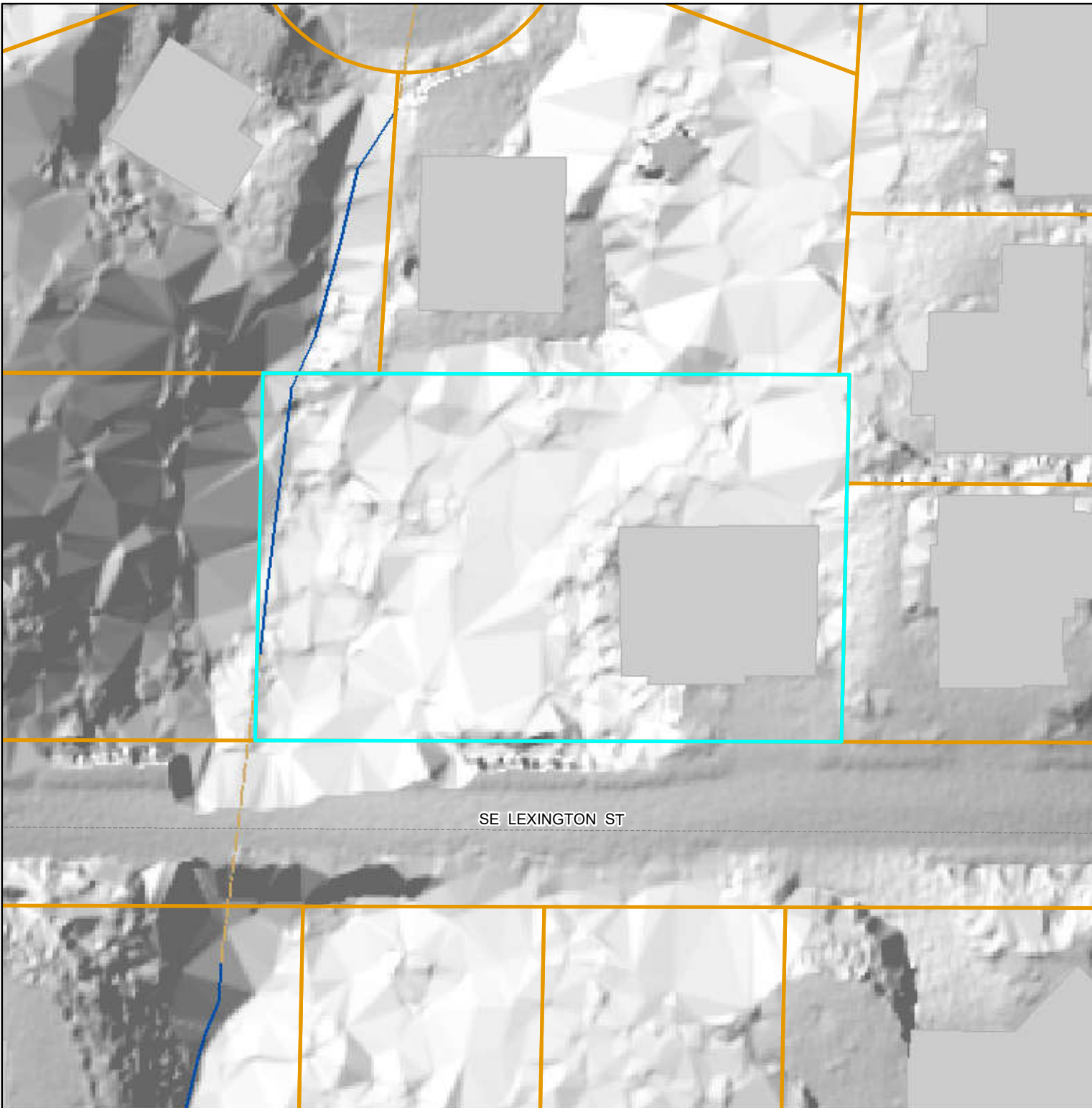
Bureau of Planning and Sustainability
Innovation. Collaboration. Practical Solutions.

City of Portland, Oregon






Environmental Overlay Zone Map Correction Project

Water Features

11929 SE Lexington St




Legend

-  taxlots
-  piped stream segment
-  open stream channel
-  Wetlands
-  building footprints

DRAFT

December 9, 2020

The information on the map was derived from digital databases. Care was taken in the creation of this map but it is provided "as is". The City of Portland ensures meaningful access to city programs, services, and activities to comply with Civil Rights Title VI and ADA Title II laws and reasonably provides: translation, interpretation, modifications, accommodations, alternative formats, auxiliary aids and services. To request these services, contact 503-823-7700, City TTY 503-823-6868, Relay Service: 711.





Bureau of Planning and Sustainability
Innovation. Collaboration. Practical Solutions.










City of Portland, Oregon

Environmental Overlay Zone Map Correction Project

Natural Resources - After
11929 SE Lexington St
R153881

Delete stream from inventory.
There was no sign of flowing
or standing water, nor was there
any evidence of a defined bed and
bank or area that was evidently
scoured by flowing water.

Legend

-  StreamEdit_11929SELexington
-  taxlots
-  piped stream segment
-  open stream channel
-  Wetlands
-  forest
-  woodland
-  shrubland
-  herbaceous

DRAFT

December 10, 2020

The information on the map was derived from digital databases. Care was taken in the creation of this map but it is provided "as is". The City of Portland ensures meaningful access to city programs, services, and activities to comply with Civil Rights Title VI and ADA Title II laws and reasonably provides: translation, interpretation, modifications, accommodations, alternative formats, auxiliary aids and services. To request these services, contact 503-823-7700, City TTY 503-823-6868, Relay Service: 711.

0 20 40 Feet





Bureau of Planning and Sustainability
Innovation. Collaboration. Practical Solutions.







City of Portland, Oregon

Environmental Overlay Zone Map Correction Project


Natural Resources - After
11929 SE Lexington St (R153881)

Explanation: Remove the steep slope designation from the area of dark blue hatching

Legend

-  site
-  taxlots
-  piped stream segment
-  open stream channel
-  Building Footprints
-  steep slopes (25% or more)

LIDAR Hillshade (2014)

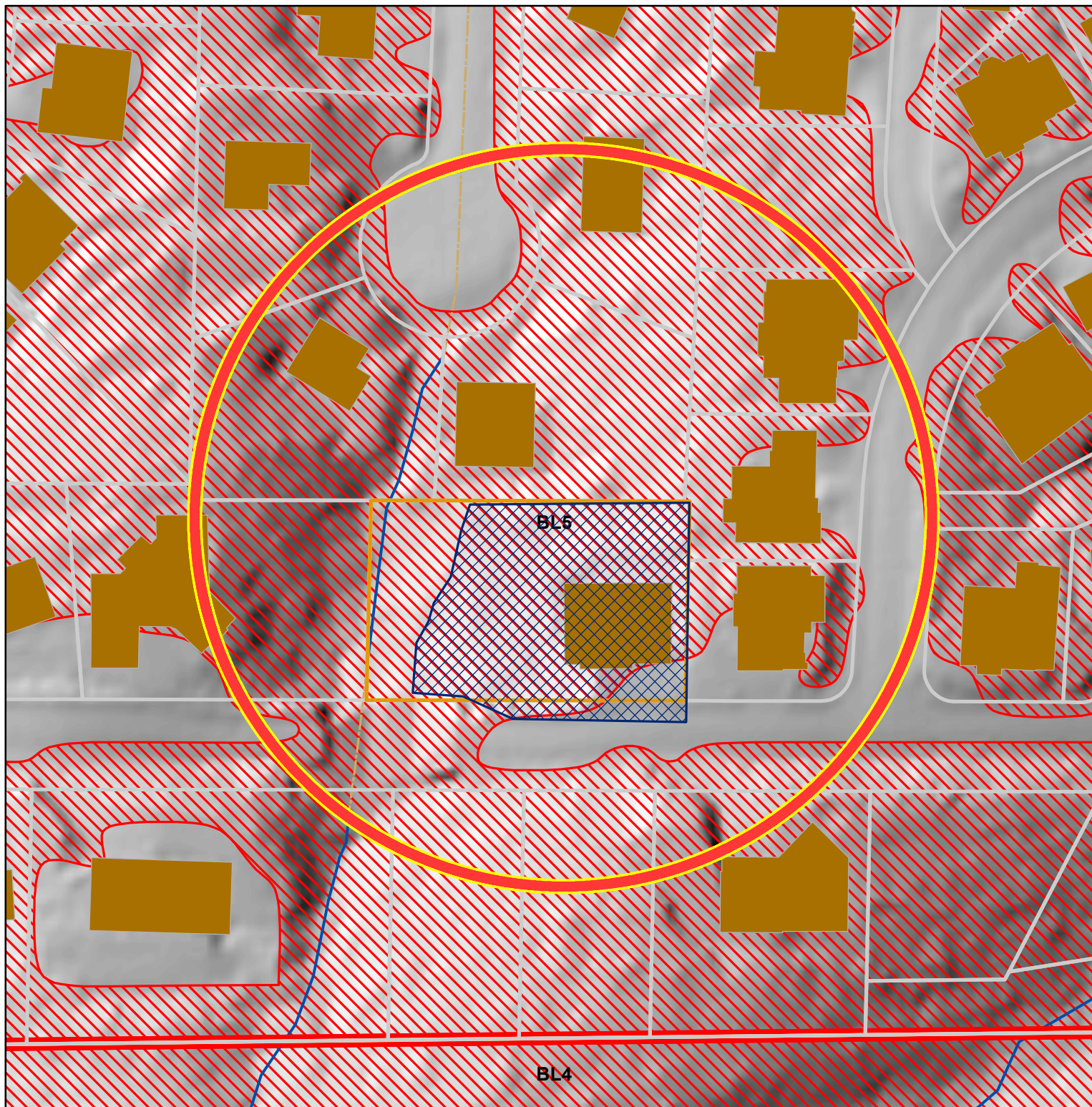
-  High : 254
- Low : 0

DRAFT

October 20, 2020

The information on the map was derived from digital databases. Care was taken in the creation of this map but it is provided "as is". The City of Portland ensures meaningful access to city programs, services, and activities to comply with Civil Rights Title VI and ADA Title II laws and reasonably provides: translation, interpretation, modifications, accommodations, alternative formats, auxiliary aids and services. To request these services, contact 503-823-7700, City TTY 503-823-6868, Relay Service: 711.

0 50 100 Feet





Bureau of Planning and Sustainability
Innovation. Collaboration. Practical Solutions.









City of Portland, Oregon

Environmental Overlay Zone Map Correction Project

Natural Resources - Before
11929 SE Lexington St (R153881)

Explanation:

Legend

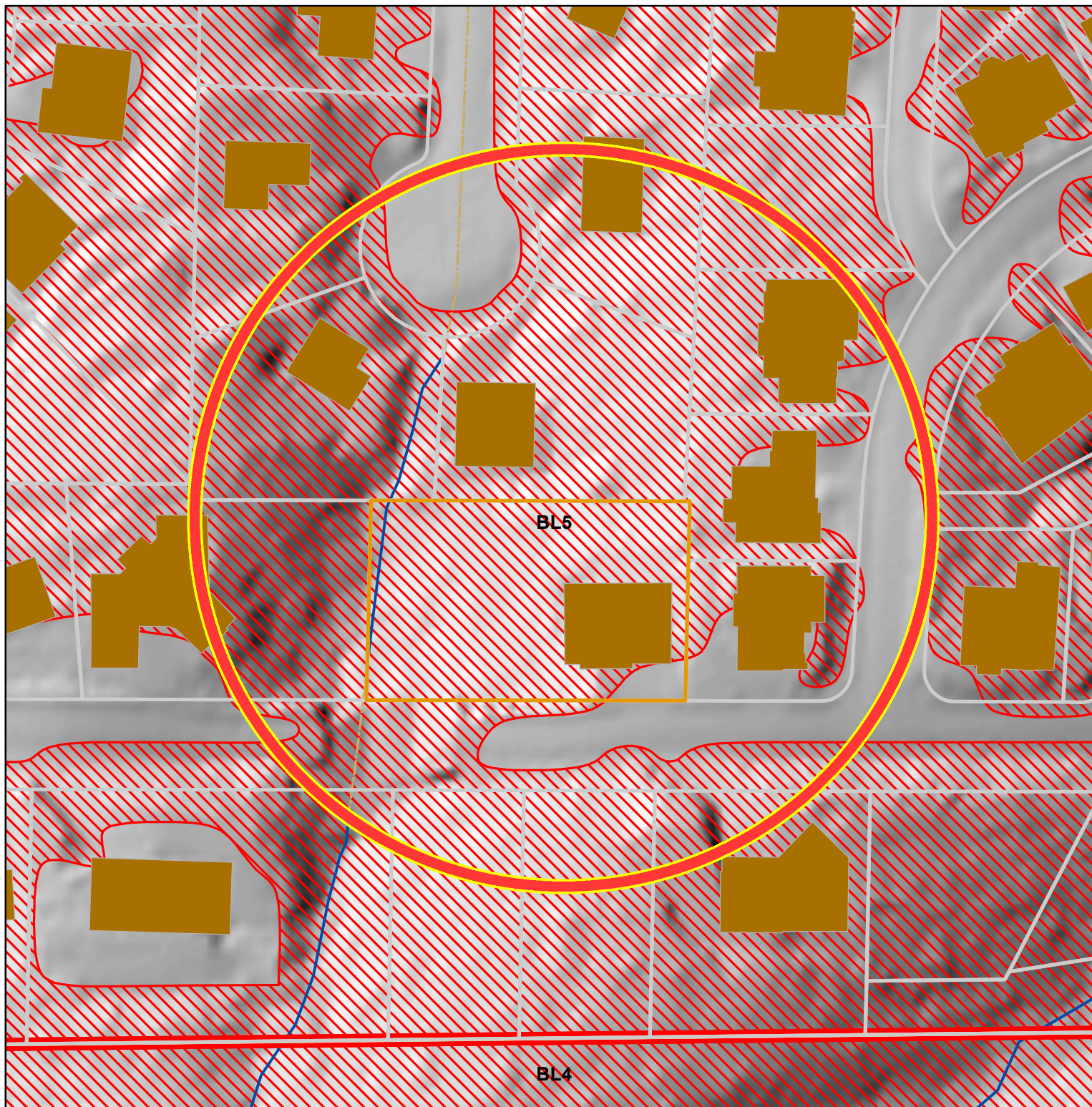
-  site
 -  taxlots
 -  piped stream segment
 -  open stream channel
 -  Building Footprints
 -  steep slopes (25% or more)
- LIDAR Hillshade (2014)**
-  High : 254
 -  Low : 0

DRAFT

October 20, 2020

The information on the map was derived from digital databases. Care was taken in the creation of this map but it is provided "as is". The City of Portland ensures meaningful access to city programs, services, and activities to comply with Civil Rights Title VI and ADA Title II laws and reasonably provides: translation, interpretation, modifications, accommodations, alternative formats, auxiliary aids and services. To request these services, contact 503-823-7700, City TTY 503-823-6868, Relay Service: 711.

0 50 100 Feet





Bureau of Planning and Sustainability
Innovation. Collaboration. Practical Solutions.

City of Portland, Oregon

Environmental Overlay Zone Map Correction Project

Vegetation and Slope

13948 NW COUNTRY WOODS LN




Legend

-  taxlots
-  steep slopes (25% or more)
-  forest
-  woodland
-  shrubland
-  herbaceous

DRAFT

November 25, 2020

The information on the map was derived from digital databases. Care was taken in the creation of this map but it is provided "as is". The City of Portland ensures meaningful access to city programs, services, and activities to comply with Civil Rights Title VI and ADA Title II laws and reasonably provides: translation, interpretation, modifications, accommodations, alternative formats, auxiliary aids and services. To request these services, contact 503-823-7700, City TTY 503-823-6868, Relay Service: 711.






Bureau of Planning and Sustainability
Innovation. Collaboration. Practical Solutions.

City of Portland, Oregon

Environmental Overlay Zone Map Correction Project

Natural Resources - After
13948 NW Country Woods
R233978

Further reduce area mapped as
forest vegetation to reflect recent
reduction of forest canopy cover.




Legend

-  taxlots
-  forest
-  woodland
-  shrubland
-  herbaceous

DRAFT

December 3, 2020

The information on the map was derived from digital databases. Care was taken in the creation of this map but it is provided "as is". The City of Portland ensures meaningful access to city programs, services, and activities to comply with Civil Rights Title VI and ADA Title II laws and reasonably provides: translation, interpretation, modifications, accommodations, alternative formats, auxiliary aids and services. To request these services, contact 503-823-7700, City TTY 503-823-6868, Relay Service: 711.





Bureau of Planning and Sustainability
Innovation. Collaboration. Practical Solutions.

City of Portland, Oregon

Environmental Overlay Zone Map Correction Project

Vegetation and Slope

4260 SW Council Crest Dr




Legend

-  taxlots
-  steep slopes (25% or more)
-  forest
-  woodland
-  shrubland
-  herbaceous

DRAFT

December 1, 2020

The information on the map was derived from digital databases. Care was taken in the creation of this map but it is provided "as is". The City of Portland ensures meaningful access to city programs, services, and activities to comply with Civil Rights Title VI and ADA Title II laws and reasonably provides: translation, interpretation, modifications, accommodations, alternative formats, auxiliary aids and services. To request these services, contact 503-823-7700, City TTY 503-823-6868, Relay Service: 711.





Bureau of Planning and Sustainability
Innovation. Collaboration. Practical Solutions.

City of Portland, Oregon

Environmental Overlay Zone Map Correction Project

Natural Resources - After
4210 SW 58th Ave
R327282

Remap forest vegetation
to exclude area where dead
trees were recently removed.
Area now has characteristics of
woodland vegetation, not forest.




Legend

-  taxlots
-  forest
-  woodland
-  shrubland
-  herbaceous

DRAFT

December 3, 2020

The information on the map was derived from digital databases. Care was taken in the creation of this map but it is provided "as is". The City of Portland ensures meaningful access to city programs, services, and activities to comply with Civil Rights Title VI and ADA Title II laws and reasonably provides: translation, interpretation, modifications, accommodations, alternative formats, auxiliary aids and services. To request these services, contact 503-823-7700, City TTY 503-823-6868, Relay Service: 711.





Bureau of Planning and Sustainability
Innovation. Collaboration. Practical Solutions.

City of Portland, Oregon

Environmental Overlay Zone Map Correction Project

Vegetation and Slope

1834 SW Vista Ave




Legend

-  taxlots
-  steep slopes (25% or more)
-  forest
-  woodland
-  shrubland
-  herbaceous

DRAFT

December 1, 2020

The information on the map was derived from digital databases. Care was taken in the creation of this map but it is provided "as is". The City of Portland ensures meaningful access to city programs, services, and activities to comply with Civil Rights Title VI and ADA Title II laws and reasonably provides: translation, interpretation, modifications, accommodations, alternative formats, auxiliary aids and services. To request these services, contact 503-823-7700, City TTY 503-823-6868, Relay Service: 711.






Bureau of Planning and Sustainability
Innovation. Collaboration. Practical Solutions.

City of Portland, Oregon







Environmental Overlay Zone Map Correction Project

Natural Resources - After
1834 SW Vista Ave
R128290

Remap forest to exclude area
of forest that wraps around the
house to the north and the area
between mitigation plantings and
deck of the house.




Legend

-  resource_sites_pdx_EDIT
-  taxlots
-  forest
-  woodland
-  shrubland
-  herbaceous

DRAFT

December 2, 2020

The information on the map was derived from digital databases. Care was taken in the creation of this map but it is provided "as is". The City of Portland ensures meaningful access to city programs, services, and activities to comply with Civil Rights Title VI and ADA Title II laws and reasonably provides: translation, interpretation, modifications, accommodations, alternative formats, auxiliary aids and services. To request these services, contact 503-823-7700, City TTY 503-823-6868, Relay Service: 711.





Bureau of Planning and Sustainability
Innovation. Collaboration. Practical Solutions.

City of Portland, Oregon

Environmental Overlay Zone Map Correction Project

Vegetation and Slope

3415 SW StonebrookDr




Legend

-  taxlots
-  steep slopes (25% or more)
-  forest
-  woodland
-  shrubland
-  herbaceous

DRAFT

November 30, 2020

The information on the map was derived from digital databases. Care was taken in the creation of this map but it is provided "as is". The City of Portland ensures meaningful access to city programs, services, and activities to comply with Civil Rights Title VI and ADA Title II laws and reasonably provides: translation, interpretation, modifications, accommodations, alternative formats, auxiliary aids and services. To request these services, contact 503-823-7700, City TTY 503-823-6868, Relay Service: 711.






Bureau of Planning and Sustainability
Innovation. Collaboration. Practical Solutions.

City of Portland, Oregon

Environmental Overlay Zone Map Correction Project

Natural Resources - After
3415 SW Stonebrook Dr
R276649

Remap forest to exclude
lower structure canopy and
shrubbery from forest patch.




Legend

-  taxlots
-  forest
-  woodland
-  shrubland
-  herbaceous

DRAFT

December 2, 2020

The information on the map was derived from digital databases. Care was taken in the creation of this map but it is provided "as is". The City of Portland ensures meaningful access to city programs, services, and activities to comply with Civil Rights Title VI and ADA Title II laws and reasonably provides: translation, interpretation, modifications, accommodations, alternative formats, auxiliary aids and services. To request these services, contact 503-823-7700, City TTY 503-823-6868, Relay Service: 711.





Bureau of Planning and Sustainability
Innovation. Collaboration. Practical Solutions.

City of Portland, Oregon

Environmental Overlay Zone Map Correction Project

Vegetation and Slope

6329 S Corbett Ave



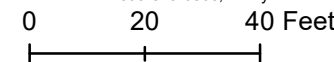
Legend

-  taxlots
-  steep slopes (25% or more)
-  forest
-  woodland
-  shrubland
-  herbaceous

DRAFT

November 6, 2020

The information on the map was derived from digital databases. Care was taken in the creation of this map but it is provided "as is". The City of Portland ensures meaningful access to city programs, services, and activities to comply with Civil Rights Title VI and ADA Title II laws and reasonably provides: translation, interpretation, modifications, accommodations, alternative formats, auxiliary aids and services. To request these services, contact 503-823-7700, City TTY 503-823-6868, Relay Service: 711.





Bureau of Planning and Sustainability
Innovation. Collaboration. Practical Solutions.

City of Portland, Oregon

Environmental Overlay Zone Map Correction Project

Natural Resources - After
6329 S Corbett
R273384

Remap forest to follow dripline
of forest canopy and to exclude
birch trees that are not part of
the forest.




Legend

-  taxlots
-  forest
-  woodland
-  shrubland
-  herbaceous

DRAFT

December 2, 2020

The information on the map was derived from digital databases Care was taken in the creation of this map but it is provided "as is". The City of Portland ensures meaningful access to city programs, services, and activities to comply with Civil Rights Title VI and ADA Title II laws and reasonably provides: translation, interpretation, modifications, accommodations, alternative formats, auxiliary aids and services. To request these services, contact 503-823-7700, City TTY 503-823-6868, Relay Service: 711.

0 5 10 Feet






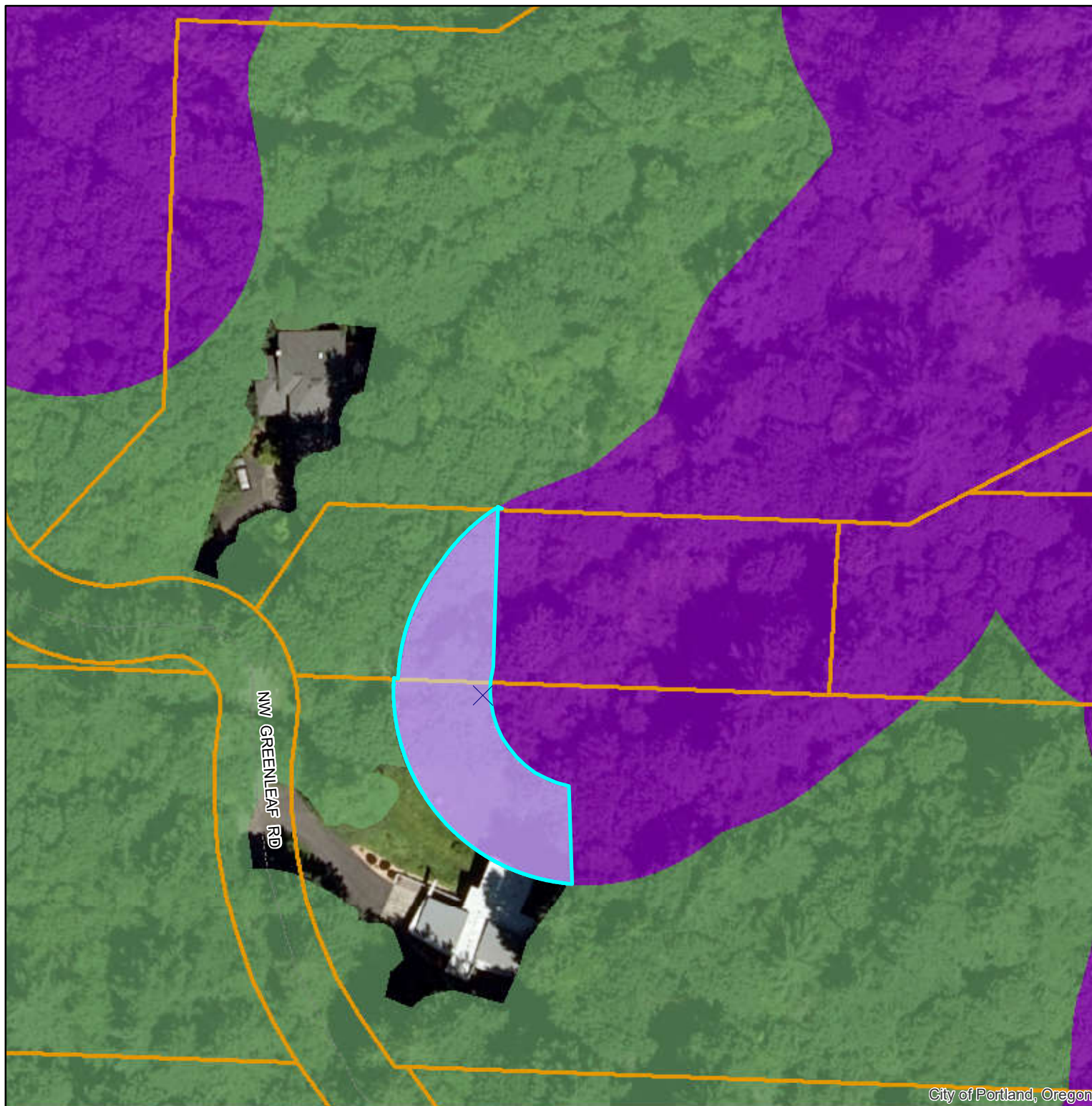
Bureau of Planning and Sustainability
Innovation. Collaboration. Practical Solutions.

City of Portland, Oregon





Environmental Overlay Zone Map Correction Project

Natural Resources - After
1110 NW Greenleaf Rd
R324746

Convert relatively flat portions
of lots that are more than 50
feet away from stream headwater
from protection to conservation zone
to create building site on vacant lot.




Legend

-  Convert p to c
-  taxlots
-  Draft C Zone
-  Draft P Zone

DRAFT

December 1, 2020

The information on the map was derived from digital databases. Care was taken in the creation of this map but it is provided "as is". The City of Portland ensures meaningful access to city programs, services, and activities to comply with Civil Rights Title VI and ADA Title II laws and reasonably provides: translation, interpretation, modifications, accommodations, alternative formats, auxiliary aids and services. To request these services, contact 503-823-7700, City TTY 503-823-6868, Relay Service: 711.





Bureau of Planning and Sustainability
Innovation. Collaboration. Practical Solutions.

City of Portland, Oregon

Environmental Overlay Zone Map Correction Project

Vegetation and Slope

13725 NW GLENDOVEER DR




Legend

-  taxlots
-  steep slopes (25% or more)
-  forest
-  woodland
-  shrubland
-  herbaceous

DRAFT

November 25, 2020

The information on the map was derived from digital databases. Care was taken in the creation of this map but it is provided "as is". The City of Portland ensures meaningful access to city programs, services, and activities to comply with Civil Rights Title VI and ADA Title II laws and reasonably provides: translation, interpretation, modifications, accommodations, alternative formats, auxiliary aids and services. To request these services, contact 503-823-7700, City TTY 503-823-6868, Relay Service: 711.






Bureau of Planning and Sustainability
Innovation. Collaboration. Practical Solutions.

City of Portland, Oregon

Environmental Overlay Zone Map Correction Project

Natural Resources - After
13725 NW Glendoveer Dr
R180581

Remap forest vegetation
to exclude area that was
previously covered by maple
tree.




Legend

-  taxlots
-  piped stream segment
-  open stream channel
-  Wetlands
-  forest
-  woodland
-  shrubland
-  herbaceous

DRAFT

December 1, 2020

The information on the map was derived from digital databases. Care was taken in the creation of this map but it is provided "as is". The City of Portland ensures meaningful access to city programs, services, and activities to comply with Civil Rights Title VI and ADA Title II laws and reasonably provides: translation, interpretation, modifications, accommodations, alternative formats, auxiliary aids and services. To request these services, contact 503-823-7700, City TTY 503-823-6868, Relay Service: 711.





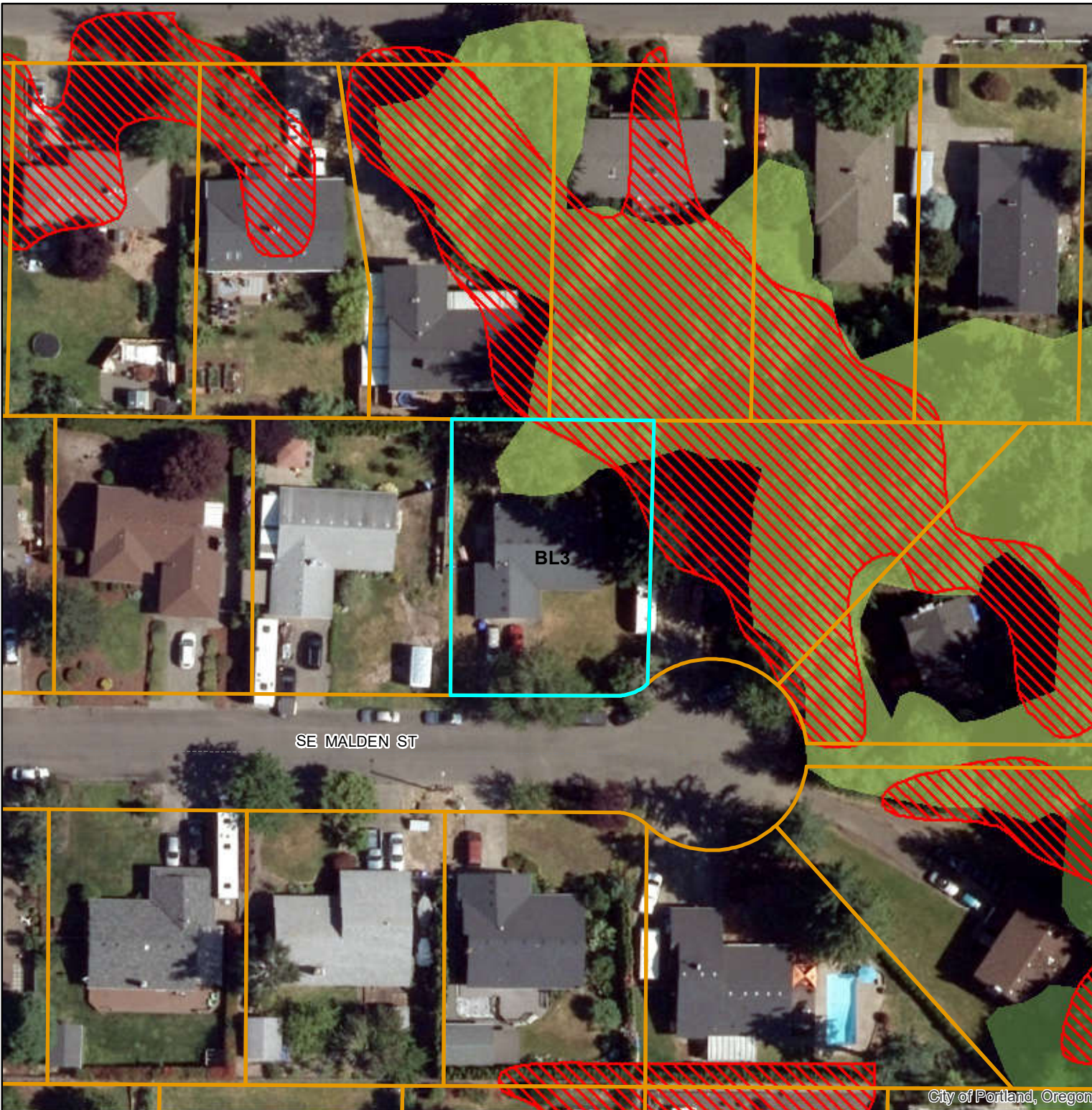
Bureau of Planning and Sustainability
Innovation. Collaboration. Practical Solutions.

City of Portland, Oregon

Environmental Overlay Zone Map Correction Project

Vegetation and Slope

10609 SE Malden St




Legend

-  taxlots
-  steep slopes (25% or more)
-  forest
-  woodland
-  shrubland
-  herbaceous

DRAFT

November 30, 2020

The information on the map was derived from digital databases. Care was taken in the creation of this map but it is provided "as is". The City of Portland ensures meaningful access to city programs, services, and activities to comply with Civil Rights Title VI and ADA Title II laws and reasonably provides: translation, interpretation, modifications, accommodations, alternative formats, auxiliary aids and services. To request these services, contact 503-823-7700, City TTY 503-823-6868, Relay Service: 711.






Bureau of Planning and Sustainability
Innovation. Collaboration. Practical Solutions.

City of Portland, Oregon

Environmental Overlay Zone Map Correction Project

Natural Resources - After
10609 SE Malden St
R147003

Remap woodland vegetation
to exclude solitary cherry tree
that is separate from the rest
of the vegetation patch.




Legend

-  taxlots
-  piped stream segment
-  open stream channel
-  Wetlands
-  forest
-  woodland
-  shrubland
-  herbaceous

DRAFT

December 1, 2020

The information on the map was derived from digital databases. Care was taken in the creation of this map but it is provided "as is". The City of Portland ensures meaningful access to city programs, services, and activities to comply with Civil Rights Title VI and ADA Title II laws and reasonably provides: translation, interpretation, modifications, accommodations, alternative formats, auxiliary aids and services. To request these services, contact 503-823-7700, City TTY 503-823-6868, Relay Service: 711.





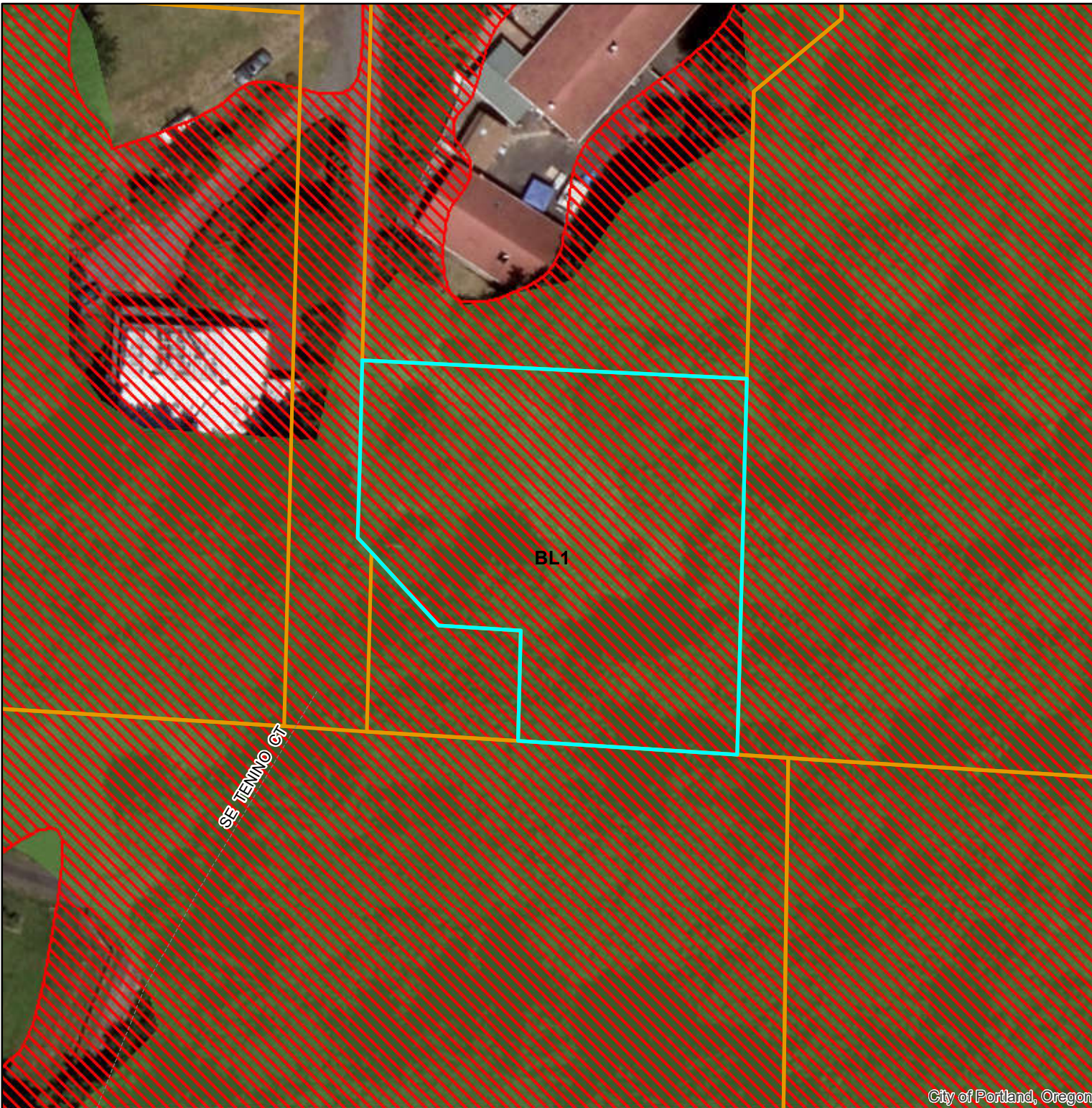
Bureau of Planning and Sustainability
Innovation. Collaboration. Practical Solutions.

City of Portland, Oregon

Environmental Overlay Zone Map Correction Project

Vegetation and Slope

S of 9643 SE Tenino




Legend

-  taxlots
-  steep slopes (25% or more)
-  forest
-  woodland
-  shrubland
-  herbaceous

DRAFT

November 30, 2020

The information on the map was derived from digital databases. Care was taken in the creation of this map but it is provided "as is". The City of Portland ensures meaningful access to city programs, services, and activities to comply with Civil Rights Title VI and ADA Title II laws and reasonably provides: translation, interpretation, modifications, accommodations, alternative formats, auxiliary aids and services. To request these services, contact 503-823-7700, City TTY 503-823-6868, Relay Service: 711.





Bureau of Planning and Sustainability
Innovation. Collaboration. Practical Solutions.

City of Portland, Oregon

Environmental Overlay Zone Map Correction Project

Natural Resources - After
S of 9643 SE Tenino
C384620

Remap forest to follow drip
line of existing tree canopy.
Manually apply conservation
zone to existing c zone area on
lot.

Legend

-  taxlots
-  piped stream segment
-  open stream channel
-  Wetlands
-  forest
-  woodland
-  shrubland
-  herbaceous

DRAFT

December 1, 2020

The information on the map was derived from digital databases. Care was taken in the creation of this map but it is provided "as is". The City of Portland ensures meaningful access to city programs, services, and activities to comply with Civil Rights Title VI and ADA Title II laws and reasonably provides: translation, interpretation, modifications, accommodations, alternative formats, auxiliary aids and services. To request these services, contact 503-823-7700, City TTY 503-823-6868, Relay Service: 711.

0 20 40 Feet



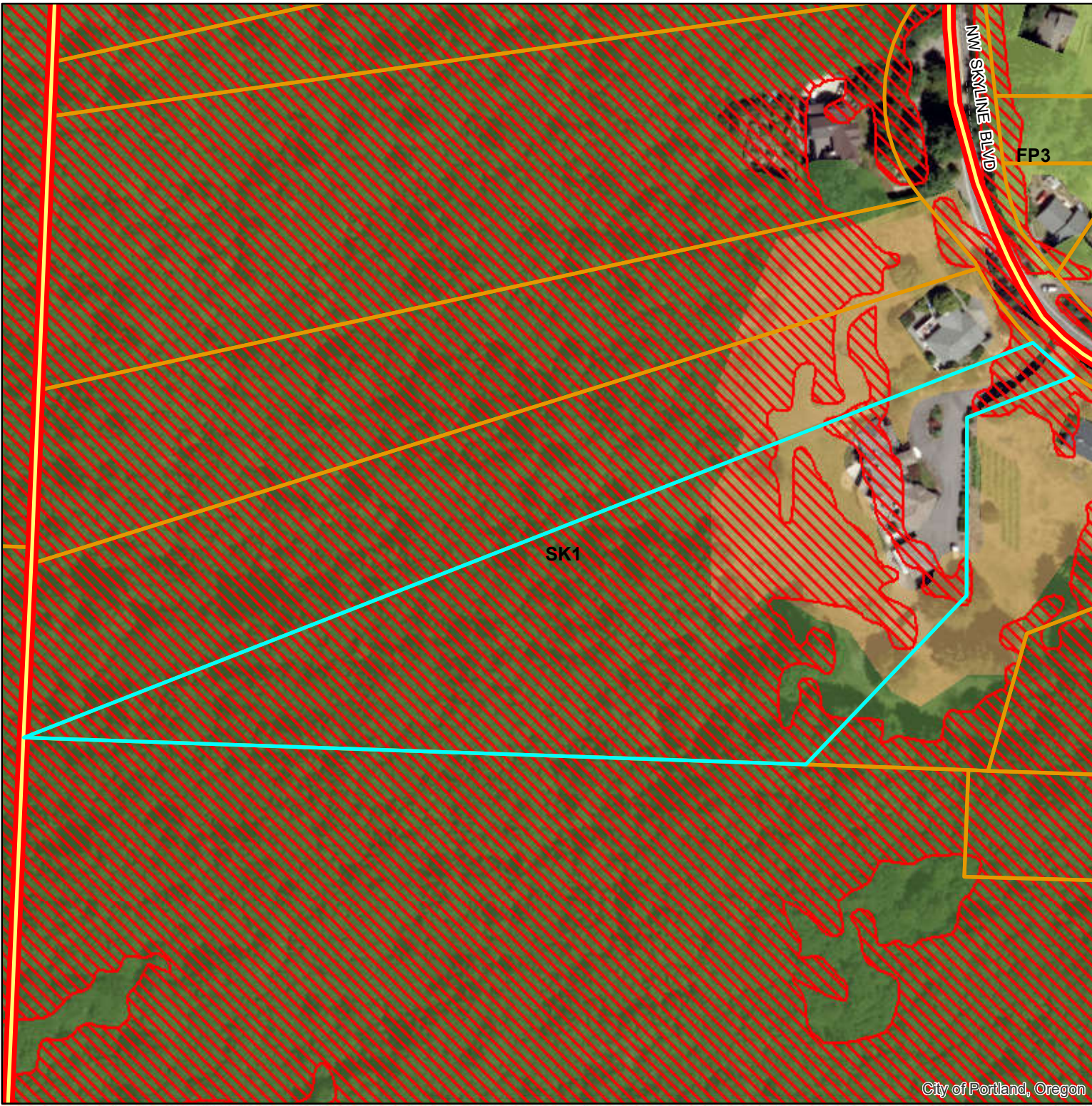


Bureau of Planning and Sustainability
 Innovation. Collaboration. Practical Solutions.
 City of Portland, Oregon




Environmental Overlay Zone Map Correction Project

Vegetation and Slope

10601 NW Skyline Blvd



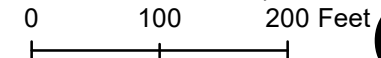
Legend

-  taxlots
-  steep slopes (25% or more)
-  forest
-  woodland
-  shrubland
-  herbaceous

DRAFT

November 23, 2020

The information on the map was derived from digital databases. Care was taken in the creation of this map but it is provided "as is". The City of Portland ensures meaningful access to city programs, services, and activities to comply with Civil Rights Title VI and ADA Title II laws and reasonably provides: translation, interpretation, modifications, accommodations, alternative formats, auxiliary aids and services. To request these services, contact 503-823-7700, City TTY 503-823-6868, Relay Service: 711.





Bureau of Planning and Sustainability
Innovation. Collaboration. Practical Solutions.










City of Portland, Oregon

Environmental Overlay Zone Map Correction Project

Natural Resources - After
10601 NW Skyline Blvd
R237550

Extend stream to point where
water was observed to be
emerging from seep.
Remap forest vegetation to
exclude area of woodland at
interface between forest and
grassland.

Legend

-  StreamEdit_10601NWSkyline
-  taxlots
-  piped stream segment
-  open stream channel
-  Wetlands
-  forest
-  woodland
-  shrubland
-  herbaceous

DRAFT

November 25, 2020

The information on the map was derived from digital databases. Care was taken in the creation of this map but it is provided "as is". The City of Portland ensures meaningful access to city programs, services, and activities to comply with Civil Rights Title VI and ADA Title II laws and reasonably provides: translation, interpretation, modifications, accommodations, alternative formats, auxiliary aids and services. To request these services, contact 503-823-7700, City TTY 503-823-6868, Relay Service: 711.

0 65 130 Feet





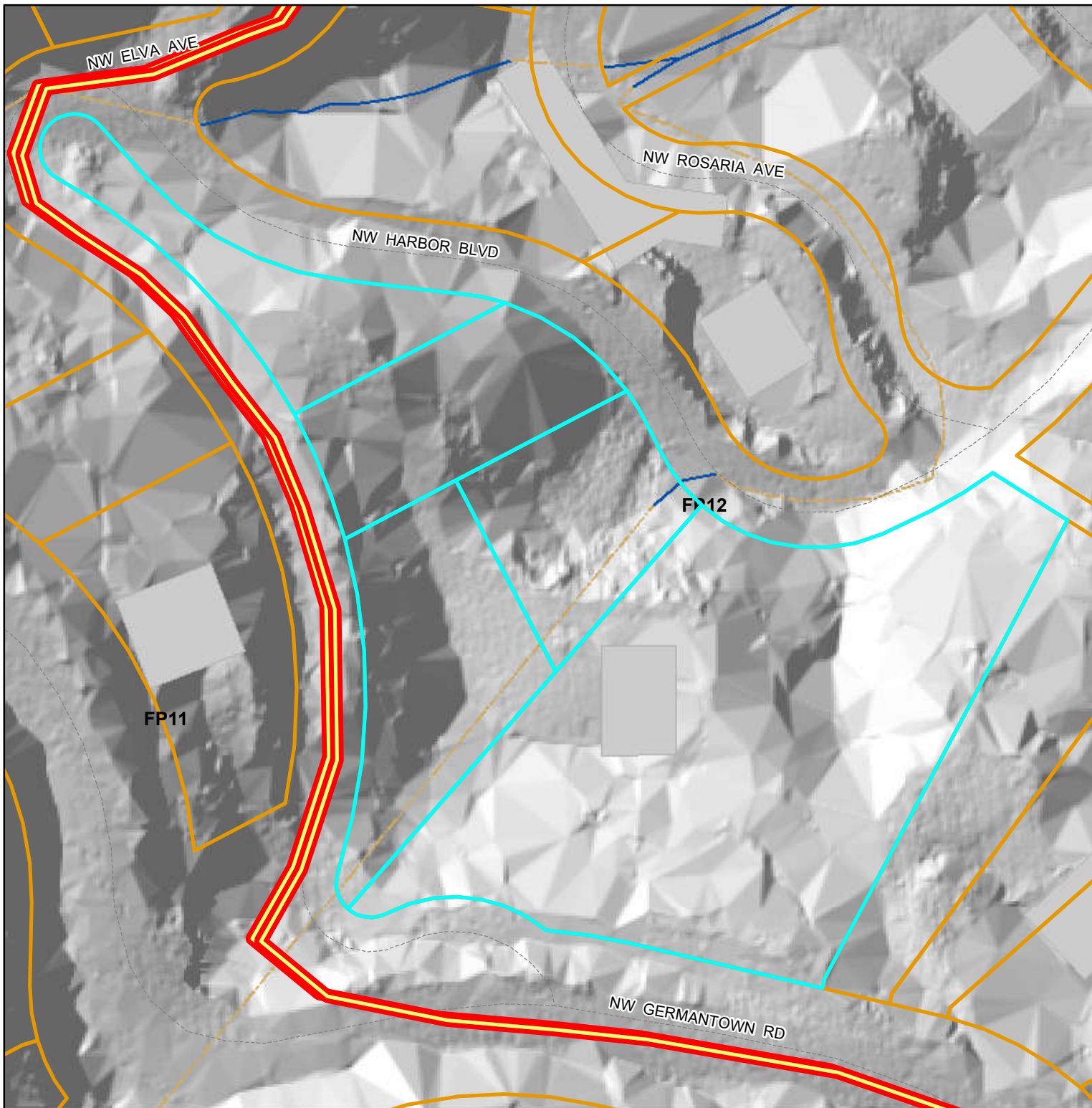
Bureau of Planning and Sustainability
Innovation. Collaboration. Practical Solutions.

City of Portland, Oregon






Environmental Overlay Zone Map Correction Project

Water Features

9440 NW Harbor Blvd



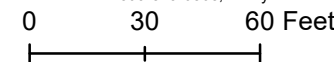
Legend

-  taxlots
-  piped stream segment
-  open stream channel
-  Wetlands
-  building footprints

DRAFT

November 23, 2020

The information on the map was derived from digital databases. Care was taken in the creation of this map but it is provided "as is". The City of Portland ensures meaningful access to city programs, services, and activities to comply with Civil Rights Title VI and ADA Title II laws and reasonably provides: translation, interpretation, modifications, accommodations, alternative formats, auxiliary aids and services. To request these services, contact 503-823-7700, City TTY 503-823-6868, Relay Service: 711.





Bureau of Planning and Sustainability
Innovation. Collaboration. Practical Solutions.












City of Portland, Oregon

Environmental Overlay Zone Map Correction Project

Natural Resources - After
9440 NW Harbor Blvd
R169411

Legend

StreamType

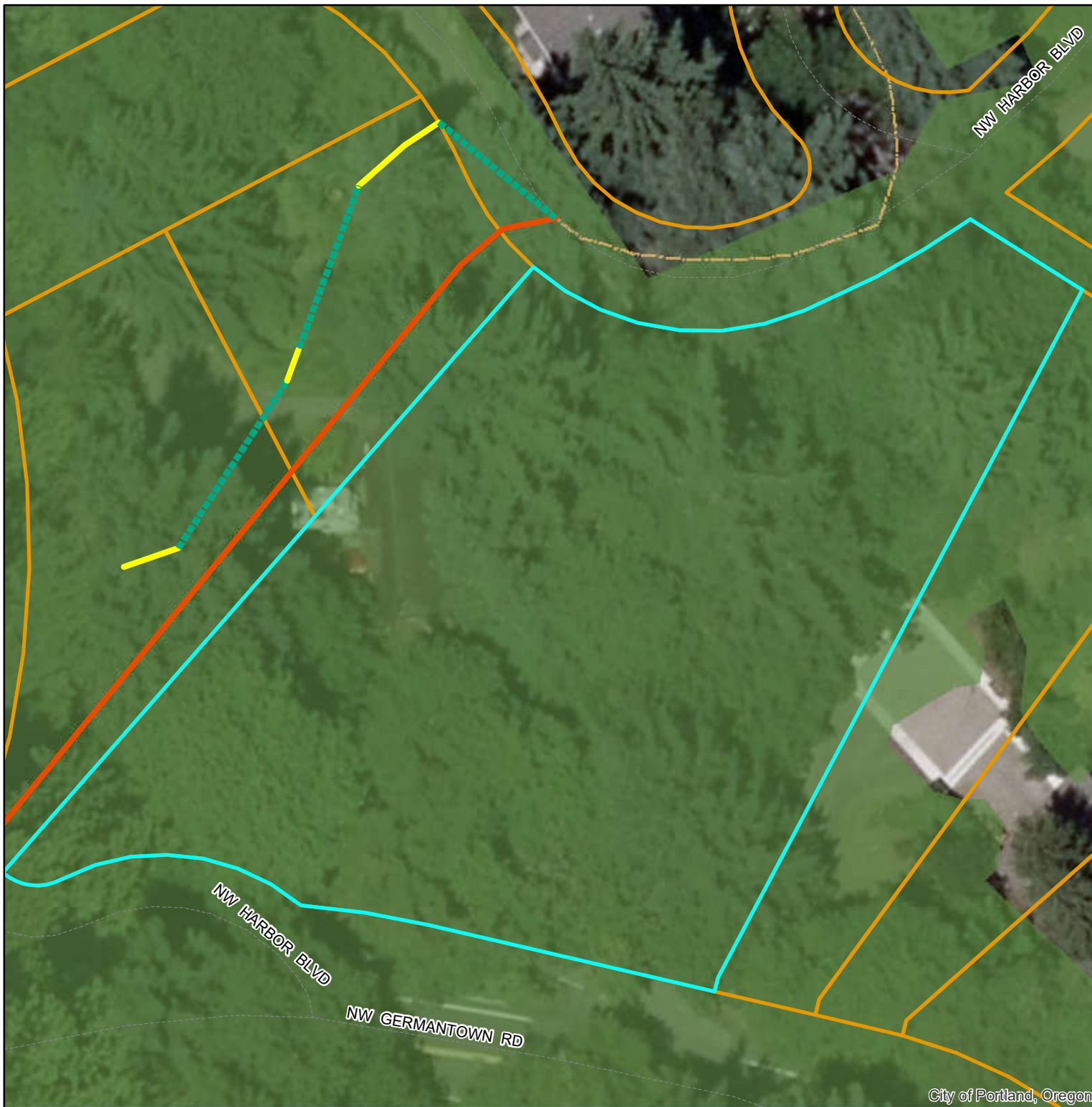
-  Delete
-  Open Channel
-  Pipe
-  taxlots
-  piped stream segment
-  open stream channel
-  Wetlands
-  forest
-  woodland
-  shrubland
-  herbaceous

DRAFT

November 25, 2020

The information on the map was derived from digital databases. Care was taken in the creation of this map but it is provided "as is". The City of Portland ensures meaningful access to city programs, services, and activities to comply with Civil Rights Title VI and ADA Title II laws and reasonably provides: translation, interpretation, modifications, accommodations, alternative formats, auxiliary aids and services. To request these services, contact 503-823-7700, City TTY 503-823-6868, Relay Service: 711.

0 20 40 Feet





Bureau of Planning and Sustainability
Innovation. Collaboration. Practical Solutions.

City of Portland, Oregon

Environmental Overlay Zone Map Correction Project

Vegetation and Slope

1736 SW Prospect Dr




Legend

-  taxlots
-  steep slopes (25% or more)
-  forest
-  woodland
-  shrubland
-  herbaceous

DRAFT

November 23, 2020

The information on the map was derived from digital databases. Care was taken in the creation of this map but it is provided "as is". The City of Portland ensures meaningful access to city programs, services, and activities to comply with Civil Rights Title VI and ADA Title II laws and reasonably provides: translation, interpretation, modifications, accommodations, alternative formats, auxiliary aids and services. To request these services, contact 503-823-7700, City TTY 503-823-6868, Relay Service: 711.





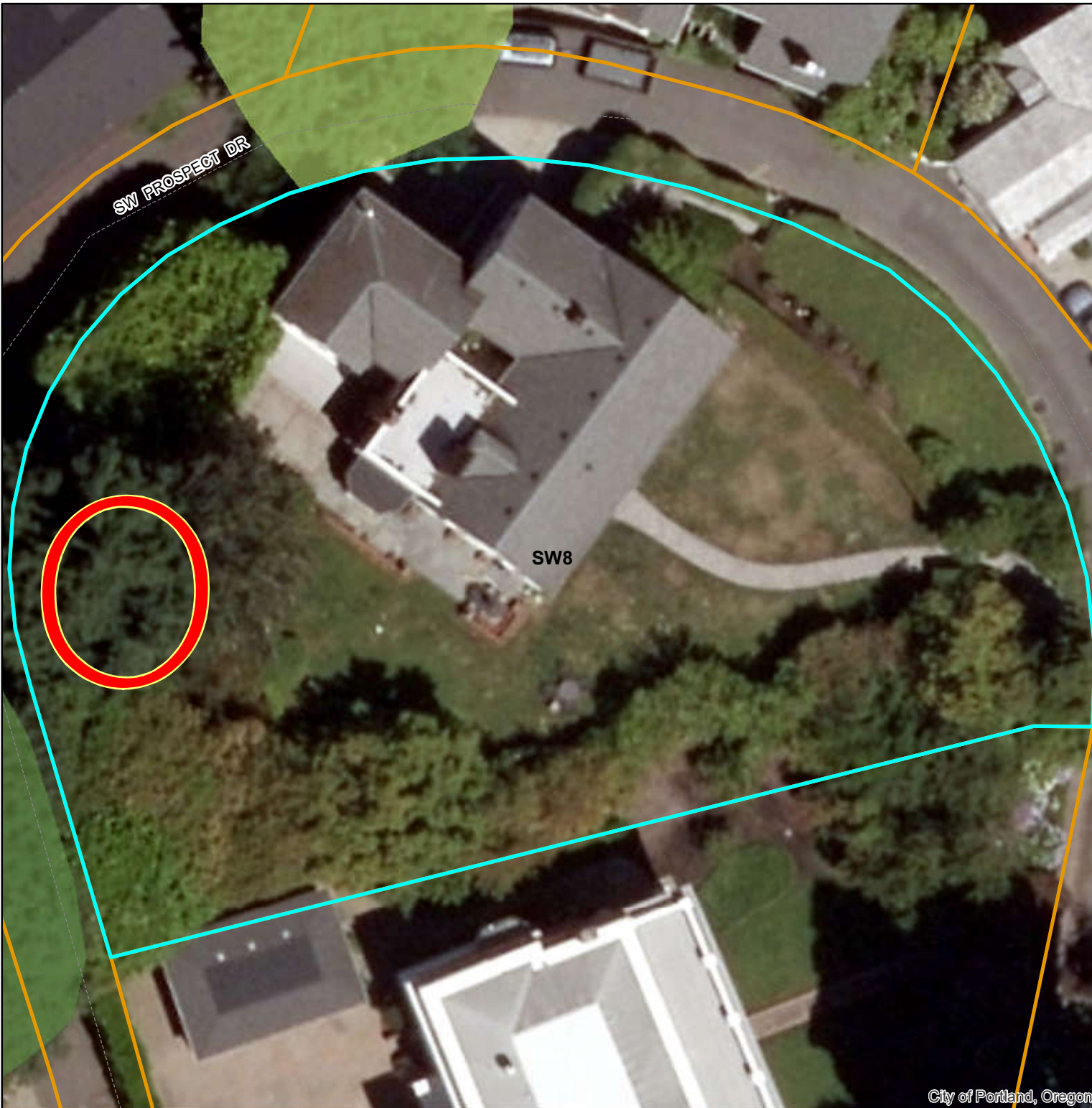
Bureau of Planning and Sustainability
Innovation. Collaboration. Practical Solutions.

City of Portland, Oregon

Environmental Overlay Zone Map Correction Project

Natural Resources - After
1736 SW Prospect Dr
R128405

Remap vegetation to exclude
trees on site that are disconnected
from adjacent forest patch.




Legend

-  taxlots
-  piped stream segment
-  open stream channel
-  forest
-  woodland
-  shrubland
-  herbaceous

DRAFT

November 25, 2020

The information on the map was derived from digital databases. Care was taken in the creation of this map but it is provided "as is". The City of Portland ensures meaningful access to city programs, services, and activities to comply with Civil Rights Title VI and ADA Title II laws and reasonably provides: translation, interpretation, modifications, accommodations, alternative formats, auxiliary aids and services. To request these services, contact 503-823-7700, City TTY 503-823-6868, Relay Service: 711.





Bureau of Planning and Sustainability
Innovation. Collaboration. Practical Solutions.

City of Portland, Oregon

Environmental Overlay Zone Map Correction Project

Vegetation and Slope

4708 SW 39TH DR




Legend

-  taxlots
-  steep slopes (25% or more)
-  forest
-  woodland
-  shrubland
-  herbaceous

DRAFT

November 20, 2020

The information on the map was derived from digital databases. Care was taken in the creation of this map but it is provided "as is". The City of Portland ensures meaningful access to city programs, services, and activities to comply with Civil Rights Title VI and ADA Title II laws and reasonably provides: translation, interpretation, modifications, accommodations, alternative formats, auxiliary aids and services. To request these services, contact 503-823-7700, City TTY 503-823-6868, Relay Service: 711.





Bureau of Planning and Sustainability
Innovation. Collaboration. Practical Solutions.










City of Portland, Oregon

Environmental Overlay Zone Map Correction Project

Natural Resources - After
4708 SW 39th Ave
R122366

Delete areas that are mapped as steep slope that are actually relatively flat. Remap forest vegetation to exclude trees that are disconnected from the forest.

Legend

-  SlopeEdit_4708SW39th
-  taxlots
-  piped stream segment
-  open stream channel
-  steep slopes (25% or more)
-  forest
-  woodland
-  shrubland
-  herbaceous

DRAFT

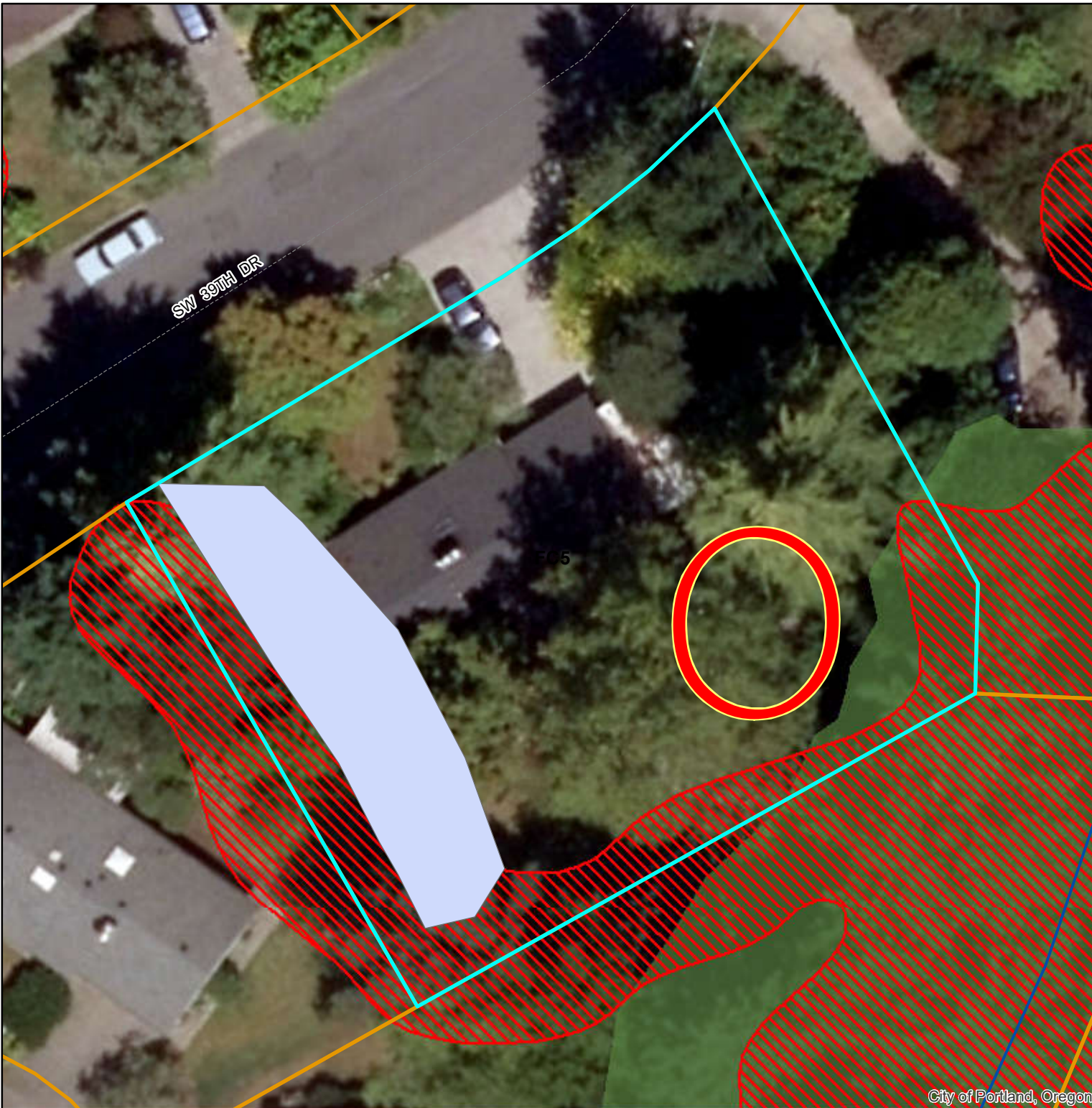
November 25, 2020

The information on the map was derived from digital databases. Care was taken in the creation of this map but it is provided "as is". The City of Portland ensures meaningful access to city programs, services, and activities to comply with Civil Rights Title VI and ADA Title II laws and reasonably provides: translation, interpretation, modifications, accommodations, alternative formats, auxiliary aids and services. To request these services, contact 503-823-7700, City TTY 503-823-6868, Relay Service: 711.

0 15 30 Feet



City of Portland, Oregon





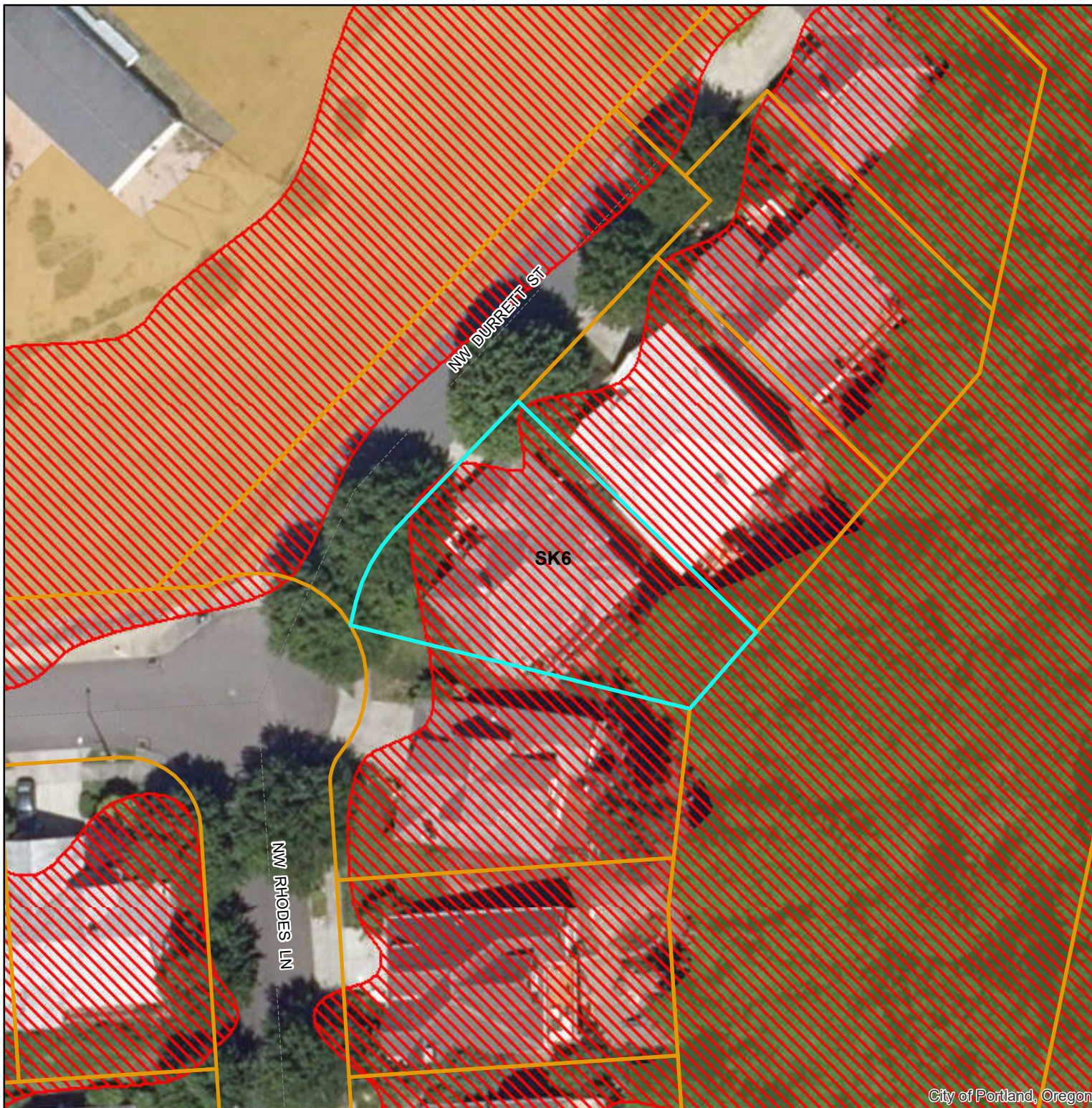
Bureau of Planning and Sustainability
Innovation. Collaboration. Practical Solutions.

City of Portland, Oregon

Environmental Overlay Zone Map Correction Project

Vegetation and Slope

9726 NW DURRETT ST




Legend

-  taxlots
-  steep slopes (25% or more)
-  forest
-  woodland
-  shrubland
-  herbaceous

DRAFT

November 20, 2020

The information on the map was derived from digital databases. Care was taken in the creation of this map but it is provided "as is". The City of Portland ensures meaningful access to city programs, services, and activities to comply with Civil Rights Title VI and ADA Title II laws and reasonably provides: translation, interpretation, modifications, accommodations, alternative formats, auxiliary aids and services. To request these services, contact 503-823-7700, City TTY 503-823-6868, Relay Service: 711.





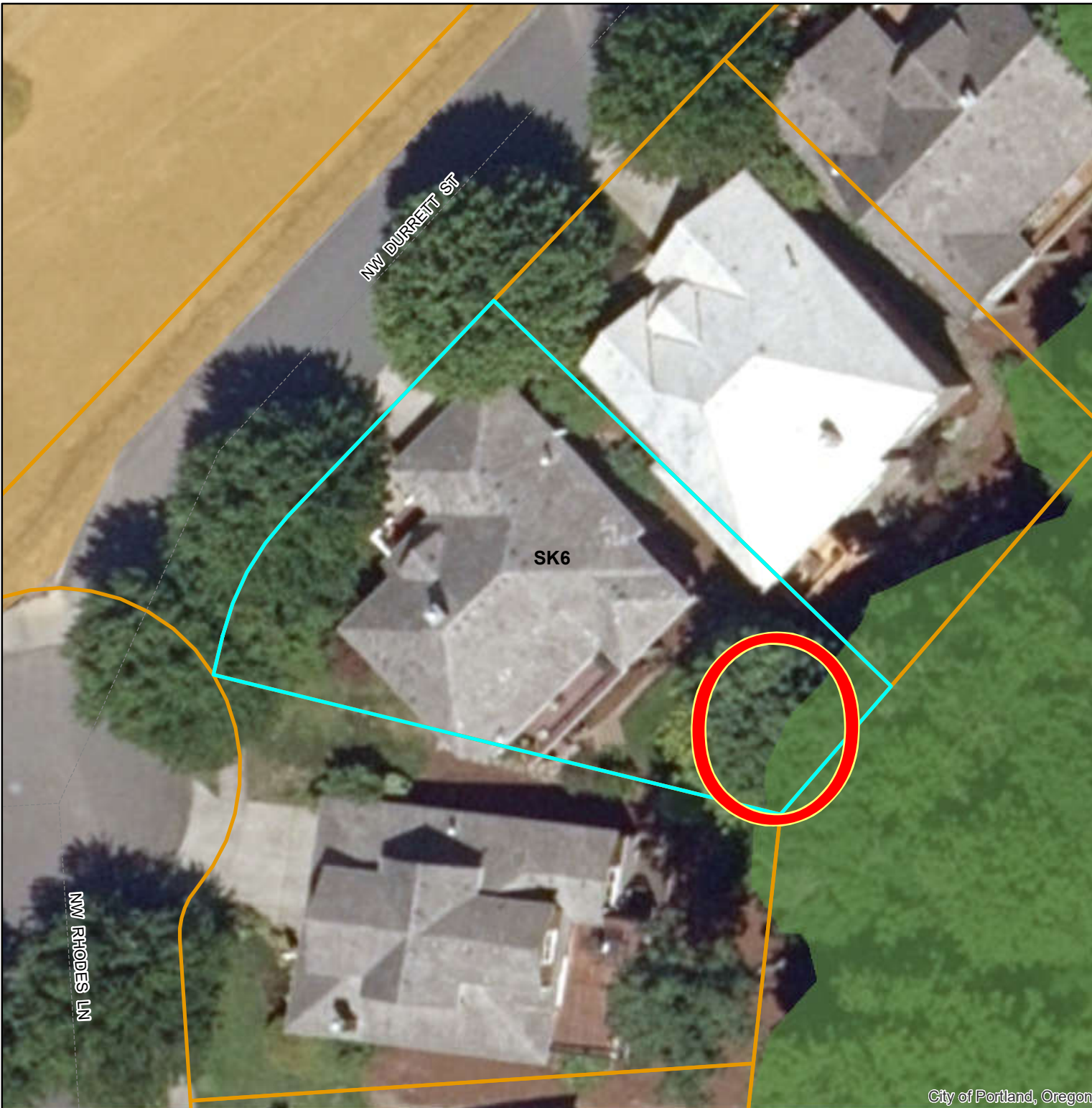
Bureau of Planning and Sustainability
Innovation. Collaboration. Practical Solutions.

City of Portland, Oregon








Environmental Overlay Zone Map Correction Project

Natural Resources - After
9726 NW Durrett St
R219193

Remap forest vegetation to
exclude maples at the SE
edge of property that are
disconnected from larger
forest patch.




Legend

-  taxlots
-  piped stream segment
-  open stream channel
-  forest
-  woodland
-  shrubland
-  herbaceous

DRAFT

November 25, 2020

The information on the map was derived from digital databases. Care was taken in the creation of this map but it is provided "as is". The City of Portland ensures meaningful access to city programs, services, and activities to comply with Civil Rights Title VI and ADA Title II laws and reasonably provides: translation, interpretation, modifications, accommodations, alternative formats, auxiliary aids and services. To request these services, contact 503-823-7700, City TTY 503-823-6868, Relay Service: 711.





Bureau of Planning and Sustainability
Innovation. Collaboration. Practical Solutions.

City of Portland, Oregon

Environmental Overlay Zone Map Correction Project

Natural Resources - After
4602 SW 25th Ave
R328631

Update stream mapping.
Delete erroneously mapped
stream channels and add new
stream segments in parallel
alignments.
Convert areas that are more
than 25 feet from streams on
undeveloped lots.

Legend

 Convert p to c zone

StreamEdit_4602SW25thAve


 Delete


 Open Channel

 Pipe

 taxlots

 piped stream segment

 open stream channel

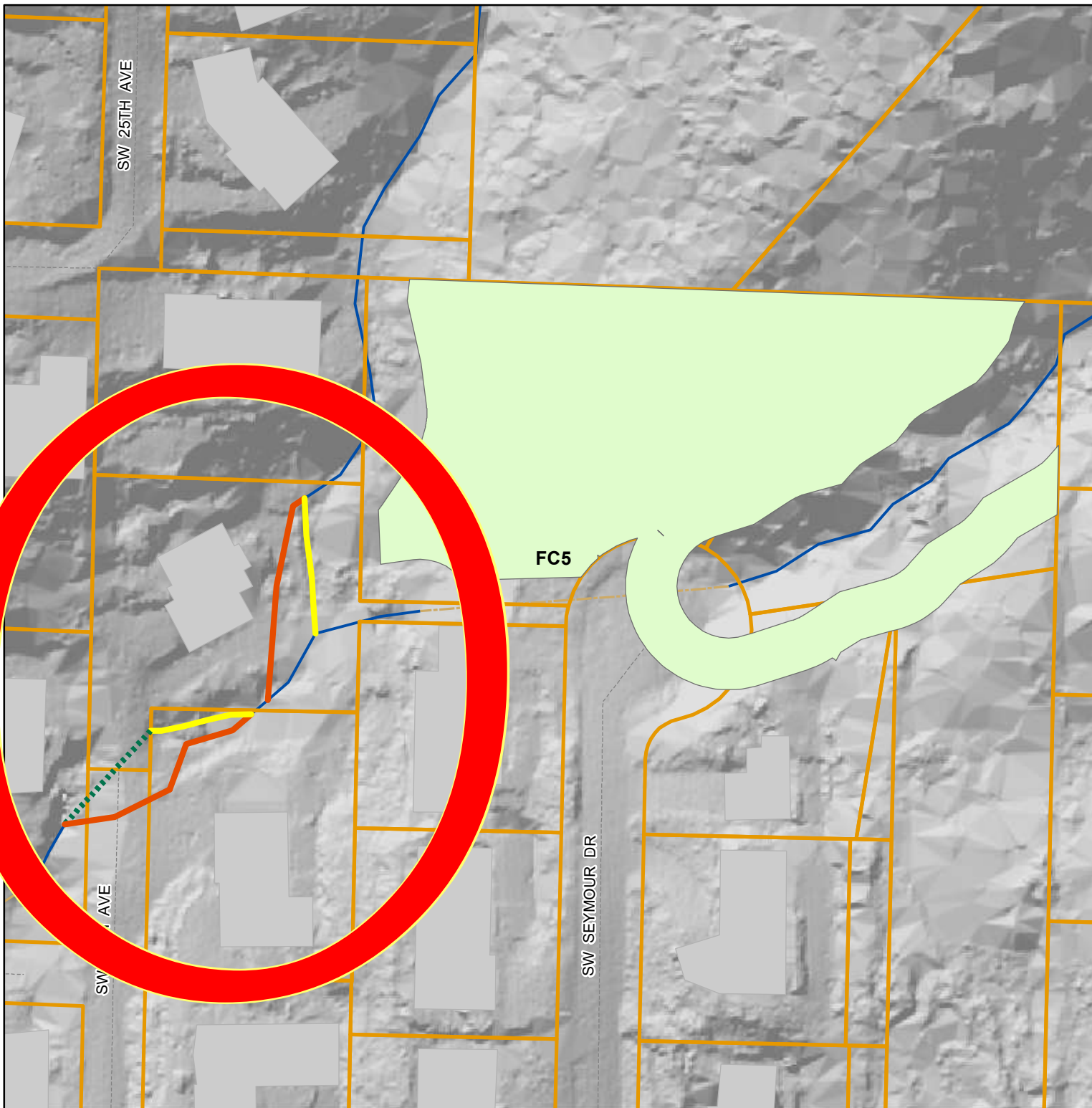
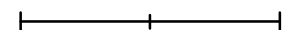
 building footprints

DRAFT

November 24, 2020

The information on the map was derived from digital databases. Care was taken in the creation of this map but it is provided "as is". The City of Portland ensures meaningful access to city programs, services, and activities to comply with Civil Rights Title VI and ADA Title II laws and reasonably provides: translation, interpretation, modifications, accommodations, alternative formats, auxiliary aids and services. To request these services, contact 503-823-7700, City TTY 503-823-6868, Relay Service: 711.

0 45 90 Feet





Bureau of Planning and Sustainability
Innovation. Collaboration. Practical Solutions.

City of Portland, Oregon






Environmental Overlay Zone Map Correction Project

Water Features

11009 SW 61ST AVE




Legend

-  taxlots
-  piped stream segment
-  open stream channel
-  Wetlands
-  building footprints

DRAFT

November 20, 2020

The information on the map was derived from digital databases. Care was taken in the creation of this map but it is provided "as is". The City of Portland ensures meaningful access to city programs, services, and activities to comply with Civil Rights Title VI and ADA Title II laws and reasonably provides: translation, interpretation, modifications, accommodations, alternative formats, auxiliary aids and services. To request these services, contact 503-823-7700, City TTY 503-823-6868, Relay Service: 711.





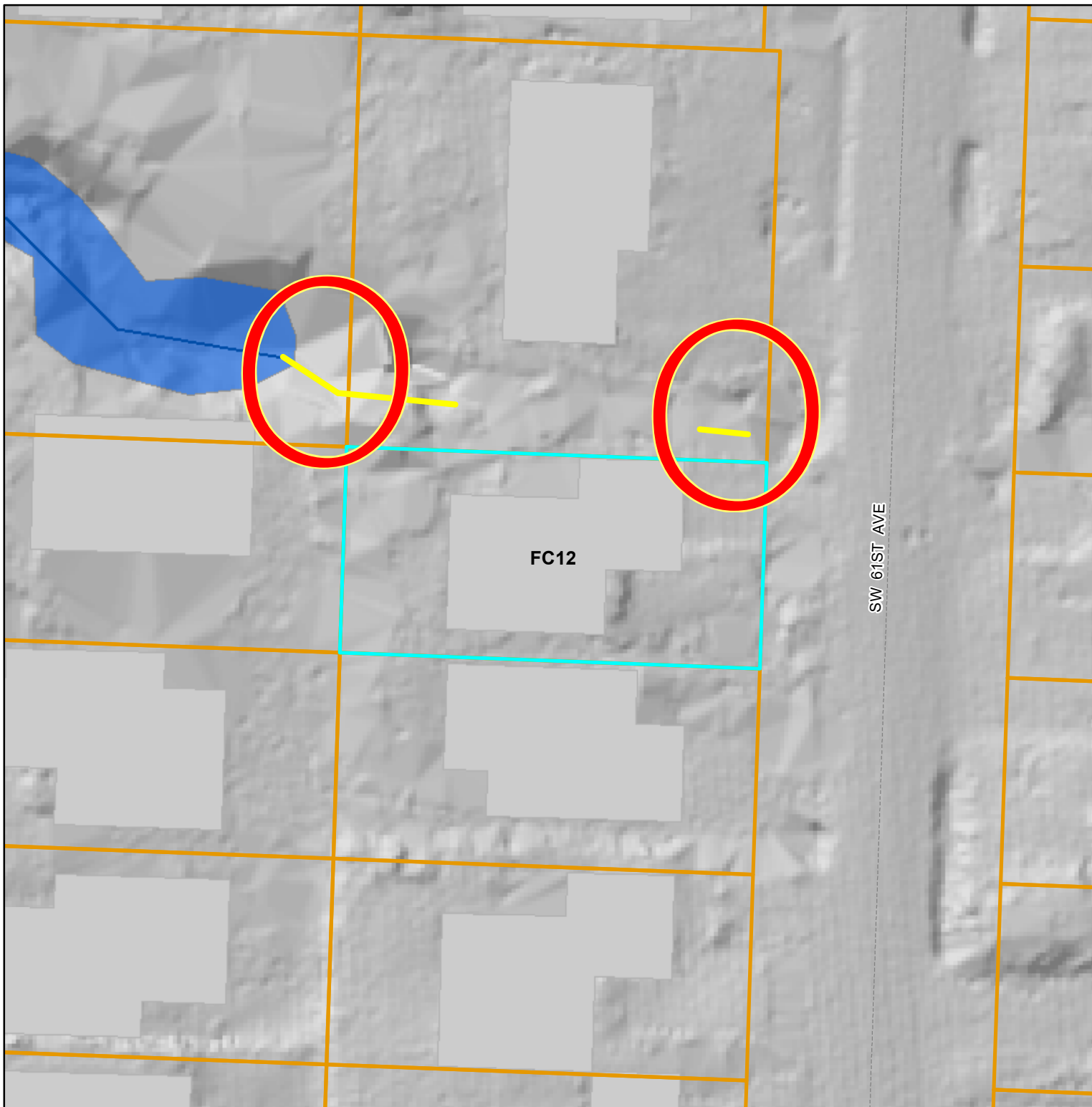
Bureau of Planning and Sustainability
Innovation. Collaboration. Practical Solutions.

City of Portland, Oregon







Environmental Overlay Zone Map Correction Project

Natural Resources - After
11009 SW 61st Ave
R240630

Update stream inventory
to reflect the location of open
segments of stream channel.




Legend

-  StreamEdit_11009SW61st
-  taxlots
-  piped stream segment
-  open stream channel
-  Wetlands
-  building footprints

DRAFT

November 18, 2020

The information on the map was derived from digital databases. Care was taken in the creation of this map but it is provided "as is". The City of Portland ensures meaningful access to city programs, services, and activities to comply with Civil Rights Title VI and ADA Title II laws and reasonably provides: translation, interpretation, modifications, accommodations, alternative formats, auxiliary aids and services. To request these services, contact 503-823-7700, City TTY 503-823-6868, Relay Service: 711.





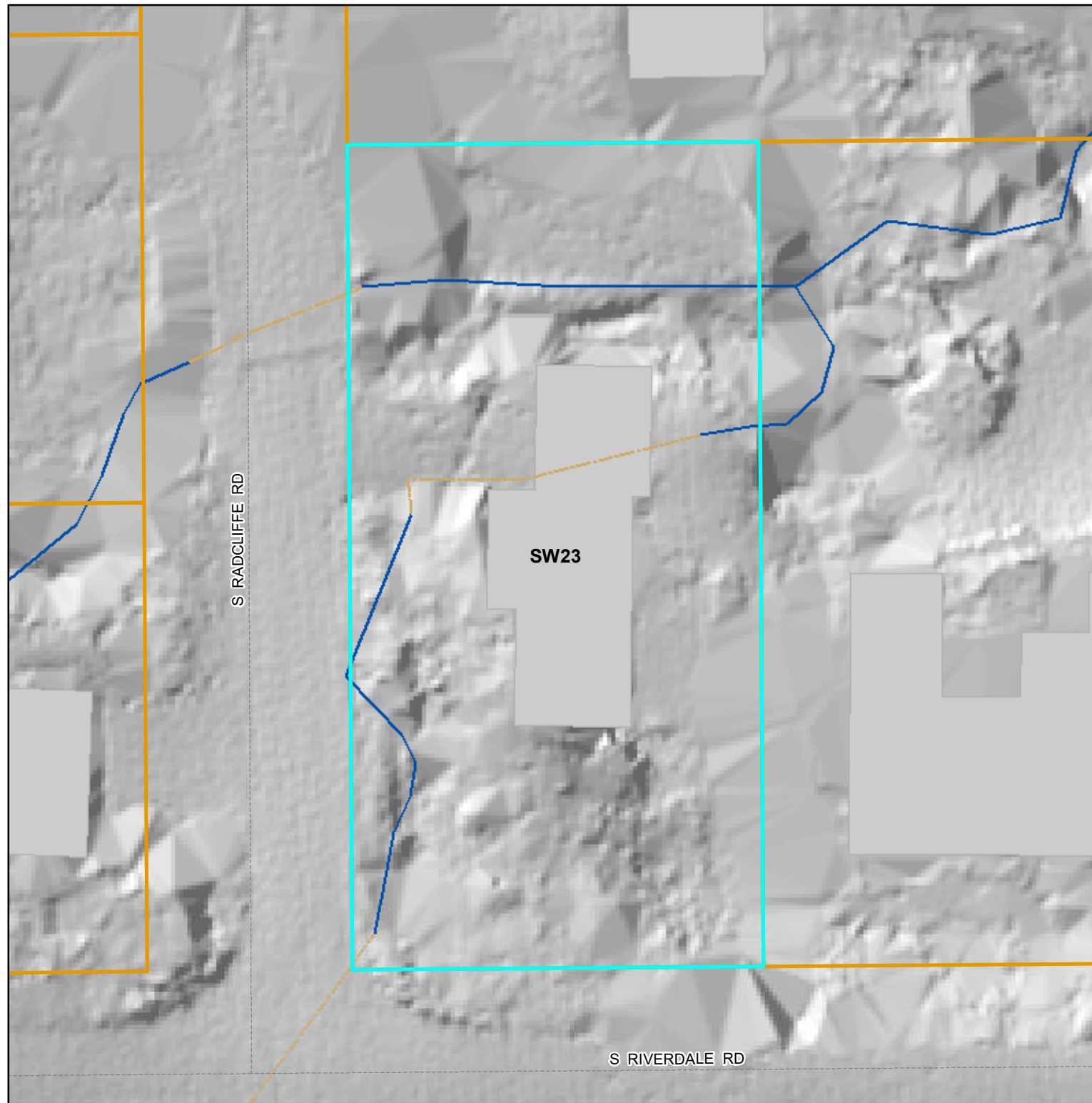
Bureau of Planning and Sustainability
Innovation. Collaboration. Practical Solutions.

City of Portland, Oregon






Environmental Overlay Zone Map Correction Project

Water Features

1650 S RADCLIFFE RD




Legend

-  taxlots
-  piped stream segment
-  open stream channel
-  Wetlands
-  building footprints

DRAFT

November 20, 2020

The information on the map was derived from digital databases. Care was taken in the creation of this map but it is provided "as is". The City of Portland ensures meaningful access to city programs, services, and activities to comply with Civil Rights Title VI and ADA Title II laws and reasonably provides: translation, interpretation, modifications, accommodations, alternative formats, auxiliary aids and services. To request these services, contact 503-823-7700, City TTY 503-823-6868, Relay Service: 711.





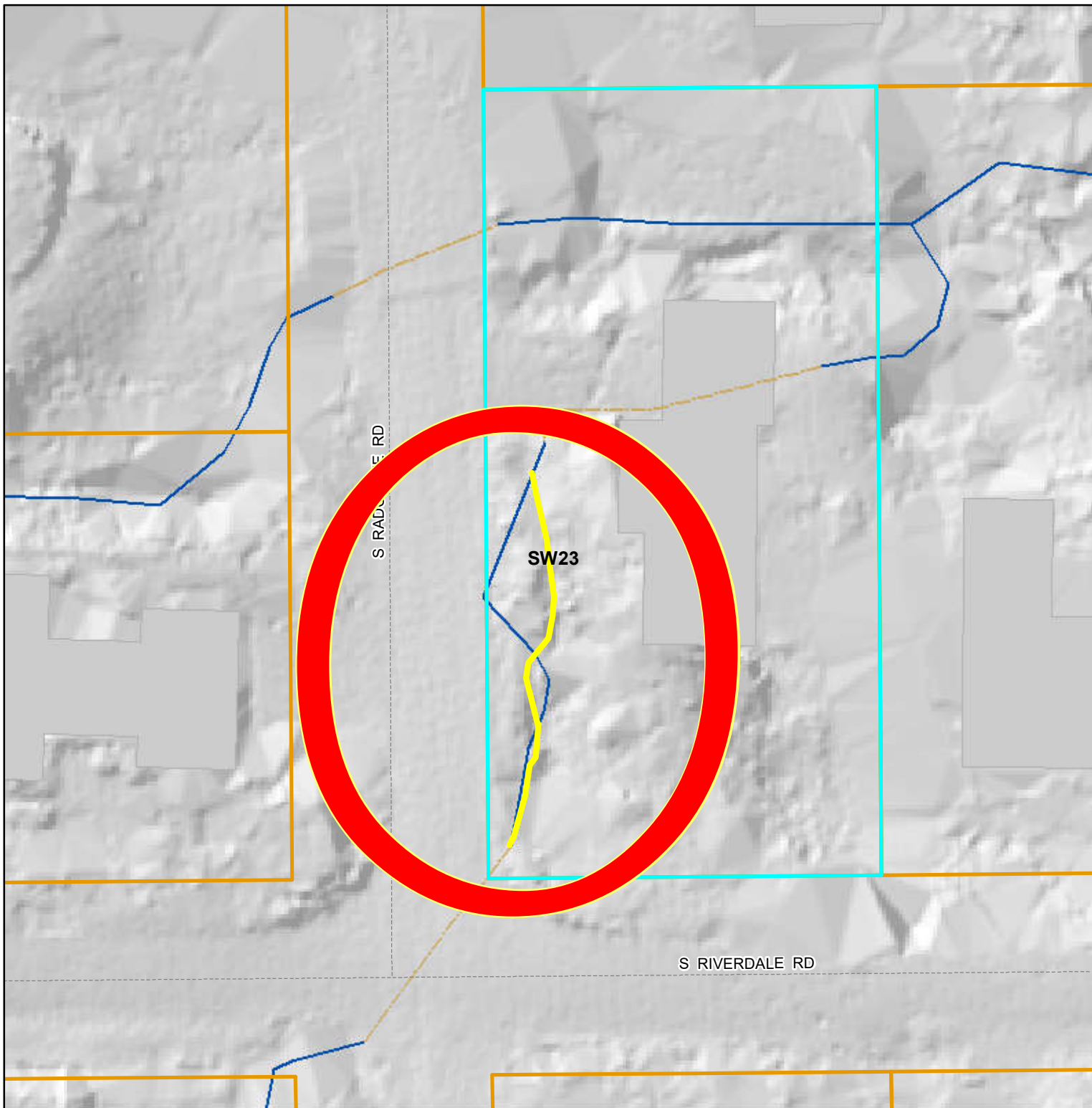
Bureau of Planning and Sustainability
Innovation. Collaboration. Practical Solutions.

City of Portland, Oregon







Environmental Overlay Zone Map Correction Project

Natural Resources - After
1650 S Radcliffe
R330638

Explanation: Adjust stream
mapping.



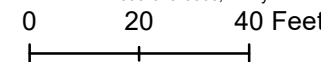
Legend

-  StreamEdit_1650SRadcliffe
-  taxlots
-  piped stream segment
-  open stream channel
-  Wetlands
-  building footprints

DRAFT

November 18, 2020

The information on the map was derived from digital databases. Care was taken in the creation of this map but it is provided "as is". The City of Portland ensures meaningful access to city programs, services, and activities to comply with Civil Rights Title VI and ADA Title II laws and reasonably provides: translation, interpretation, modifications, accommodations, alternative formats, auxiliary aids and services. To request these services, contact 503-823-7700, City TTY 503-823-6868, Relay Service: 711.





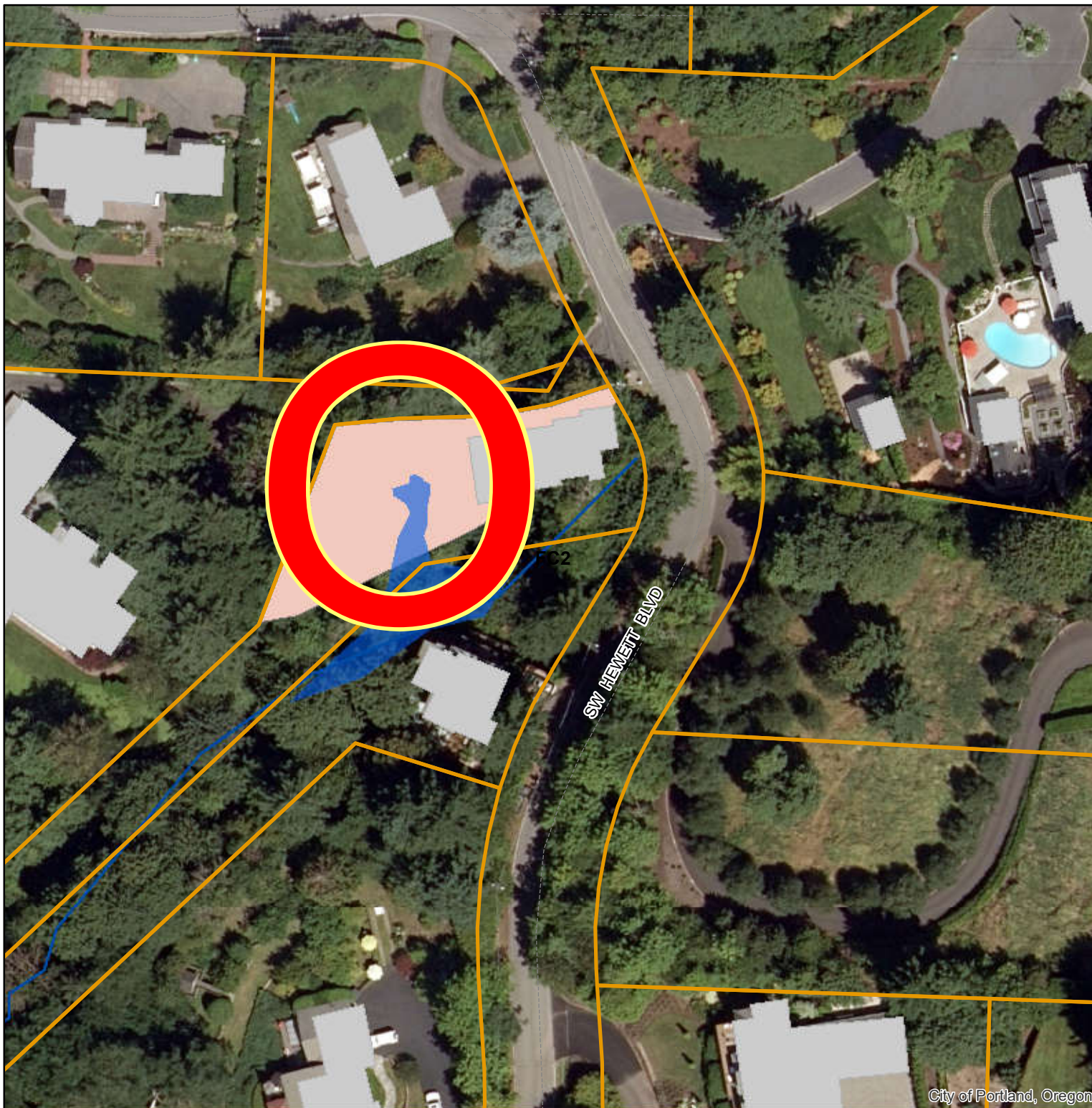
Bureau of Planning and Sustainability
Innovation. Collaboration. Practical Solutions.

City of Portland, Oregon







Environmental Overlay Zone Map Correction Project

5568 SW Hewett Blvd
R327072

Remove manually applied protection zone to conservation zone conversion. Data provided by BES demonstrates that a wetland intersects with the area of the conversion.




Legend

-  taxlots
-  piped stream segment
-  open stream channel
-  Wetlands
-  building footprints
-  Carve_Outs_2019_1_9

DRAFT

November 23, 2020

The information on the map was derived from digital databases. Care was taken in the creation of this map but it is provided "as is". The City of Portland ensures meaningful access to city programs, services, and activities to comply with Civil Rights Title VI and ADA Title II laws and reasonably provides: translation, interpretation, modifications, accommodations, alternative formats, auxiliary aids and services. To request these services, contact 503-823-7700, City TTY 503-823-6868, Relay Service: 711.





Bureau of Planning and Sustainability
Innovation. Collaboration. Practical Solutions.

City of Portland, Oregon

Environmental Overlay Zone Map Correction Project

Vegetation and Slope

3881 SW Bridlemile Ln




Legend

-  taxlots
-  steep slopes (25% or more)
-  forest
-  woodland
-  shrubland
-  herbaceous

DRAFT

November 17, 2020

The information on the map was derived from digital databases. Care was taken in the creation of this map but it is provided "as is". The City of Portland ensures meaningful access to city programs, services, and activities to comply with Civil Rights Title VI and ADA Title II laws and reasonably provides: translation, interpretation, modifications, accommodations, alternative formats, auxiliary aids and services. To request these services, contact 503-823-7700, City TTY 503-823-6868, Relay Service: 711.





Bureau of Planning and Sustainability
Innovation. Collaboration. Practical Solutions.

City of Portland, Oregon

Environmental Overlay Zone Map Correction Project

Natural Resources - After
3881 SW Bridlemile Ln
R121327

Explanation: Remap forest vegetation
to exclude trees that are disconnected
from larger forest patch.




Legend

-  taxlots
-  piped stream segment
-  open stream channel
-  Wetlands
-  forest
-  woodland
-  shrubland
-  herbaceous

DRAFT

November 18, 2020

The information on the map was derived from digital databases. Care was taken in the creation of this map but it is provided "as is". The City of Portland ensures meaningful access to city programs, services, and activities to comply with Civil Rights Title VI and ADA Title II laws and reasonably provides: translation, interpretation, modifications, accommodations, alternative formats, auxiliary aids and services. To request these services, contact 503-823-7700, City TTY 503-823-6868, Relay Service: 711.





Bureau of Planning and Sustainability
Innovation. Collaboration. Practical Solutions.

City of Portland, Oregon

Environmental Overlay Zone Map Correction Project

Vegetation and Slope

8945 SW 9th Dr



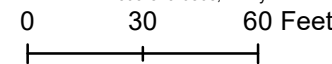
Legend

-  taxlots
-  steep slopes (25% or more)
-  forest
-  woodland
-  shrubland
-  herbaceous

DRAFT

November 16, 2020

The information on the map was derived from digital databases. Care was taken in the creation of this map but it is provided "as is". The City of Portland ensures meaningful access to city programs, services, and activities to comply with Civil Rights Title VI and ADA Title II laws and reasonably provides: translation, interpretation, modifications, accommodations, alternative formats, auxiliary aids and services. To request these services, contact 503-823-7700, City TTY 503-823-6868, Relay Service: 711.





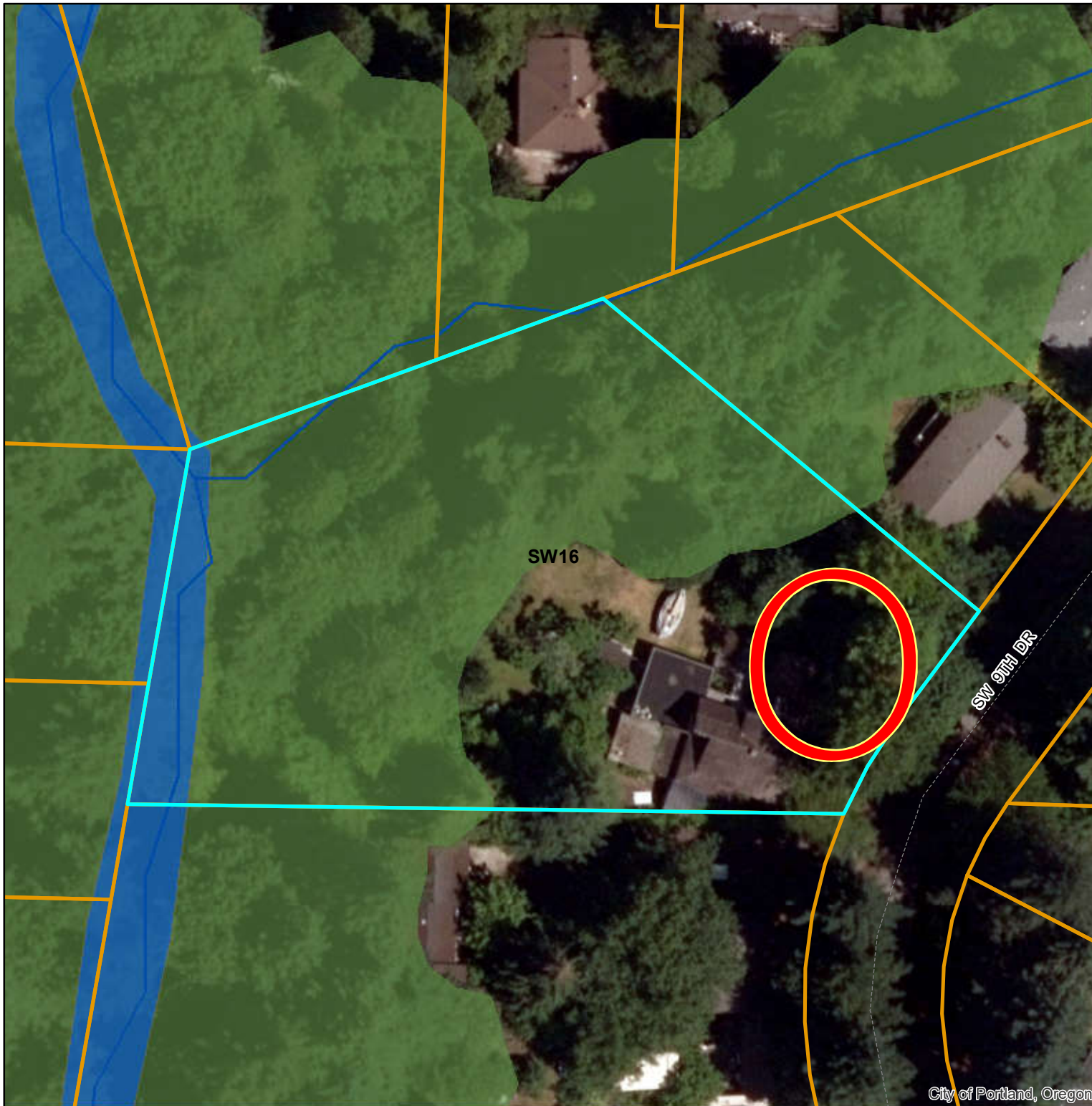
Bureau of Planning and Sustainability
Innovation. Collaboration. Practical Solutions.

City of Portland, Oregon

Environmental Overlay Zone Map Correction Project

Natural Resources - After
8945 SW 9th Dr
R227907

Explanation: Remap forest vegetation
to exclude trees that are disconnected
from larger forest patch.



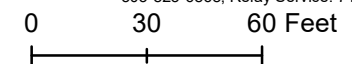
Legend

-  taxlots
-  piped stream segment
-  open stream channel
-  Wetlands
-  forest
-  woodland
-  shrubland
-  herbaceous

DRAFT

November 18, 2020

The information on the map was derived from digital databases. Care was taken in the creation of this map but it is provided "as is". The City of Portland ensures meaningful access to city programs, services, and activities to comply with Civil Rights Title VI and ADA Title II laws and reasonably provides: translation, interpretation, modifications, accommodations, alternative formats, auxiliary aids and services. To request these services, contact 503-823-7700, City TTY 503-823-6868, Relay Service: 711.





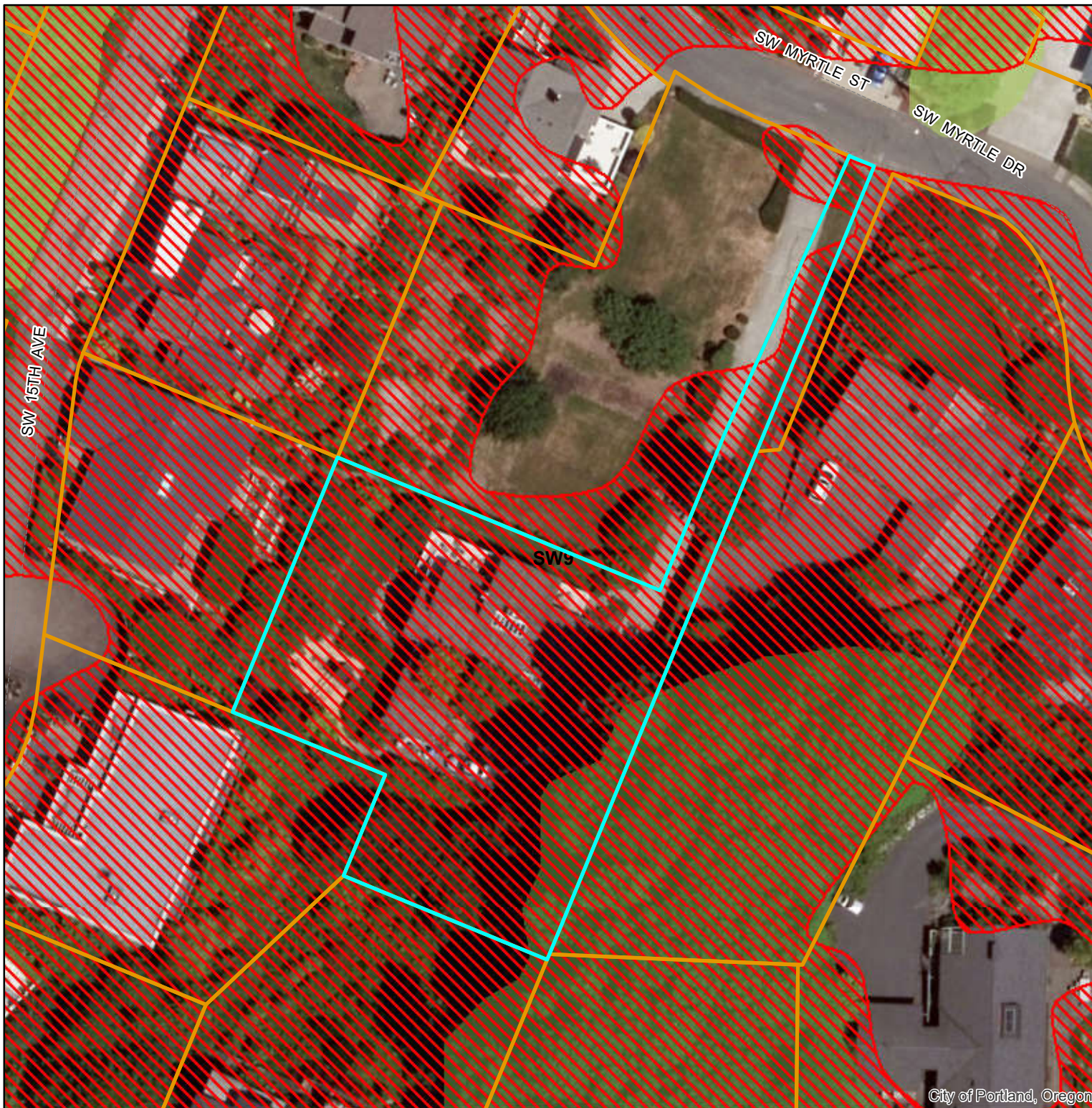
Bureau of Planning and Sustainability
Innovation. Collaboration. Practical Solutions.

City of Portland, Oregon

Environmental Overlay Zone Map Correction Project

Vegetation and Slope

1402 SW Myrtle St




Legend

-  taxlots
-  steep slopes (25% or more)
-  forest
-  woodland
-  shrubland
-  herbaceous

DRAFT

November 16, 2020

The information on the map was derived from digital databases. Care was taken in the creation of this map but it is provided "as is". The City of Portland ensures meaningful access to city programs, services, and activities to comply with Civil Rights Title VI and ADA Title II laws and reasonably provides: translation, interpretation, modifications, accommodations, alternative formats, auxiliary aids and services. To request these services, contact 503-823-7700, City TTY 503-823-6868, Relay Service: 711.





Bureau of Planning and Sustainability
Innovation. Collaboration. Practical Solutions.

City of Portland, Oregon

Environmental Overlay Zone Map Correction Project

Natural Resources - After
1402 SW Myrtle St
R246731

Explanation: Remap forest vegetation
to follow dripline of trees.



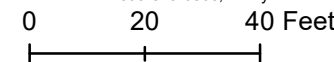
Legend

-  taxlots
-  piped stream segment
-  open stream channel
-  Wetlands
-  forest
-  woodland
-  shrubland
-  herbaceous

DRAFT

November 18, 2020

The information on the map was derived from digital databases. Care was taken in the creation of this map but it is provided "as is". The City of Portland ensures meaningful access to city programs, services, and activities to comply with Civil Rights Title VI and ADA Title II laws and reasonably provides: translation, interpretation, modifications, accommodations, alternative formats, auxiliary aids and services. To request these services, contact 503-823-7700, City TTY 503-823-6868, Relay Service: 711.





Bureau of Planning and Sustainability
 Innovation. Collaboration. Practical Solutions.
 City of Portland, Oregon

Environmental Overlay Zone Map Correction Project

Draft Ezones

Stephens Creek Natural Area



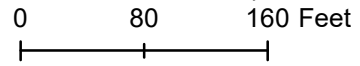
Legend

- taxlots
- Transition Area
- Draft C Zone
- Draft P Zone

DRAFT

July 23, 2020

The information on the map was derived from digital databases. Care was taken in the creation of this map but it is provided "as is". The City of Portland ensures meaningful access to city programs, services, and activities to comply with Civil Rights Title VI and ADA Title II laws and reasonably provides: translation, interpretation, modifications, accommodations, alternative formats, auxiliary aids and services. To request these services, contact 503-823-7700, City TTY 503-823-6868, Relay Service: 711.





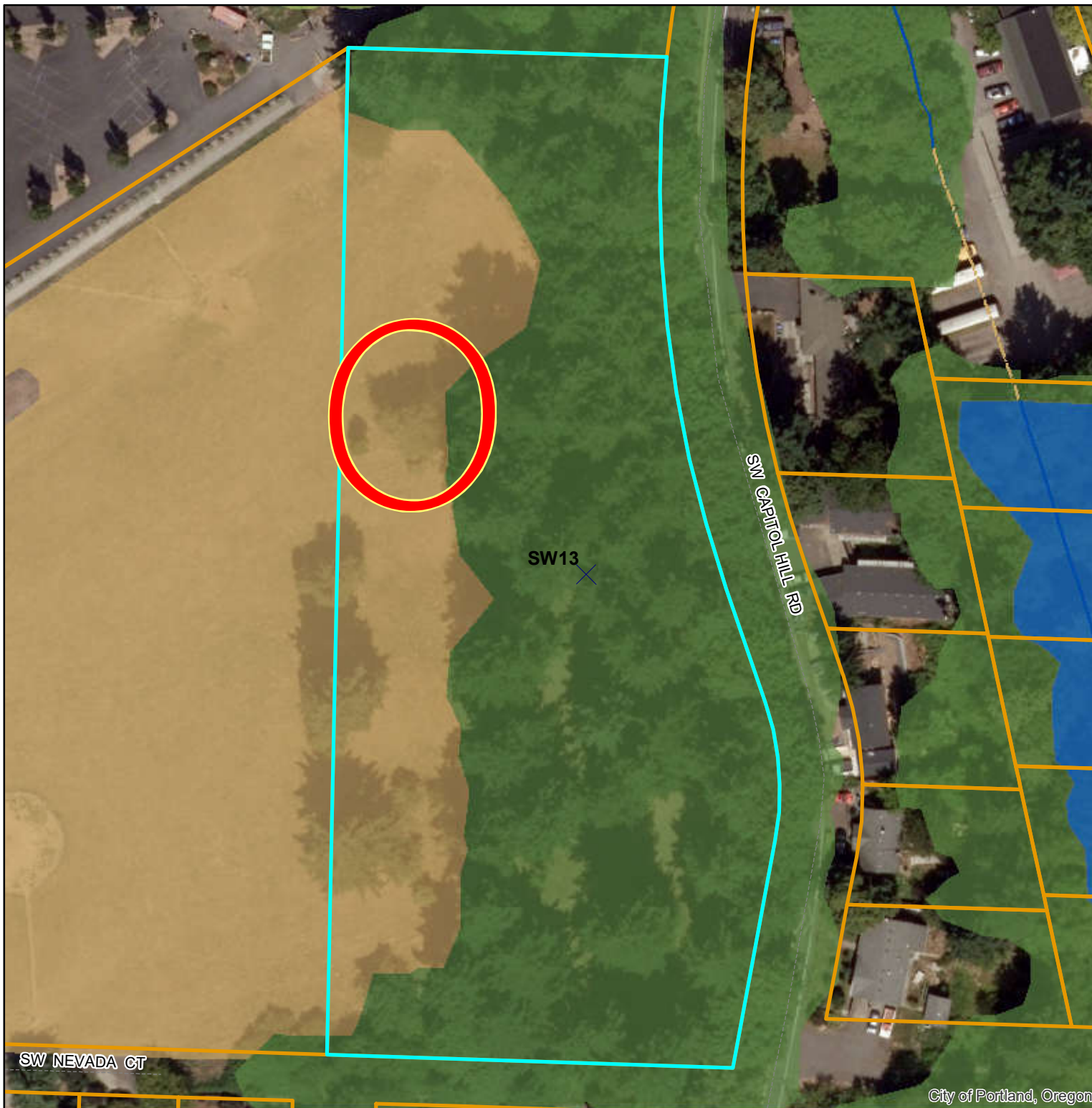
Bureau of Planning and Sustainability
Innovation. Collaboration. Practical Solutions.

City of Portland, Oregon









Environmental Overlay Zone Map Correction Project

Natural Resources - After
Greater Portland Bible Church
R330092

Explanation: Remap forest vegetation
to exclude isolated deciduous trees
that are not part of larger forest patch.



Legend


-  taxlots
-  piped stream segment
-  open stream channel
-  Wetlands
-  forest
-  woodland
-  shrubland
-  herbaceous

DRAFT

November 18, 2020

The information on the map was derived from digital databases. Care was taken in the creation of this map but it is provided "as is". The City of Portland ensures meaningful access to city programs, services, and activities to comply with Civil Rights Title VI and ADA Title II laws and reasonably provides: translation, interpretation, modifications, accommodations, alternative formats, auxiliary aids and services. To request these services, contact 503-823-7700, City TTY 503-823-6868, Relay Service: 711.

0 55 110 Feet



SW NEVADA CT

City of Portland, Oregon



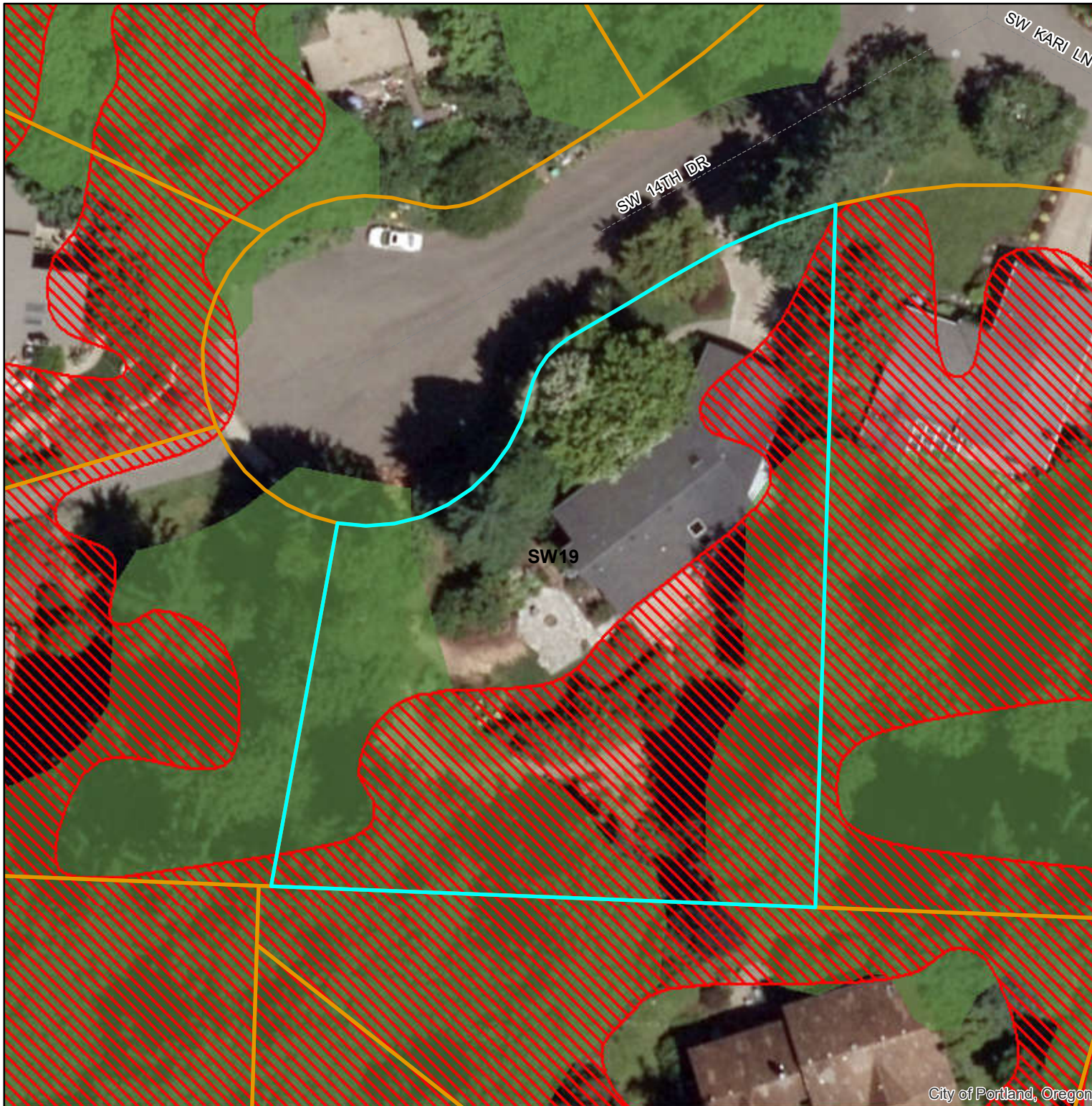
Bureau of Planning and Sustainability
Innovation. Collaboration. Practical Solutions.

City of Portland, Oregon


Environmental Overlay Zone Map Correction Project

Vegetation and Slope

5400 SW Patton Rd



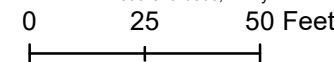
Legend

-  taxlots
-  steep slopes (25% or more)
-  forest
-  woodland
-  shrubland
-  herbaceous

DRAFT

November 13, 2020

The information on the map was derived from digital databases. Care was taken in the creation of this map but it is provided "as is". The City of Portland ensures meaningful access to city programs, services, and activities to comply with Civil Rights Title VI and ADA Title II laws and reasonably provides: translation, interpretation, modifications, accommodations, alternative formats, auxiliary aids and services. To request these services, contact 503-823-7700, City TTY 503-823-6868, Relay Service: 711.





Bureau of Planning and Sustainability
Innovation. Collaboration. Practical Solutions.

City of Portland, Oregon

Environmental Overlay Zone Map Correction Project

Natural Resources - After
10702 SW 14th Dr
R122681

Explanation: Remap forest vegetation to exclude grove of trees that is separated from the forest and to exclude area where tree canopy was recently reduced due to windfall.



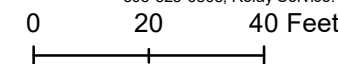
Legend

-  taxlots
-  piped stream segment
-  open stream channel
-  Wetlands
-  forest
-  woodland
-  shrubland
-  herbaceous

DRAFT

November 17, 2020

The information on the map was derived from digital databases. Care was taken in the creation of this map but it is provided "as is". The City of Portland ensures meaningful access to city programs, services, and activities to comply with Civil Rights Title VI and ADA Title II laws and reasonably provides: translation, interpretation, modifications, accommodations, alternative formats, auxiliary aids and services. To request these services, contact 503-823-7700, City TTY 503-823-6868, Relay Service: 711.





Bureau of Planning and Sustainability
Innovation. Collaboration. Practical Solutions.

City of Portland, Oregon


Environmental Overlay Zone Map Correction Project

Vegetation and Slope

8402 SW Woods Creek Ct



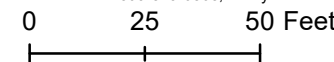
Legend

-  taxlots
-  steep slopes (25% or more)
-  forest
-  woodland
-  shrubland
-  herbaceous

DRAFT

November 13, 2020

The information on the map was derived from digital databases. Care was taken in the creation of this map but it is provided "as is". The City of Portland ensures meaningful access to city programs, services, and activities to comply with Civil Rights Title VI and ADA Title II laws and reasonably provides: translation, interpretation, modifications, accommodations, alternative formats, auxiliary aids and services. To request these services, contact 503-823-7700, City TTY 503-823-6868, Relay Service: 711.





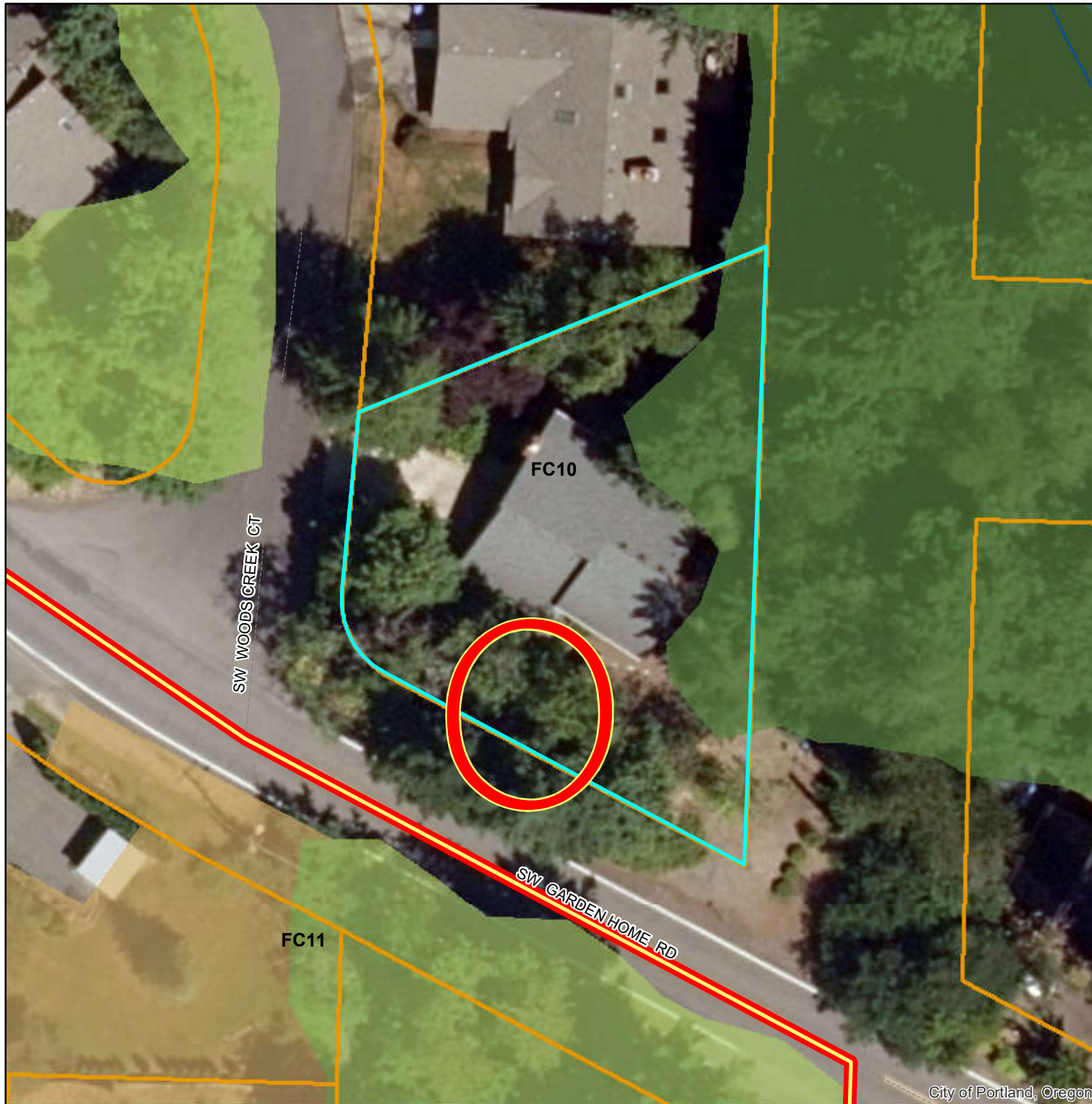
Bureau of Planning and Sustainability
Innovation. Collaboration. Practical Solutions.

City of Portland, Oregon

Environmental Overlay Zone Map Correction Project

Natural Resources - After
8402 SW Woods Creek Ct
R126561

Explanation: Remap forest vegetation
to exclude grove of trees along Garden
Home Rd that are separate from the
forest.




Legend

-  taxlots
-  piped stream segment
-  open stream channel
-  Wetlands
-  forest
-  woodland
-  shrubland
-  herbaceous

DRAFT

November 17, 2020

The information on the map was derived from digital databases. Care was taken in the creation of this map but it is provided "as is". The City of Portland ensures meaningful access to city programs, services, and activities to comply with Civil Rights Title VI and ADA Title II laws and reasonably provides: translation, interpretation, modifications, accommodations, alternative formats, auxiliary aids and services. To request these services, contact 503-823-7700, City TTY 503-823-6868, Relay Service: 711.





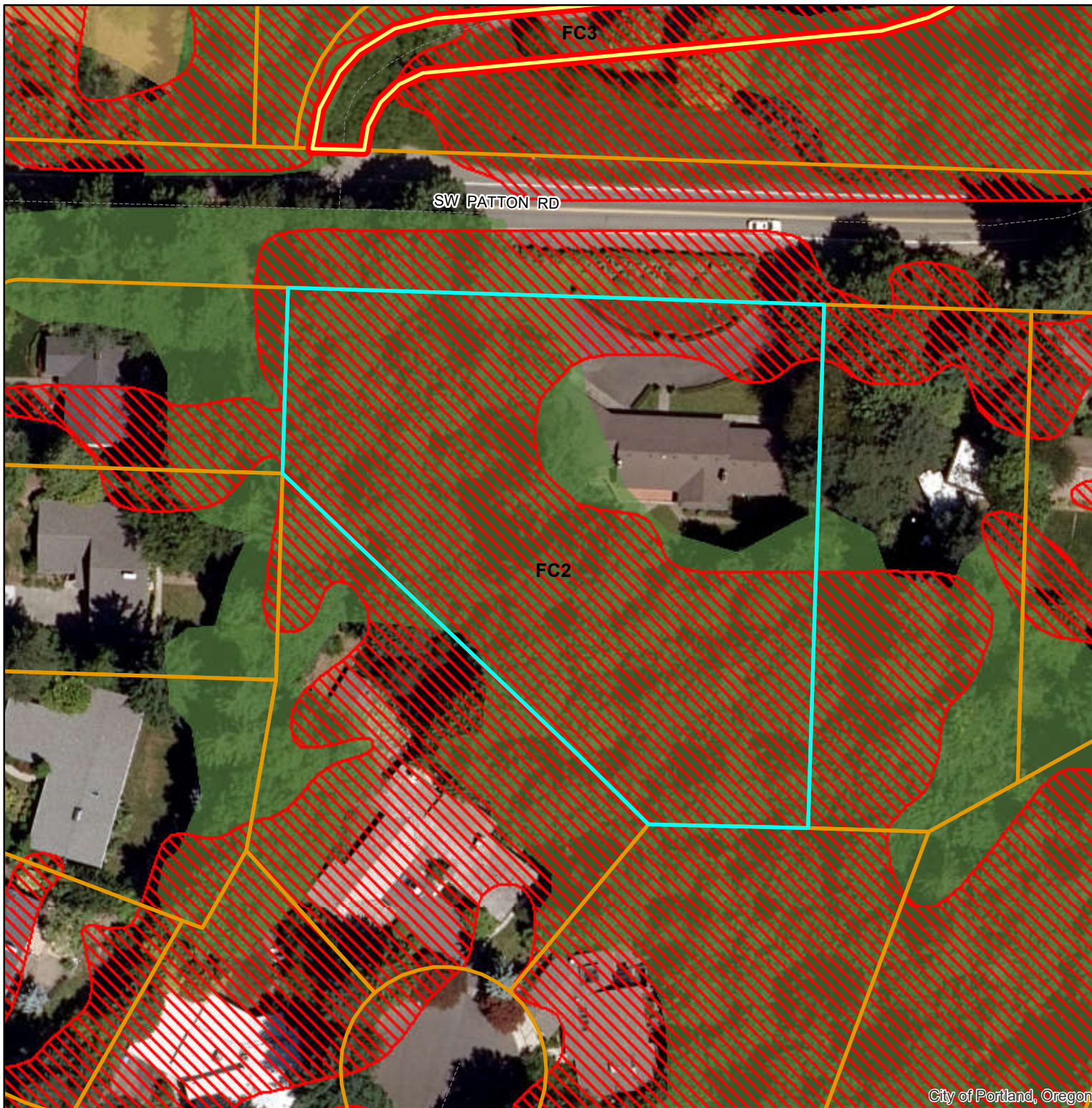
Bureau of Planning and Sustainability
Innovation. Collaboration. Practical Solutions.

City of Portland, Oregon




Environmental Overlay Zone Map Correction Project

Vegetation and Slope

5400 SW Patton Rd



Legend


-  taxlots
-  steep slopes (25% or more)
-  forest
-  woodland
-  shrubland
-  herbaceous

DRAFT

November 13, 2020

The information on the map was derived from digital databases. Care was taken in the creation of this map but it is provided "as is". The City of Portland ensures meaningful access to city programs, services, and activities to comply with Civil Rights Title VI and ADA Title II laws and reasonably provides: translation, interpretation, modifications, accommodations, alternative formats, auxiliary aids and services. To request these services, contact 503-823-7700, City TTY 503-823-6868, Relay Service: 711.

0 45 90 Feet



City of Portland, Oregon



Bureau of Planning and Sustainability
Innovation. Collaboration. Practical Solutions.

City of Portland, Oregon









Environmental Overlay Zone Map Correction Project

Natural Resources - After
5400 SW Patton Rd
R306090

Explanation: Remap forest vegetation
to follow dripline of tree canopy.



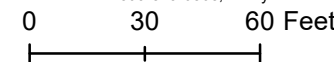
Legend

-  taxlots
-  piped stream segment
-  open stream channel
-  Wetlands
-  forest
-  woodland
-  shrubland
-  herbaceous

DRAFT

November 17, 2020

The information on the map was derived from digital databases. Care was taken in the creation of this map but it is provided "as is". The City of Portland ensures meaningful access to city programs, services, and activities to comply with Civil Rights Title VI and ADA Title II laws and reasonably provides: translation, interpretation, modifications, accommodations, alternative formats, auxiliary aids and services. To request these services, contact 503-823-7700, City TTY 503-823-6868, Relay Service: 711.



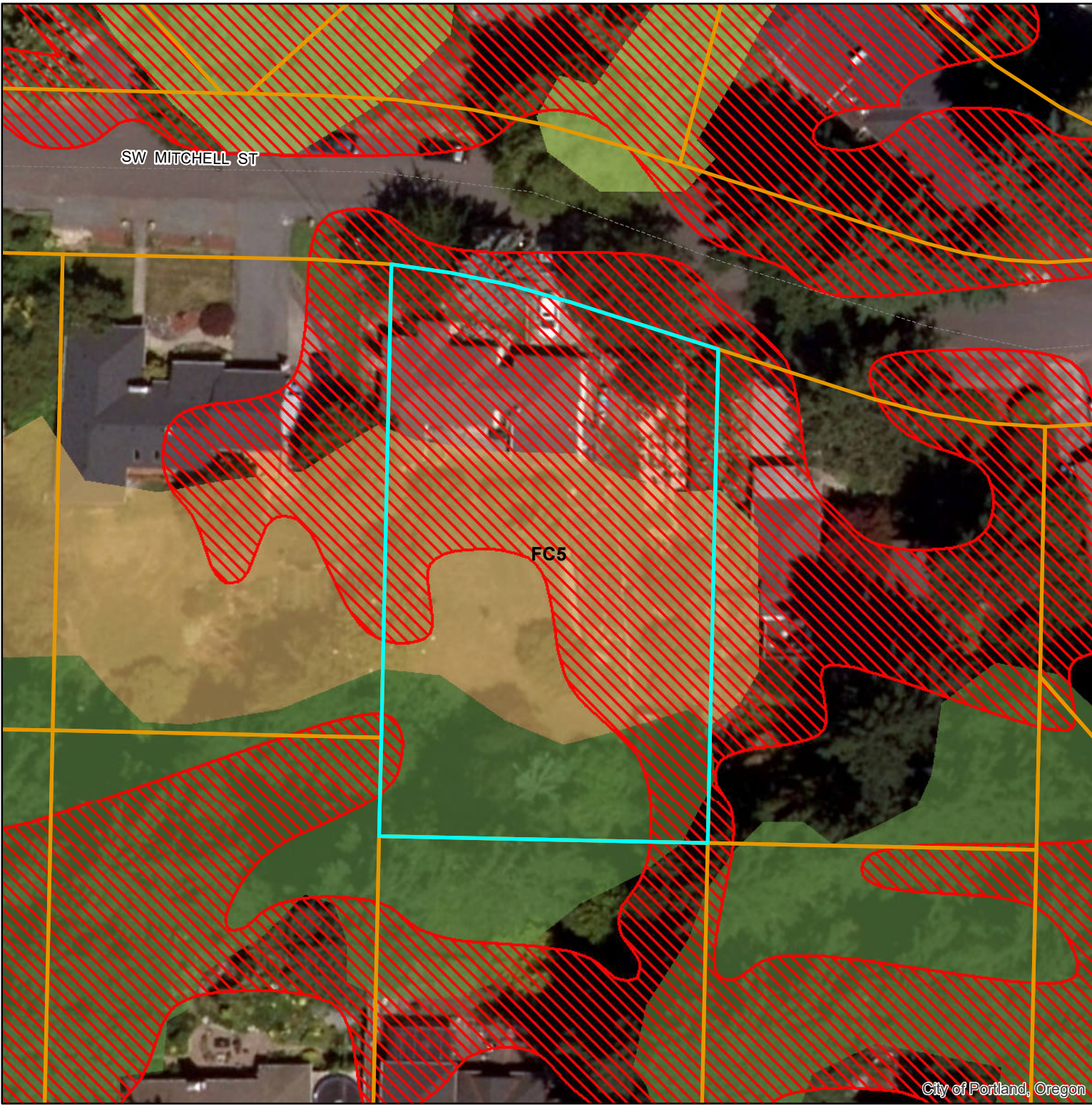


Bureau of Planning and Sustainability
Innovation. Collaboration. Practical Solutions.
City of Portland, Oregon




Environmental Overlay Zone Map Correction Project

Vegetation and Slope

2246 SW Mitchell St



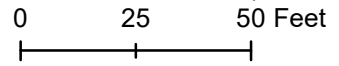
Legend

-  taxlots
-  steep slopes (25% or more)
-  forest
-  woodland
-  shrubland
-  herbaceous

DRAFT

November 13, 2020

The information on the map was derived from digital databases. Care was taken in the creation of this map but it is provided "as is". The City of Portland ensures meaningful access to city programs, services, and activities to comply with Civil Rights Title VI and ADA Title II laws and reasonably provides: translation, interpretation, modifications, accommodations, alternative formats, auxiliary aids and services. To request these services, contact 503-823-7700, City TTY 503-823-6868, Relay Service: 711.





Bureau of Planning and Sustainability
Innovation. Collaboration. Practical Solutions.










City of Portland, Oregon

Environmental Overlay Zone Map Correction Project

Natural Resources - After
2246 SW Mitchell St
R271062

Explanation: Remap forest vegetation to follow dripline of tree canopy. Delete segment of stream that is uphill from location where defined stream channel was observed.

Legend

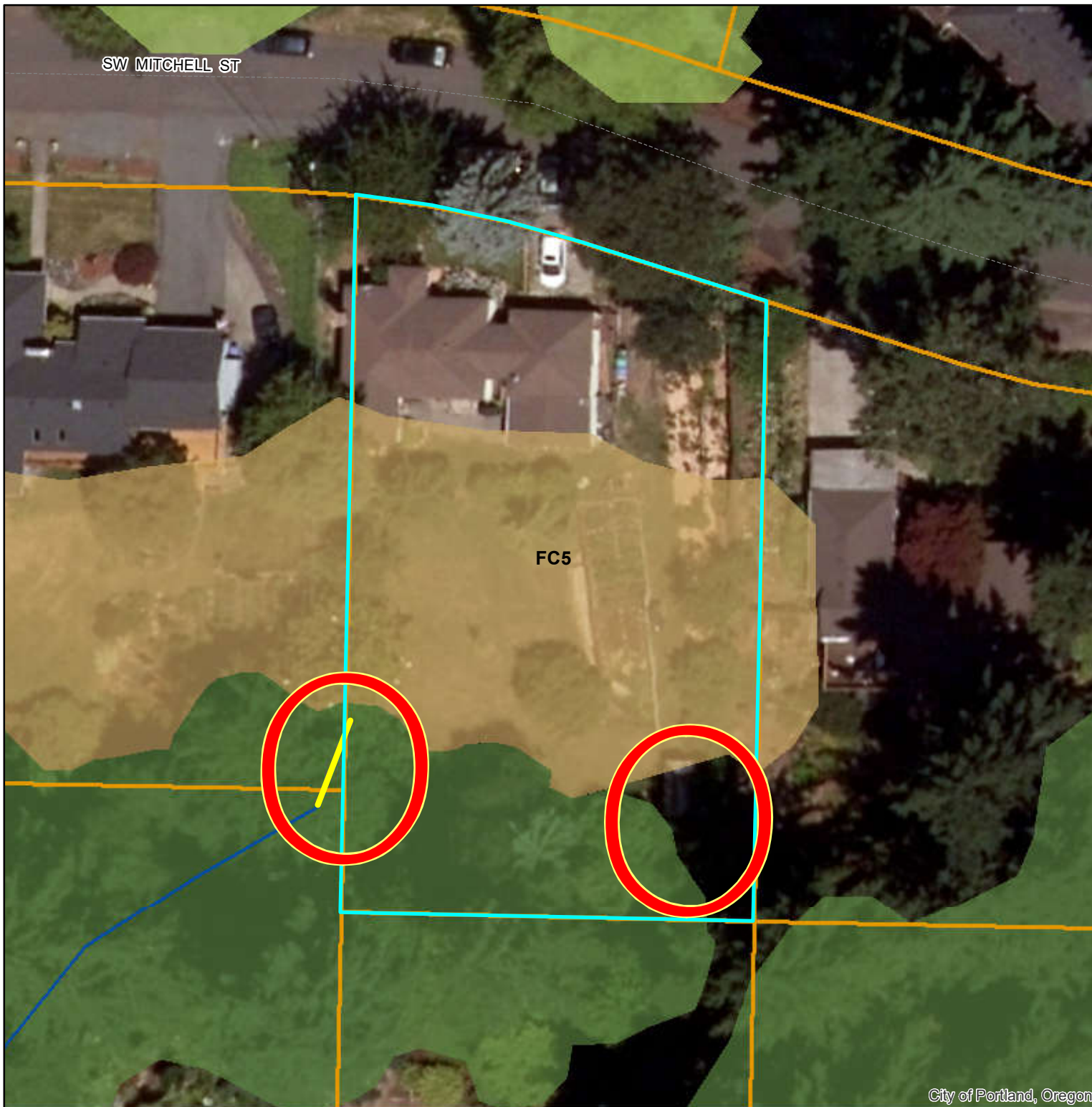
-  StreamEdit_2246SWMitchell
-  taxlots
-  piped stream segment
-  open stream channel
-  Wetlands
-  forest
-  woodland
-  shrubland
-  herbaceous

DRAFT

November 16, 2020

The information on the map was derived from digital databases. Care was taken in the creation of this map but it is provided "as is". The City of Portland ensures meaningful access to city programs, services, and activities to comply with Civil Rights Title VI and ADA Title II laws and reasonably provides: translation, interpretation, modifications, accommodations, alternative formats, auxiliary aids and services. To request these services, contact 503-823-7700, City TTY 503-823-6868, Relay Service: 711.

0 20 40 Feet





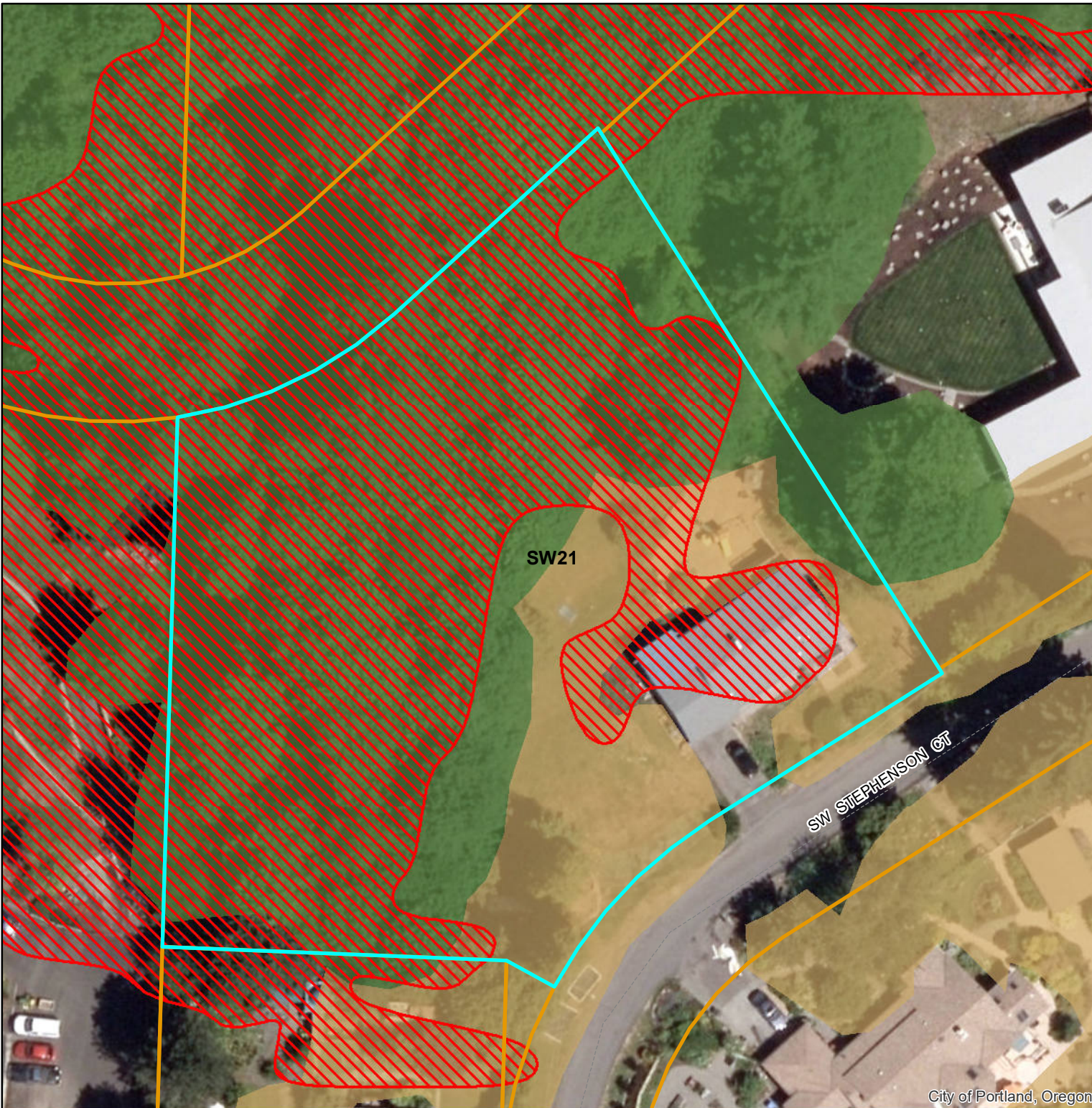
Bureau of Planning and Sustainability
Innovation. Collaboration. Practical Solutions.

City of Portland, Oregon

Environmental Overlay Zone Map Correction Project

Vegetation and Slope

1107 SW STEPHENSON Ct




Legend

-  taxlots
-  steep slopes (25% or more)
-  forest
-  woodland
-  shrubland
-  herbaceous

DRAFT

November 13, 2020

The information on the map was derived from digital databases. Care was taken in the creation of this map but it is provided "as is". The City of Portland ensures meaningful access to city programs, services, and activities to comply with Civil Rights Title VI and ADA Title II laws and reasonably provides: translation, interpretation, modifications, accommodations, alternative formats, auxiliary aids and services. To request these services, contact 503-823-7700, City TTY 503-823-6868, Relay Service: 711.





Bureau of Planning and Sustainability
Innovation. Collaboration. Practical Solutions.










City of Portland, Oregon

Environmental Overlay Zone Map Correction Project

Natural Resources - After
1107 SW Stephenson Ct
R172300

Explanation: Delete segment
of stream that is uphill from seep
that was observed in hillside. Remap
forest to exclude tree that is not part
of larger forest patch.

Legend

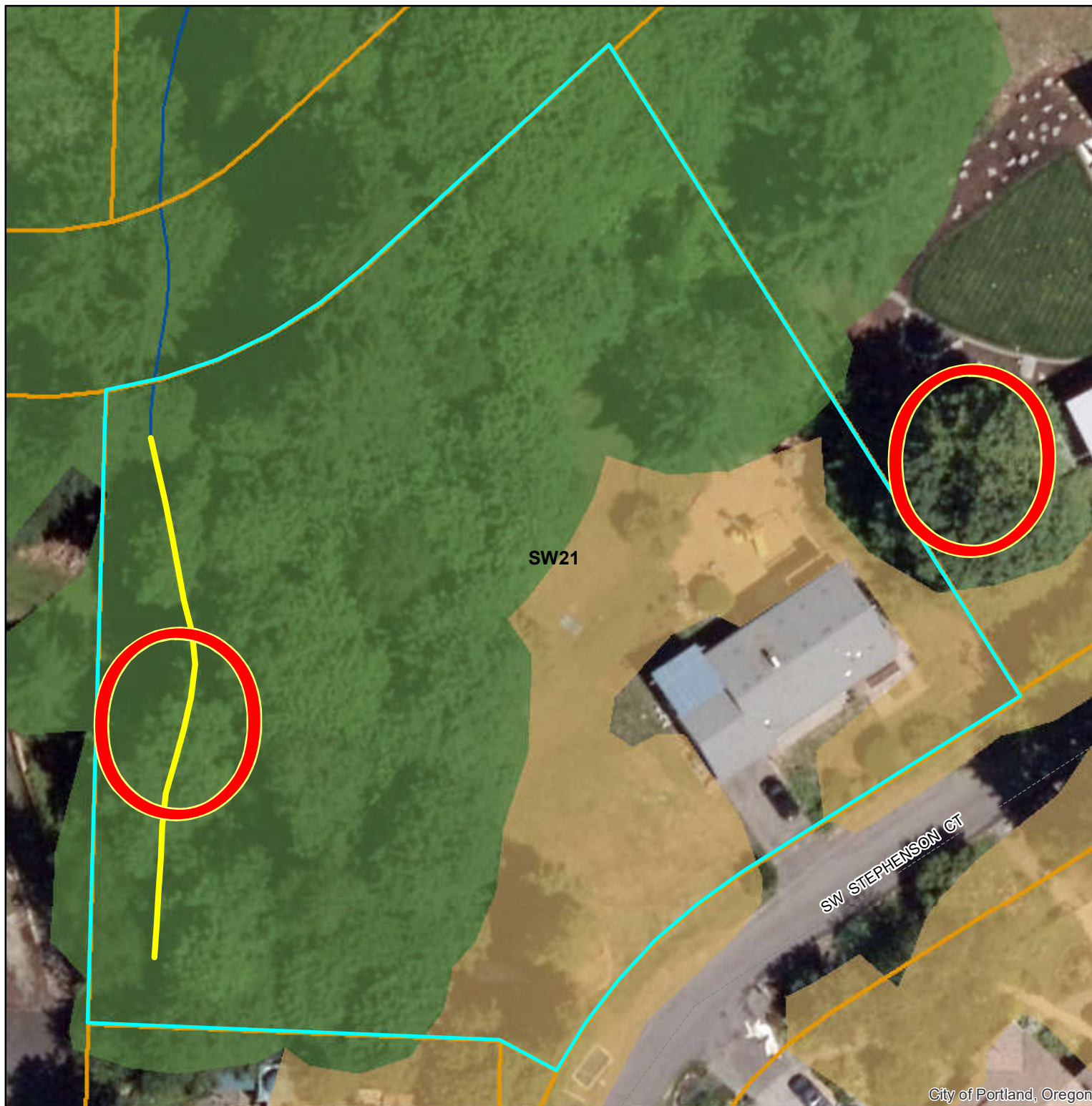
-  StreamEdit_1107SWStephenson
-  taxlots
-  piped stream segment
-  open stream channel
-  Wetlands
-  forest
-  woodland
-  shrubland
-  herbaceous

DRAFT

November 16, 2020

The information on the map was derived from digital databases. Care was taken in the creation of this map but it is provided "as is". The City of Portland ensures meaningful access to city programs, services, and activities to comply with Civil Rights Title VI and ADA Title II laws and reasonably provides: translation, interpretation, modifications, accommodations, alternative formats, auxiliary aids and services. To request these services, contact 503-823-7700, City TTY 503-823-6868, Relay Service: 711.

0 25 50 Feet





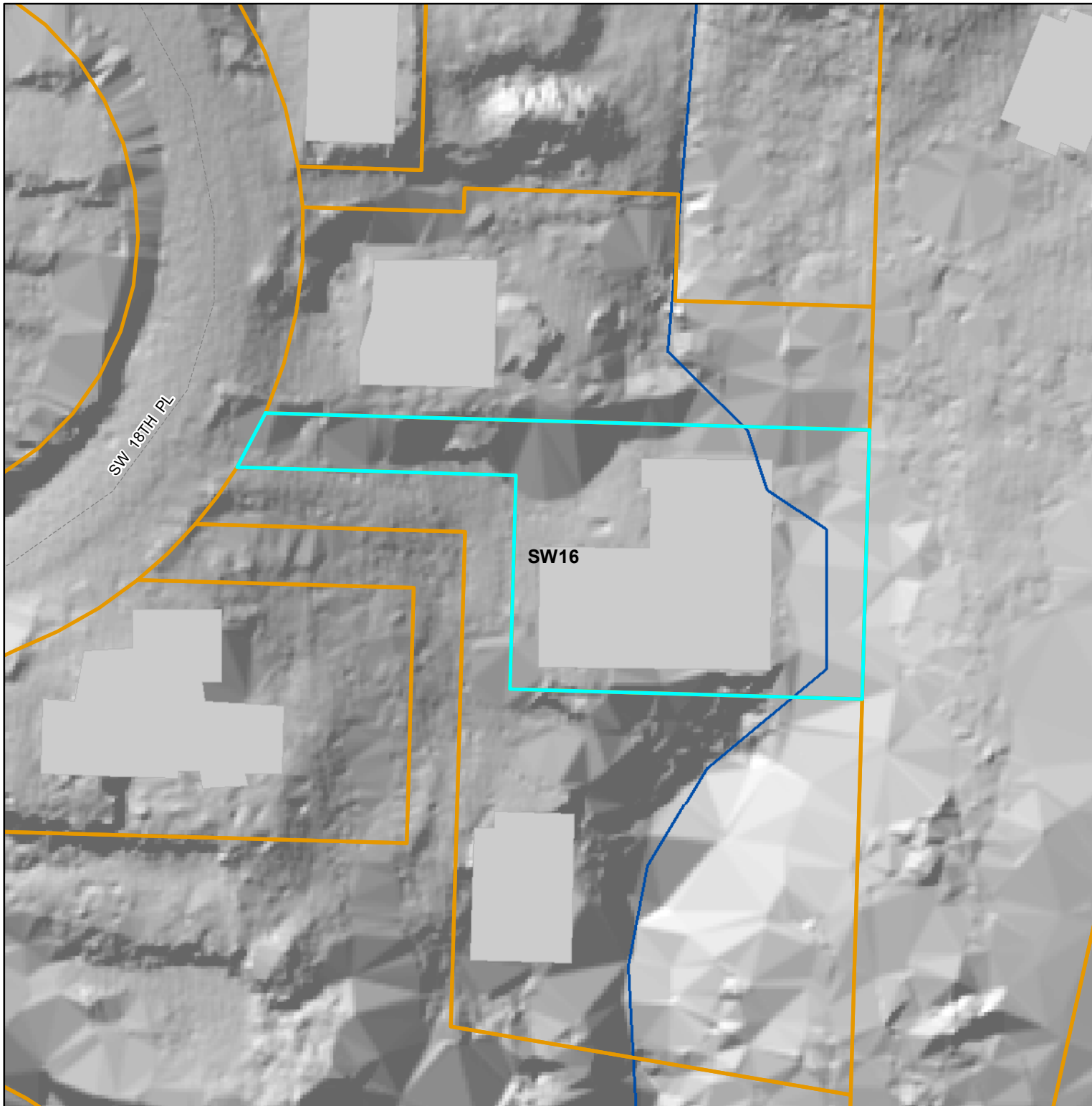
Bureau of Planning and Sustainability
Innovation. Collaboration. Practical Solutions.

City of Portland, Oregon






Environmental Overlay Zone Map Correction Project

Water Features

9240 SW 18th PI



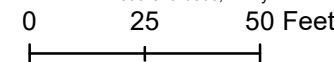
Legend

-  taxlots
-  piped stream segment
-  open stream channel
-  Wetlands
-  building footprints

DRAFT

November 13, 2020

The information on the map was derived from digital databases. Care was taken in the creation of this map but it is provided "as is". The City of Portland ensures meaningful access to city programs, services, and activities to comply with Civil Rights Title VI and ADA Title II laws and reasonably provides: translation, interpretation, modifications, accommodations, alternative formats, auxiliary aids and services. To request these services, contact 503-823-7700, City TTY 503-823-6868, Relay Service: 711.





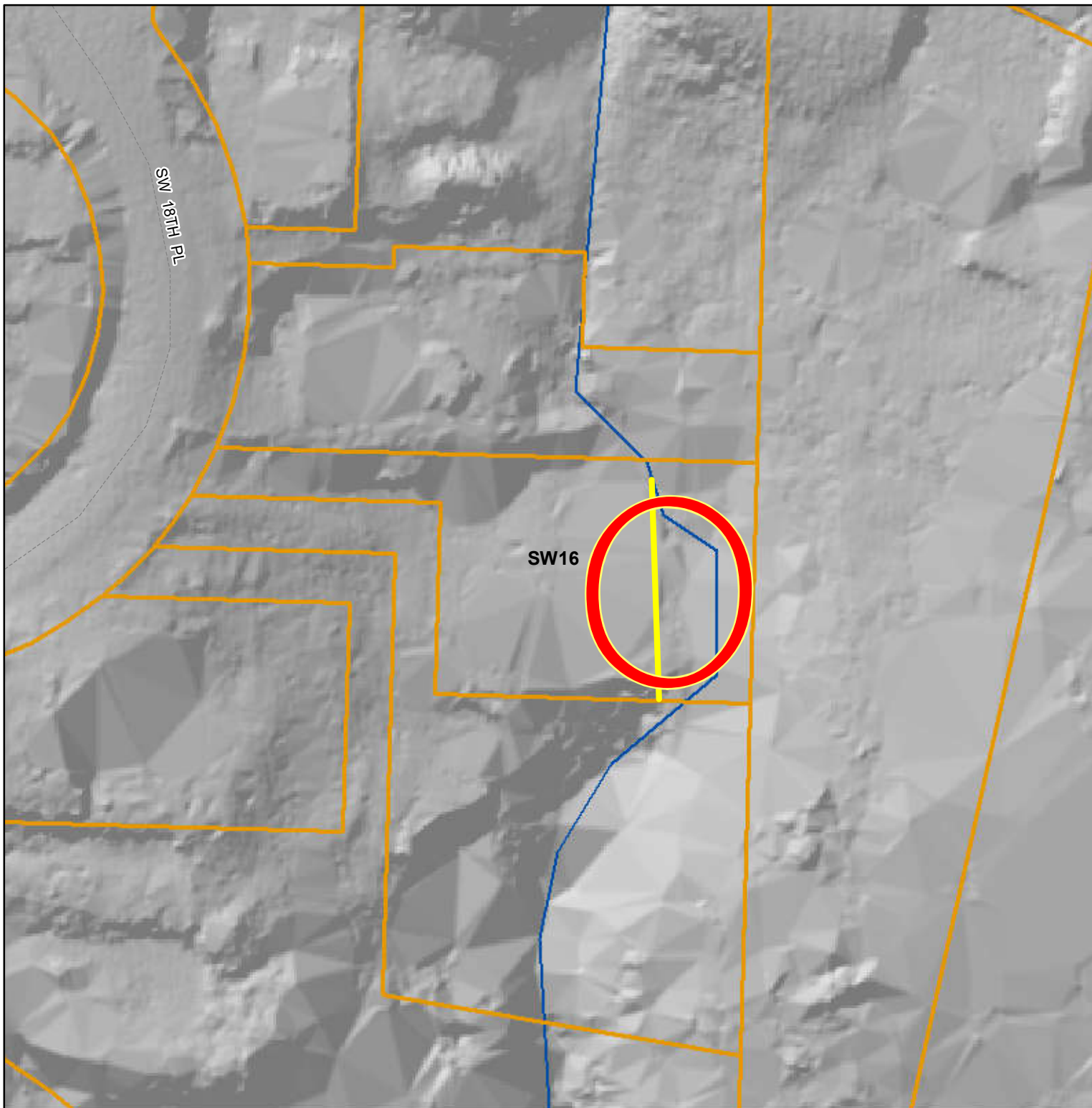
Bureau of Planning and Sustainability
Innovation. Collaboration. Practical Solutions.

City of Portland, Oregon






Environmental Overlay Zone Map Correction Project

Natural Resources - After
9240 SW 18th PI
R212497

Explanation: Remap stream to reflect the fact that stream enters a pipe to the north of the house and it exits the pipe in an outfall to the south of the house.



Legend

-  StreamEdit_9240SW18th
-  taxlots
-  piped stream segment
-  open stream channel
-  Wetlands

DRAFT

November 16, 2020

The information on the map was derived from digital databases. Care was taken in the creation of this map but it is provided "as is". The City of Portland ensures meaningful access to city programs, services, and activities to comply with Civil Rights Title VI and ADA Title II laws and reasonably provides: translation, interpretation, modifications, accommodations, alternative formats, auxiliary aids and services. To request these services, contact 503-823-7700, City TTY 503-823-6868, Relay Service: 711.

0 30 60 Feet





Bureau of Planning and Sustainability
Innovation. Collaboration. Practical Solutions.

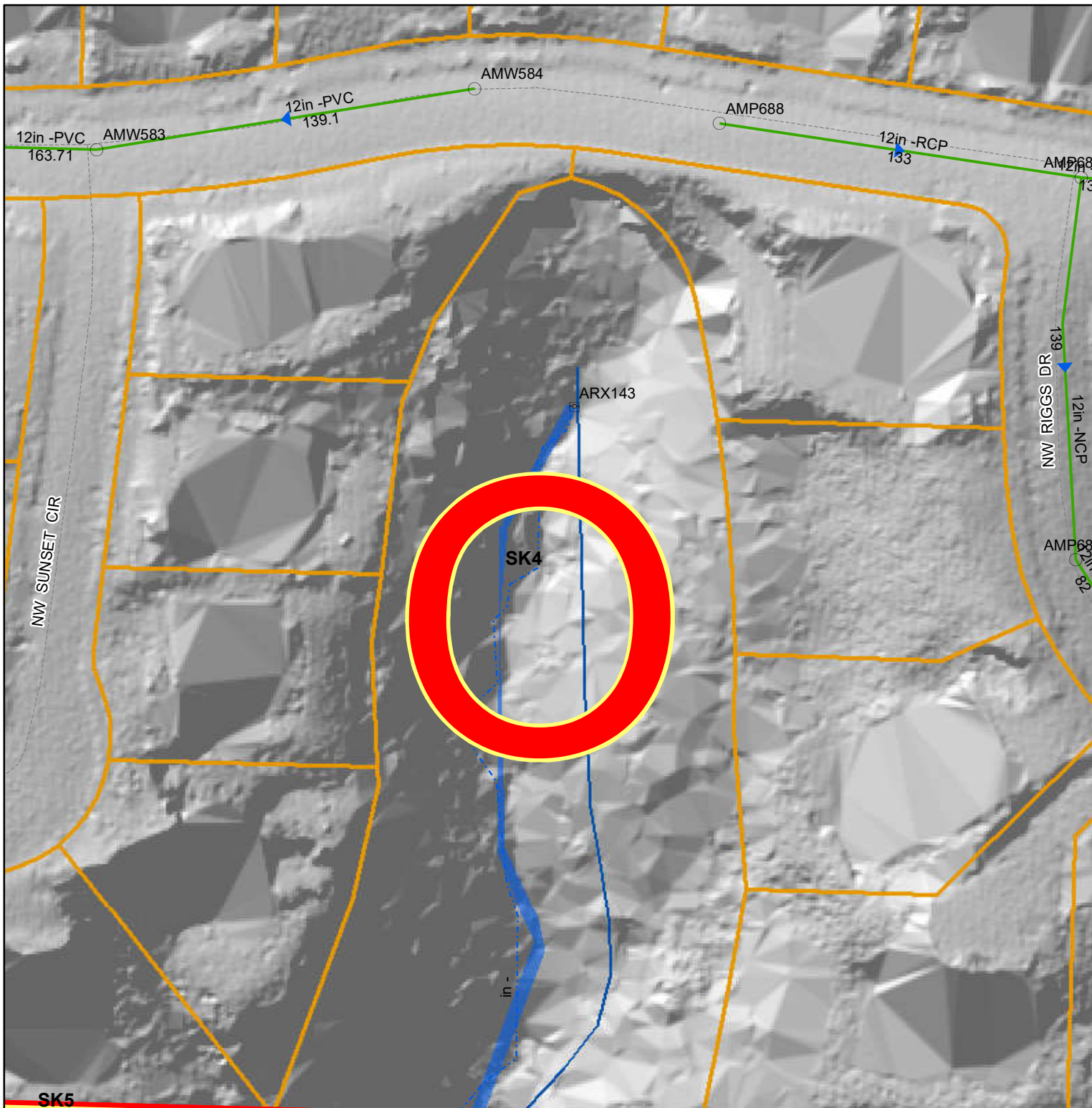
City of Portland, Oregon

Environmental Overlay Zone Map Correction Project





Natural Resources - After

Skyline Heights
R502617

Explanation: Shift stream mapping
to follow the center of the ravine.



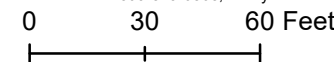
Legend

-  taxlots
-  piped stream segment
-  open stream channel
-  Wetlands

DRAFT

November 13, 2020

The information on the map was derived from digital databases. Care was taken in the creation of this map but it is provided "as is". The City of Portland ensures meaningful access to city programs, services, and activities to comply with Civil Rights Title VI and ADA Title II laws and reasonably provides: translation, interpretation, modifications, accommodations, alternative formats, auxiliary aids and services. To request these services, contact 503-823-7700, City TTY 503-823-6868, Relay Service: 711.





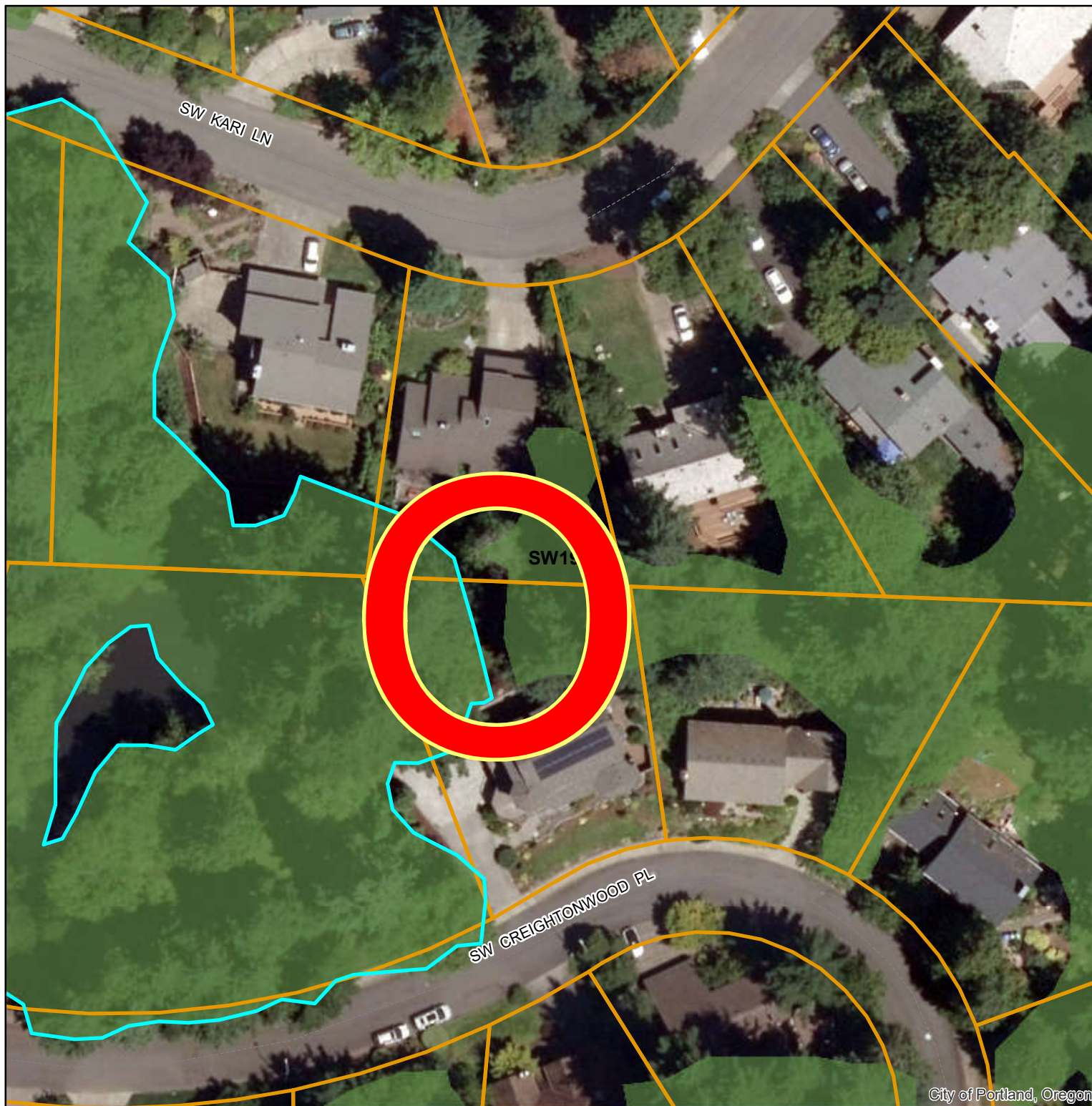
Bureau of Planning and Sustainability
Innovation. Collaboration. Practical Solutions.

City of Portland, Oregon

Environmental Overlay Zone Map Correction Project

Natural Resources - After

10850 SW CREIGHTONWOOD PL
R142445




Legend

-  taxlots
-  forest
-  woodland
-  shrubland
-  herbaceous

DRAFT

November 13, 2020

The information on the map was derived from digital databases. Care was taken in the creation of this map but it is provided "as is". The City of Portland ensures meaningful access to city programs, services, and activities to comply with Civil Rights Title VI and ADA Title II laws and reasonably provides: translation, interpretation, modifications, accommodations, alternative formats, auxiliary aids and services. To request these services, contact 503-823-7700, City TTY 503-823-6868, Relay Service: 711.





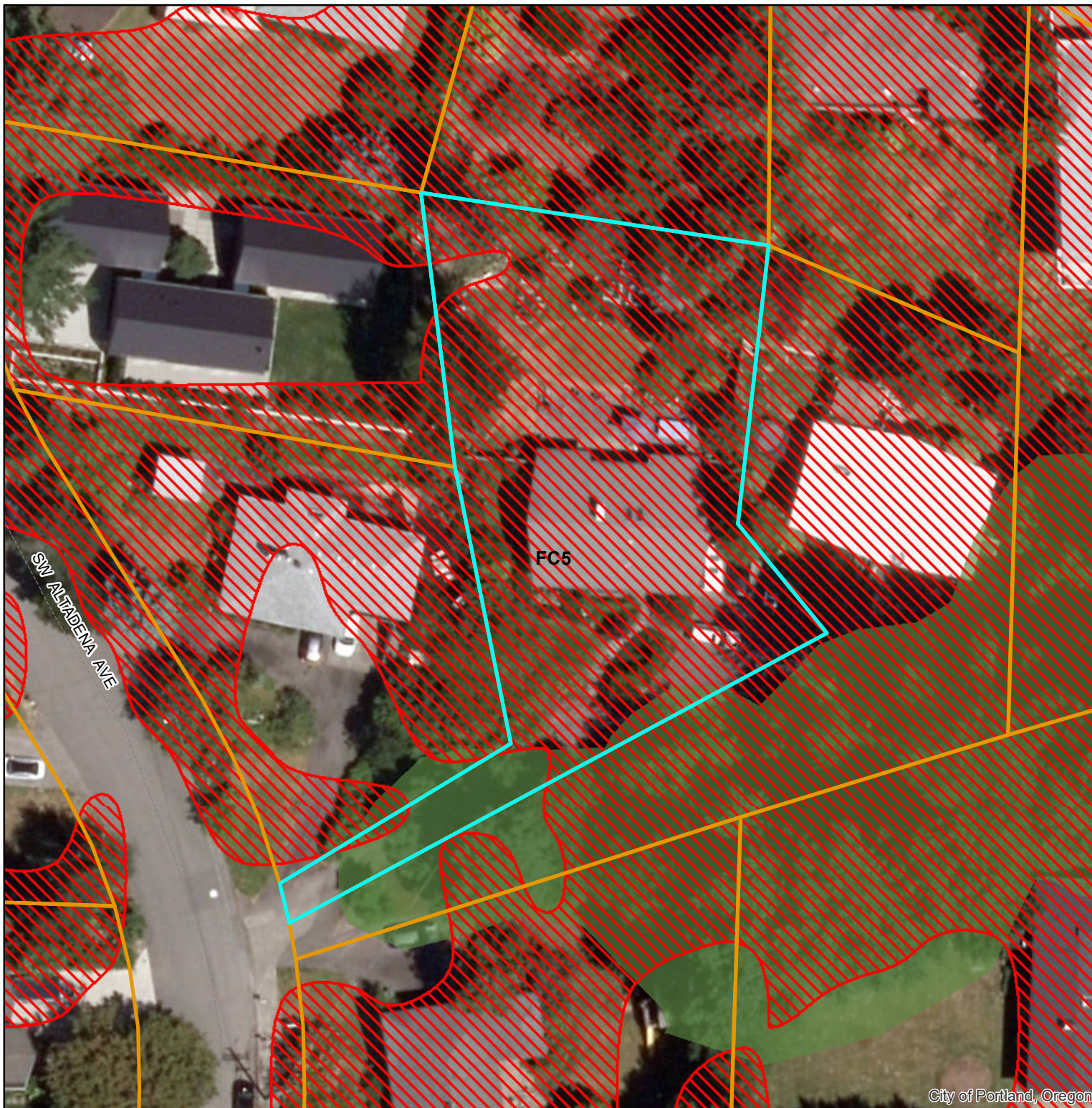
Bureau of Planning and Sustainability
Innovation. Collaboration. Practical Solutions.

City of Portland, Oregon

Environmental Overlay Zone Map Correction Project

Vegetation and Slope

4212 SW Altadena Ave



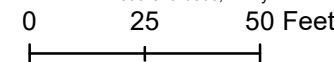
Legend

-  taxlots
-  steep slopes (25% or more)
-  forest
-  woodland
-  shrubland
-  herbaceous

DRAFT

November 10, 2020

The information on the map was derived from digital databases. Care was taken in the creation of this map but it is provided "as is". The City of Portland ensures meaningful access to city programs, services, and activities to comply with Civil Rights Title VI and ADA Title II laws and reasonably provides: translation, interpretation, modifications, accommodations, alternative formats, auxiliary aids and services. To request these services, contact 503-823-7700, City TTY 503-823-6868, Relay Service: 711.





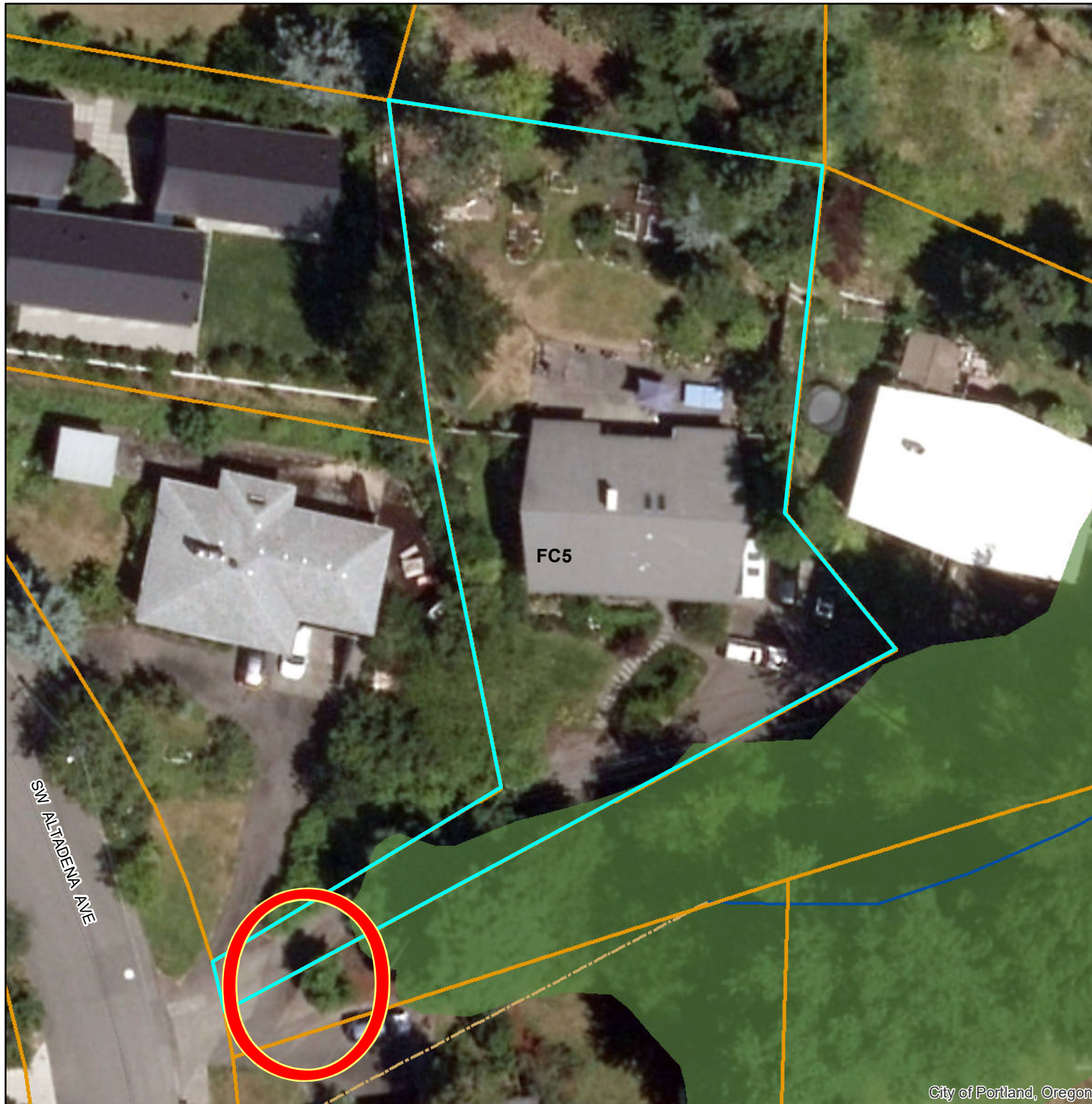
Bureau of Planning and Sustainability
Innovation. Collaboration. Practical Solutions.

City of Portland, Oregon

Environmental Overlay Zone Map Correction Project

Natural Resources - After
4212 SW Altadena Ave
R327630

Explanation: Remap forest
vegetation to better follow drip
line of forest canopy and to
exclude low structure vegetation.




Legend

-  taxlots
-  piped stream segment
-  open stream channel
-  Wetlands
-  forest
-  woodland
-  shrubland
-  herbaceous

DRAFT

November 10, 2020

The information on the map was derived from digital databases. Care was taken in the creation of this map but it is provided "as is". The City of Portland ensures meaningful access to city programs, services, and activities to comply with Civil Rights Title VI and ADA Title II laws and reasonably provides: translation, interpretation, modifications, accommodations, alternative formats, auxiliary aids and services. To request these services, contact 503-823-7700, City TTY 503-823-6868, Relay Service: 711.





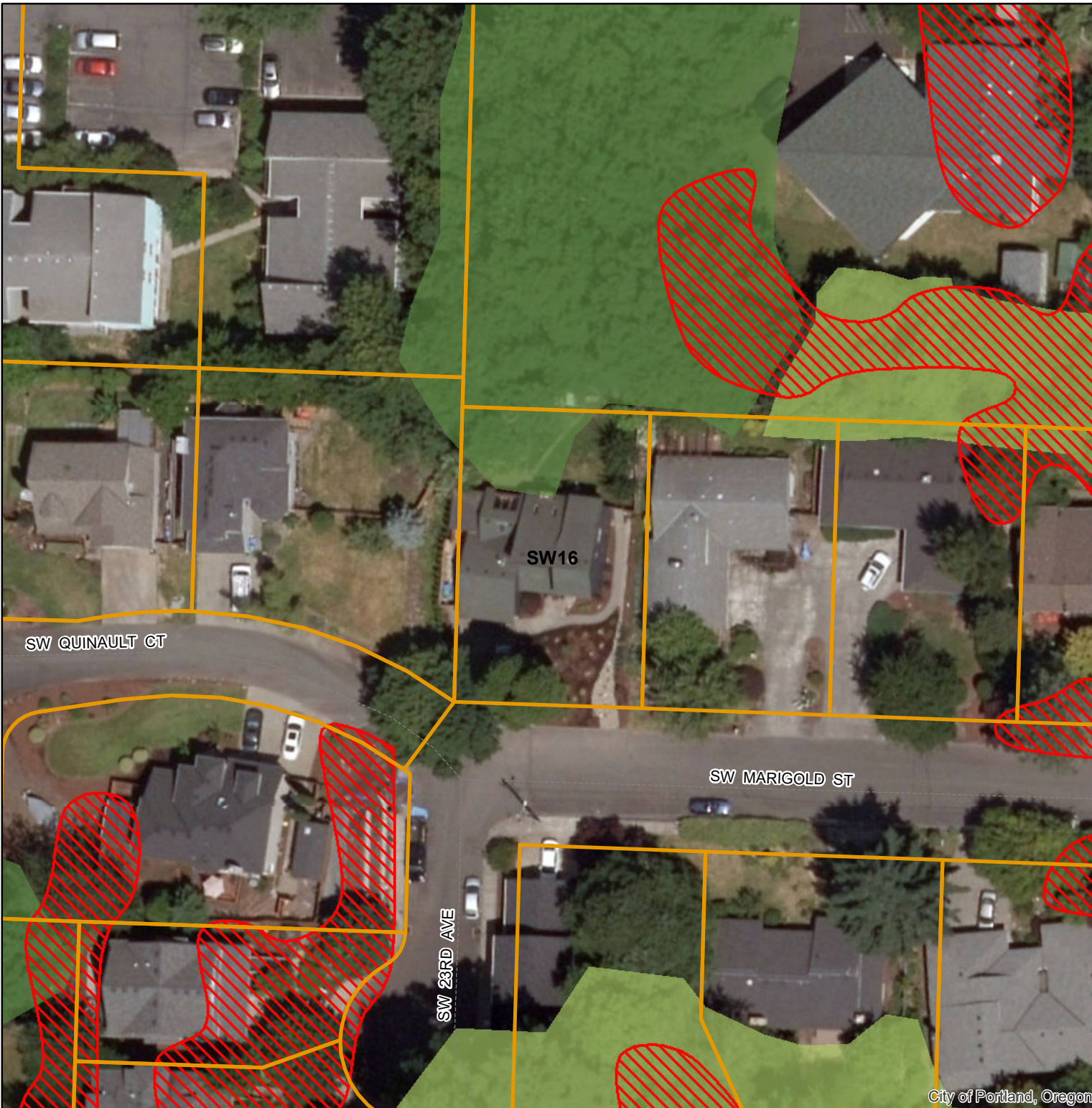
Bureau of Planning and Sustainability
Innovation. Collaboration. Practical Solutions.

City of Portland, Oregon




Environmental Overlay Zone Map Correction Project

Vegetation and Slope

2235 SW Marigold St




Legend

-  taxlots
-  steep slopes (25% or more)
-  forest
-  woodland
-  shrubland
-  herbaceous

DRAFT

November 10, 2020

The information on the map was derived from digital databases. Care was taken in the creation of this map but it is provided "as is". The City of Portland ensures meaningful access to city programs, services, and activities to comply with Civil Rights Title VI and ADA Title II laws and reasonably provides: translation, interpretation, modifications, accommodations, alternative formats, auxiliary aids and services. To request these services, contact 503-823-7700, City TTY 503-823-6868, Relay Service: 711.





Bureau of Planning and Sustainability
Innovation. Collaboration. Practical Solutions.

City of Portland, Oregon

Environmental Overlay Zone Map Correction Project

Natural Resources - After
2235 SW Marigold St
R114813

Explanation: Remap forest
vegetation to better follow drip
line of forest canopy.




Legend

-  taxlots
-  piped stream segment
-  open stream channel
-  Wetlands
-  forest
-  woodland
-  shrubland
-  herbaceous

DRAFT

November 10, 2020

The information on the map was derived from digital databases. Care was taken in the creation of this map but it is provided "as is". The City of Portland ensures meaningful access to city programs, services, and activities to comply with Civil Rights Title VI and ADA Title II laws and reasonably provides: translation, interpretation, modifications, accommodations, alternative formats, auxiliary aids and services. To request these services, contact 503-823-7700, City TTY 503-823-6868, Relay Service: 711.





Bureau of Planning and Sustainability
Innovation. Collaboration. Practical Solutions.









City of Portland, Oregon

Environmental Overlay Zone Map Correction Project

Natural Resources - Before
5431 SW 63rd Ave
R329112

Explanation: Exclude trees that are extending away from forest patch. They are isolated from the forest.

Legend

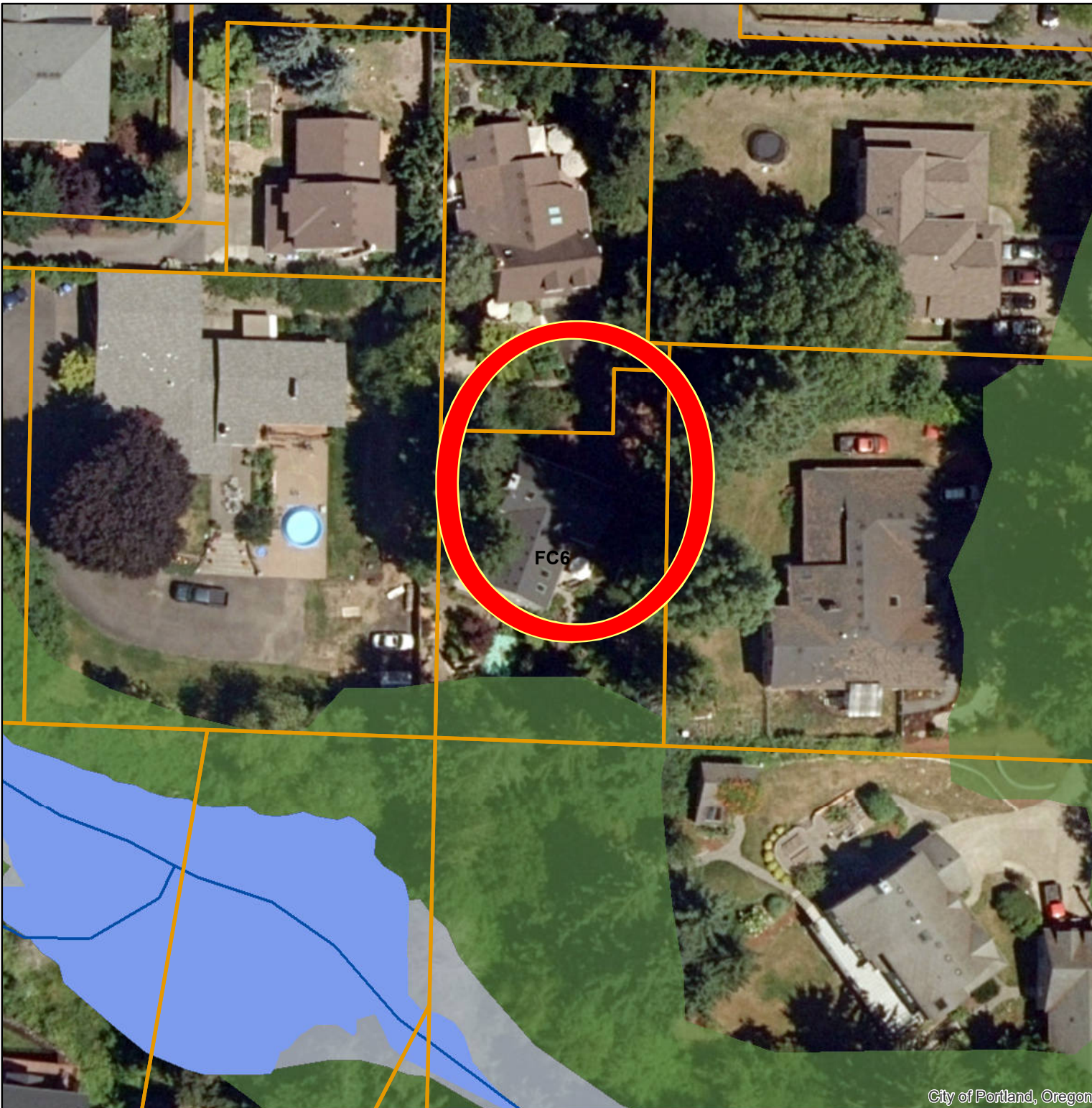
-  taxlots
-  piped stream segment
-  open stream channel
-  WIP Wetlands
-  Wetlands
-  forest
-  woodland
-  shrubland
-  herbaceous

DRAFT

November 10, 2020

The information on the map was derived from digital databases. Care was taken in the creation of this map but it is provided "as is". The City of Portland ensures meaningful access to city programs, services, and activities to comply with Civil Rights Title VI and ADA Title II laws and reasonably provides: translation, interpretation, modifications, accommodations, alternative formats, auxiliary aids and services. To request these services, contact 503-823-7700, City TTY 503-823-6868, Relay Service: 711.

0 30 60 Feet





Bureau of Planning and Sustainability
Innovation. Collaboration. Practical Solutions.









City of Portland, Oregon

Environmental Overlay Zone Map Correction Project

Natural Resources - Before
5431 SW 63rd Ave
R329112

Explanation:

Legend

-  taxlots
-  piped stream segment
-  open stream channel
-  WIP Wetlands
-  Wetlands
-  forest
-  woodland
-  shrubland
-  herbaceous

DRAFT

November 10, 2020

The information on the map was derived from digital databases. Care was taken in the creation of this map but it is provided "as is". The City of Portland ensures meaningful access to city programs, services, and activities to comply with Civil Rights Title VI and ADA Title II laws and reasonably provides: translation, interpretation, modifications, accommodations, alternative formats, auxiliary aids and services. To request these services, contact 503-823-7700, City TTY 503-823-6868, Relay Service: 711.

0 30 60 Feet





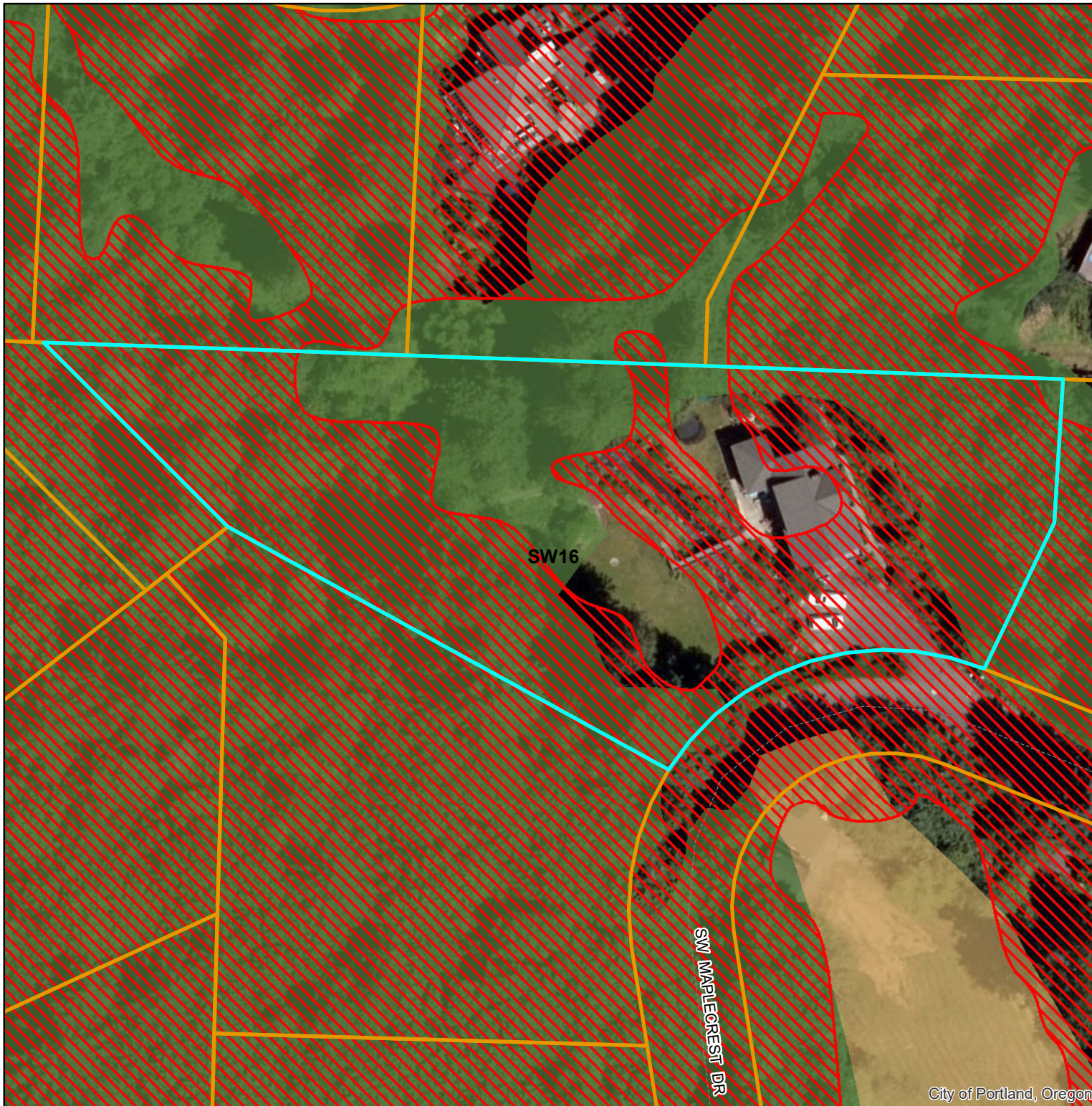
Bureau of Planning and Sustainability
Innovation. Collaboration. Practical Solutions.

City of Portland, Oregon


Environmental Overlay Zone Map Correction Project

Vegetation and Slope

1222 SW Maplecrest Dr



Legend

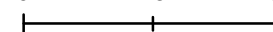
-  taxlots
-  steep slopes (25% or more)
-  forest
-  woodland
-  shrubland
-  herbaceous

DRAFT

November 6, 2020

The information on the map was derived from digital databases. Care was taken in the creation of this map but it is provided "as is". The City of Portland ensures meaningful access to city programs, services, and activities to comply with Civil Rights Title VI and ADA Title II laws and reasonably provides: translation, interpretation, modifications, accommodations, alternative formats, auxiliary aids and services. To request these services, contact 503-823-7700, City TTY 503-823-6868, Relay Service: 711.

0 45 90 Feet





Bureau of Planning and Sustainability
Innovation. Collaboration. Practical Solutions.


City of Portland, Oregon

Environmental Overlay Zone Map Correction Project

Natural Resources - After
1222 SW Maplecrest
R212426

Explanation: Remap forest
vegetation to better follow the
dripline of the forest canopy at
the east end of the lot.

Legend

-  taxlots
-  piped stream segment
-  open stream channel
-  Wetlands
-  building footprints
-  forest
-  woodland
-  shrubland
-  herbaceous

DRAFT

November 10, 2020

The information on the map was derived from digital databases. Care was taken in the creation of this map but it is provided "as is". The City of Portland ensures meaningful access to city programs, services, and activities to comply with Civil Rights Title VI and ADA Title II laws and reasonably provides: translation, interpretation, modifications, accommodations, alternative formats, auxiliary aids and services. To request these services, contact 503-823-7700, City TTY 503-823-6868, Relay Service: 711.

0 30 60 Feet





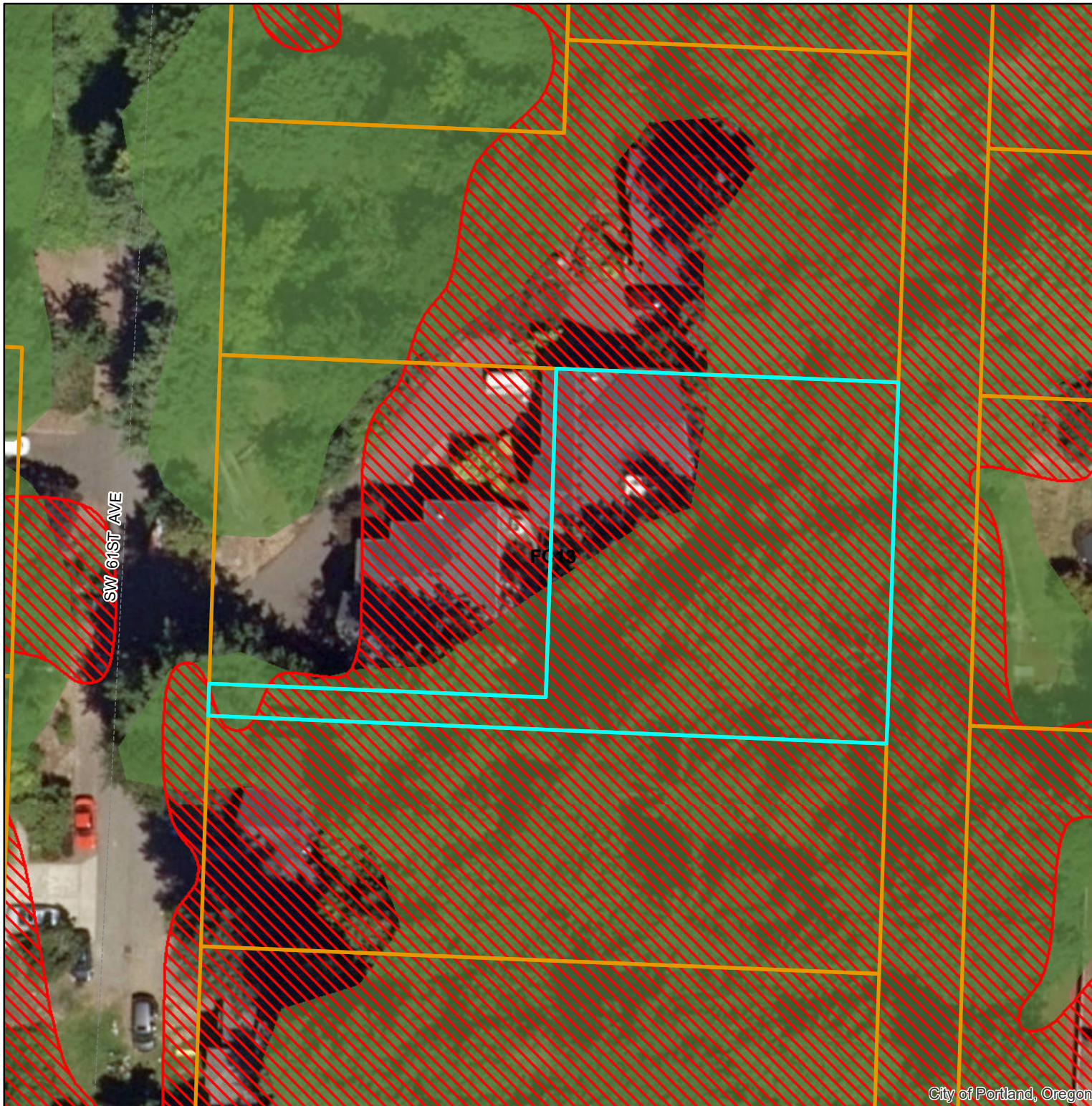
Bureau of Planning and Sustainability
Innovation. Collaboration. Practical Solutions.

City of Portland, Oregon

Environmental Overlay Zone Map Correction Project

Vegetation and Slope

11546 SW 61st Ave



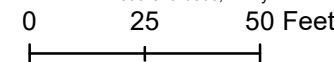
Legend

-  taxlots
-  steep slopes (25% or more)
-  forest
-  woodland
-  shrubland
-  herbaceous

DRAFT

November 6, 2020

The information on the map was derived from digital databases. Care was taken in the creation of this map but it is provided "as is". The City of Portland ensures meaningful access to city programs, services, and activities to comply with Civil Rights Title VI and ADA Title II laws and reasonably provides: translation, interpretation, modifications, accommodations, alternative formats, auxiliary aids and services. To request these services, contact 503-823-7700, City TTY 503-823-6868, Relay Service: 711.





Bureau of Planning and Sustainability
Innovation. Collaboration. Practical Solutions.

City of Portland, Oregon

Environmental Overlay Zone Map Correction Project

Natural Resources - After
11546 SW 61st Ave
R489126

Explanation: Remap forest
vegetation to exclude narrow row
of trees that extends between
houses and which is disconnected
from larger forest patch.




Legend

-  taxlots
-  forest
-  woodland
-  shrubland
-  herbaceous

DRAFT

November 9, 2020

The information on the map was derived from digital databases. Care was taken in the creation of this map but it is provided "as is". The City of Portland ensures meaningful access to city programs, services, and activities to comply with Civil Rights Title VI and ADA Title II laws and reasonably provides: translation, interpretation, modifications, accommodations, alternative formats, auxiliary aids and services. To request these services, contact 503-823-7700, City TTY 503-823-6868, Relay Service: 711.





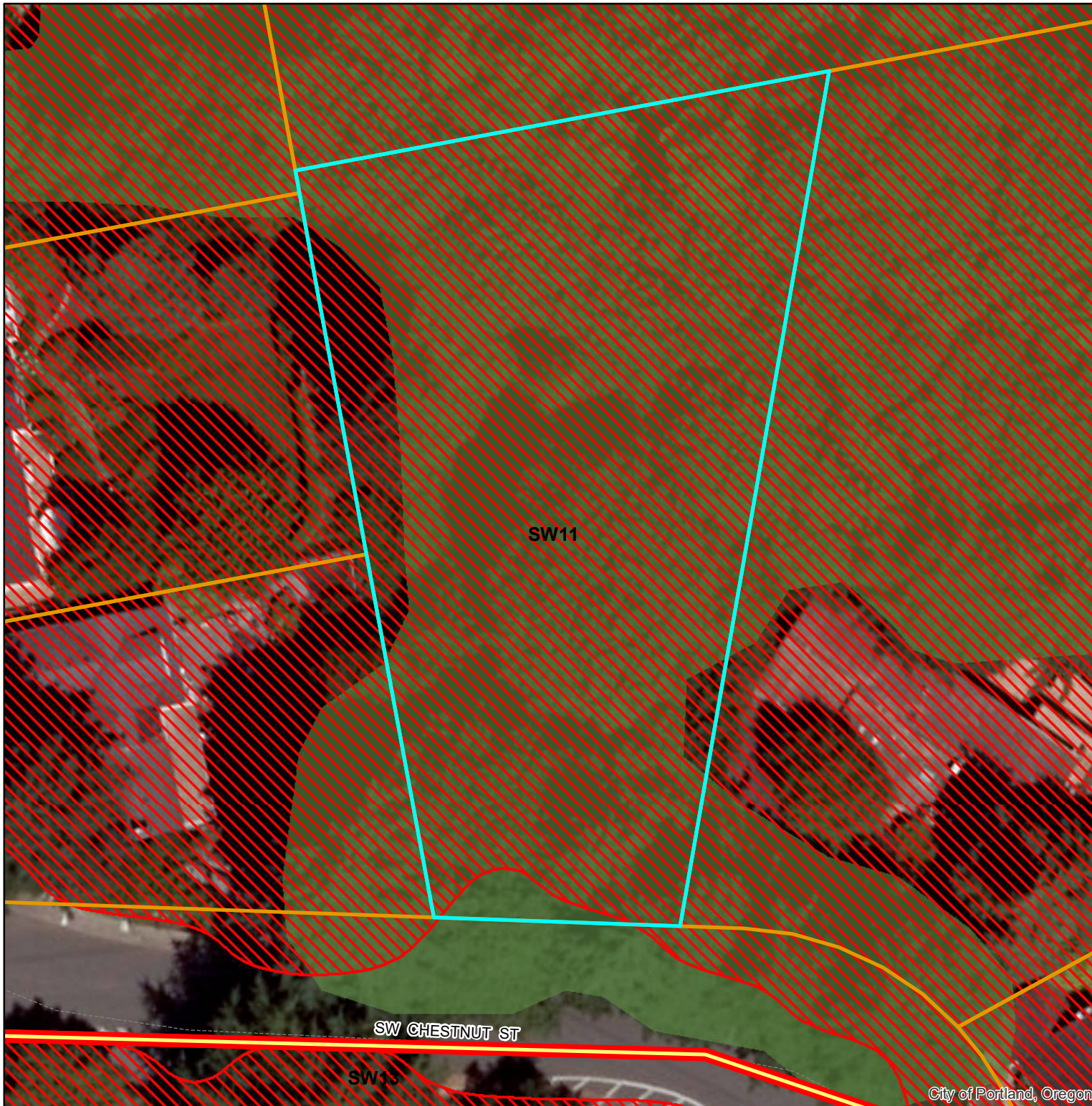
Bureau of Planning and Sustainability
Innovation. Collaboration. Practical Solutions.

City of Portland, Oregon

Environmental Overlay Zone Map Correction Project

Vegetation and Slope

815 SW Chestnut St



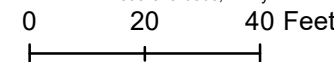
Legend

-  taxlots
-  steep slopes (25% or more)
-  forest
-  woodland
-  shrubland
-  herbaceous

DRAFT

November 5, 2020

The information on the map was derived from digital databases. Care was taken in the creation of this map but it is provided "as is". The City of Portland ensures meaningful access to city programs, services, and activities to comply with Civil Rights Title VI and ADA Title II laws and reasonably provides: translation, interpretation, modifications, accommodations, alternative formats, auxiliary aids and services. To request these services, contact 503-823-7700, City TTY 503-823-6868, Relay Service: 711.





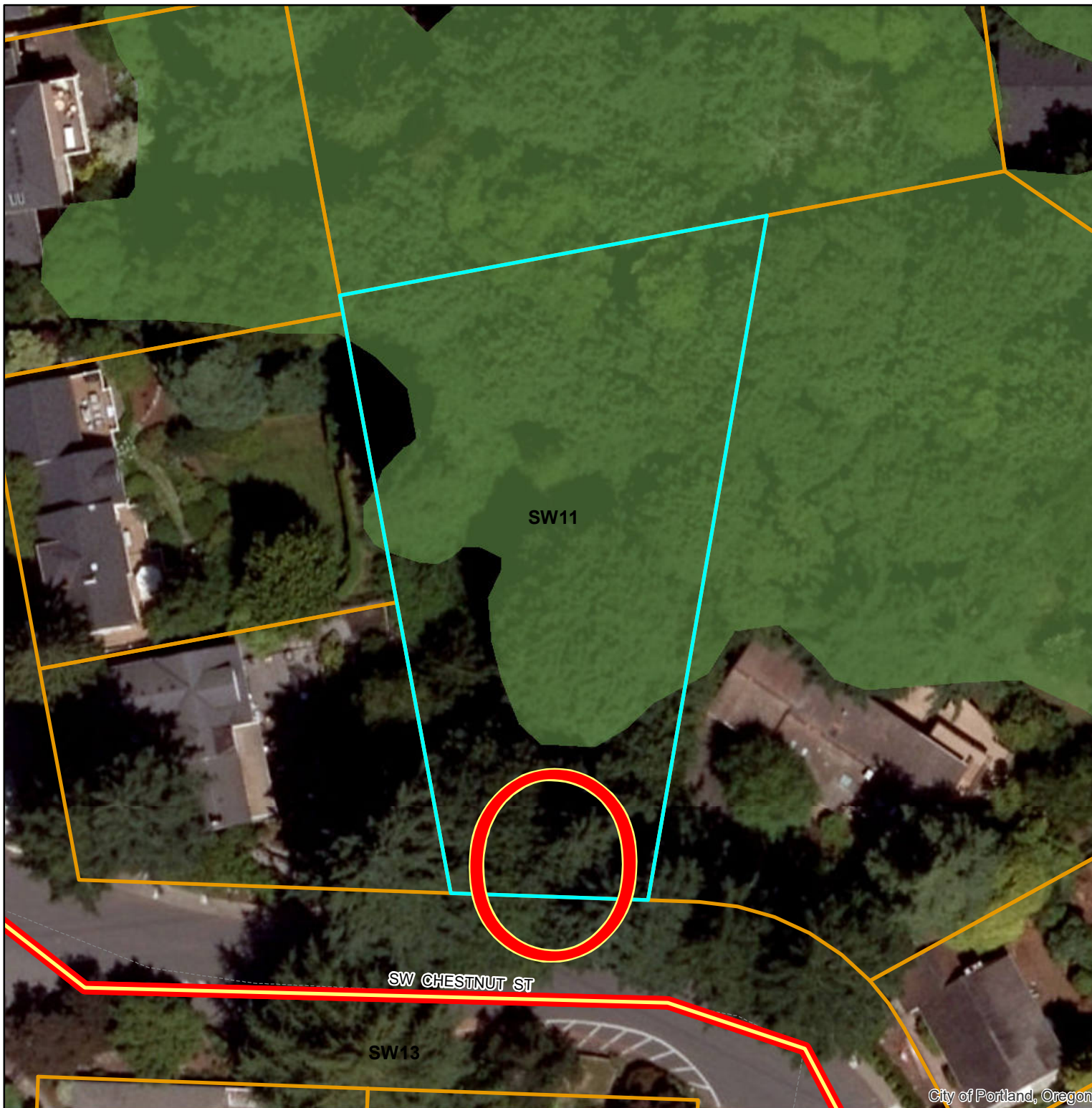
Bureau of Planning and Sustainability
Innovation. Collaboration. Practical Solutions.

City of Portland, Oregon

Environmental Overlay Zone Map Correction Project

Natural Resources - After
815 SW Chestnut
R124218

Explanation: Remap forest
vegetation to exclude areas
that are disconnected from the
forest patch.




Legend

-  taxlots
-  forest
-  woodland
-  shrubland
-  herbaceous

DRAFT

November 9, 2020

The information on the map was derived from digital databases. Care was taken in the creation of this map but it is provided "as is". The City of Portland ensures meaningful access to city programs, services, and activities to comply with Civil Rights Title VI and ADA Title II laws and reasonably provides: translation, interpretation, modifications, accommodations, alternative formats, auxiliary aids and services. To request these services, contact 503-823-7700, City TTY 503-823-6868, Relay Service: 711.





Bureau of Planning and Sustainability
Innovation. Collaboration. Practical Solutions.

City of Portland, Oregon

Environmental Overlay Zone Map Correction Project

Vegetation and Slope

12631 NW Creston Rd



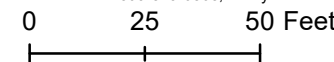
Legend

-  taxlots
-  steep slopes (25% or more)
-  forest
-  woodland
-  shrubland
-  herbaceous

DRAFT

November 5, 2020

The information on the map was derived from digital databases. Care was taken in the creation of this map but it is provided "as is". The City of Portland ensures meaningful access to city programs, services, and activities to comply with Civil Rights Title VI and ADA Title II laws and reasonably provides: translation, interpretation, modifications, accommodations, alternative formats, auxiliary aids and services. To request these services, contact 503-823-7700, City TTY 503-823-6868, Relay Service: 711.





Bureau of Planning and Sustainability
Innovation. Collaboration. Practical Solutions.

City of Portland, Oregon

Environmental Overlay Zone Map Correction Project

Natural Resources - After
12631 NW Creston Rd
R175877

Explanation: Remap forest
vegetation to close gap and to
exclude areas of low structure
canopy.




Legend

-  taxlots
-  forest
-  woodland
-  shrubland
-  herbaceous

DRAFT

November 3, 2020

The information on the map was derived from digital databases. Care was taken in the creation of this map but it is provided "as is". The City of Portland ensures meaningful access to city programs, services, and activities to comply with Civil Rights Title VI and ADA Title II laws and reasonably provides: translation, interpretation, modifications, accommodations, alternative formats, auxiliary aids and services. To request these services, contact 503-823-7700, City TTY 503-823-6868, Relay Service: 711.





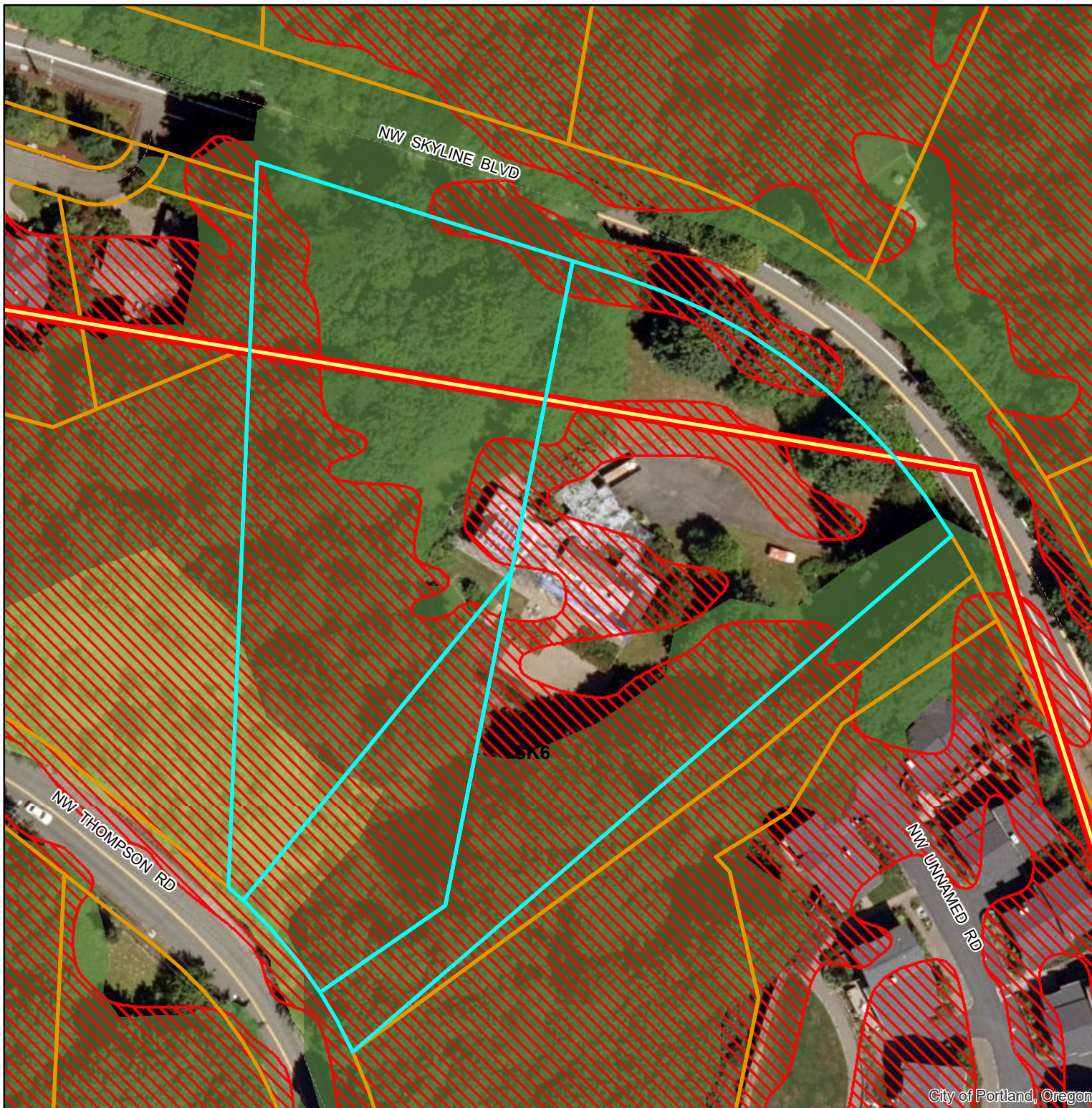
Bureau of Planning and Sustainability
Innovation. Collaboration. Practical Solutions.

City of Portland, Oregon

Environmental Overlay Zone Map Correction Project

Vegetation and Slope

3325 NW Skyline Blvd



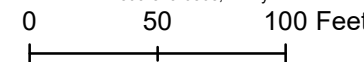
Legend

-  taxlots
-  steep slopes (25% or more)
-  forest
-  woodland
-  shrubland
-  herbaceous

DRAFT

November 5, 2020

The information on the map was derived from digital databases. Care was taken in the creation of this map but it is provided "as is". The City of Portland ensures meaningful access to city programs, services, and activities to comply with Civil Rights Title VI and ADA Title II laws and reasonably provides: translation, interpretation, modifications, accommodations, alternative formats, auxiliary aids and services. To request these services, contact 503-823-7700, City TTY 503-823-6868, Relay Service: 711.















Bureau of Planning and Sustainability
 Innovation. Collaboration. Practical Solutions.
 City of Portland, Oregon

Environmental Overlay Zone Map Correction Project

Natural Resources - After
 3325 NW Skyline Blvd
 R324456

Explanation: Add stream to
 NRI. Exclude area from mapped
 forest vegetation that is composed
 of sparse vegetation and fruit
 trees.

Legend

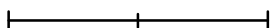
-  StreamEdit_3325NWSkyline
-  taxlots
-  piped stream segment
-  open stream channel
-  Wetlands
-  building footprints
-  forest
-  woodland
-  shrubland
-  herbaceous

DRAFT

November 3, 2020

The information on the map was derived from digital databases. Care was taken in the creation of this map but it is provided "as is". The City of Portland ensures meaningful access to city programs, services, and activities to comply with Civil Rights Title VI and ADA Title II laws and reasonably provides: translation, interpretation, modifications, accommodations, alternative formats, auxiliary aids and services. To request these services, contact 503-823-7700, City TTY 503-823-6868, Relay Service: 711.

0 45 90 Feet





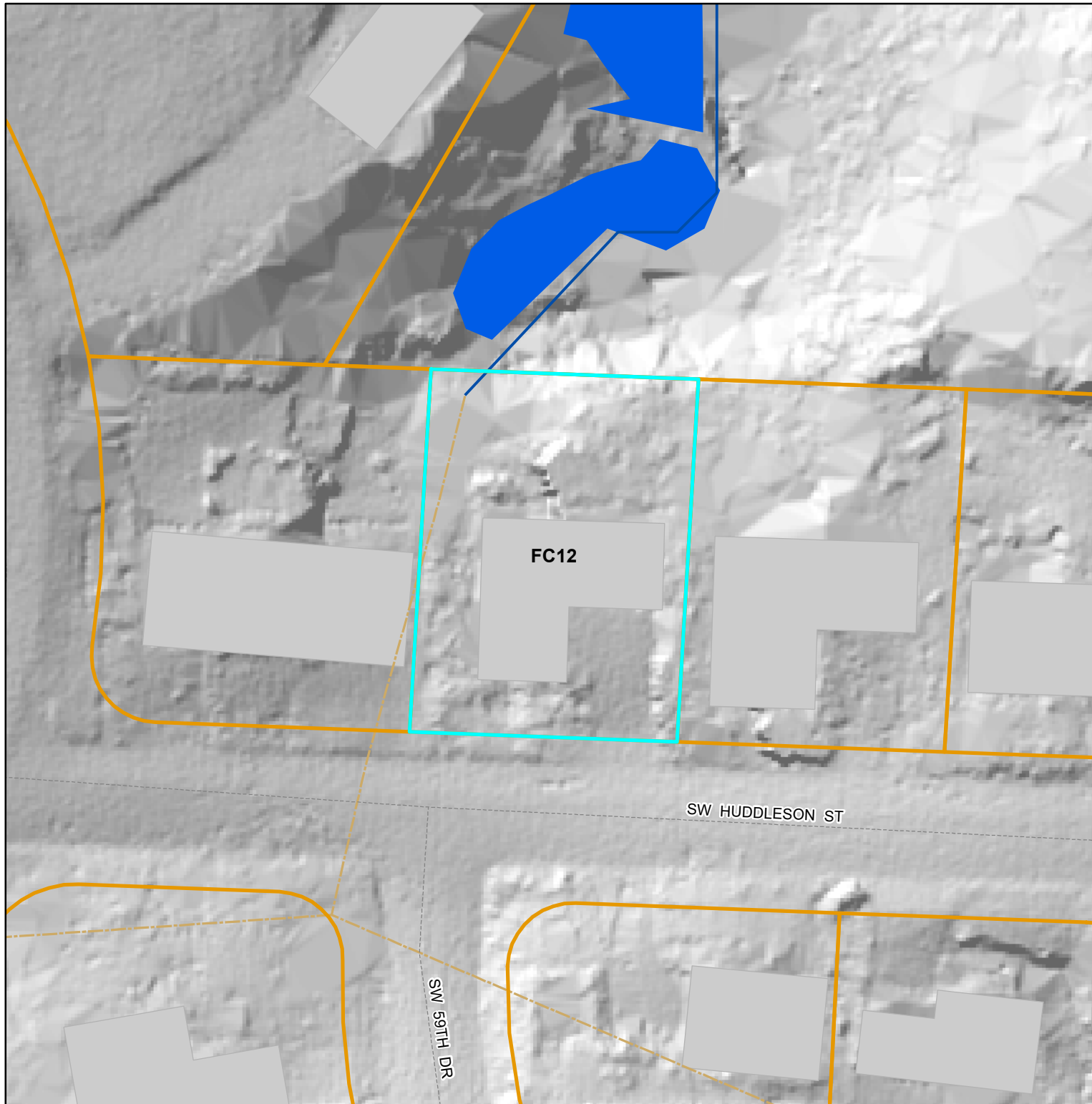

Bureau of Planning and Sustainability
Innovation. Collaboration. Practical Solutions.

City of Portland, Oregon






Environmental Overlay Zone Map Correction Project

Water Features

5915 SW Huddleson St




Legend

-  taxlots
-  piped stream segment
-  open stream channel
-  Wetlands
-  building footprints

DRAFT

October 30, 2020

The information on the map was derived from digital databases. Care was taken in the creation of this map but it is provided "as is". The City of Portland ensures meaningful access to city programs, services, and activities to comply with Civil Rights Title VI and ADA Title II laws and reasonably provides: translation, interpretation, modifications, accommodations, alternative formats, auxiliary aids and services. To request these services, contact 503-823-7700, City TTY 503-823-6868, Relay Service: 711.





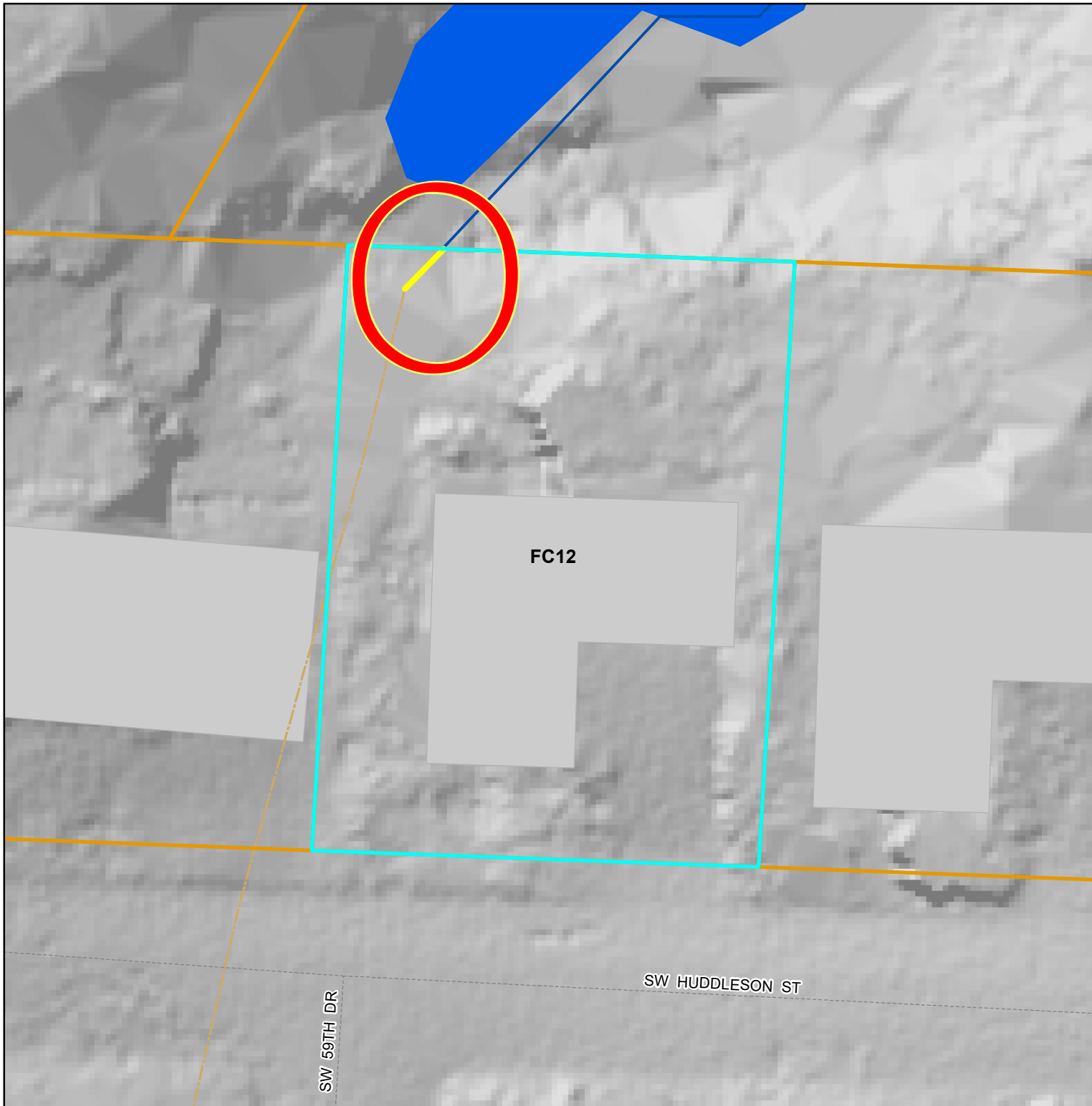
Bureau of Planning and Sustainability
Innovation. Collaboration. Practical Solutions.

City of Portland, Oregon







Environmental Overlay Zone Map Correction Project

Natural Resources - After
5915 SW Huddleson St
R273847

Explanation: Convert segment
of stream from open channel
to piped.



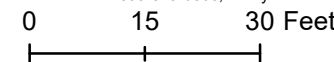
Legend

-  StreamEdit_5915SWHuddles
-  taxlots
-  piped stream segment
-  open stream channel
-  Wetlands
-  building footprints

DRAFT

November 3, 2020

The information on the map was derived from digital databases. Care was taken in the creation of this map but it is provided "as is". The City of Portland ensures meaningful access to city programs, services, and activities to comply with Civil Rights Title VI and ADA Title II laws and reasonably provides: translation, interpretation, modifications, accommodations, alternative formats, auxiliary aids and services. To request these services, contact 503-823-7700, City TTY 503-823-6868, Relay Service: 711.





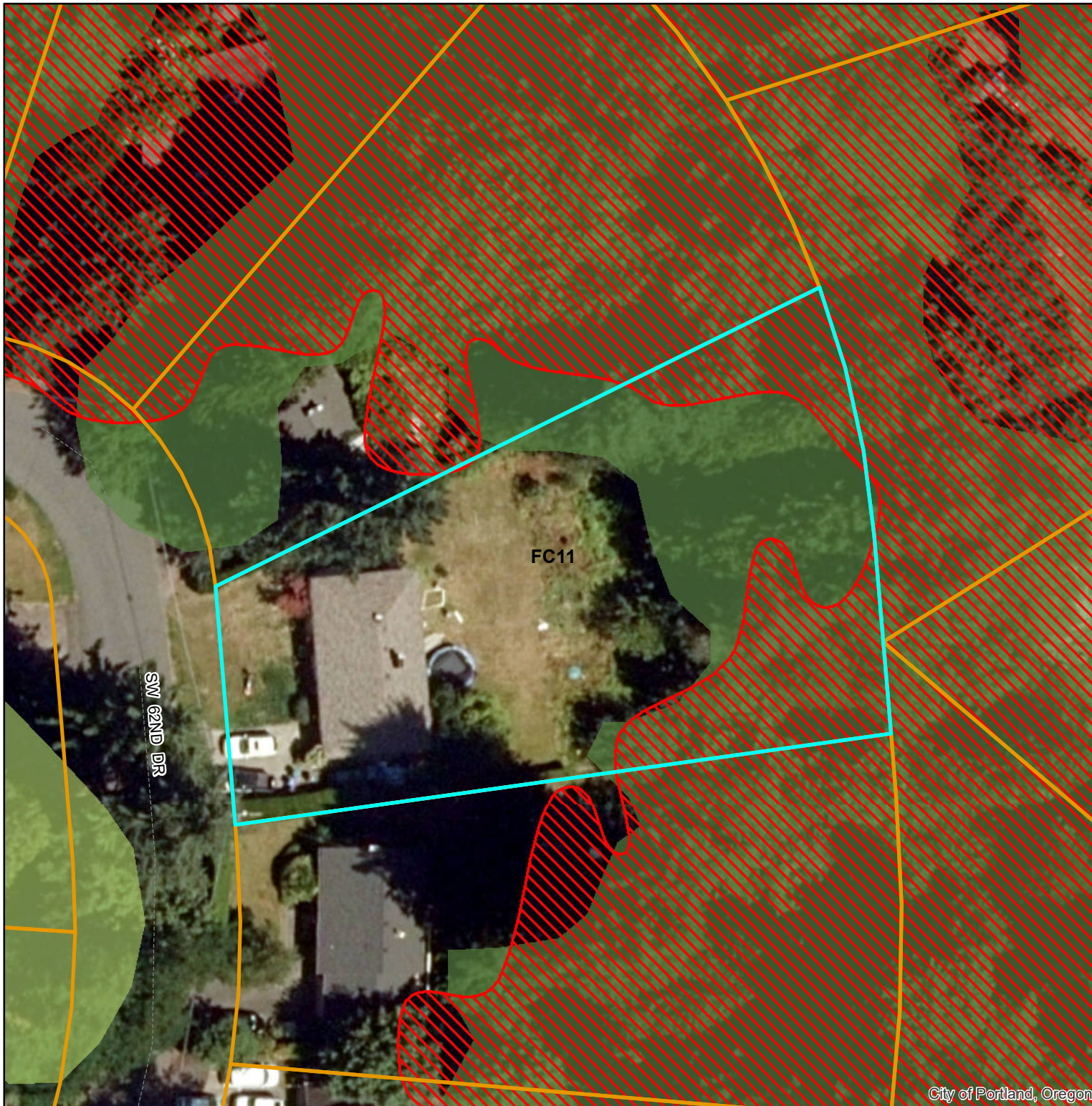
Bureau of Planning and Sustainability
Innovation. Collaboration. Practical Solutions.

City of Portland, Oregon

Environmental Overlay Zone Map Correction Project

Vegetation and Slope

9476 SW 62nd Dr




Legend

-  taxlots
-  steep slopes (25% or more)
-  forest
-  woodland
-  shrubland
-  herbaceous

DRAFT

October 30, 2020

The information on the map was derived from digital databases. Care was taken in the creation of this map but it is provided "as is". The City of Portland ensures meaningful access to city programs, services, and activities to comply with Civil Rights Title VI and ADA Title II laws and reasonably provides: translation, interpretation, modifications, accommodations, alternative formats, auxiliary aids and services. To request these services, contact 503-823-7700, City TTY 503-823-6868, Relay Service: 711.





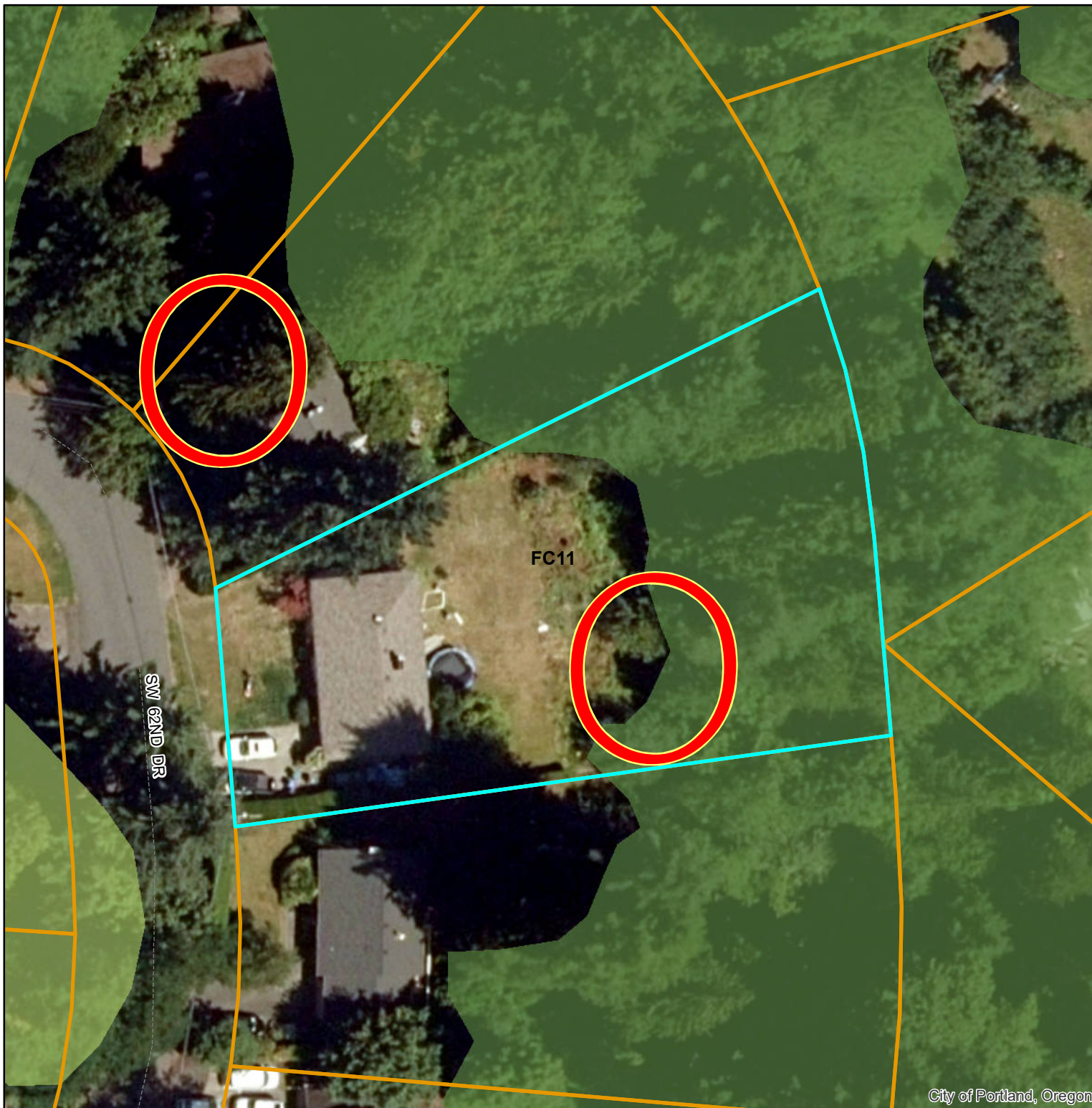
Bureau of Planning and Sustainability
Innovation. Collaboration. Practical Solutions.

City of Portland, Oregon

Environmental Overlay Zone Map Correction Project

Natural Resources - After
9476 SW 62nd Dr
R291169

Explanation: Remap forest
vegetation to better follow
dripline of forest canopy.




Legend

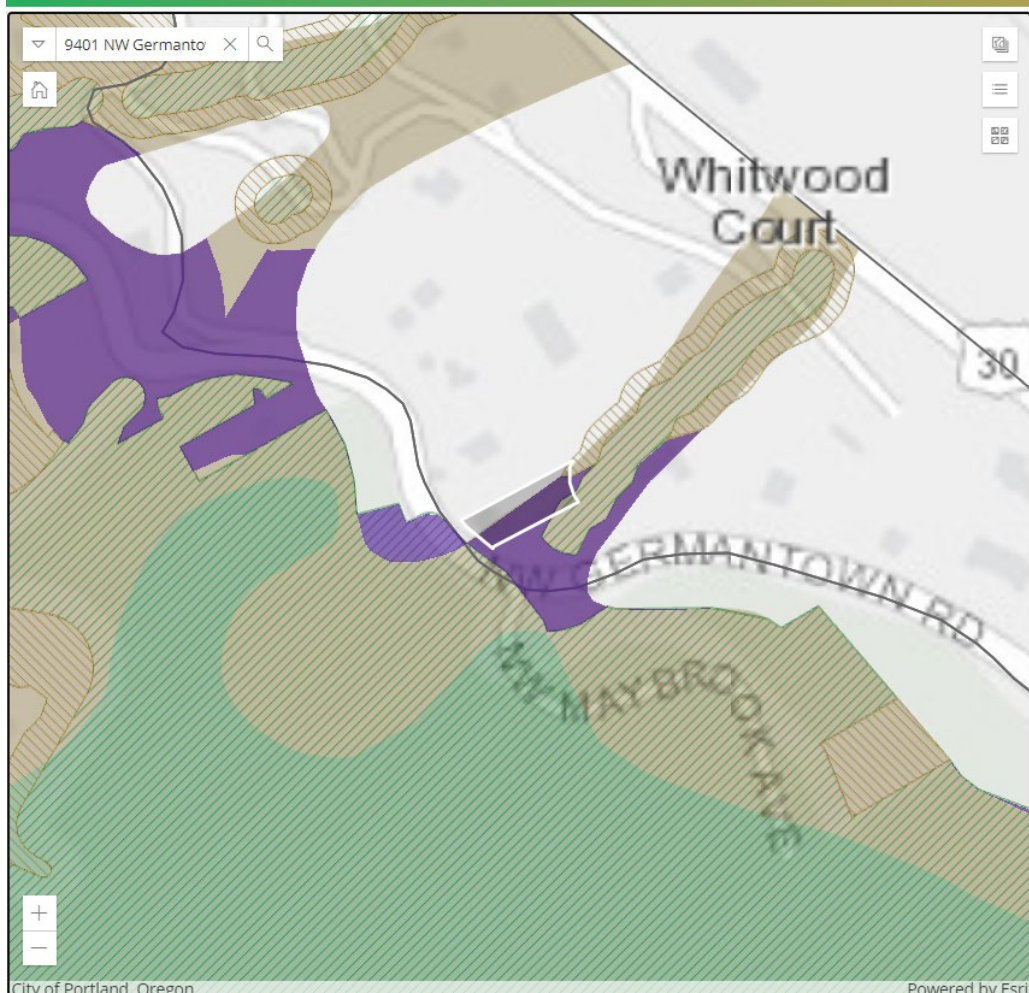
-  taxlots
-  forest
-  woodland
-  shrubland
-  herbaceous

DRAFT

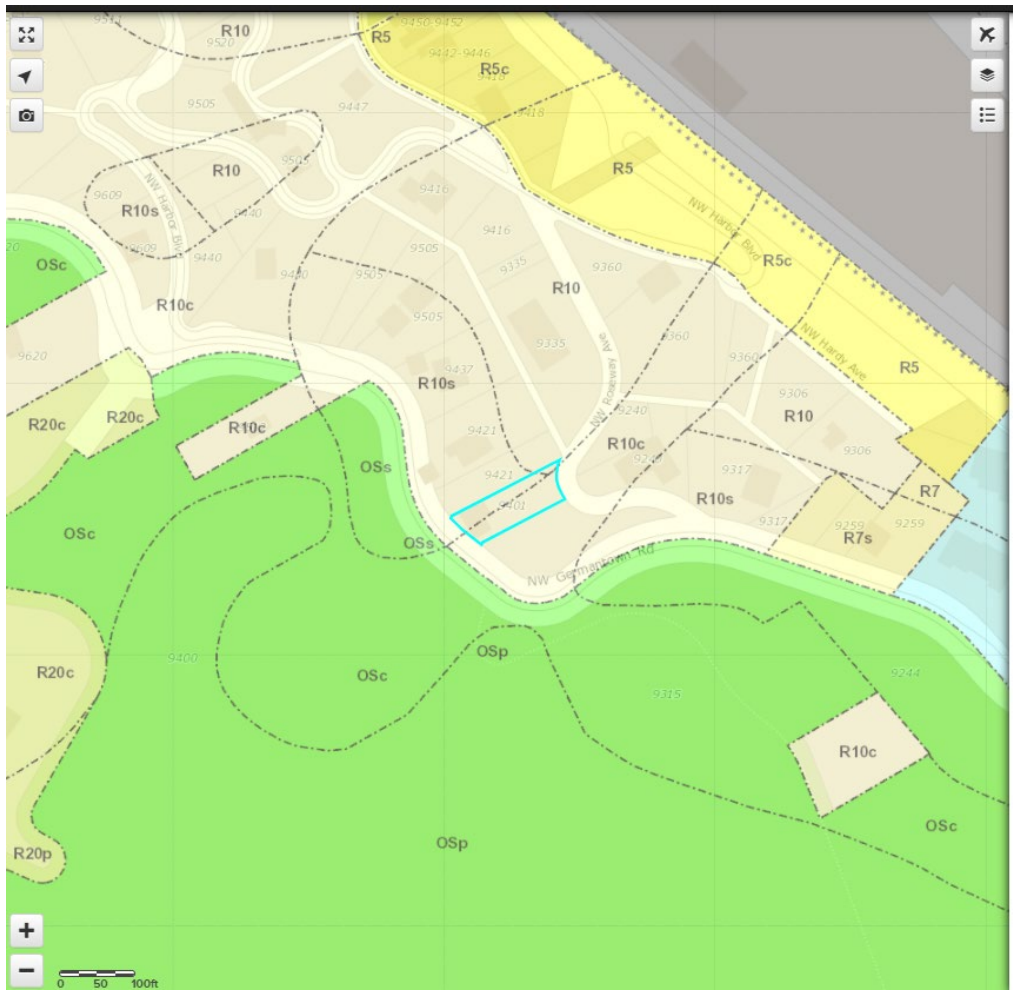
November 3, 2020

The information on the map was derived from digital databases. Care was taken in the creation of this map but it is provided "as is". The City of Portland ensures meaningful access to city programs, services, and activities to comply with Civil Rights Title VI and ADA Title II laws and reasonably provides: translation, interpretation, modifications, accommodations, alternative formats, auxiliary aids and services. To request these services, contact 503-823-7700, City TTY 503-823-6868, Relay Service: 711.





City of Portland, Oregon Powered by Esri





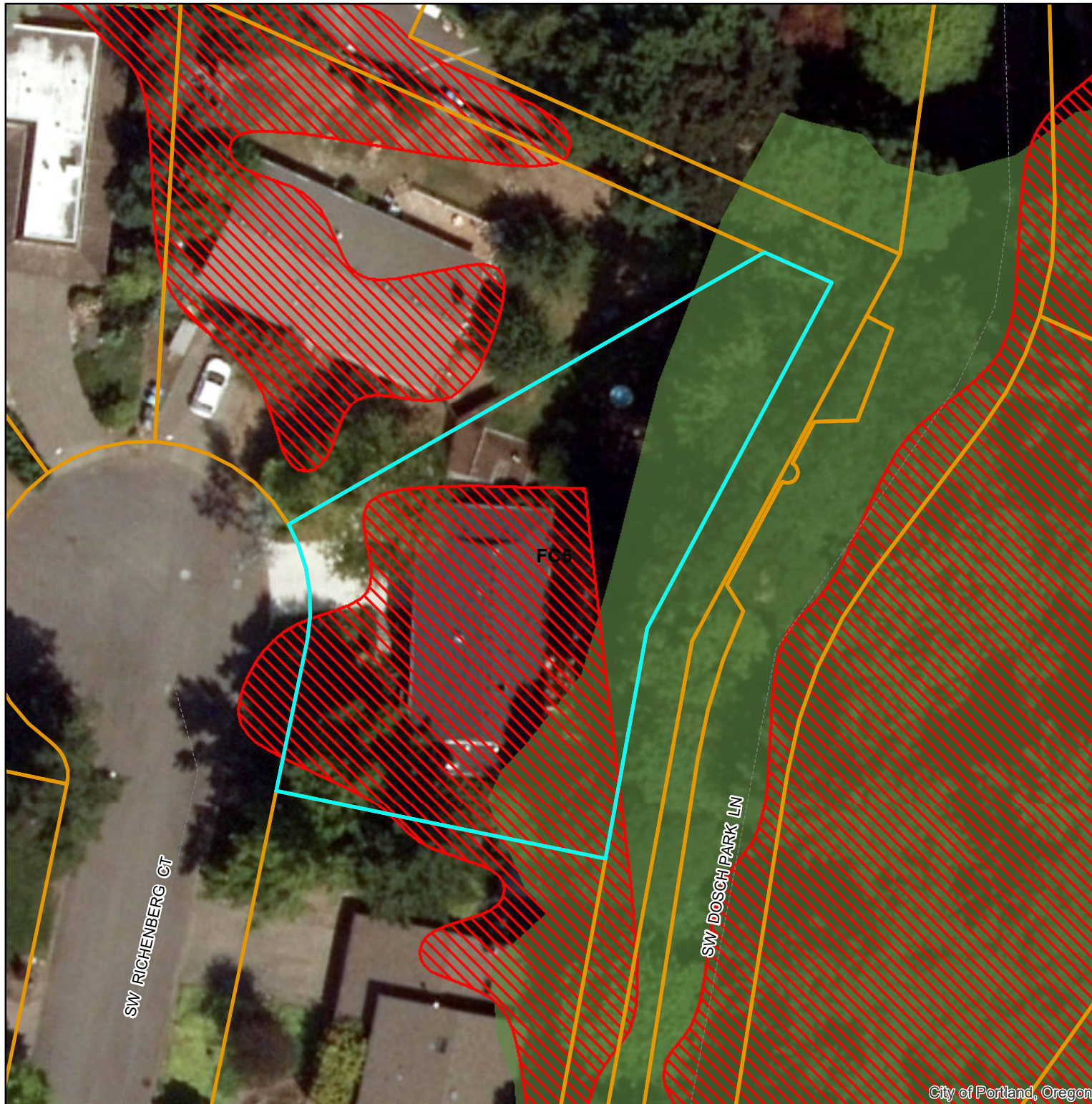
Bureau of Planning and Sustainability
Innovation. Collaboration. Practical Solutions.

City of Portland, Oregon


Environmental Overlay Zone Map Correction Project

Vegetation and Slope

5118 SW RICHENBERG CT




Legend

-  taxlots
-  steep slopes (25% or more)
-  forest
-  woodland
-  shrubland
-  herbaceous

DRAFT

October 30, 2020

The information on the map was derived from digital databases. Care was taken in the creation of this map but it is provided "as is". The City of Portland ensures meaningful access to city programs, services, and activities to comply with Civil Rights Title VI and ADA Title II laws and reasonably provides: translation, interpretation, modifications, accommodations, alternative formats, auxiliary aids and services. To request these services, contact 503-823-7700, City TTY 503-823-6868, Relay Service: 711.





Bureau of Planning and Sustainability
Innovation. Collaboration. Practical Solutions.

City of Portland, Oregon

Environmental Overlay Zone Map Correction Project

Natural Resources - After
5118 SW Richenberg
R254591

Explanation: Remap forest
vegetation to better follow
dripline of forest canopy.




Legend

-  taxlots
-  forest
-  woodland
-  shrubland
-  herbaceous

DRAFT

November 2, 2020

The information on the map was derived from digital databases. Care was taken in the creation of this map but it is provided "as is". The City of Portland ensures meaningful access to city programs, services, and activities to comply with Civil Rights Title VI and ADA Title II laws and reasonably provides: translation, interpretation, modifications, accommodations, alternative formats, auxiliary aids and services. To request these services, contact 503-823-7700, City TTY 503-823-6868, Relay Service: 711.





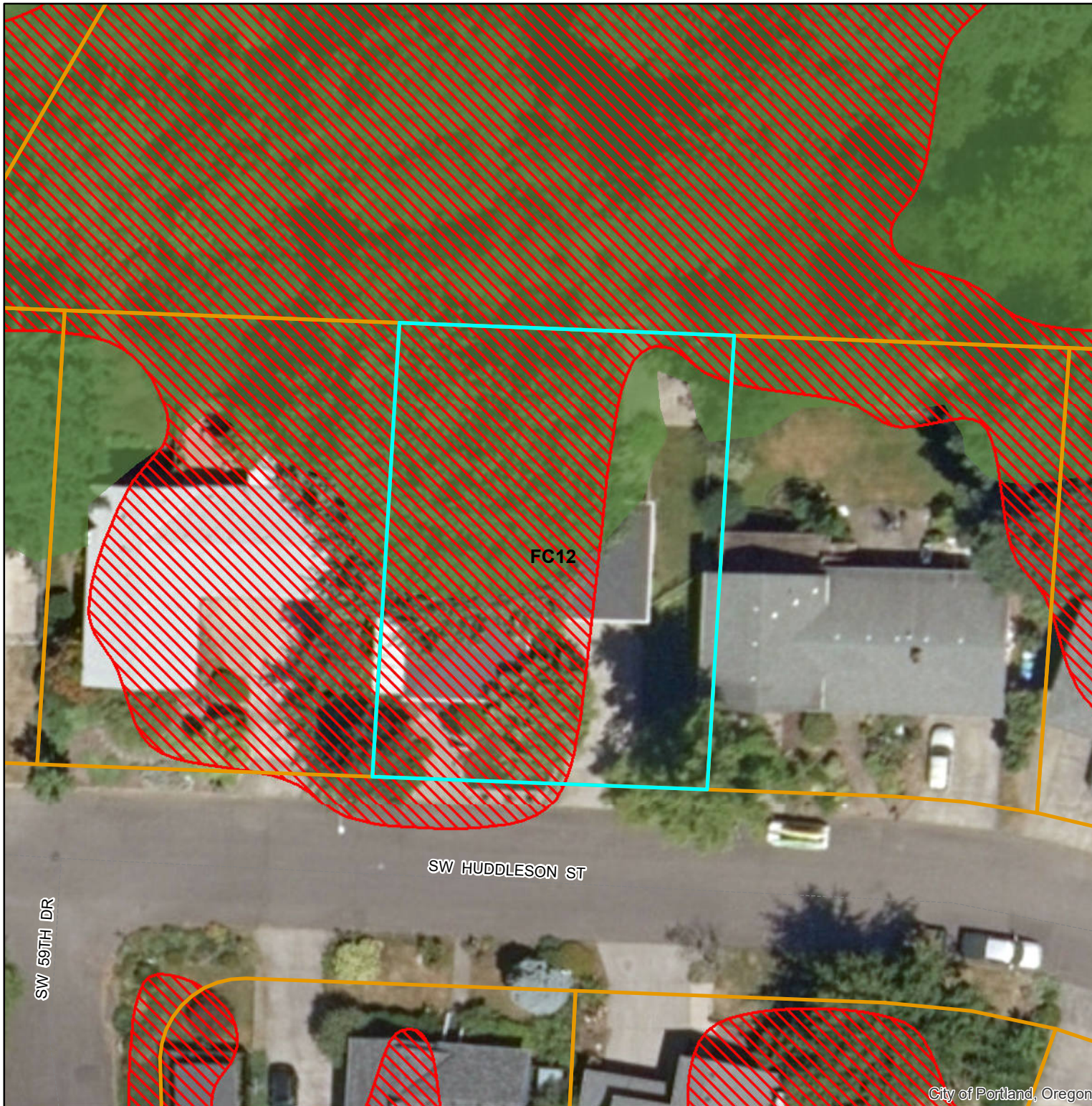
Bureau of Planning and Sustainability
Innovation. Collaboration. Practical Solutions.

City of Portland, Oregon

Environmental Overlay Zone Map Correction Project

Vegetation and Slope

5901 SW Huddleston St



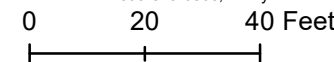
Legend

-  taxlots
-  steep slopes (25% or more)
-  forest
-  woodland
-  shrubland
-  herbaceous

DRAFT

October 30, 2020

The information on the map was derived from digital databases. Care was taken in the creation of this map but it is provided "as is". The City of Portland ensures meaningful access to city programs, services, and activities to comply with Civil Rights Title VI and ADA Title II laws and reasonably provides: translation, interpretation, modifications, accommodations, alternative formats, auxiliary aids and services. To request these services, contact 503-823-7700, City TTY 503-823-6868, Relay Service: 711.





Bureau of Planning and Sustainability
Innovation. Collaboration. Practical Solutions.

City of Portland, Oregon

Environmental Overlay Zone Map Correction Project

Natural Resources - After
5901 SW Huddleson
R273848

Explanation: Remap forest
vegetation to exclude
maple tree that is not
contiguous to larger forest
patch.



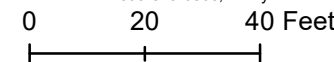
Legend

-  taxlots
-  forest
-  woodland
-  shrubland
-  herbaceous

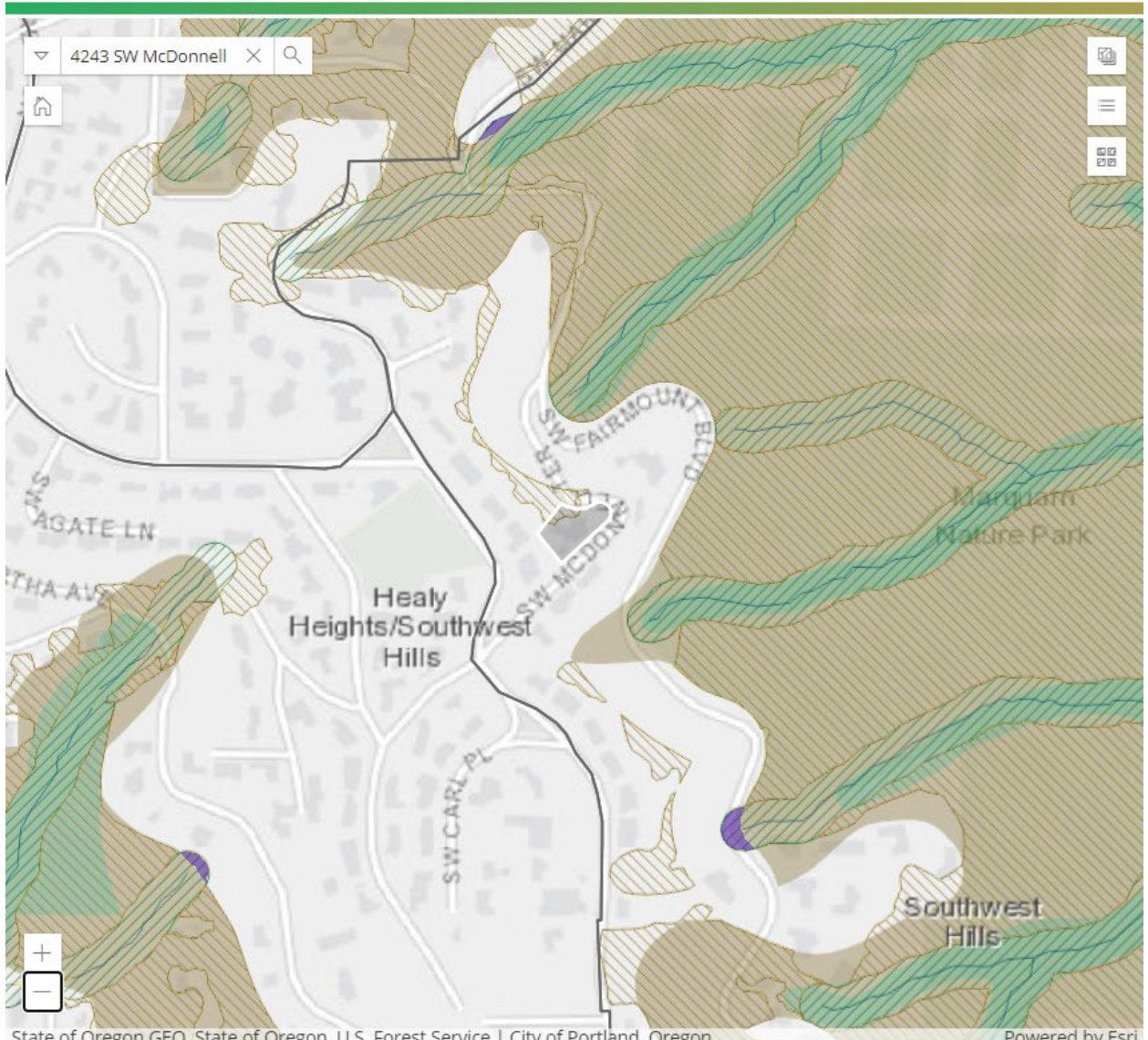
DRAFT

November 2, 2020

The information on the map was derived from digital databases. Care was taken in the creation of this map but it is provided "as is". The City of Portland ensures meaningful access to city programs, services, and activities to comply with Civil Rights Title VI and ADA Title II laws and reasonably provides: translation, interpretation, modifications, accommodations, alternative formats, auxiliary aids and services. To request these services, contact 503-823-7700, City TTY 503-823-6868, Relay Service: 711.

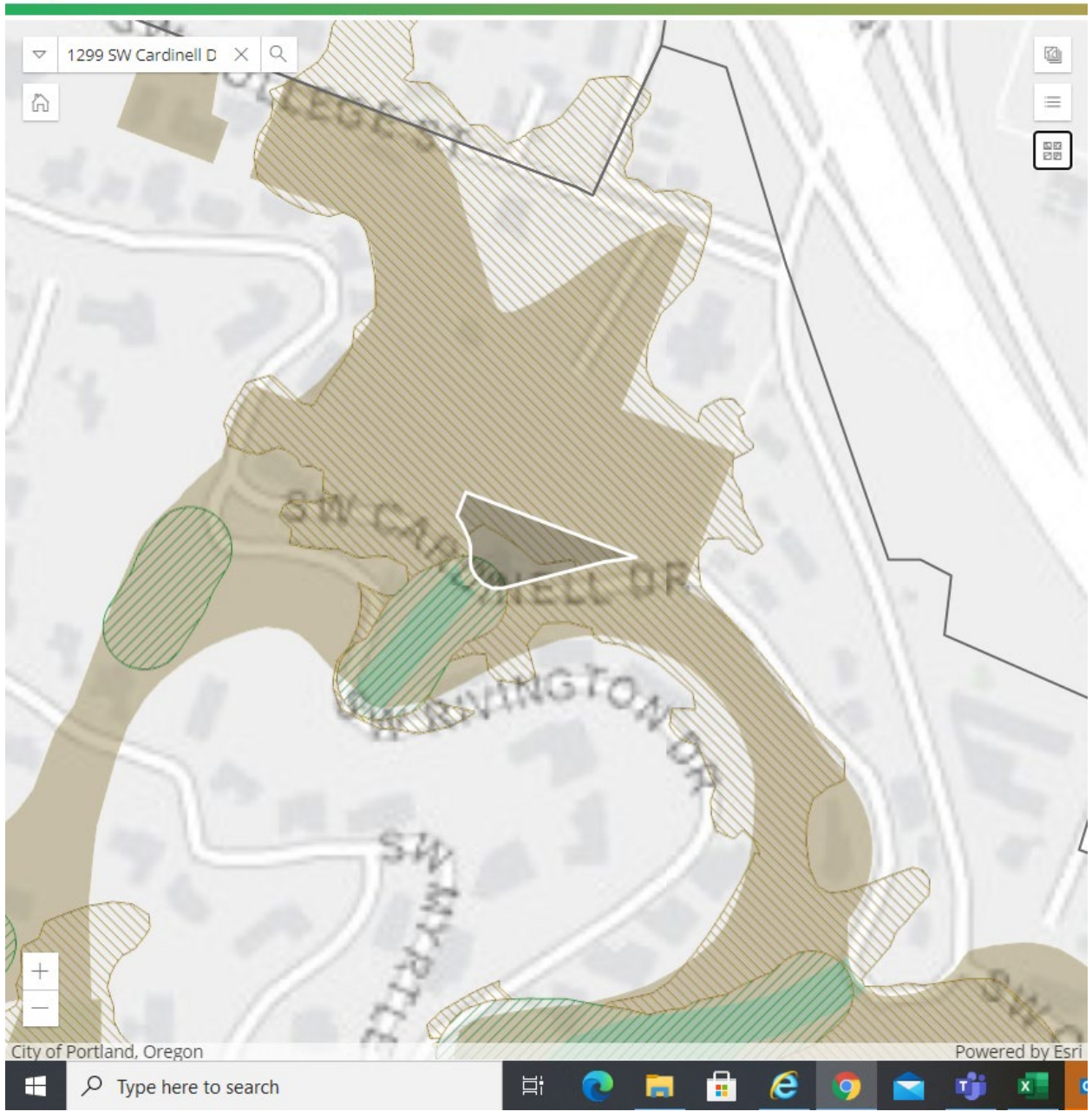


Map App



State of Oregon GEO, State of Oregon, U.S. Forest Service | City of Portland, Oregon | Powered by Esri

2020-09-08_PSC_...pptx



No change. Retain the 'c' because of tree removal violation.



Bureau of Planning and Sustainability
Innovation. Collaboration. Practical Solutions.









City of Portland, Oregon

Environmental Overlay Zone Map Correction Project

Natural Resources - After
3808 SW Mt Adams Dr (R141521)

Explanation: Remapped forest
vegetation to better follow tree
canopy; reclassified lower patch to
woodland

Legend

-  site
-  taxlots
-  piped stream segment
-  open stream channel
-  forest
-  woodland
-  shrubland
-  herbaceous

DRAFT

October 20, 2020

The information on the map was derived from digital databases. Care was taken in the creation of this map but it is provided "as is". The City of Portland ensures meaningful access to city programs, services, and activities to comply with Civil Rights Title VI and ADA Title II laws and reasonably provides: translation, interpretation, modifications, accommodations, alternative formats, auxiliary aids and services. To request these services, contact 503-823-7700, City TTY 503-823-6868, Relay Service: 711.

0 87.5 175 Feet



City of Portland, Oregon





Bureau of Planning and Sustainability
Innovation. Collaboration. Practical Solutions.









City of Portland, Oregon

Environmental Overlay Zone Map Correction Project

Natural Resources - Before
3808 SW Mt Adams Dr (R141521)

Explanation: Remove the steep
slope designation from the area
of dark blue hatching

Legend

-  site
-  taxlots
-  piped stream segment
-  open stream channel
-  forest
-  woodland
-  shrubland
-  herbaceous

DRAFT

October 20, 2020

The information on the map was derived from digital databases. Care was taken in the creation of this map but it is provided "as is". The City of Portland ensures meaningful access to city programs, services, and activities to comply with Civil Rights Title VI and ADA Title II laws and reasonably provides: translation, interpretation, modifications, accommodations, alternative formats, auxiliary aids and services. To request these services, contact 503-823-7700, City TTY 503-823-6868, Relay Service: 711.

0 75 150 Feet





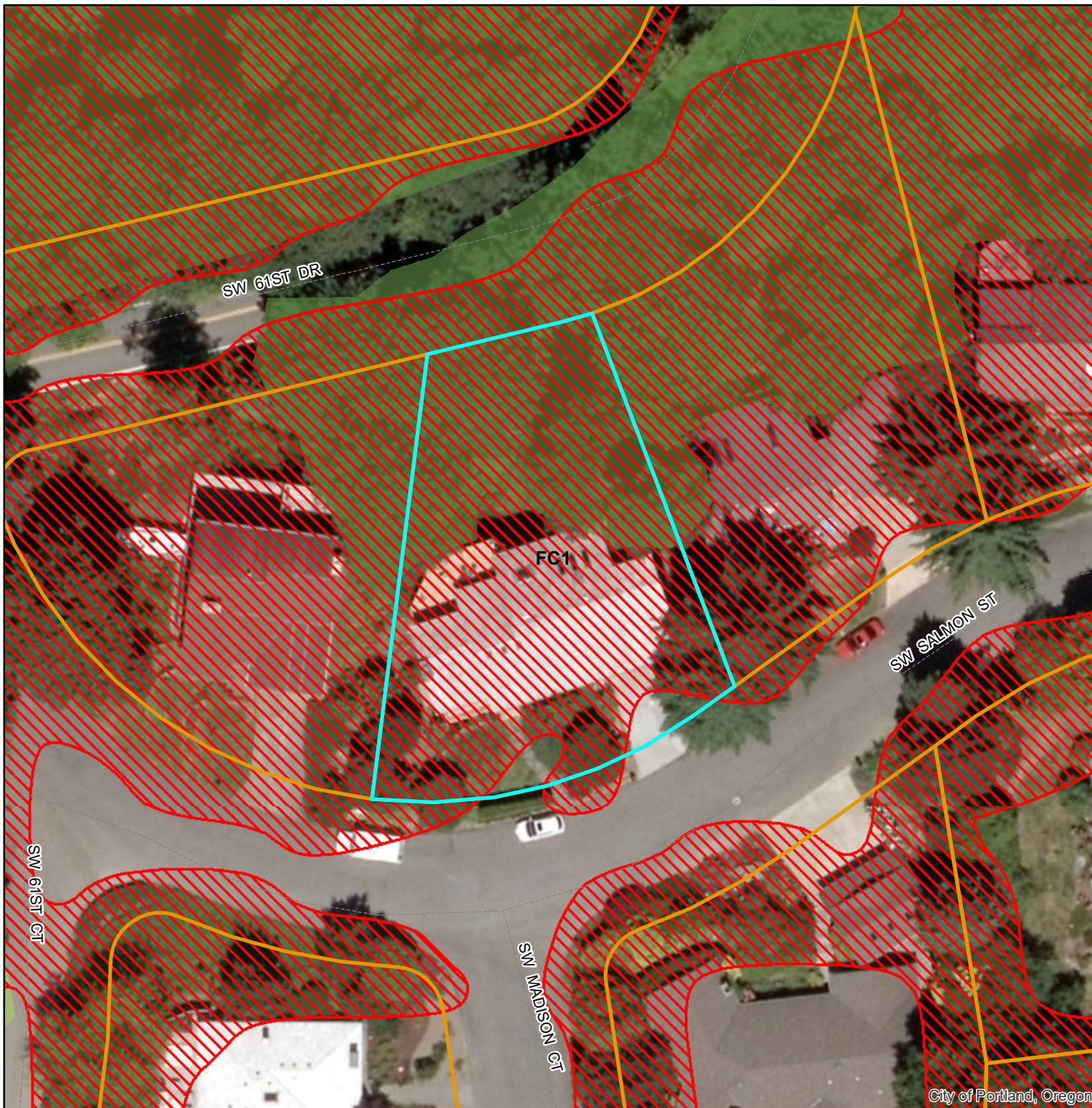
Bureau of Planning and Sustainability
Innovation. Collaboration. Practical Solutions.

City of Portland, Oregon


Environmental Overlay Zone Map Correction Project

Vegetation and Slope

6129 SW SALMON ST



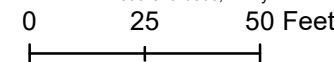
Legend

-  taxlots
-  steep slopes (25% or more)
-  forest
-  woodland
-  shrubland
-  herbaceous

DRAFT

October 23, 2020

The information on the map was derived from digital databases. Care was taken in the creation of this map but it is provided "as is". The City of Portland ensures meaningful access to city programs, services, and activities to comply with Civil Rights Title VI and ADA Title II laws and reasonably provides: translation, interpretation, modifications, accommodations, alternative formats, auxiliary aids and services. To request these services, contact 503-823-7700, City TTY 503-823-6868, Relay Service: 711.






Bureau of Planning and Sustainability
Innovation. Collaboration. Practical Solutions.

City of Portland, Oregon

Environmental Overlay Zone Map Correction Project

Natural Resources - After
6129 SW Salmon St
R282578

Explanation: Remap forest
vegetation to exclude grove
of trees that is disconnected
from forest patch. Convert area
of forest vegetation that is south
and west of SW 61st Dr from
protection to conservation zone.




Legend

-  taxlots
-  forest
-  woodland
-  shrubland
-  herbaceous

DRAFT

October 29, 2020

The information on the map was derived from digital databases. Care was taken in the creation of this map but it is provided "as is". The City of Portland ensures meaningful access to city programs, services, and activities to comply with Civil Rights Title VI and ADA Title II laws and reasonably provides: translation, interpretation, modifications, accommodations, alternative formats, auxiliary aids and services. To request these services, contact 503-823-7700, City TTY 503-823-6868, Relay Service: 711.





Bureau of Planning and Sustainability
 Innovation. Collaboration. Practical Solutions.
 City of Portland, Oregon

Environmental Overlay Zone Map Correction Project

**Natural Resources - After
 5151 NW Cornell Rd (R316628)**

**Explanation: Audubon Care Center
 Convert area shown in yellow hatch
 from 'p' zone to 'c' zone - maintain
 50 feet of 'p' zone around stream**

Legend

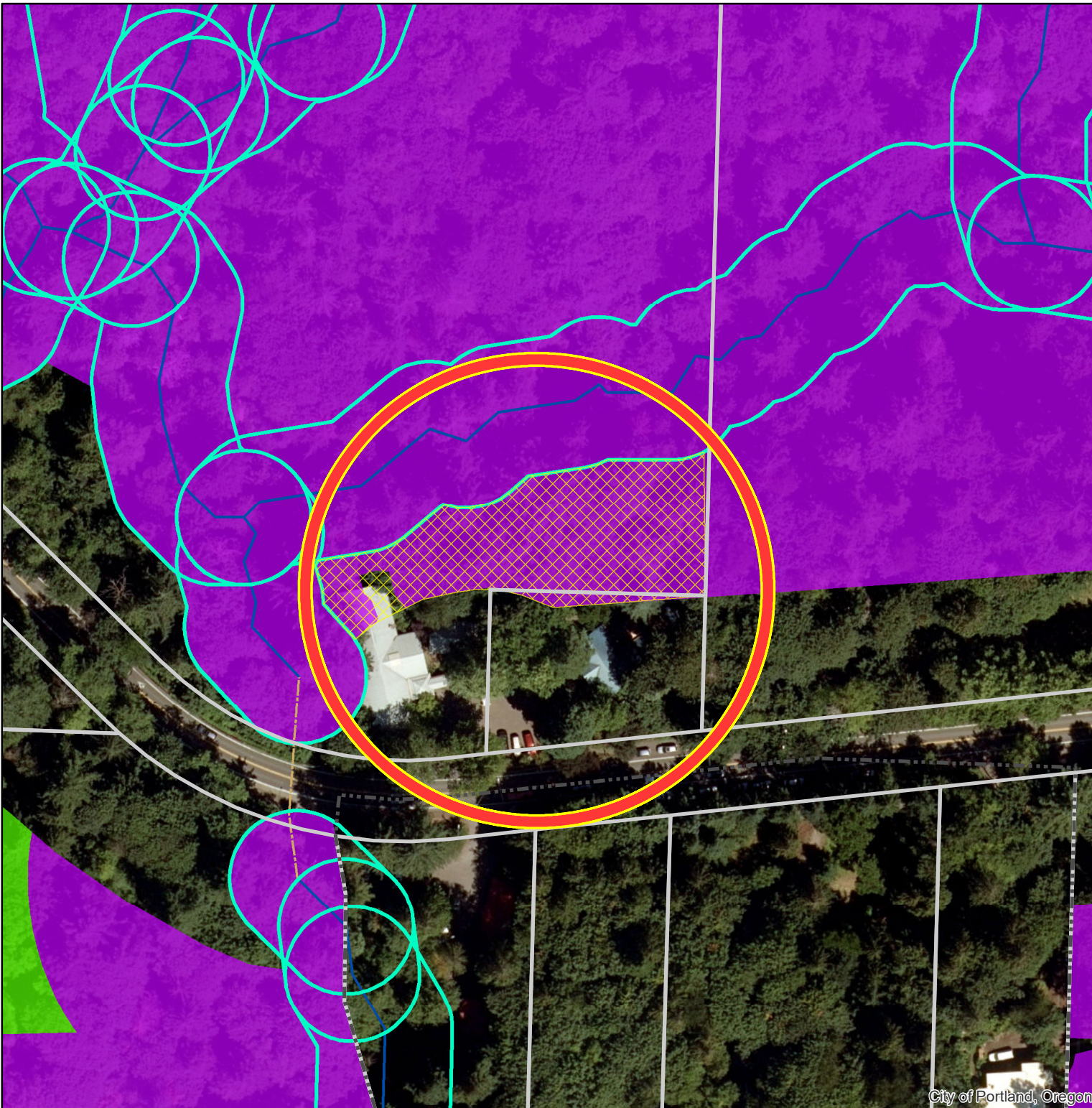
- Urban Service Boundary
- ▭ taxlots
- ▭ 50 ft riparian area
- ▭ conversion area
- piped stream segment
- open stream channel
- ▭ Draft C Zone
- ▭ Draft P Zone

DRAFT

October 20, 2020

The information on the map was derived from digital databases. Care was taken in the creation of this map but it is provided "as is". The City of Portland ensures meaningful access to city programs, services, and activities to comply with Civil Rights Title VI and ADA Title II laws and reasonably provides: translation, interpretation, modifications, accommodations, alternative formats, auxiliary aids and services. To request these services, contact 503-823-7700, City TTY 503-823-6868, Relay Service: 711.

0 65 130 Feet





Bureau of Planning and Sustainability
Innovation. Collaboration. Practical Solutions.






City of Portland, Oregon

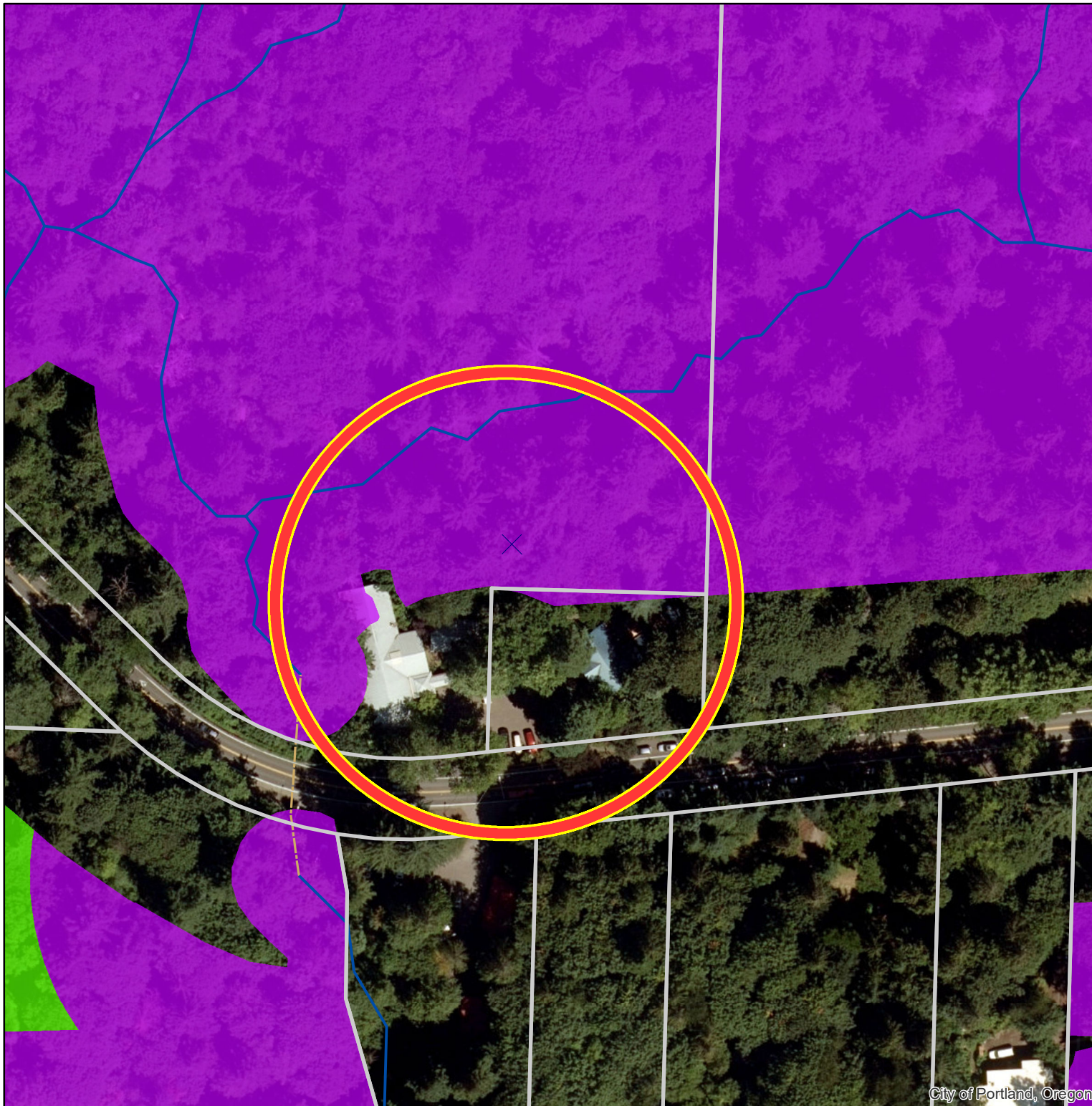
Environmental Overlay Zone Map Correction Project

Natural Resources - Before
5151 NW Cornell Rd (R316628)

Explanation: Audubon Care Center

Legend

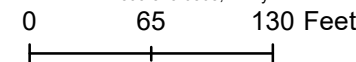
-  taxlots
-  piped stream segment
-  open stream channel
-  Draft C Zone
-  Draft P Zone



DRAFT

October 20, 2020

The information on the map was derived from digital databases. Care was taken in the creation of this map but it is provided "as is". The City of Portland ensures meaningful access to city programs, services, and activities to comply with Civil Rights Title VI and ADA Title II laws and reasonably provides: translation, interpretation, modifications, accommodations, alternative formats, auxiliary aids and services. To request these services, contact 503-823-7700, City TTY 503-823-6868, Relay Service: 711.



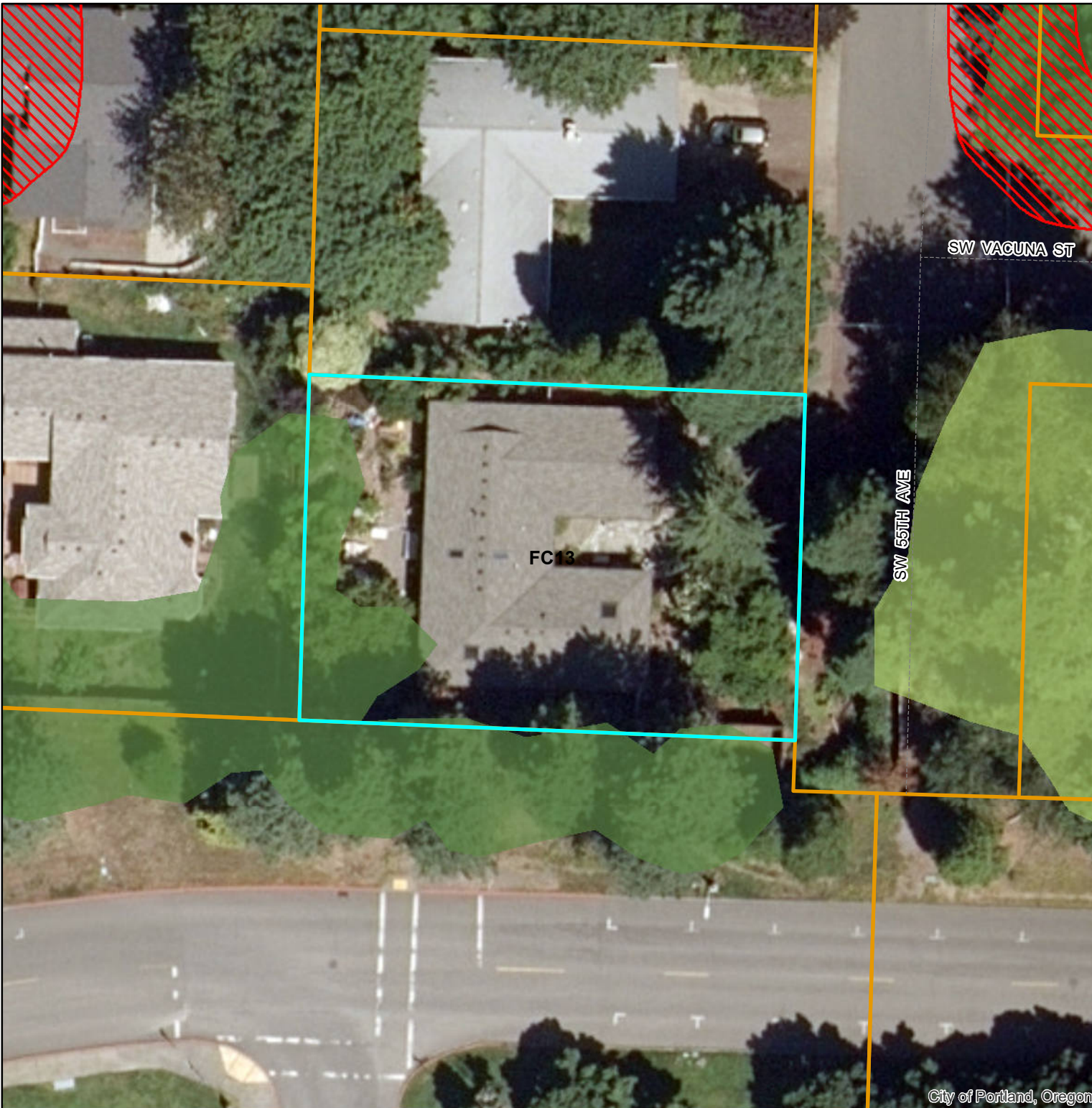


Bureau of Planning and Sustainability
 Innovation. Collaboration. Practical Solutions.
 City of Portland, Oregon

Environmental Overlay Zone Map Correction Project

Vegetation and Slope

11611 SW 55TH AVE




Legend

-  taxlots
-  steep slopes (25% or more)
-  forest
-  woodland
-  shrubland
-  herbaceous

DRAFT

October 26, 2020

The information on the map was derived from digital databases. Care was taken in the creation of this map but it is provided "as is". The City of Portland ensures meaningful access to city programs, services, and activities to comply with Civil Rights Title VI and ADA Title II laws and reasonably provides: translation, interpretation, modifications, accommodations, alternative formats, auxiliary aids and services. To request these services, contact 503-823-7700, City TTY 503-823-6868, Relay Service: 711.






Bureau of Planning and Sustainability
Innovation. Collaboration. Practical Solutions.

City of Portland, Oregon

Environmental Overlay Zone Map Correction Project

Natural Resources - After
11611 SW 55th Ave
R294829

Explanation: Remap forest
vegetation to exclude
ornamental maple and bamboo
that is not part of forest.




Legend

-  taxlots
-  forest
-  woodland
-  shrubland
-  herbaceous

DRAFT

October 28, 2020

The information on the map was derived from digital databases. Care was taken in the creation of this map but it is provided "as is". The City of Portland ensures meaningful access to city programs, services, and activities to comply with Civil Rights Title VI and ADA Title II laws and reasonably provides: translation, interpretation, modifications, accommodations, alternative formats, auxiliary aids and services. To request these services, contact 503-823-7700, City TTY 503-823-6868, Relay Service: 711.





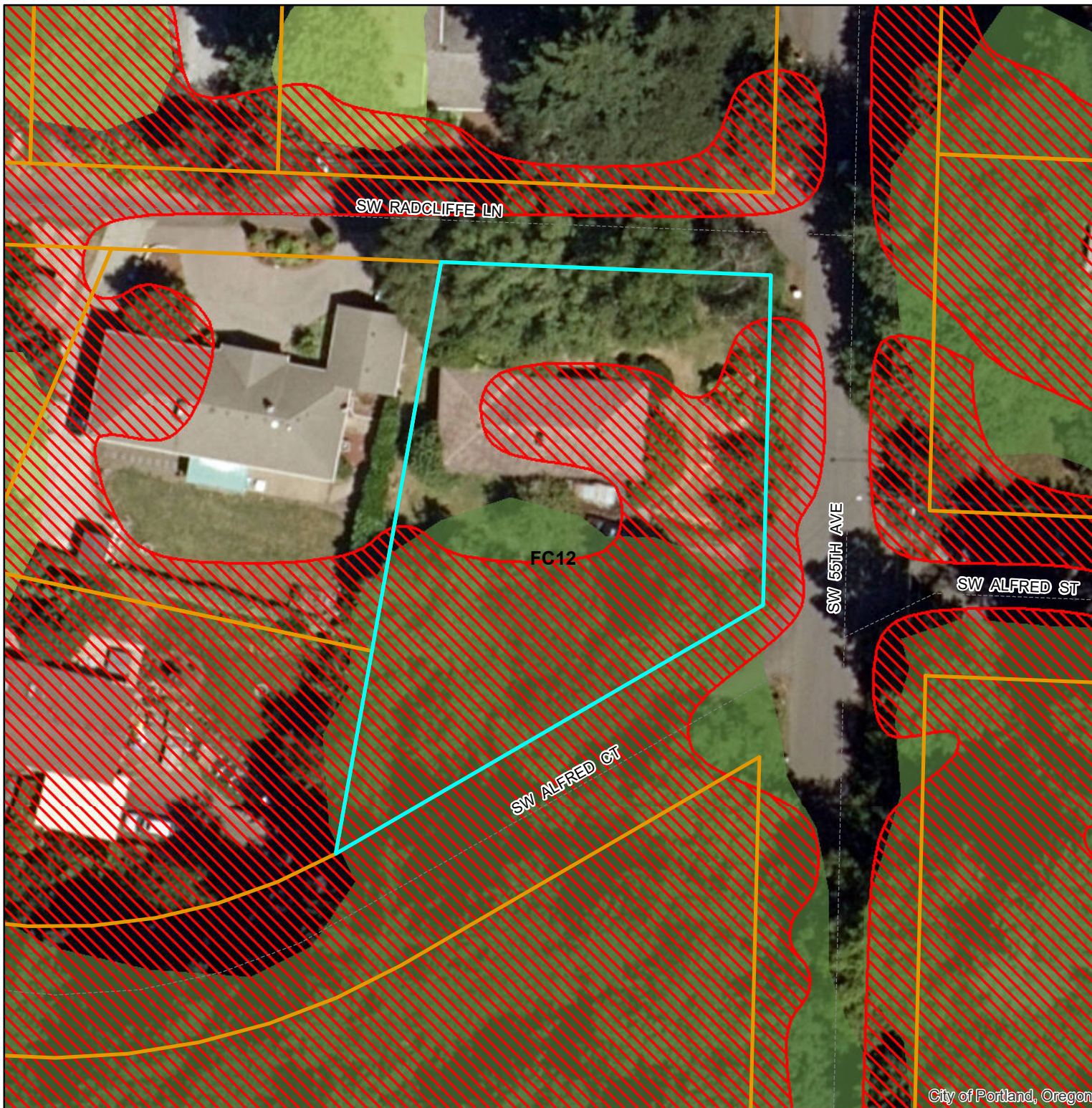
Bureau of Planning and Sustainability
Innovation. Collaboration. Practical Solutions.

City of Portland, Oregon


Environmental Overlay Zone Map Correction Project

Vegetation and Slope

10211 SW 55th Ave



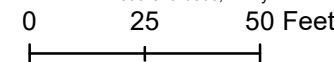
Legend

-  taxlots
-  steep slopes (25% or more)
-  forest
-  woodland
-  shrubland
-  herbaceous

DRAFT

October 23, 2020

The information on the map was derived from digital databases. Care was taken in the creation of this map but it is provided "as is". The City of Portland ensures meaningful access to city programs, services, and activities to comply with Civil Rights Title VI and ADA Title II laws and reasonably provides: translation, interpretation, modifications, accommodations, alternative formats, auxiliary aids and services. To request these services, contact 503-823-7700, City TTY 503-823-6868, Relay Service: 711.





Bureau of Planning and Sustainability
 Innovation. Collaboration. Practical Solutions.
 City of Portland, Oregon

Environmental Overlay Zone Map Correction Project

Natural Resources - After
 10211 SW 55th Ave
 R331072

Explanation: Remap forest vegetation to exclude trees that are separated from the larger forest patch and which are not contiguous to the stream.

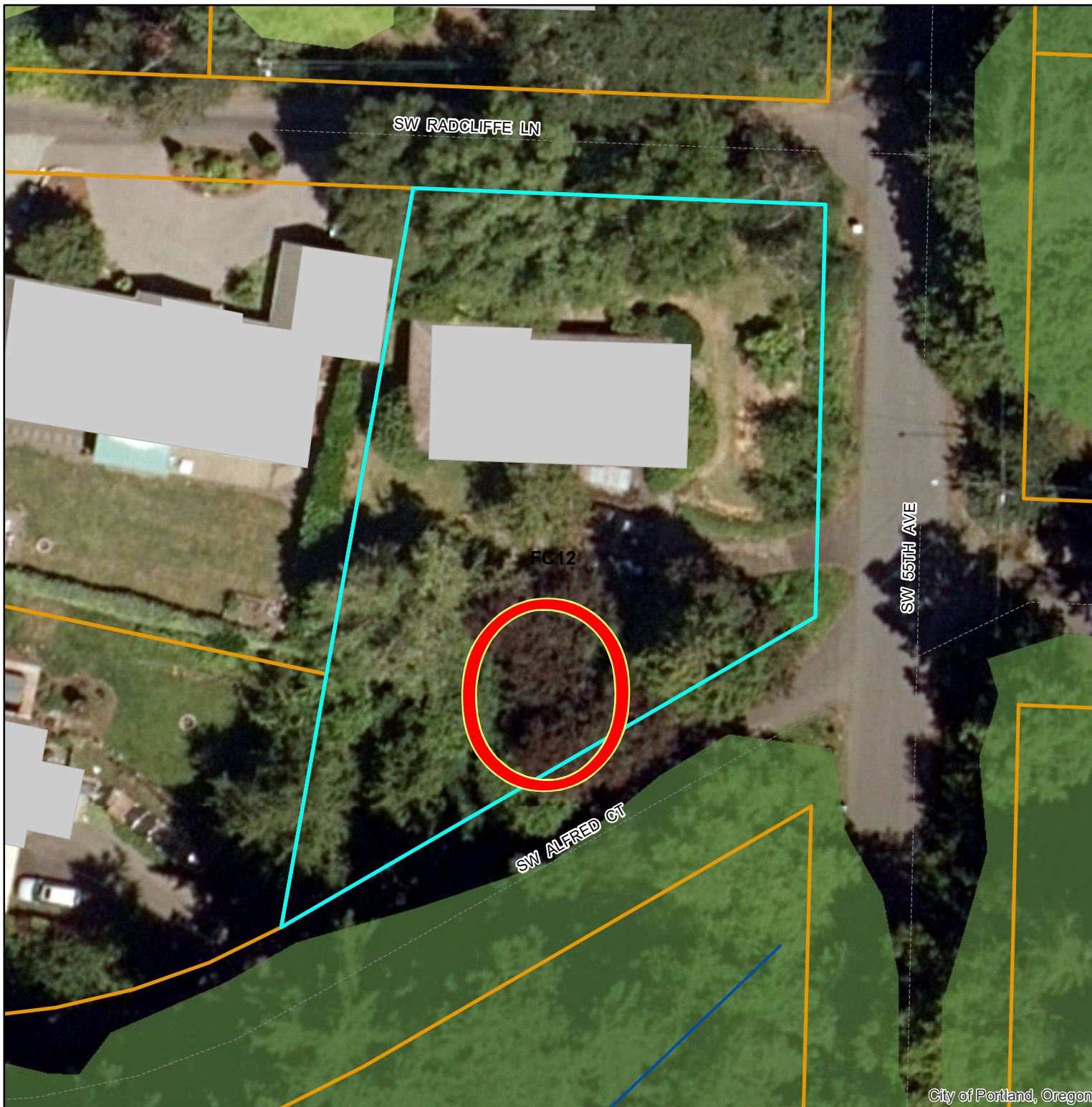

Legend

-  taxlots
-  piped stream segment
-  open stream channel
-  Wetlands
-  building footprints
-  forest
-  woodland
-  shrubland
-  herbaceous

DRAFT

October 27, 2020

The information on the map was derived from digital databases. Care was taken in the creation of this map but it is provided "as is". The City of Portland ensures meaningful access to city programs, services, and activities to comply with Civil Rights Title VI and ADA Title II laws and reasonably provides: translation, interpretation, modifications, accommodations, alternative formats, auxiliary aids and services. To request these services, contact 503-823-7700, City TTY 503-823-6868, Relay Service: 711.





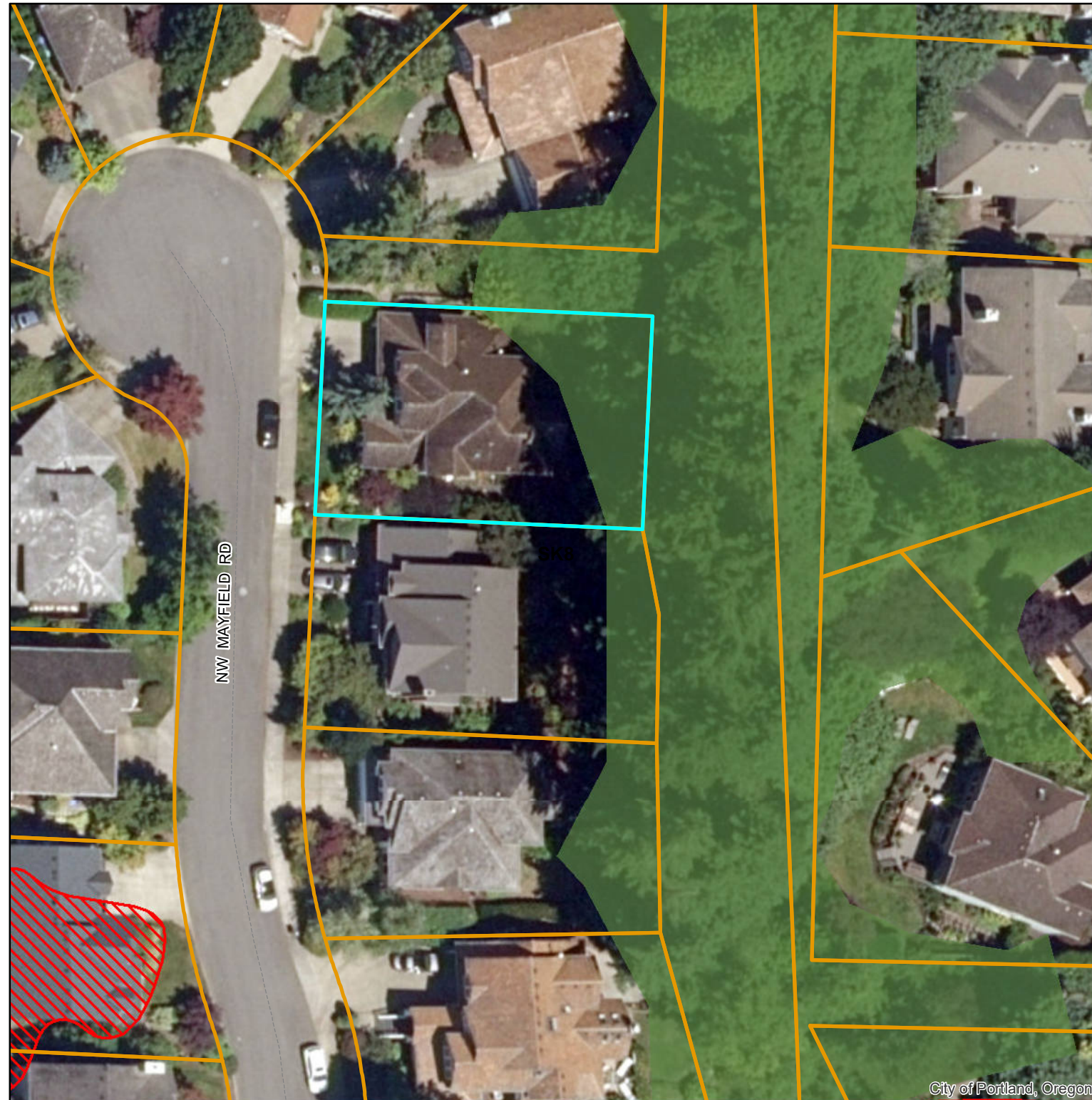
Bureau of Planning and Sustainability
Innovation. Collaboration. Practical Solutions.

City of Portland, Oregon


Environmental Overlay Zone Map Correction Project

Vegetation and Slope

1139 NW Mayfield Rd




Legend

-  taxlots
-  steep slopes (25% or more)
-  forest
-  woodland
-  shrubland
-  herbaceous

DRAFT

October 23, 2020

The information on the map was derived from digital databases. Care was taken in the creation of this map but it is provided "as is". The City of Portland ensures meaningful access to city programs, services, and activities to comply with Civil Rights Title VI and ADA Title II laws and reasonably provides: translation, interpretation, modifications, accommodations, alternative formats, auxiliary aids and services. To request these services, contact 503-823-7700, City TTY 503-823-6868, Relay Service: 711.





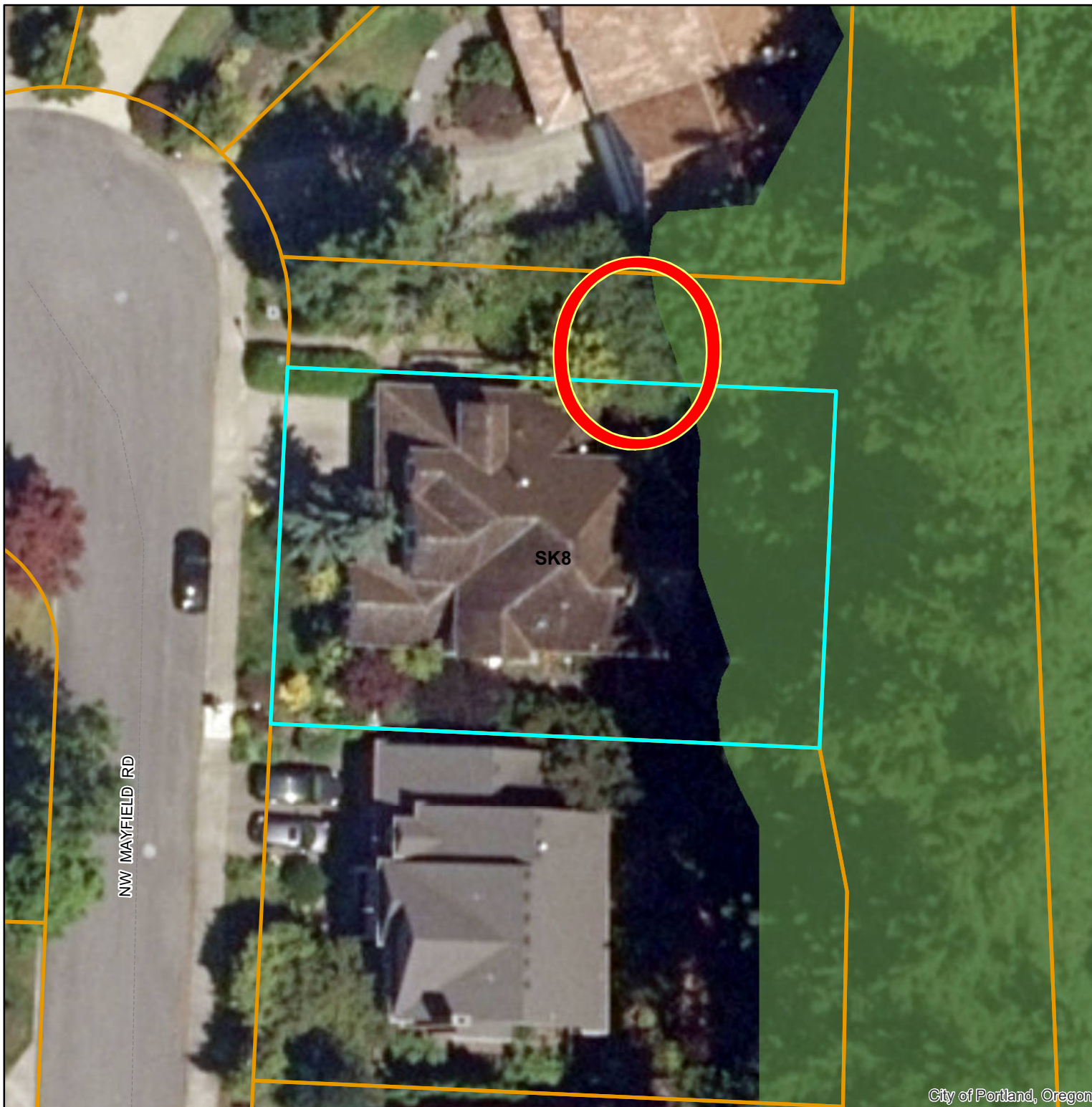
Bureau of Planning and Sustainability
Innovation. Collaboration. Practical Solutions.

City of Portland, Oregon

Environmental Overlay Zone Map Correction Project

Natural Resources - After
1139 NW Mayfield
R2050146

Explanation: Remap forest
vegetation to exclude low
structure vegetation and
ornamental trees that are not
part of forest patch.




Legend

-  taxlots
-  forest
-  woodland
-  shrubland
-  herbaceous

DRAFT

October 27, 2020

The information on the map was derived from digital databases. Care was taken in the creation of this map but it is provided "as is". The City of Portland ensures meaningful access to city programs, services, and activities to comply with Civil Rights Title VI and ADA Title II laws and reasonably provides: translation, interpretation, modifications, accommodations, alternative formats, auxiliary aids and services. To request these services, contact 503-823-7700, City TTY 503-823-6868, Relay Service: 711.





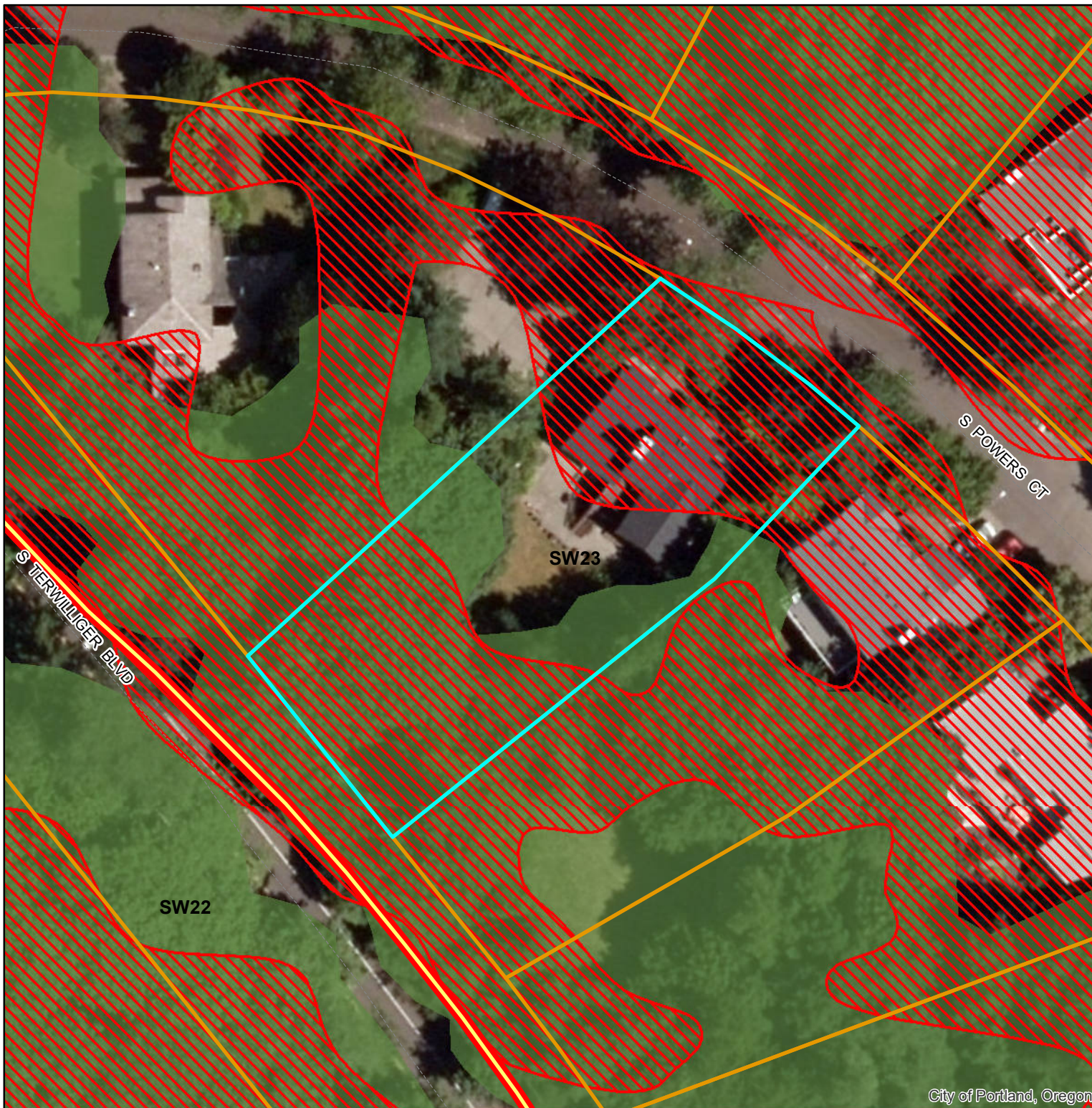
Bureau of Planning and Sustainability
Innovation. Collaboration. Practical Solutions.

City of Portland, Oregon

Environmental Overlay Zone Map Correction Project

Vegetation and Slope

920 S Powers Ct



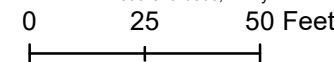
Legend

-  taxlots
-  steep slopes (25% or more)
-  forest
-  woodland
-  shrubland
-  herbaceous

DRAFT

October 23, 2020

The information on the map was derived from digital databases. Care was taken in the creation of this map but it is provided "as is". The City of Portland ensures meaningful access to city programs, services, and activities to comply with Civil Rights Title VI and ADA Title II laws and reasonably provides: translation, interpretation, modifications, accommodations, alternative formats, auxiliary aids and services. To request these services, contact 503-823-7700, City TTY 503-823-6868, Relay Service: 711.






Bureau of Planning and Sustainability
Innovation. Collaboration. Practical Solutions.

City of Portland, Oregon

Environmental Overlay Zone Map Correction Project

Natural Resources - After
920 S Powers Ct
R301336

Explanation: Remap forest
vegetation to better follow
the dripline of the canopy.




Legend

-  taxlots
-  forest
-  woodland
-  shrubland
-  herbaceous

DRAFT

October 27, 2020

The information on the map was derived from digital databases. Care was taken in the creation of this map but it is provided "as is". The City of Portland ensures meaningful access to city programs, services, and activities to comply with Civil Rights Title VI and ADA Title II laws and reasonably provides: translation, interpretation, modifications, accommodations, alternative formats, auxiliary aids and services. To request these services, contact 503-823-7700, City TTY 503-823-6868, Relay Service: 711.





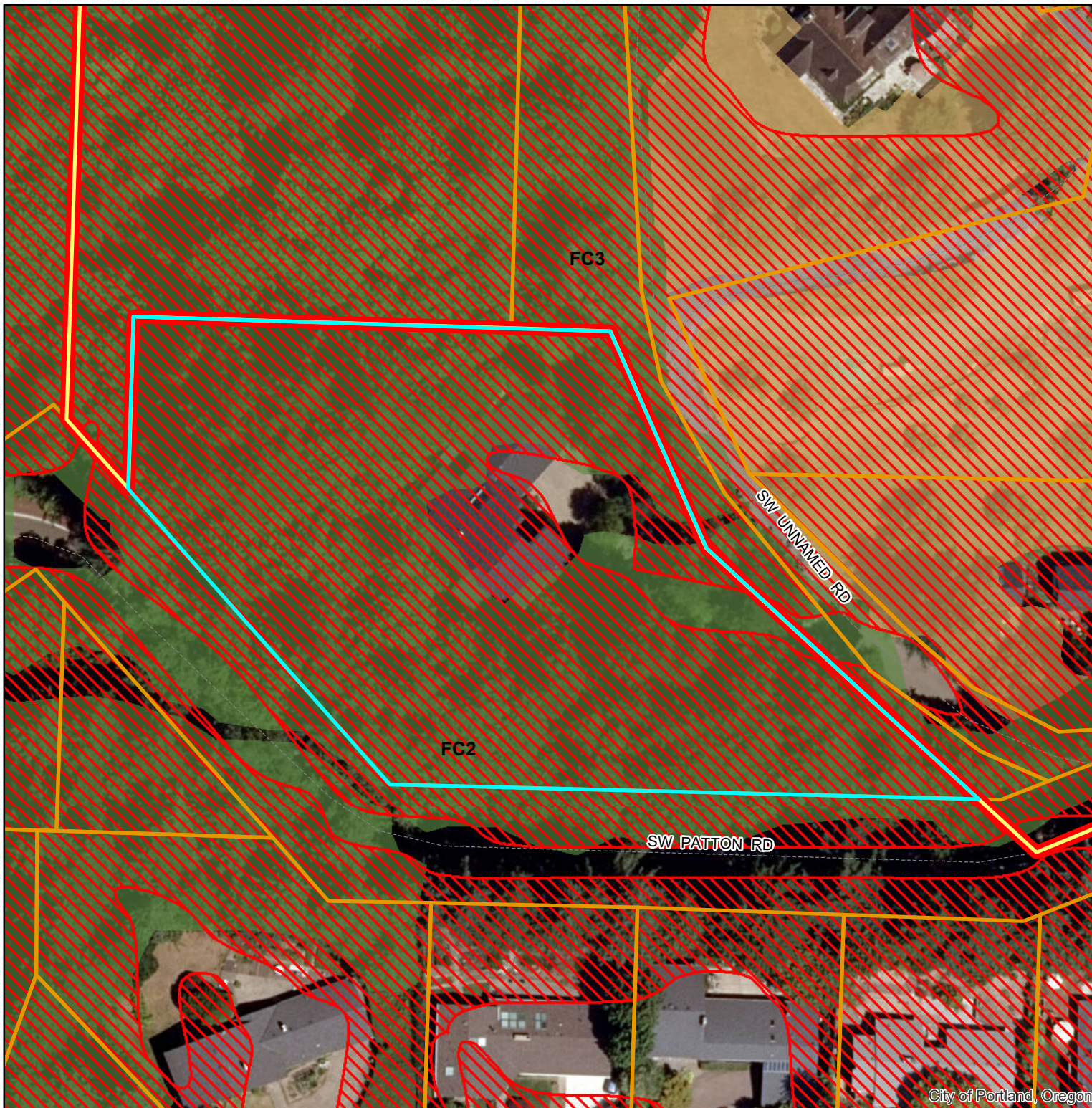
Bureau of Planning and Sustainability
Innovation. Collaboration. Practical Solutions.

City of Portland, Oregon

Environmental Overlay Zone Map Correction Project

Vegetation and Slope

5050 SW Patton Rd




Legend

-  taxlots
-  steep slopes (25% or more)
-  forest
-  woodland
-  shrubland
-  herbaceous

DRAFT

October 23, 2020

The information on the map was derived from digital databases. Care was taken in the creation of this map but it is provided "as is". The City of Portland ensures meaningful access to city programs, services, and activities to comply with Civil Rights Title VI and ADA Title II laws and reasonably provides: translation, interpretation, modifications, accommodations, alternative formats, auxiliary aids and services. To request these services, contact 503-823-7700, City TTY 503-823-6868, Relay Service: 711.





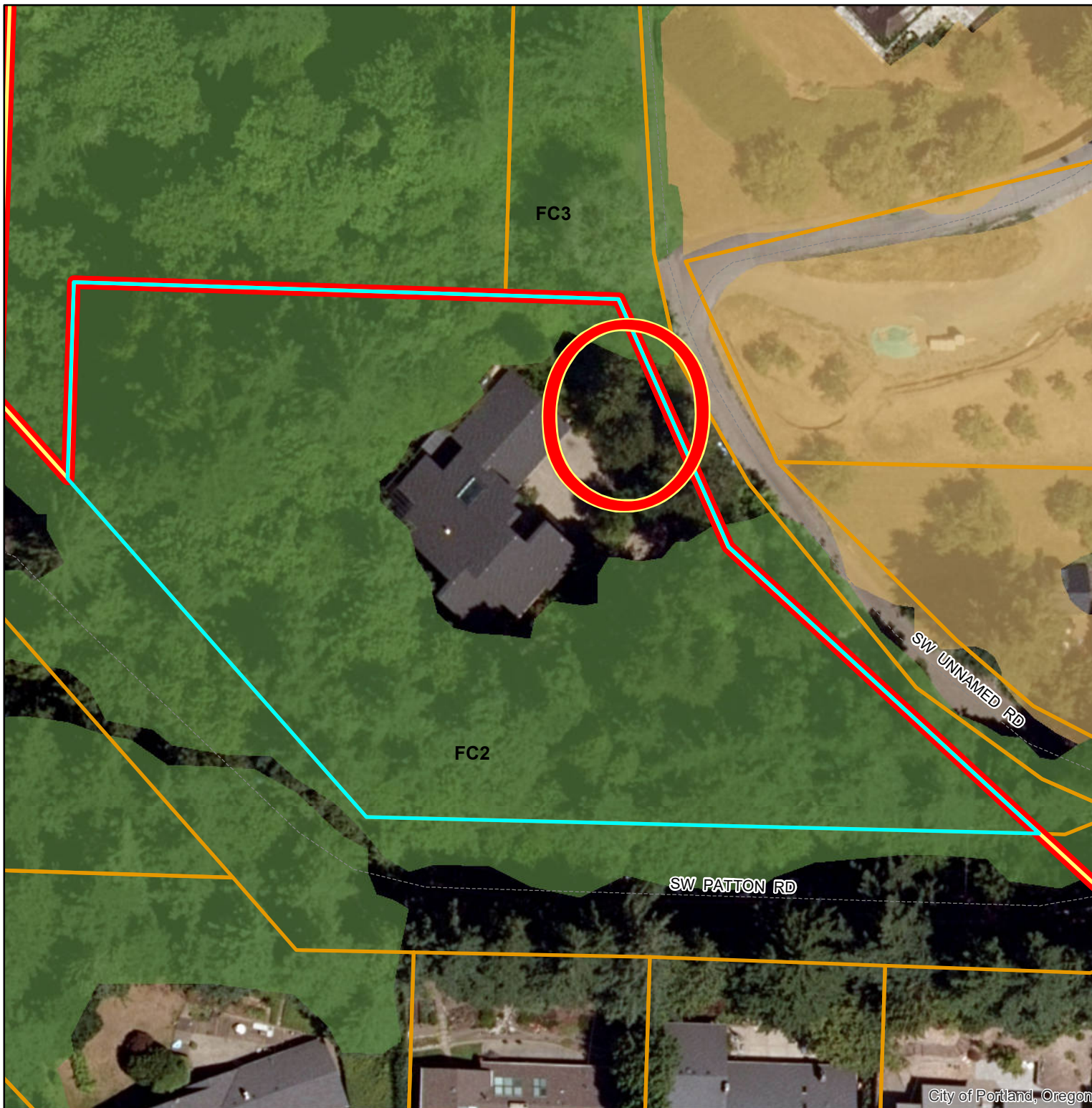
Bureau of Planning and Sustainability
Innovation. Collaboration. Practical Solutions.

City of Portland, Oregon

Environmental Overlay Zone Map Correction Project

Natural Resources - After
5050 SW Patton Rd
R327363

Explanation: Remap forest
vegetation to exclude
disconnected grove and to
better follow dripline of canopy.




Legend

-  taxlots
-  forest
-  woodland
-  shrubland
-  herbaceous

DRAFT

October 27, 2020

The information on the map was derived from digital databases. Care was taken in the creation of this map but it is provided "as is". The City of Portland ensures meaningful access to city programs, services, and activities to comply with Civil Rights Title VI and ADA Title II laws and reasonably provides: translation, interpretation, modifications, accommodations, alternative formats, auxiliary aids and services. To request these services, contact 503-823-7700, City TTY 503-823-6868, Relay Service: 711.





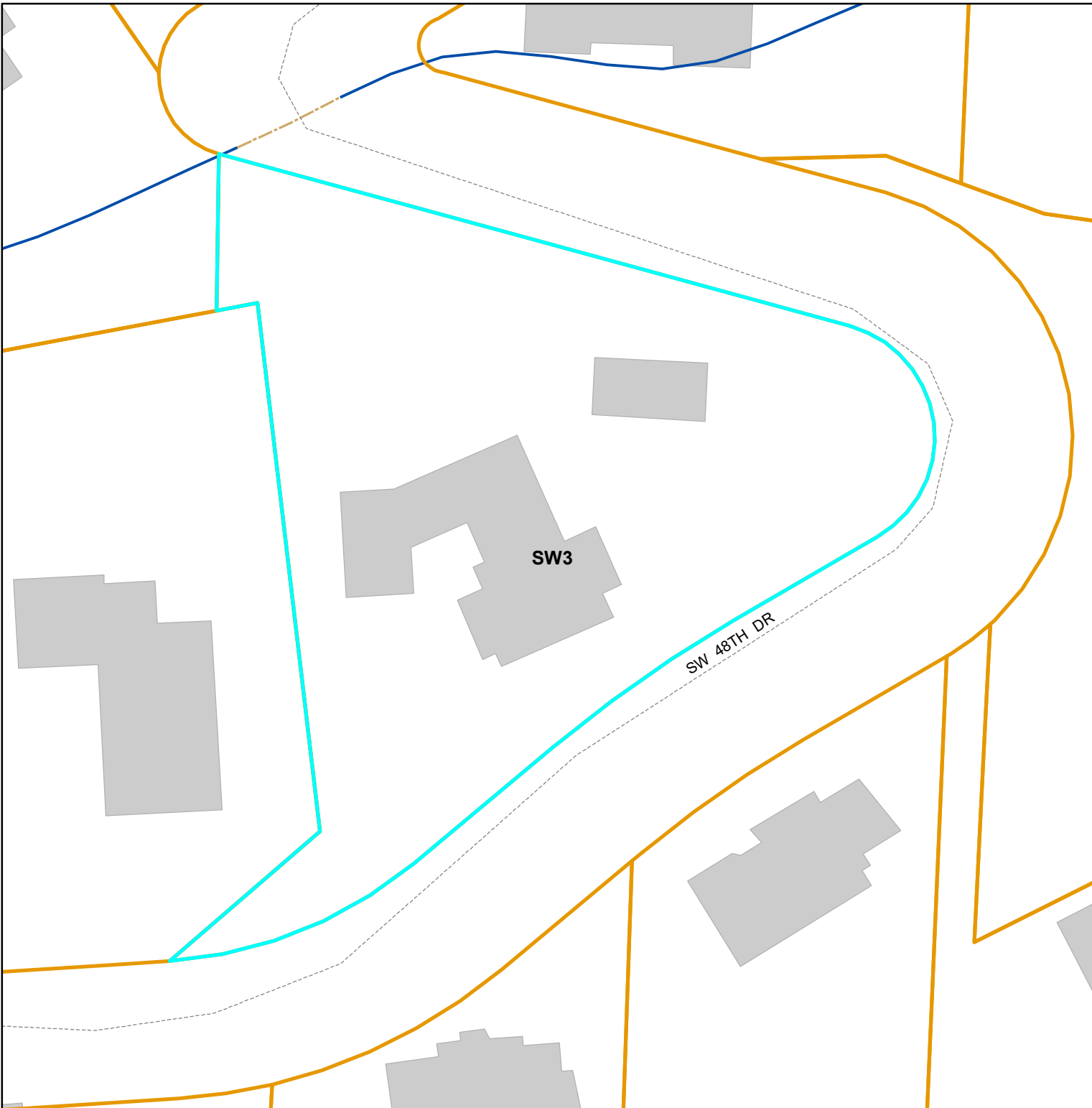
Bureau of Planning and Sustainability
Innovation. Collaboration. Practical Solutions.

City of Portland, Oregon






Environmental Overlay Zone Map Correction Project

Water Features

705 SW 48th Dr




Legend

-  taxlots
-  piped stream segment
-  open stream channel
-  Wetlands
-  building footprints

DRAFT

September 25, 2020

The information on the map was derived from digital databases. Care was taken in the creation of this map but it is provided "as is". The City of Portland ensures meaningful access to city programs, services, and activities to comply with Civil Rights Title VI and ADA Title II laws and reasonably provides: translation, interpretation, modifications, accommodations, alternative formats, auxiliary aids and services. To request these services, contact 503-823-7700, City TTY 503-823-6868, Relay Service: 711.





Bureau of Planning and Sustainability
Innovation. Collaboration. Practical Solutions.

City of Portland, Oregon











Environmental Overlay Zone Map Correction Project

Natural Resources - After
705 SW 48th Dr
R312570

Explanation: Delete segment
of stream.



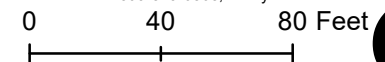
Legend

-  StreamEdit_705SW48th
-  taxlots
-  piped stream segment
-  open stream channel
-  Wetlands
-  building footprints
-  forest
-  woodland
-  shrubland
-  herbaceous

DRAFT

October 23, 2020

The information on the map was derived from digital databases. Care was taken in the creation of this map but it is provided "as is". The City of Portland ensures meaningful access to city programs, services, and activities to comply with Civil Rights Title VI and ADA Title II laws and reasonably provides: translation, interpretation, modifications, accommodations, alternative formats, auxiliary aids and services. To request these services, contact 503-823-7700, City TTY 503-823-6868, Relay Service: 711.





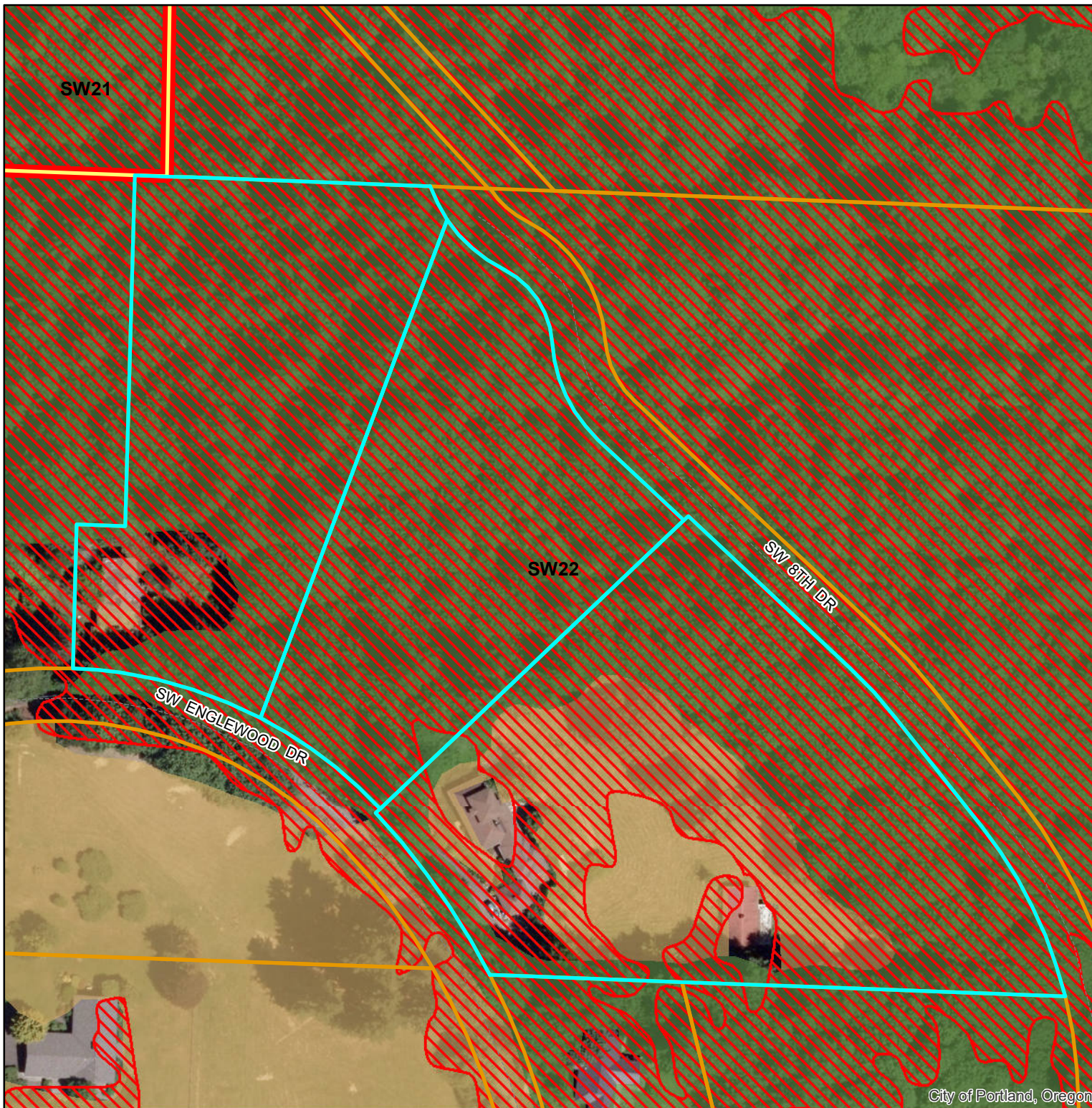
Bureau of Planning and Sustainability
Innovation. Collaboration. Practical Solutions.

City of Portland, Oregon

Environmental Overlay Zone Map Correction Project

Vegetation and Slope

621 and 777 SW Englewood Dr



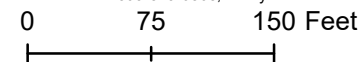
Legend

-  taxlots
-  steep slopes (25% or more)
-  forest
-  woodland
-  shrubland
-  herbaceous

DRAFT

September 30, 2020

The information on the map was derived from digital databases. Care was taken in the creation of this map but it is provided "as is". The City of Portland ensures meaningful access to city programs, services, and activities to comply with Civil Rights Title VI and ADA Title II laws and reasonably provides: translation, interpretation, modifications, accommodations, alternative formats, auxiliary aids and services. To request these services, contact 503-823-7700, City TTY 503-823-6868, Relay Service: 711.





Bureau of Planning and Sustainability
Innovation. Collaboration. Practical Solutions.











City of Portland, Oregon

Environmental Overlay Zone Map Correction Project

Natural Resources - After
621 SW Englewood
R157459

Explanation: Remap forest
vegetation to exclude line of
trees running along street in
front of 621 SW Englewood.
Also, delete segments of stream.

Legend

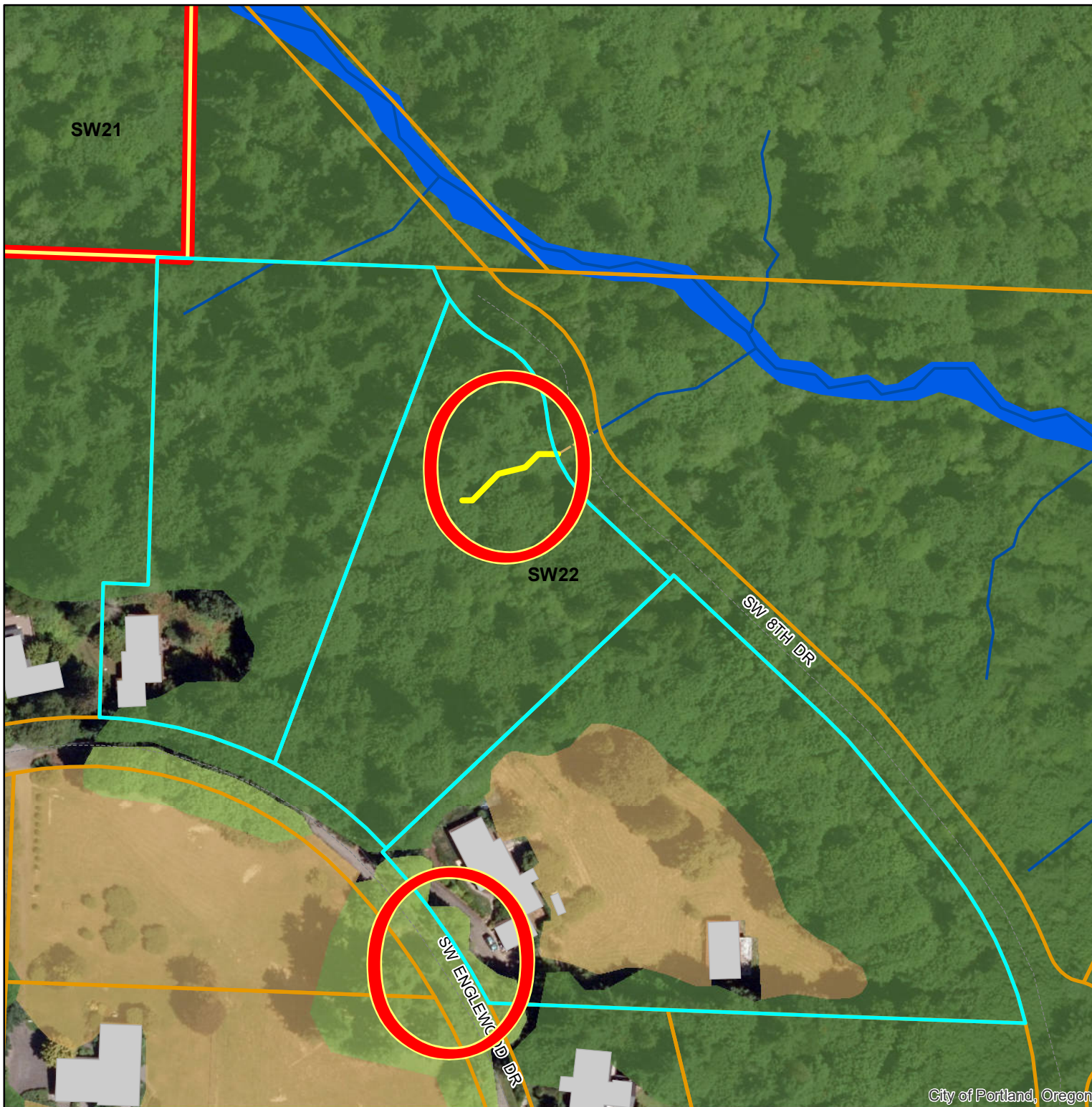
-  StreamEdit_621SWEnglewood
-  taxlots
-  piped stream segment
-  open stream channel
-  Wetlands
-  building footprints
-  forest
-  woodland
-  shrubland
-  herbaceous

DRAFT

October 23, 2020

The information on the map was derived from digital databases. Care was taken in the creation of this map but it is provided "as is". The City of Portland ensures meaningful access to city programs, services, and activities to comply with Civil Rights Title VI and ADA Title II laws and reasonably provides: translation, interpretation, modifications, accommodations, alternative formats, auxiliary aids and services. To request these services, contact 503-823-7700, City TTY 503-823-6868, Relay Service: 711.

0 80 160 Feet





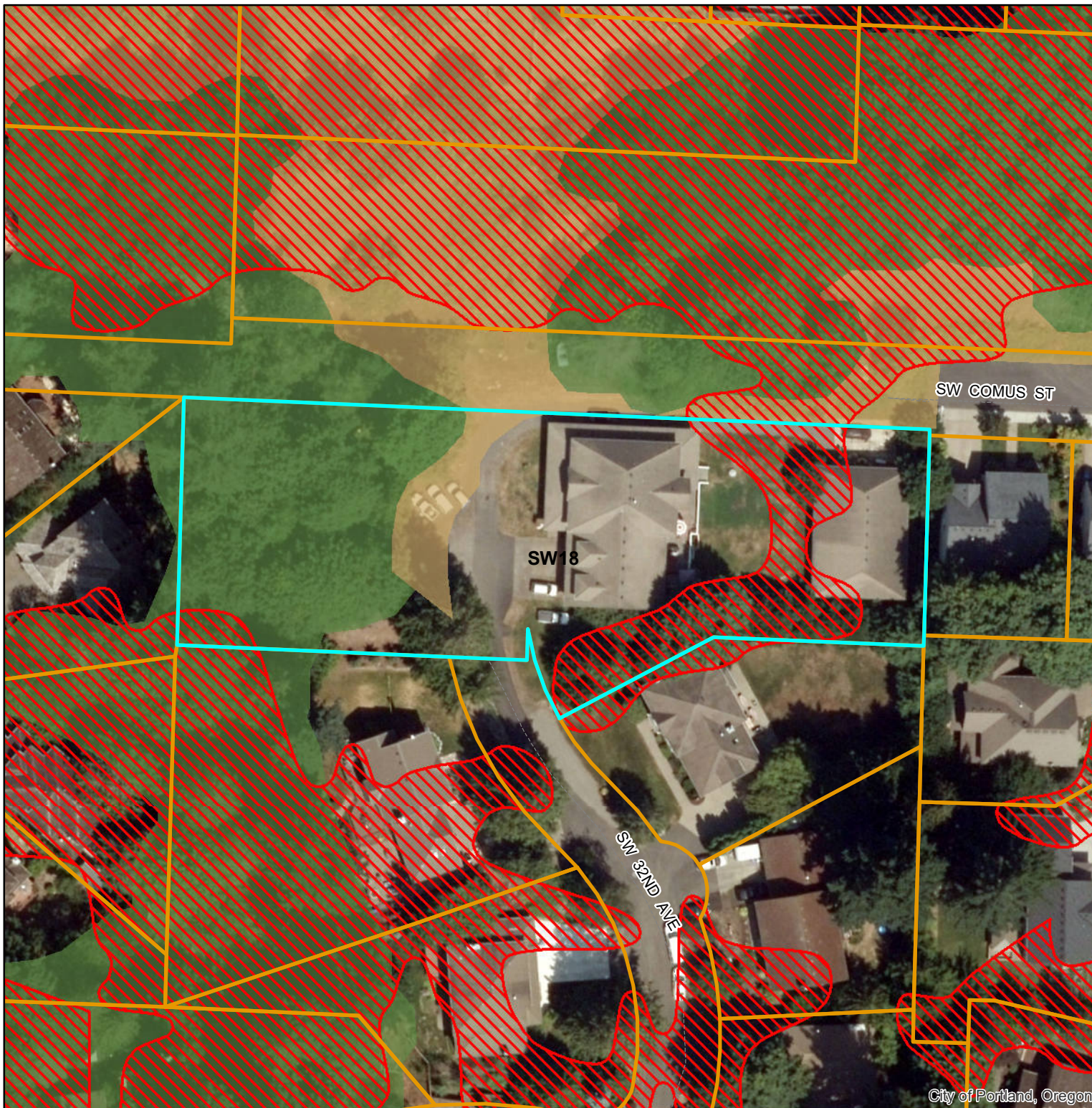
Bureau of Planning and Sustainability
Innovation. Collaboration. Practical Solutions.

City of Portland, Oregon







Environmental Overlay Zone Map Correction Project

Vegetation and Slope

11007 SW 32nd Ave




Legend

-  taxlots
-  steep slopes (25% or more)
-  forest
-  woodland
-  shrubland
-  herbaceous

DRAFT

September 30, 2020

The information on the map was derived from digital databases. Care was taken in the creation of this map but it is provided "as is". The City of Portland ensures meaningful access to city programs, services, and activities to comply with Civil Rights Title VI and ADA Title II laws and reasonably provides: translation, interpretation, modifications, accommodations, alternative formats, auxiliary aids and services. To request these services, contact 503-823-7700, City TTY 503-823-6868, Relay Service: 711.



City of Portland, Oregon



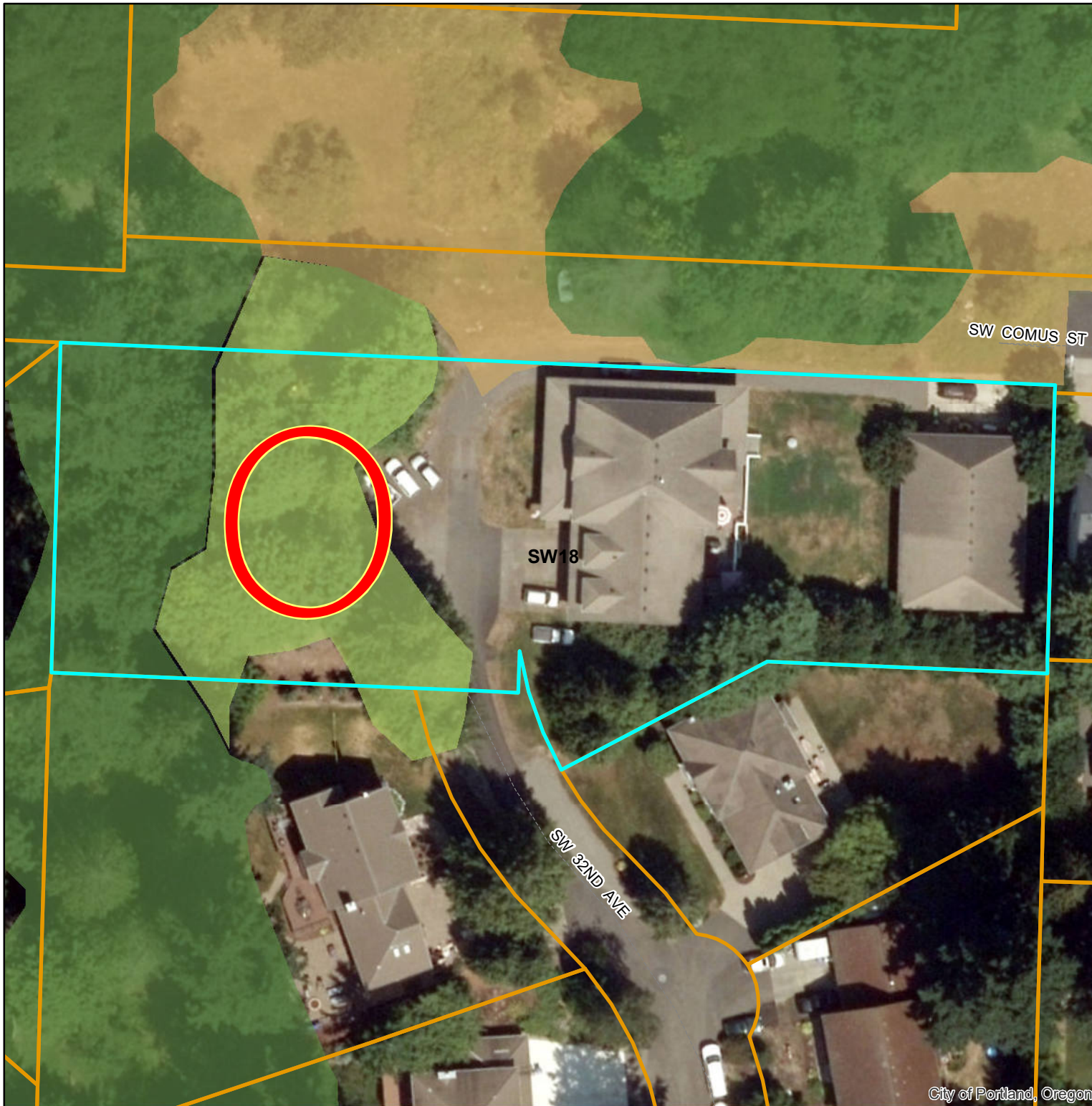
Bureau of Planning and Sustainability
Innovation. Collaboration. Practical Solutions.

City of Portland, Oregon

Environmental Overlay Zone Map Correction Project

Natural Resources - After
11007 SW 32nd Ave
R331352

Explanation: Remap forest
vegetation to exclude area
of sparse and widely
separated tree canopy.



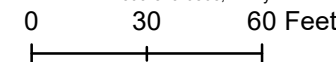
Legend

-  taxlots
-  forest
-  woodland
-  shrubland
-  herbaceous

DRAFT

October 23, 2020

The information on the map was derived from digital databases. Care was taken in the creation of this map but it is provided "as is". The City of Portland ensures meaningful access to city programs, services, and activities to comply with Civil Rights Title VI and ADA Title II laws and reasonably provides: translation, interpretation, modifications, accommodations, alternative formats, auxiliary aids and services. To request these services, contact 503-823-7700, City TTY 503-823-6868, Relay Service: 711.





Bureau of Planning and Sustainability
Innovation. Collaboration. Practical Solutions.

City of Portland, Oregon


Environmental Overlay Zone Map Correction Project

Vegetation and Slope

9735 NW Lilac Ave



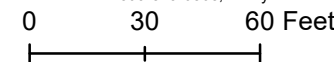
Legend

-  taxlots
-  steep slopes (25% or more)
-  forest
-  woodland
-  shrubland
-  herbaceous

DRAFT

October 20, 2020

The information on the map was derived from digital databases. Care was taken in the creation of this map but it is provided "as is". The City of Portland ensures meaningful access to city programs, services, and activities to comply with Civil Rights Title VI and ADA Title II laws and reasonably provides: translation, interpretation, modifications, accommodations, alternative formats, auxiliary aids and services. To request these services, contact 503-823-7700, City TTY 503-823-6868, Relay Service: 711.





Bureau of Planning and Sustainability
Innovation. Collaboration. Practical Solutions.

City of Portland, Oregon

Environmental Overlay Zone Map Correction Project

Natural Resources - After
9735 NW Lilac Ave
R169479

Explanation: Remap woodland
vegetation to exclude areas that
were cleared when home was
built.




Legend

-  taxlots
-  forest
-  woodland
-  shrubland
-  herbaceous

DRAFT

October 23, 2020

The information on the map was derived from digital databases. Care was taken in the creation of this map but it is provided "as is". The City of Portland ensures meaningful access to city programs, services, and activities to comply with Civil Rights Title VI and ADA Title II laws and reasonably provides: translation, interpretation, modifications, accommodations, alternative formats, auxiliary aids and services. To request these services, contact 503-823-7700, City TTY 503-823-6868, Relay Service: 711.





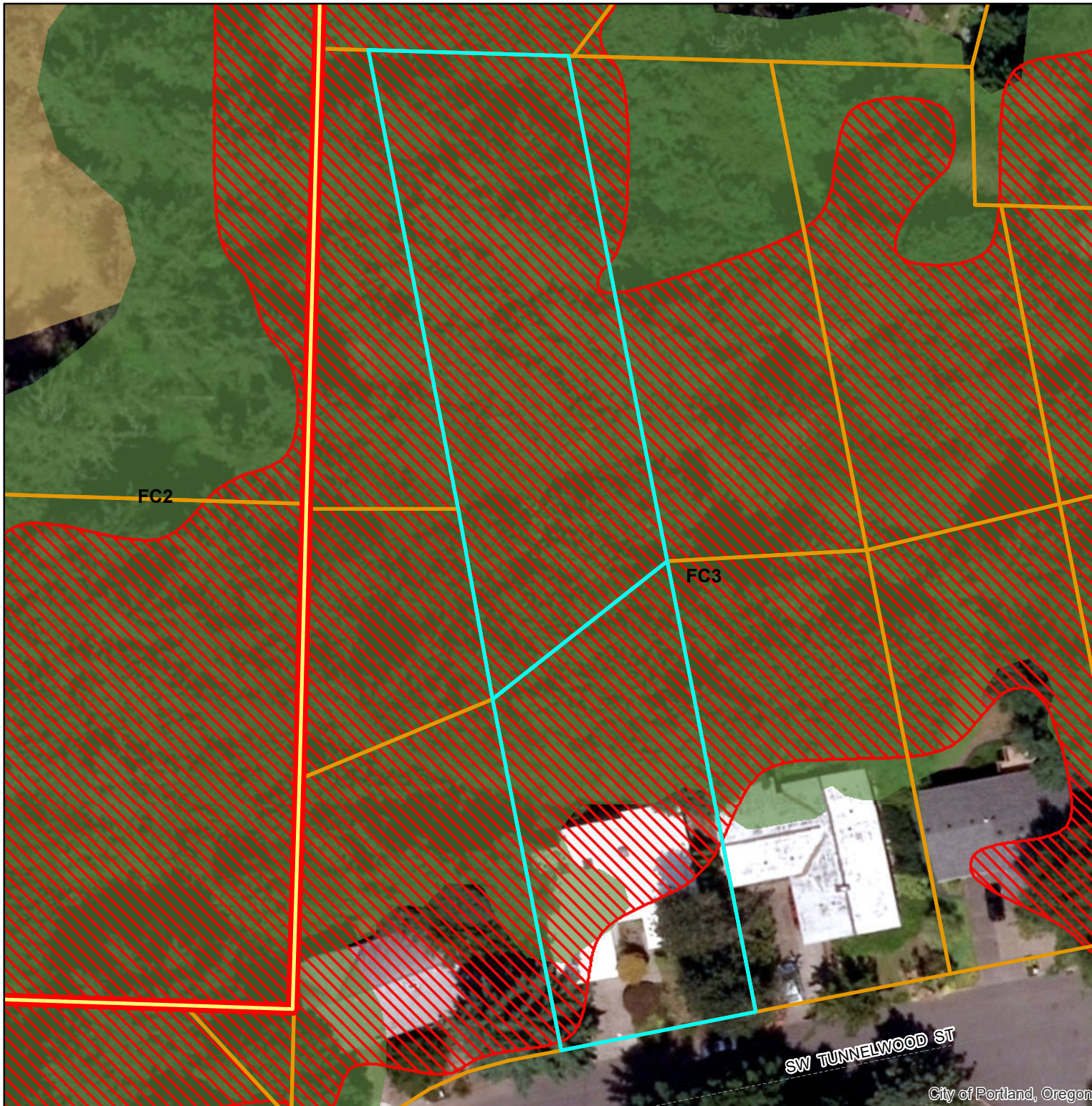
Bureau of Planning and Sustainability
Innovation. Collaboration. Practical Solutions.

City of Portland, Oregon




Environmental Overlay Zone Map Correction Project

Vegetation and Slope

4429 SW Tunnelwood St



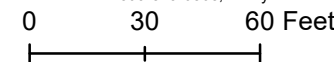
Legend

-  taxlots
-  steep slopes (25% or more)
-  forest
-  woodland
-  shrubland
-  herbaceous

DRAFT

October 20, 2020

The information on the map was derived from digital databases. Care was taken in the creation of this map but it is provided "as is". The City of Portland ensures meaningful access to city programs, services, and activities to comply with Civil Rights Title VI and ADA Title II laws and reasonably provides: translation, interpretation, modifications, accommodations, alternative formats, auxiliary aids and services. To request these services, contact 503-823-7700, City TTY 503-823-6868, Relay Service: 711.





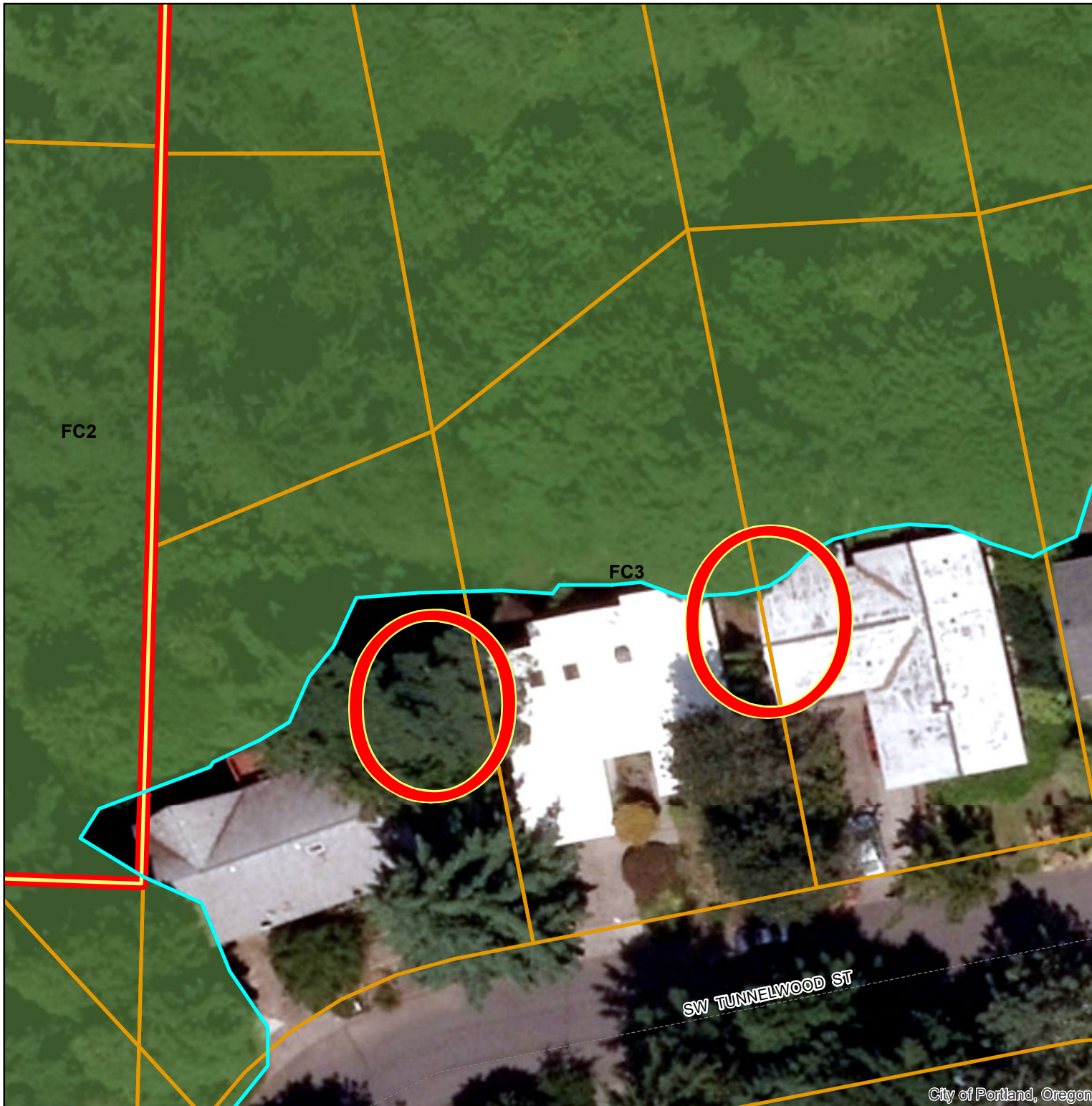
Bureau of Planning and Sustainability
Innovation. Collaboration. Practical Solutions.

City of Portland, Oregon

Environmental Overlay Zone Map Correction Project

Natural Resources - After
4429 SW Tunnelwood
R327660

Explanation: Remap forest vegetation
to follow dripline of trees and to
exclude trees that are not part of
forest patch.




Legend

-  taxlots
-  forest
-  woodland
-  shrubland
-  herbaceous

DRAFT

October 22, 2020

The information on the map was derived from digital databases. Care was taken in the creation of this map but it is provided "as is". The City of Portland ensures meaningful access to city programs, services, and activities to comply with Civil Rights Title VI and ADA Title II laws and reasonably provides: translation, interpretation, modifications, accommodations, alternative formats, auxiliary aids and services. To request these services, contact 503-823-7700, City TTY 503-823-6868, Relay Service: 711.





Bureau of Planning and Sustainability
Innovation. Collaboration. Practical Solutions.

City of Portland, Oregon

Environmental Overlay Zone Map Correction Project

Natural Resources - After
615 S Palatine Hill
R330624

Explanation: Remap forest vegetation
to exclude groves of trees and isolated
trees that are not contiguous to the
larger forest patch.




Legend

-  taxlots
-  forest
-  woodland
-  shrubland
-  herbaceous

DRAFT

October 22, 2020

The information on the map was derived from digital databases. Care was taken in the creation of this map but it is provided "as is". The City of Portland ensures meaningful access to city programs, services, and activities to comply with Civil Rights Title VI and ADA Title II laws and reasonably provides: translation, interpretation, modifications, accommodations, alternative formats, auxiliary aids and services. To request these services, contact 503-823-7700, City TTY 503-823-6868, Relay Service: 711.



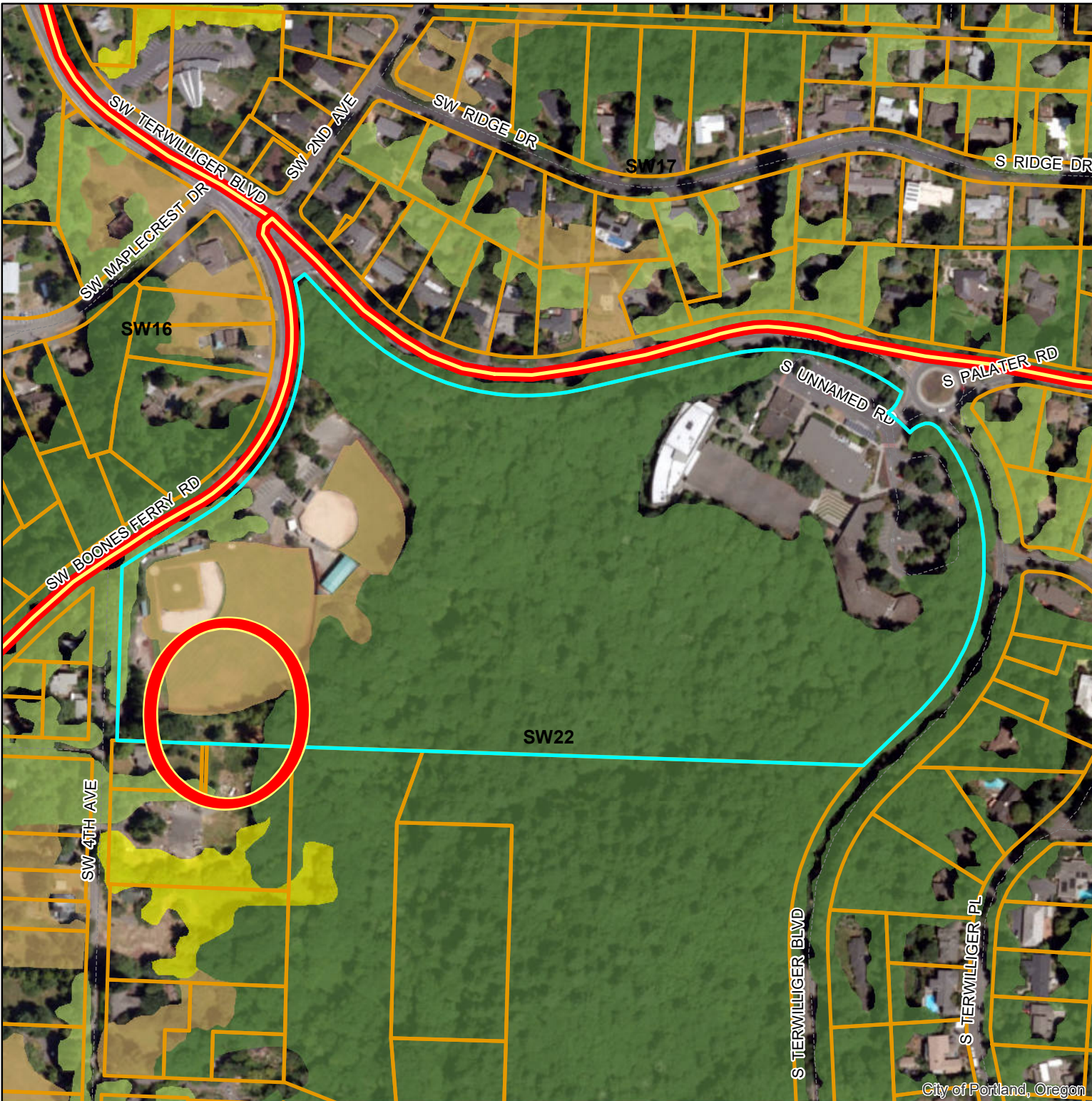


Bureau of Planning and Sustainability
Innovation. Collaboration. Practical Solutions.
City of Portland, Oregon

Environmental Overlay Zone Map Correction Project

Natural Resources - After
10101 S Terwilliger Blvd
R330653

Explanation: Remap forest vegetation
to exclude line of trees along south
edge of baseball field.



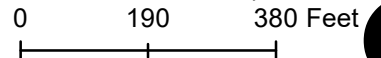
Legend

-  taxlots
-  forest
-  woodland
-  shrubland
-  herbaceous

DRAFT

October 22, 2020

The information on the map was derived from digital databases. Care was taken in the creation of this map but it is provided "as is". The City of Portland ensures meaningful access to city programs, services, and activities to comply with Civil Rights Title VI and ADA Title II laws and reasonably provides: translation, interpretation, modifications, accommodations, alternative formats, auxiliary aids and services. To request these services, contact 503-823-7700, City TTY 503-823-6868, Relay Service: 711.





Bureau of Planning and Sustainability
Innovation. Collaboration. Practical Solutions.

City of Portland, Oregon

Environmental Overlay Zone Map Correction Project

Vegetation and Slope

6123 SW Sheridan St



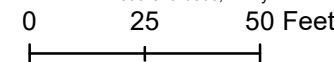
Legend

-  taxlots
-  steep slopes (25% or more)
-  forest
-  woodland
-  shrubland
-  herbaceous

DRAFT

October 16, 2020

The information on the map was derived from digital databases. Care was taken in the creation of this map but it is provided "as is". The City of Portland ensures meaningful access to city programs, services, and activities to comply with Civil Rights Title VI and ADA Title II laws and reasonably provides: translation, interpretation, modifications, accommodations, alternative formats, auxiliary aids and services. To request these services, contact 503-823-7700, City TTY 503-823-6868, Relay Service: 711.






Bureau of Planning and Sustainability
Innovation. Collaboration. Practical Solutions.

City of Portland, Oregon







Environmental Overlay Zone Map Correction Project

Natural Resources - After
6123 SW Sheridan St
R126594

Explanation: Remap vegetation
to redefine boundary between
forest and woodland patches.
Reduce portion of lot that is
covered by forest.




Legend

-  StreamEdit_9507NWRosewa
-  taxlots
-  forest
-  woodland
-  shrubland
-  herbaceous

DRAFT

October 22, 2020

The information on the map was derived from digital databases. Care was taken in the creation of this map but it is provided "as is". The City of Portland ensures meaningful access to city programs, services, and activities to comply with Civil Rights Title VI and ADA Title II laws and reasonably provides: translation, interpretation, modifications, accommodations, alternative formats, auxiliary aids and services. To request these services, contact 503-823-7700, City TTY 503-823-6868, Relay Service: 711.





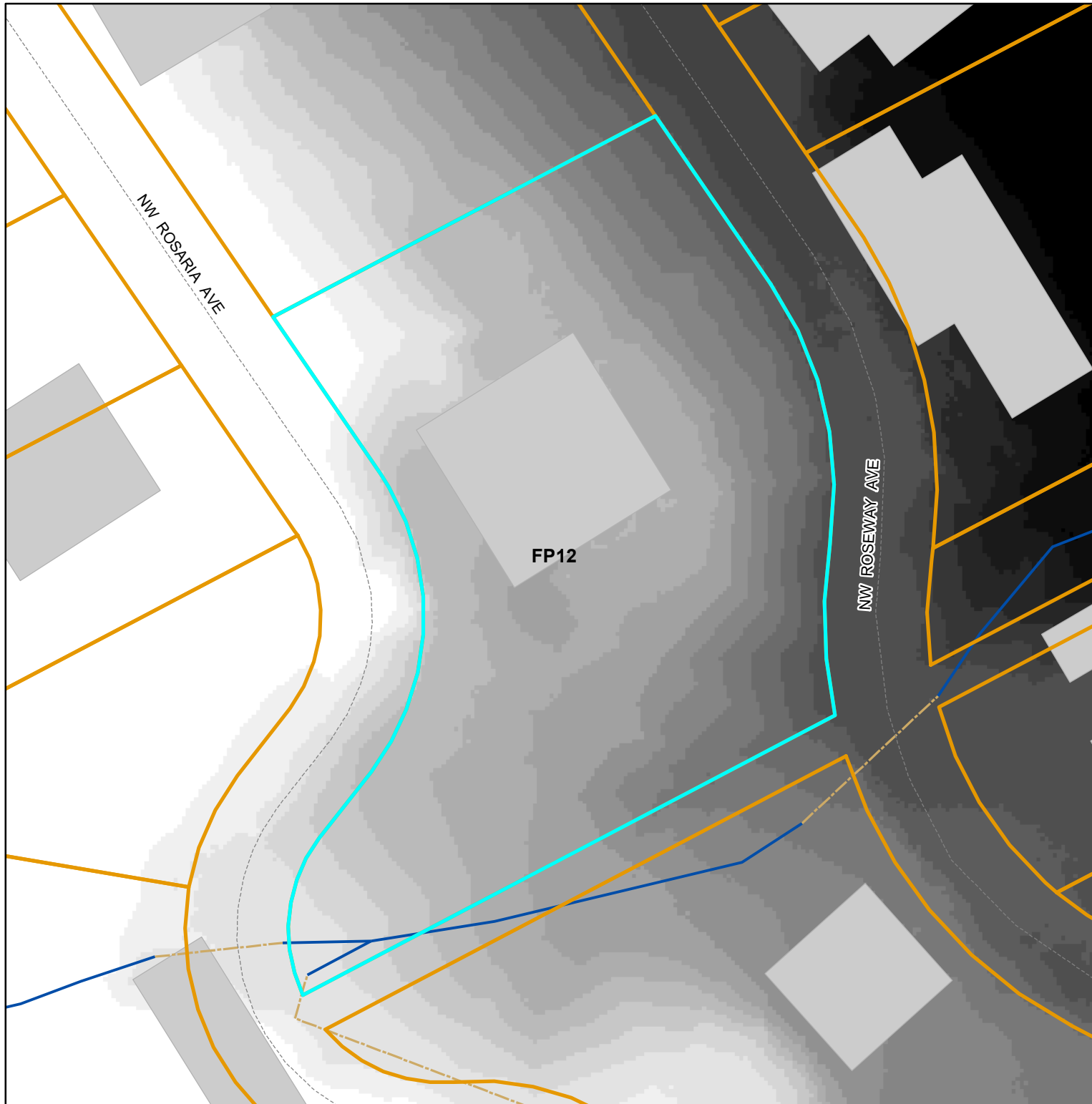
Bureau of Planning and Sustainability
Innovation. Collaboration. Practical Solutions.

City of Portland, Oregon






Environmental Overlay Zone Map Correction Project

Water Features

9507 NW Roseway Ave




Legend

-  taxlots
-  piped stream segment
-  open stream channel
-  Wetlands
-  building footprints

DRAFT

October 16, 2020

The information on the map was derived from digital databases. Care was taken in the creation of this map but it is provided "as is". The City of Portland ensures meaningful access to city programs, services, and activities to comply with Civil Rights Title VI and ADA Title II laws and reasonably provides: translation, interpretation, modifications, accommodations, alternative formats, auxiliary aids and services. To request these services, contact 503-823-7700, City TTY 503-823-6868, Relay Service: 711.





Bureau of Planning and Sustainability
Innovation. Collaboration. Practical Solutions.











City of Portland, Oregon

Environmental Overlay Zone Map Correction Project

Natural Resources - After
9507 NW Roseway Ave
R169421

Explanation: Edit stream mapping to align with stream channel that was observed during the site visit.

Legend

-  StreamEdit_9507NWRosewa
-  taxlots
-  piped stream segment
-  open stream channel
-  Wetlands
-  building footprints
-  forest
-  woodland
-  shrubland
-  herbaceous

DRAFT

October 21, 2020

The information on the map was derived from digital databases. Care was taken in the creation of this map but it is provided "as is". The City of Portland ensures meaningful access to city programs, services, and activities to comply with Civil Rights Title VI and ADA Title II laws and reasonably provides: translation, interpretation, modifications, accommodations, alternative formats, auxiliary aids and services. To request these services, contact 503-823-7700, City TTY 503-823-6868, Relay Service: 711.

0 20 40 Feet





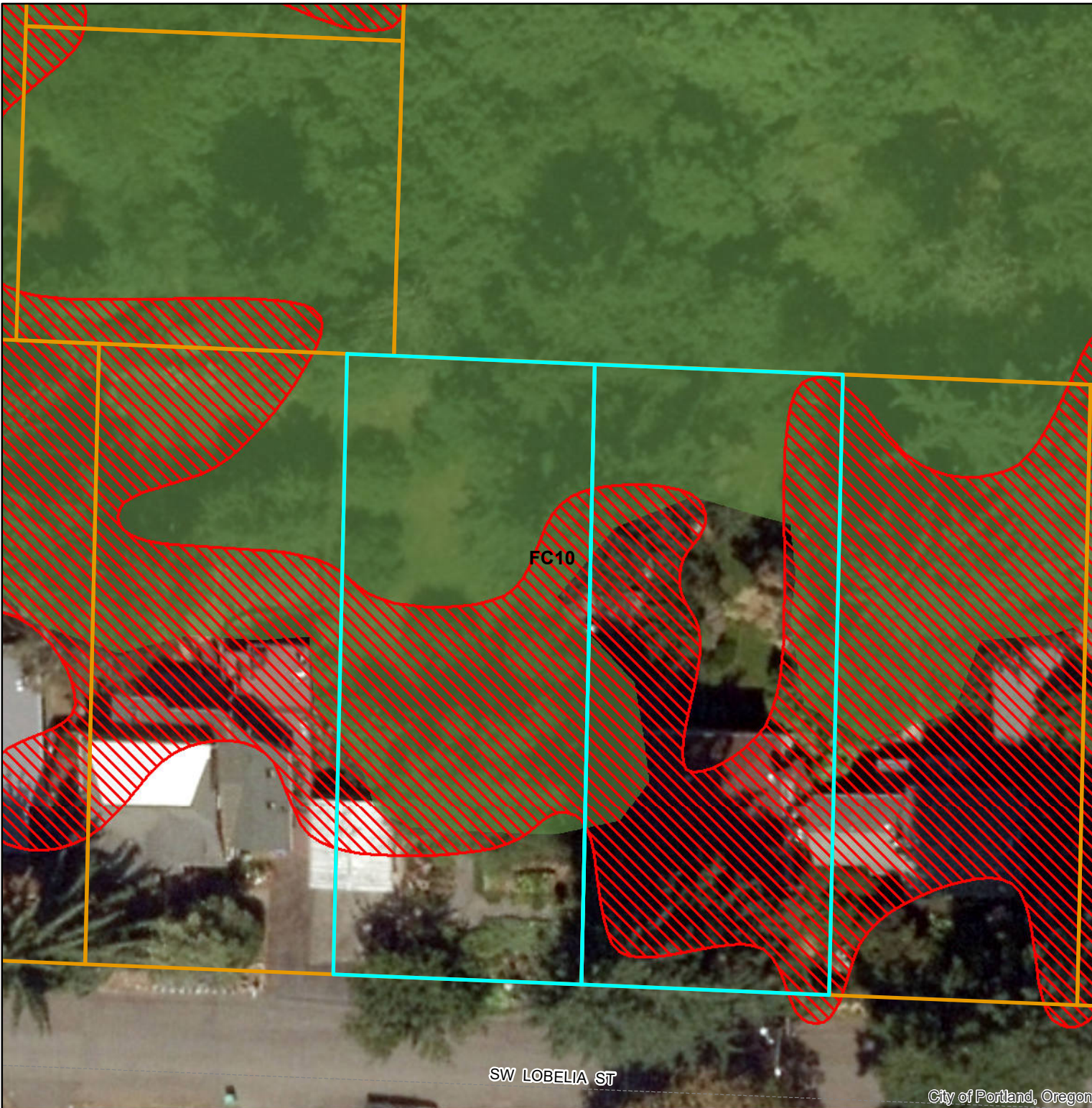
Bureau of Planning and Sustainability
Innovation. Collaboration. Practical Solutions.

City of Portland, Oregon

Environmental Overlay Zone Map Correction Project

Vegetation and Slope

4307 SW Lobelia St




Legend

-  taxlots
-  steep slopes (25% or more)
-  forest
-  woodland
-  shrubland
-  herbaceous

DRAFT

October 19, 2020

The information on the map was derived from digital databases. Care was taken in the creation of this map but it is provided "as is". The City of Portland ensures meaningful access to city programs, services, and activities to comply with Civil Rights Title VI and ADA Title II laws and reasonably provides: translation, interpretation, modifications, accommodations, alternative formats, auxiliary aids and services. To request these services, contact 503-823-7700, City TTY 503-823-6868, Relay Service: 711.



SW LOBELIA ST

City of Portland, Oregon




Bureau of Planning and Sustainability
Innovation. Collaboration. Practical Solutions.

City of Portland, Oregon

Environmental Overlay Zone Map Correction Project

Natural Resources - After
4307 SW Lobelia St
R304847

Explanation: Remap forest canopy to exclude low structure vegetation and trees that are not connected to larger forest patch.




Legend

-  taxlots
-  forest
-  woodland
-  shrubland
-  herbaceous

DRAFT

October 21, 2020

The information on the map was derived from digital databases. Care was taken in the creation of this map but it is provided "as is". The City of Portland ensures meaningful access to city programs, services, and activities to comply with Civil Rights Title VI and ADA Title II laws and reasonably provides: translation, interpretation, modifications, accommodations, alternative formats, auxiliary aids and services. To request these services, contact 503-823-7700, City TTY 503-823-6868, Relay Service: 711.





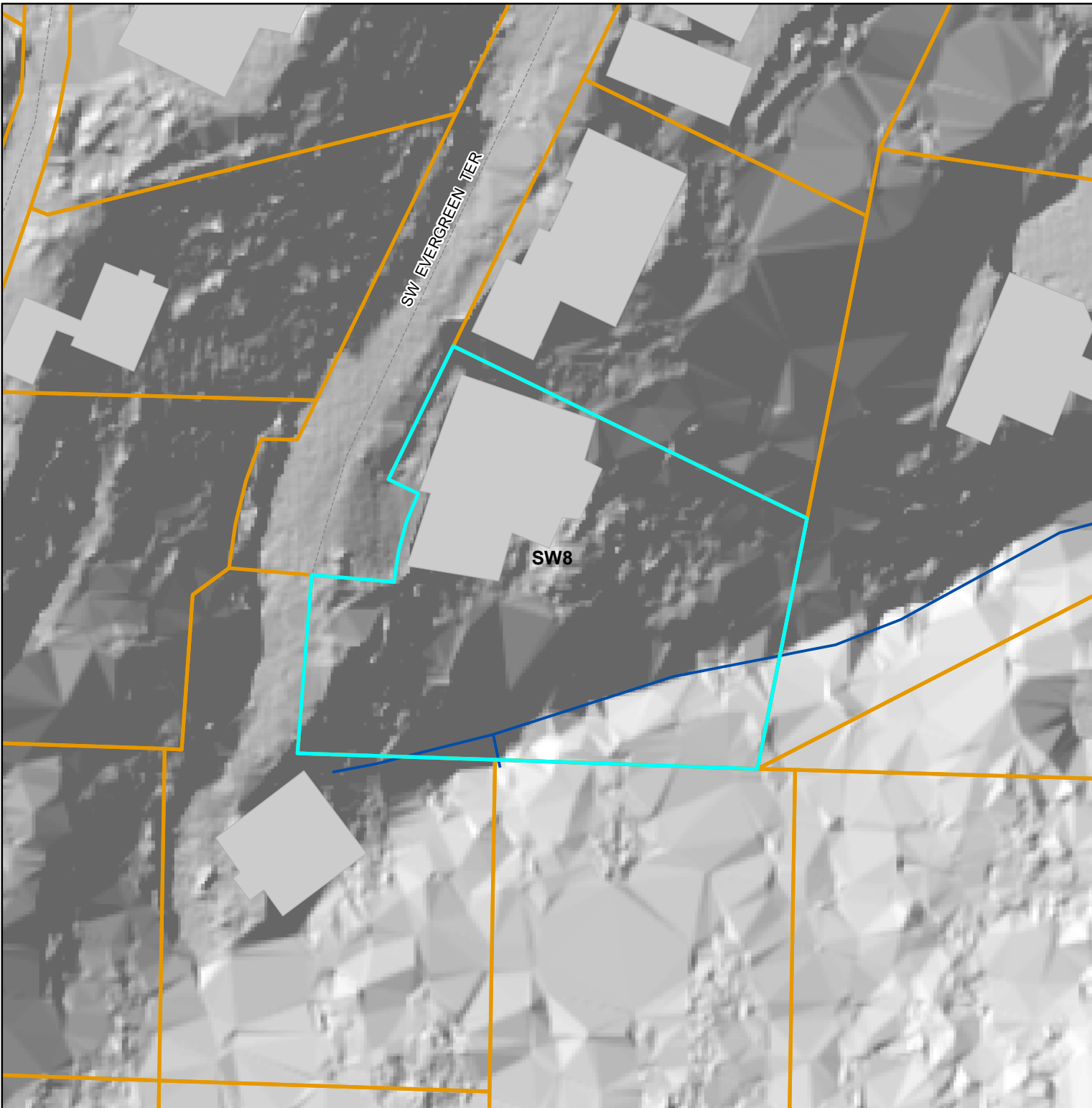
Bureau of Planning and Sustainability
Innovation. Collaboration. Practical Solutions.

City of Portland, Oregon






Environmental Overlay Zone Map Correction Project

Water Features

3322 SW Evergreen Ter




Legend

-  taxlots
-  piped stream segment
-  open stream channel
-  Wetlands
-  building footprints

DRAFT

October 19, 2020

The information on the map was derived from digital databases. Care was taken in the creation of this map but it is provided "as is". The City of Portland ensures meaningful access to city programs, services, and activities to comply with Civil Rights Title VI and ADA Title II laws and reasonably provides: translation, interpretation, modifications, accommodations, alternative formats, auxiliary aids and services. To request these services, contact 503-823-7700, City TTY 503-823-6868, Relay Service: 711.





Bureau of Planning and Sustainability
Innovation. Collaboration. Practical Solutions.











City of Portland, Oregon

Environmental Overlay Zone Map Correction Project

Natural Resources - After
3322 SW Evergreen Ter
R305061

Explanation: Delete segments
of stream where no water was
present in stream channel during
site visit.

Legend

-  StreamEdit_3322SWEvergre
-  taxlots
-  piped stream segment
-  open stream channel
-  Wetlands
-  building footprints
-  forest
-  woodland
-  shrubland
-  herbaceous

DRAFT

October 21, 2020

The information on the map was derived from digital databases. Care was taken in the creation of this map but it is provided "as is". The City of Portland ensures meaningful access to city programs, services, and activities to comply with Civil Rights Title VI and ADA Title II laws and reasonably provides: translation, interpretation, modifications, accommodations, alternative formats, auxiliary aids and services. To request these services, contact 503-823-7700, City TTY 503-823-6868, Relay Service: 711.

0 25 50 Feet





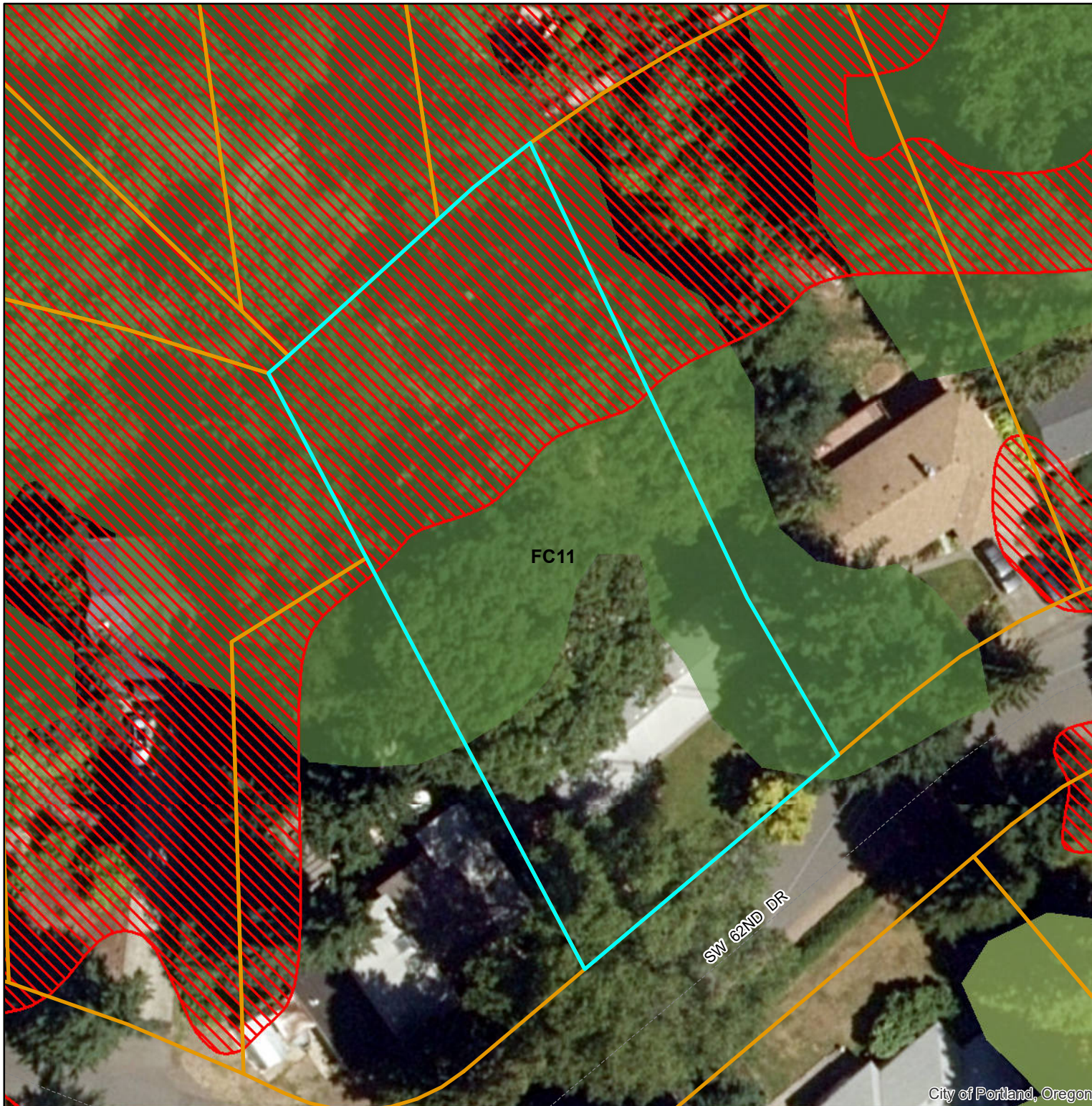
Bureau of Planning and Sustainability
Innovation. Collaboration. Practical Solutions.

City of Portland, Oregon


Environmental Overlay Zone Map Correction Project

Vegetation and Slope

9460 SW 62nd Dr



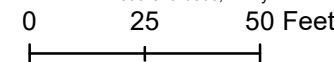
Legend

-  taxlots
-  steep slopes (25% or more)
-  forest
-  woodland
-  shrubland
-  herbaceous

DRAFT

October 19, 2020

The information on the map was derived from digital databases. Care was taken in the creation of this map but it is provided "as is". The City of Portland ensures meaningful access to city programs, services, and activities to comply with Civil Rights Title VI and ADA Title II laws and reasonably provides: translation, interpretation, modifications, accommodations, alternative formats, auxiliary aids and services. To request these services, contact 503-823-7700, City TTY 503-823-6868, Relay Service: 711.






Bureau of Planning and Sustainability
Innovation. Collaboration. Practical Solutions.

City of Portland, Oregon

Environmental Overlay Zone Map Correction Project

Natural Resources - After
9460 SW 62nd Dr
R291176

Explanation: Remap forest
vegetation exclude isolated
grove of trees that is not part
of larger forest patch.



Legend


-  taxlots
-  forest
-  woodland
-  shrubland
-  herbaceous

DRAFT

October 21, 2020

The information on the map was derived from digital databases. Care was taken in the creation of this map but it is provided "as is". The City of Portland ensures meaningful access to city programs, services, and activities to comply with Civil Rights Title VI and ADA Title II laws and reasonably provides: translation, interpretation, modifications, accommodations, alternative formats, auxiliary aids and services. To request these services, contact 503-823-7700, City TTY 503-823-6868, Relay Service: 711.

0 37.5 75 Feet






Bureau of Planning and Sustainability
Innovation. Collaboration. Practical Solutions.

City of Portland, Oregon


Environmental Overlay Zone Map Correction Project

Vegetation and Slope

10401 SW Lancaster Rd



Legend

-  taxlots
-  steep slopes (25% or more)
-  forest
-  woodland
-  shrubland
-  herbaceous

DRAFT

October 19, 2020

The information on the map was derived from digital databases. Care was taken in the creation of this map but it is provided "as is". The City of Portland ensures meaningful access to city programs, services, and activities to comply with Civil Rights Title VI and ADA Title II laws and reasonably provides: translation, interpretation, modifications, accommodations, alternative formats, auxiliary aids and services. To request these services, contact 503-823-7700, City TTY 503-823-6868, Relay Service: 711.

