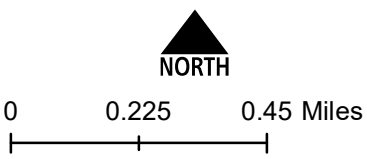









**Wetland Inventory Project
June/November 2020
Wetland Mapping**

Attachment A.3 - Outer SE

Updated: January 2021



-  Urban Service Boundary
-  Ezone Map Correction Project
-  Wetlands (June 2020)
-  Wetlands (November 2020)
-  Streams
-  Rivers
-  Other Project Areas



Bureau of Planning and Sustainability
Innovation. Collaboration. Practical Solutions.
City of Portland, Oregon

The information on the map was derived from digital databases. Care was taken in the creation of this map but it is provided "as is". The City of Portland ensures meaningful access to city programs, services, and activities to comply with Civil Rights Title VI and ADA Title II laws and reasonably provides: translation, interpretation, modifications, accommodations, alternative formats, auxiliary aids and services. To request these services, contact 503-823-7700, City TTY 503-823-6868, Relay Service: 711.