

Attachment K: Site Visits June 20, 2020 through August 25, 2020

Last Name	First Name	State ID	Property Address	Request	Research	Change Date	Change
Alderman	Melissa	R167579	10304 SW 31st Ave	Site Visit Request	Site Visit	6/29/2020	No change - confirmed vegetation mapping
Ambrose	Terry	R244369	2847 SE 109th Ave	Site Visit Request	Site Visit	8/10/2020	Updated slope mapping Updated tree canopy mapping
Ancona	Tomas	R173426	2450 SW Sherwood Dr	Site Visit Request	Site Visit	8/18/2020	Updated stream mapping Updated tree canopy mapping
Andoh	Justice	R219181	9826 NW Kaylee St	Site Visit Request	Site Visit	8/12/2020	Updated tree canopy mapping
Bailey	Jessica	R106540	8916 SW 36th Ave	Site Visit Request	Site Visit	7/28/2020	Removed drainageway (not a stream)
Bainson		R301800	4716 SW Brugger St	Site Visit Request	Site Visit	8/20/2020	Updated stream mapping
Baker	Peter	R290960	5901 SW Brugger St	Site Visit Request	Site Visit	7/9/2020	Updated tree canopy mapping
Basantani	Jennifer	R104856	4625 SW 42nd Pl	Site Visit Request	Site Visit	6/24/2020	Updated tree canopy mapping
Birmingham	Margaret	R114820	2201 SW Marigold	Site Visit Request	Site Visit	7/21/2020	Updated tree canopy mapping
Boylston	Patrick	R271336	2845 SW Upper Dr	Site Visit Request	Site Visit	8/12/2020	Updated tree canopy mapping
Brady	Richard	R255408	8329 NW Hazeltine St	Site Visit Request	Site Visit	7/6/2020	No change - confirmed vegetation mapping
Burns	Amanda	R244391	10638 SE Clinton St	Site Visit Request	Site Visit	8/10/2020	Updated tree canopy mapping
Choi	Lawrence	R554341	10128 SE Jesse Ln	Site Visit Request	Site Visit	8/20/2020	Updated tree canopy mapping
City Bible Church		R318429	9200 NE Fremont	Site Visit Request	Site Visit	8/20/2020	Updated slope mapping Updated tree canopy mapping
Cummings	Patrick	R178159	4041 SW Patrick Pl	Phone Call	Aerial	7/17/2020	Updated tree canopy mapping
Dayton	Nancy	R199900	6012 SW Kruse Ridge Dr	Site Visit Request	Site Visit	8/19/2020	Updated stream mapping
Dearborn	Robert	R326975	5620 SW Hewett Blvd	Site Visit Request	Site Visit	7/21/2020	Updated tree canopy mapping
Doherty	B&D	R286022	1525 SW Highland Rd	Site Visit Request	Site Visit	8/24/2020	Updated stream mapping
Dorman	Scott	R209670	7508 NE Sacramento St	Site Visit Request	Site Visit	7/20/2020	Updated tree canopy mapping
Dunham	Kathleen	R239419	2840 SW Fairmount Blvd	Site Visit Request	Site Visit	7/9/2020	No change - confirmed vegetation mapping
Dunn	John	R282624	11639 SW 33rd Pl	Site Visit Request	Site Visit	7/9/2020	Updated tree canopy mapping
Edsel	Kim	R327295	5929 SW Hamilton Rd	Site Visit Request	Site Visit	8/17/2020	Updated tree canopy mapping
Esener	Sadik	R286020	1505 SW Highland Rd	Site Visit Request	Site Visit	8/24/2020	Updated stream mapping
Fisque	Stanton	R303516	5035 SW Fairvale Ct	Site Visit Request	Site Visit	8/6/2020	Updated stream mapping Updated tree canopy mapping
Florence	Christopher	R273391	6521 S Corbett Ave	Site Visit Request	Site Visit	7/16/2020	Updated tree canopy mapping
Follett	Brian	R244399	2900 SE 103rd Ave	Site Visit Request	Site Visit	7/27/2020	Updated slope mapping
Goldfeder	Simone	R271348	2975 SW Upper Dr	Site Visit Request	Site Visit	6/23/2020	Updated stream mapping
Granofsky	Lewis	R112003	430 NW Skyline Blvd	Site Visit Request	Site Visit	7/30/2020	Updated tree canopy mapping
Harries	James	R154198	10500 SW 25th Ave	Site Visit Request	Site Visit	7/22/2020	Updated tree canopy mapping
Hinsdale	Karen	R247695	4525 SW Condor Ave	Phone Call	Aerial	7/16/2020	Updated tree canopy mapping
Horter	Candace	R164840	5121 SW 26th Dr	Site Visit Request	Site Visit	8/24/2020	Updated slope mapping Updated tree canopy mapping
Hunter	Kelly	R301843	9544 SW 51st Ave	Site Visit Request	Site Visit	8/17/2020	Updated stream mapping Updated slope mapping
Iliff	William	R157002	7810 SE 108th Ave	Site Visit Request	Site Visit	7/29/2020	Updated tree canopy mapping
Jennings	Andrew	R239419	2840 SW Fairmount Blvd	Site Visit Request	Site Visit	7/9/2020	No change - confirmed vegetation mapping
Johnson	Raymond	R285219	765 SW Menafee Ln	Site Visit Request	Site Visit	8/5/2020	Updated tree canopy mapping
Johnson		R227805	11328 SE Ogden St	Site Visit Request	Site Visit	8/10/2020	Updated tree canopy mapping
Kaven		R263072	NW Winston and NW Dover	Site Visit Request	Site Visit	7/30/2020	Removed drainageway (not a stream) Added stream
Klein	Mark	R331399	12130 SW 34th Ave	Site Visit Request	Site Visit	8/11/2020	Removed drainageway (not a stream) Updated tree canopy mapping
Korhonen	Jouni	R277678	2725 SW Streamside Dr	Site Visit Request	Site Visit	6/23/2020	Updated tree canopy mapping
Kraus	Andrew	R172302	1021 SW Stephenson Ct	Site Visit Request	Site Visit	8/4/2020	Updated slope mapping Updated tree canopy mapping
Lee	Stacey	R115852	2451 SW Bertha Blvd	Site Visit Request	Site Visit	8/25/2020	Updated tree canopy mapping
Legleiter	Michael	R336863	10905 SE Mt Scott Blvd	Site Visit Request	Site Visit	7/28/2020	Updated slope mapping
Littlefield	Kellie	R302721	5435 SW Coronado St	Phone Call	Aerial	7/15/2020	Updated tree canopy mapping
Lotti	Martin	R270771	8404 NW Thompson Rd	Site Visit Request	Site Visit	8/4/2020	Updated stream mapping

Lynch	Sanford	R326996	2415 SW Scholls Ferry Rd	Site Visit Request	Site Visit	6/23/2020	Updated tree canopy mapping
MacDonald	Thomas	R240322	11603 S Summerville Ave	Site Visit Request	Site Visit	7/30/2020	Updated tree canopy mapping
Martin	Soot Family Trust	R227977	1310 SW Taylors Ferry Rd	Site Visit Request	Site Visit	6/29/2020	No change - confirmed vegetation mapping
Maxwell	Jay	R246691	1432 SW College St	Site Visit Request	Site Visit	7/22/2020	LU 93-00296 Updated tree canopy mapping
McCabe	Jean	R232752	11222 SW 27th Ave	Email	Aerial	7/17/2020	Updated tree canopy mapping
McMurty	Christopher	R291167	9486 SW 62nd Dr	Site Visit Request	Site Visit	6/29/2020	Updated tree canopy mapping
McQueston	Elisabeth	R481572	2711 NW Bullfinch Pl	Site Visit Request	Site Visit	8/13/2020	Updated tree canopy mapping
Mele-Wagner	Family Trust	R165225	9707 NW Henry Ct	Site Visit Request	Site Visit	7/21/2020	Updated tree canopy mapping
Mishler	Darris	R302716	5440 SW Buddington St	Site Visit Request	Site Visit	7/28/2020	Updated tree canopy mapping
Montgomery	Joyce	R192823	5557 Jenne Ln	Phone Call	taxlot data	8/24/2020	Updated resource site boundary
Munroe	Peter	R124050	536 SW Cheltenham St	Site Visit Request	Site Visit	8/3/2020	Updated tree canopy mapping
Nemeth	Shorin	R324662	1043 NW Skyline Blvd	Site Visit Request	Site Visit	7/30/2020	Manual correct c zone
Neupert	Kevin	R541411	4332 SW Semler Wy	Site Visit Request	Site Visit	7/1/2020	Updated stream mapping
Nguyn	Hai	R606434	LEVY Code 001	Phone Call	Aerial; taxlot data	8/5/2020	Manual correct p zone
Nicolulis	Eric	R172305	911 SW Stephenson Ct	Phone Call	Aerial	7/15/2020	Updated tree canopy mapping
Nielsen	Brent	R301698	9324 SW 55th Ave	Site Visit Request	Site Visit	6/22/2020	Updated stream mapping
Nilsen	Erik	R157606	2111 SW Arnold St	Site Visit Request	Site Visit	8/25/2020	Updated stream mapping Updated tree canopy mapping
Olsen	Keith	R328748	5135 SW 38th Pl	Site Visit Request	Site Visit	8/19/2020	Updated stream mapping Updated tree canopy mapping
Patterson	Janina	R329426	4659 SW Maplewood Rd	Site Visit Request	Site Visit	8/5/2020	Updated tree canopy mapping
Pendyala	Rahul	R211083	14851 NW Ash St	Site Visit Request	Site Visit	7/21/2020	Updated tree canopy mapping
Pham	Vanessa	R337079	6925 SE 152nd Ave	Site Visit Request	Site Visit	7/29/2020	Updated tree canopy mapping
Phillips	Mary	R329174	4535 SW 54th Pl	Site Visit Request	Site Visit	8/4/2020	Updated stream mapping
Phipps	Kyle	R109937	6316 SW Orchid Dr	Site Visit Request	Site Visit	7/28/2020	Updated tree canopy mapping
Pollack	Douglas	R567867	1639 SW Joshua St	Site Visit Request	Site Visit	7/28/2020	Updated tree canopy mapping
Posner	Jennifer	R134962	6514 SW Santa Monica Ct	Site Visit Request	Site Visit	8/13/2020	Removed stormwater facilities
Rafferty	Judith	R337063	8021 SE Barbara Welch Rd	Site Visit Request	Site Visit	7/20/2020	Updated slope mapping Updated tree canopy mapping
Ruder	Brian	R220876	4218 SW Westdale Dr	Site Visit Request	Site Visit	8/13/2020	Removed drainageway (not a stream) Added stream
Runckel	Christopher	R234366	6611 SW Parkhill Dr	Site Visit Request	Site Visit	7/16/2020	Updated tree canopy mapping
Santiago	Louis	R124123	629 SW Chestnut St	Site Visit Request	Site Visit	7/2/2020	Updated tree canopy mapping
Schutysier	Tom	R178262	3061 SW Fairmount Blvd	Site Visit Request	Site Visit	8/24/2020	Updated tree canopy mapping
Sherbourne	Dale	R103717	2134 SW Palatine St	Site Visit Request	Site Visit	6/22/2020	No change - confirmed vegetation mapping
Shiner	Christopher	R312576	714 SW 48th Dr	Site Visit Request	Site Visit	8/13/2020	Update tree canopy mapping
Spencer	George	R172879	4232 SW Greenhills Wy	Site Visit Request	Site Visit	7/22/2020	Updated tree canopy mapping
Terrel-Lavine	Marianne	R330027	8619 SW 37th Ave	Site Visit Request	Site Visit	7/10/2020	No change - confirmed vegetation mapping Updated stream mapping
Thorud	Rev	R323872	9605 NW Skyline Blvd	Site Visit Request	Site Visit	8/4/2020	Updated tree canopy mapping
Tolin-Baker	Peter	R290960	5901 SW Brugger St	Site Visit Request	Site Visit	7/9/2020	Updated tree canopy mapping
Trudo	Robert	R130187	8426 SE 138th Dr	Site Visit Request	Site Visit	7/29/2020	Updated slope mapping Updated tree canopy mapping
Veentjer	Josh	R499514	4167 SW Greenleaf	Site Visit Request	Site Visit	6/22/2020	No change - confirmed no stream present Use R172843 (split lot)
Walen	Brady	R143334	9639 SW Crystal View Dr	Zoom	Aerial	7/15/2020	Updated tree canopy mapping
Wang	May	R175151	4310 SW Selling Ct	Site Visit Request	Site Visit	8/12/2020	Update tree canopy mapping
Waren	William	R184440	11240 SW Boones Ferry Rd	Site Visit Request	Site Visit	8/11/2020	Updated slope mapping Updated tree canopy mapping
Willmarth	Gren	R567953	1402 SW Medwyn Ter	Phone Call	Aerial	7/16/2020	Updated tree canopy mapping
WKL	Development LLC	R263067	4075 N Williams Ave #440	Site Visit Request	Site Visit	7/30/2020	Removed drainageway (not a stream) Added stream
Wortman	Edward	R238345	3270 SW Fairmount Blvd	Site Visit Request	Site Visit	7/16/2020	Updated stream mapping



Bureau of Planning and Sustainability
 Innovation. Collaboration. Practical Solutions.

City of Portland, Oregon

Environmental Overlay Zone Map Correction Project

Vegetation & Slope

10304 SW 31ST AVE

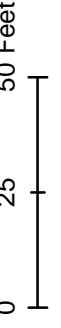
Legend

-  taxlots
-  steep slopes (25% or more)
-  forest
-  woodland
-  shrubland
-  herbaceous

DRAFT

June 25, 2020

The information on the map was derived from digital databases. Care was taken in the creation of this map but it is provided "as is". The City of Portland ensures meaningful access to city programs, services, and activities to comply with Civil Rights Title VI and ADA Title II laws and reasonably provides: translation, interpretation, modifications, accommodations, alternative formats, auxiliary aids and services. To request these services, contact 503-823-7700, City TTY 503-823-6868, Relay Service: 711.



City of Portland, Oregon











Environmental Overlay Zone Map Correction Project

Natural Resources - After
10304 SW 31st Ave (R167579)

Explanation: No change to the
vegetation mapping - confirmed
location of tree canopy



Legend

-  site
-  taxlots
-  piped stream segment
-  open stream channel
-  forest
-  woodland
-  shrubland
-  herbaceous

DRAFT

August 7, 2020

The information on the map was derived from digital databases. Care was taken in the creation of this map but it is provided "as is". The City of Portland ensures meaningful access to city programs, services, and activities to comply with Civil Rights Title VI and ADA Title II laws and reasonably provides: translation, interpretation, modifications, accommodations, alternative formats, auxiliary aids and services. To request these services, contact 503-823-7700, City ITTY 503-823-6868, Relay Service: 711.





Bureau of Planning and Sustainability
 Innovation. Collaboration. Practical Solutions.











City of Portland, Oregon

Environmental Overlay Zone Map Correction Project

Natural Resources - Before
 2847 SE 109th Ave
 R244369

Explanation:

Legend

-  taxlots
-  piped stream segment
-  open stream channel
-  Wetlands
-  building footprints
-  steep slopes (25% or more)
-  forest
-  woodland
-  shrubland
-  herbaceous

DRAFT

August 19, 2020

The information on the map was derived from digital databases. Care was taken in the creation of this map but it is provided "as is". The City of Portland ensures meaningful access to city programs, services, and activities to comply with Civil Rights Title VI and ADA Title II laws and reasonably provides: translation, interpretation, modifications, accommodations, alternative formats, auxiliary aids and services. To request these services, contact 503-823-7700, City TTY: 503-823-6868, Relay Service: 711.

0 25 50 Feet



City of Portland, Oregon



Bureau of Planning and Sustainability
Innovation. Collaboration. Practical Solutions.












City of Portland, Oregon

Environmental Overlay Zone Map Correction Project

Natural Resources - After
2847 SE 109th Ave
R244369

Explanation: Adjust forest mapping to follow drip line. Delete steep slope front flat area of lot between home and street.

Legend

-  SlopeEdit_2847SE109
-  taxlots
-  piped stream segment
-  open stream channel
-  Wetlands
-  building footprints
-  steep slopes (25% or more)
-  forest
-  woodland
-  shrubland
-  herbaceous

DRAFT

August 19, 2020

The information on the map was derived from digital databases. Care was taken in the creation of this map but it is provided "as is". The City of Portland ensures meaningful access to city programs, services, and activities to comply with Civil Rights Title VI and ADA Title II laws and reasonably provides: translation, interpretation, modifications, accommodations, alternative formats, auxiliary aids and services. To request these services, contact 503-823-7700, City TTY: 503-823-6868, Relay Service: 711.

0 25 50 Feet



City of Portland, Oregon



Bureau of Planning and Sustainability
Innovation. Collaboration. Practical Solutions.

City of Portland, Oregon

Environmental Overlay Zone Map Correction Project

Natural Resources - Before
2450 SW Sherwood Dr
R173426

Explanation:

Legend



taxlots



pipd stream segment



open stream channel



building footprints



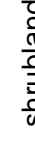
steep slopes (25% or more)



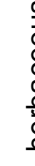
forest



woodland



shrubland



herbaceous

DRAFT

August 18, 2020

The information on the map was derived from digital databases. Care was taken in the creation of this map but it is provided "as is". The City of Portland ensures meaningful access to city programs, services, and activities to comply with Civil Rights Title VI and ADA Title II laws and reasonably provides: translation, interpretation, modifications, accommodations, alternative formats, auxiliary aids and services. To request these services, contact 503-823-7700, City TTY 503-823-6868, Relay Service: 711.

0 25 50 Feet



City of Portland, Oregon



Bureau of Planning and Sustainability
Innovation. Collaboration. Practical Solutions.











City of Portland, Oregon

Environmental Overlay Zone Map Correction Project

Natural Resources - After
2450 SW Sherwood Dr
R173426

Explanation: Remap stream headwater to location below retaining wall in right of way behind lot. Adjust forest edge to follow drip line of high structure canopy.

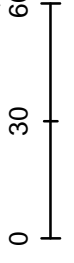
Legend

-  StreamEdit_2450SWSherwo
-  taxlots
-  piped stream segment
-  open stream channel
-  building footprints
-  steep slopes (25% or more)
-  forest
-  woodland
-  shrubland
-  herbaceous

DRAFT

August 18, 2020

The information on the map was derived from digital databases. Care was taken in the creation of this map but it is provided "as is". The City of Portland ensures meaningful access to city programs, services, and activities to comply with Civil Rights Title VI and ADA Title II laws and reasonably provides: translation, interpretation, modifications, accommodations, alternative formats, auxiliary aids and services. To request these services, contact 503-823-7700, City TTY 503-823-6868, Relay Service: 711.



City of Portland, Oregon



Environmental Overlay Zone Map Correction Project

Natural Resources - Before
NW Marsden and NW Kaylee

Explanation:

Legend



taxlots



piped stream segment



open stream channel



Wetlands



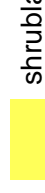
building footprints



forest



woodland



shrubland

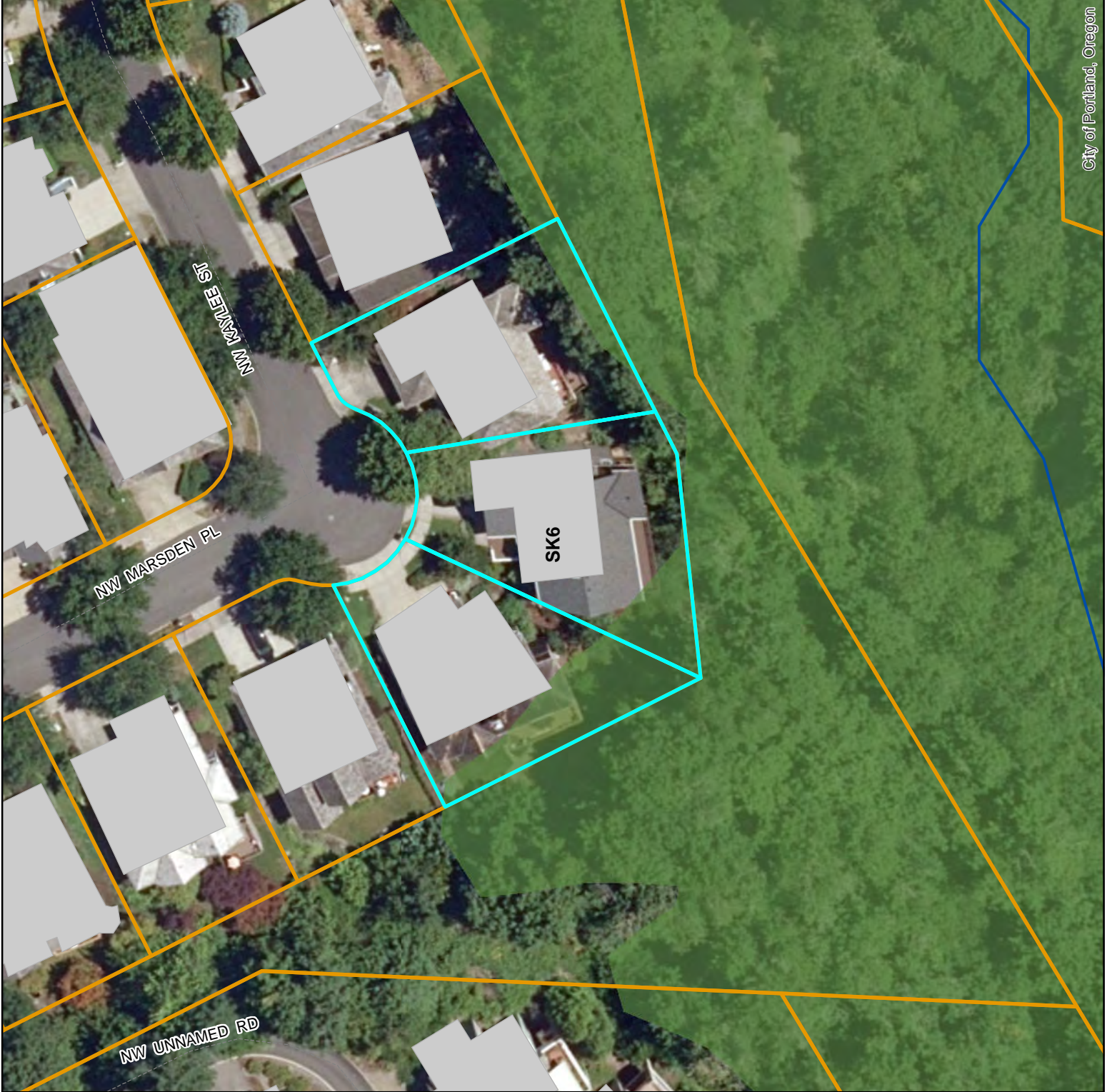


herbaceous

DRAFT

August 12, 2020

The information on the map was derived from digital databases. Care was taken in the creation of this map but it is provided "as is". The City of Portland ensures meaningful access to city programs, services, and activities to comply with Civil Rights Title VI and ADA Title II laws and reasonably provides: translation, interpretation, modifications, accommodations, alternative formats, auxiliary aids and services. To request these services, contact 503-823-7700, City TTY: 503-823-6868, Relay Service: 711.





Environmental Overlay Zone Map Correction Project

**Natural Resources - After
NW Marsden and NW Kaylee**

**Explanation: Adjust edge of forest
vegetation to better follow drip line
of high structure canopy.**

Legend



taxlots



pipd stream segment



open stream channel



Wetlands



building footprints



forest



woodland



shrubland

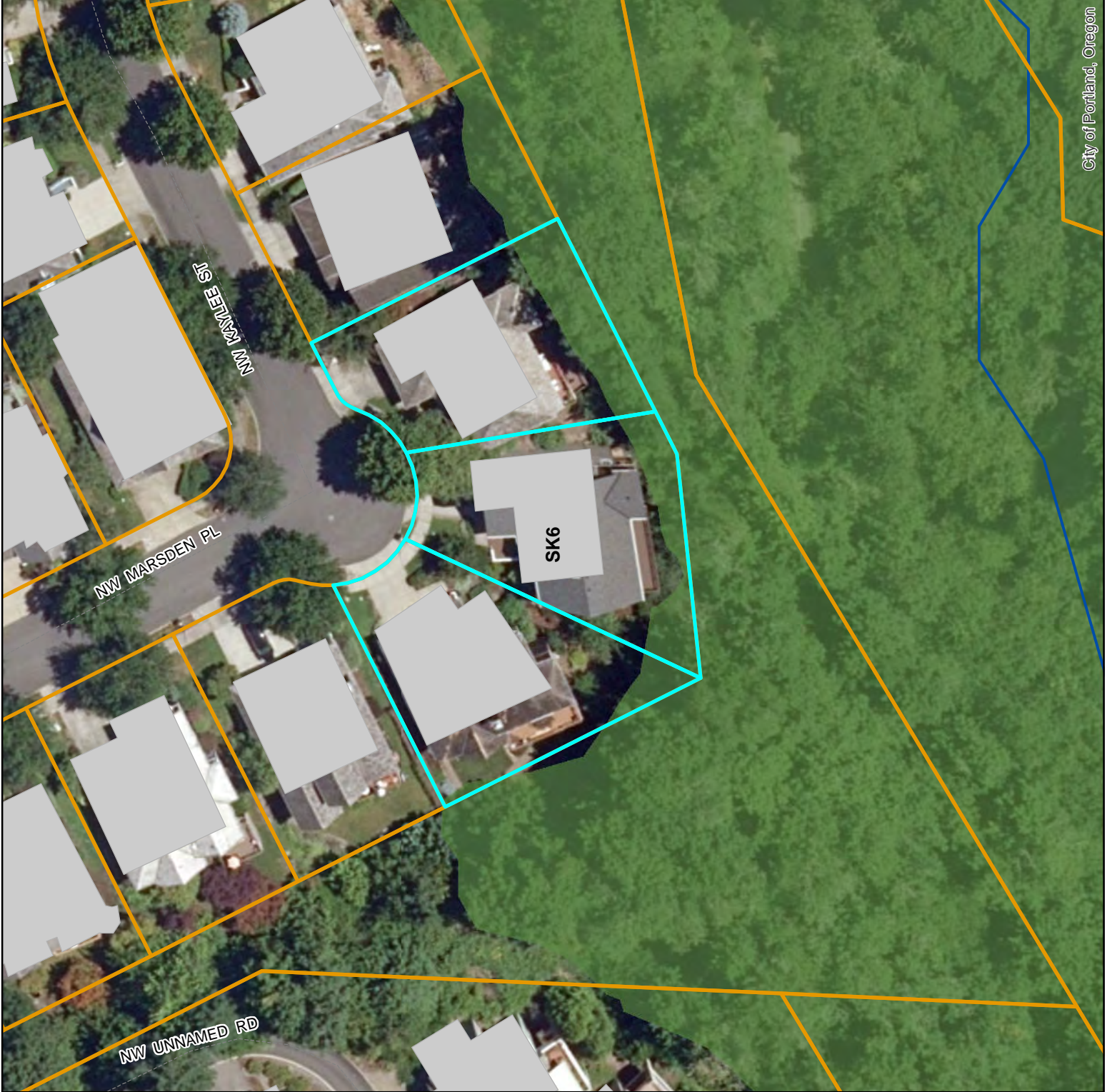
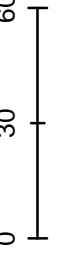


herbaceous

DRAFT

August 12, 2020

The information on the map was derived from digital databases. Care was taken in the creation of this map but it is provided "as is". The City of Portland ensures meaningful access to city programs, services, and activities to comply with Civil Rights Title VI and ADA Title II laws and reasonably provides: translation, interpretation, modifications, accommodations, alternative formats, auxiliary aids and services. To request these services, contact 503-823-7700, City TTY: 503-823-6868, Relay Service: 711.





Bureau of Planning and Sustainability
 Innovation. Collaboration. Practical Solutions.

City of Portland, Oregon

Environmental Overlay Zone Map Correction Project

Natural Resources - Before
 8916 SW 36th Ave

Explanation:

Legend



taxlots



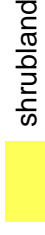
steep slopes (25% or more)



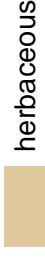
forest



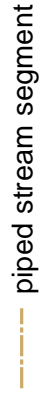
woodland



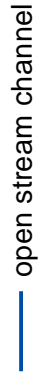
shrubland



herbaceous



piped stream segment



open stream channel



Wetlands

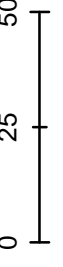


building footprints

DRAFT

July 28, 2020

The information on the map was derived from digital databases. Care was taken in the creation of this map but it is provided "as is". The City of Portland ensures meaningful access to city programs, services, and activities to comply with Civil Rights Title VI and ADA Title II laws and reasonably provides: translation, interpretation, modifications, accommodations, alternative formats, auxiliary aids and services. To request these services, contact 503-823-7700, City TTY 503-823-6868, Relay Service: 711.





Environmental Overlay Zone Map Correction Project

Natural Resources - After
8916 SW 36th Ave

Explanation: The feature is
a drainageway, not a stream.
Remove feature from NRI.

Legend

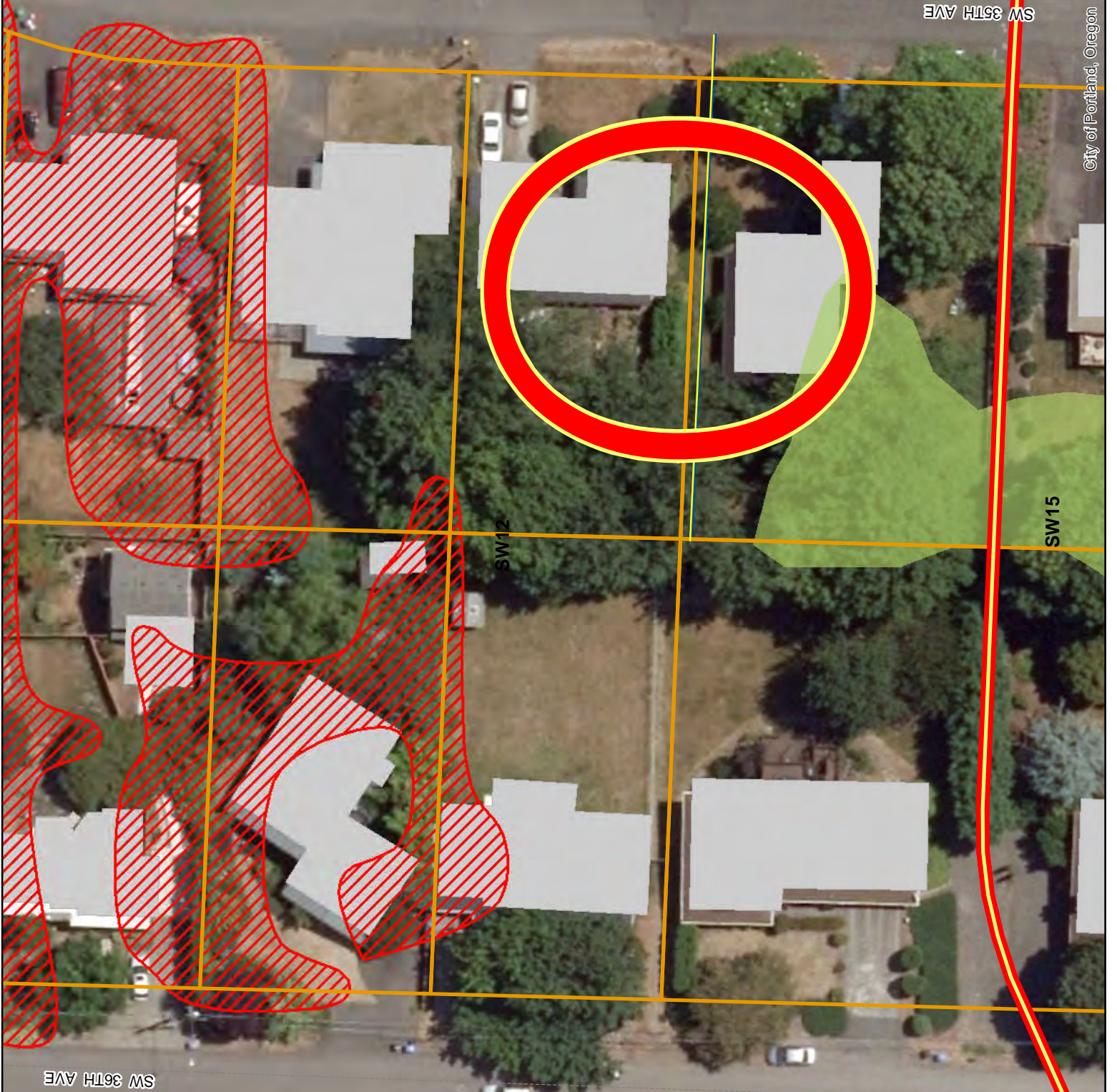
- StreamEdit_8916SW36thAve
- taxlots
- steep slopes (25% or more)
- forest
- woodland
- shrubland
- herbaceous
- piped stream segment
- open stream channel
- Wetlands
- building footprints

DRAFT

July 28, 2020

The information on the map was derived from digital databases
Care was taken in the creation of this map but it is provided "as
is". The City of Portland ensures meaningful access to city
programs, services, and activities to comply with Civil Rights
Title VI and ADA Title II laws and reasonably provides:
translation, interpretation, modifications, accommodations,
alternative formats, auxiliary aids and services. To request
these services, contact 503-823-7700, City TTY
503-823-6868, Relay Service: 711.

0 25 50 Feet



SW 36TH AVE

SW 35TH AVE

SW12

SW15

City of Portland, Oregon



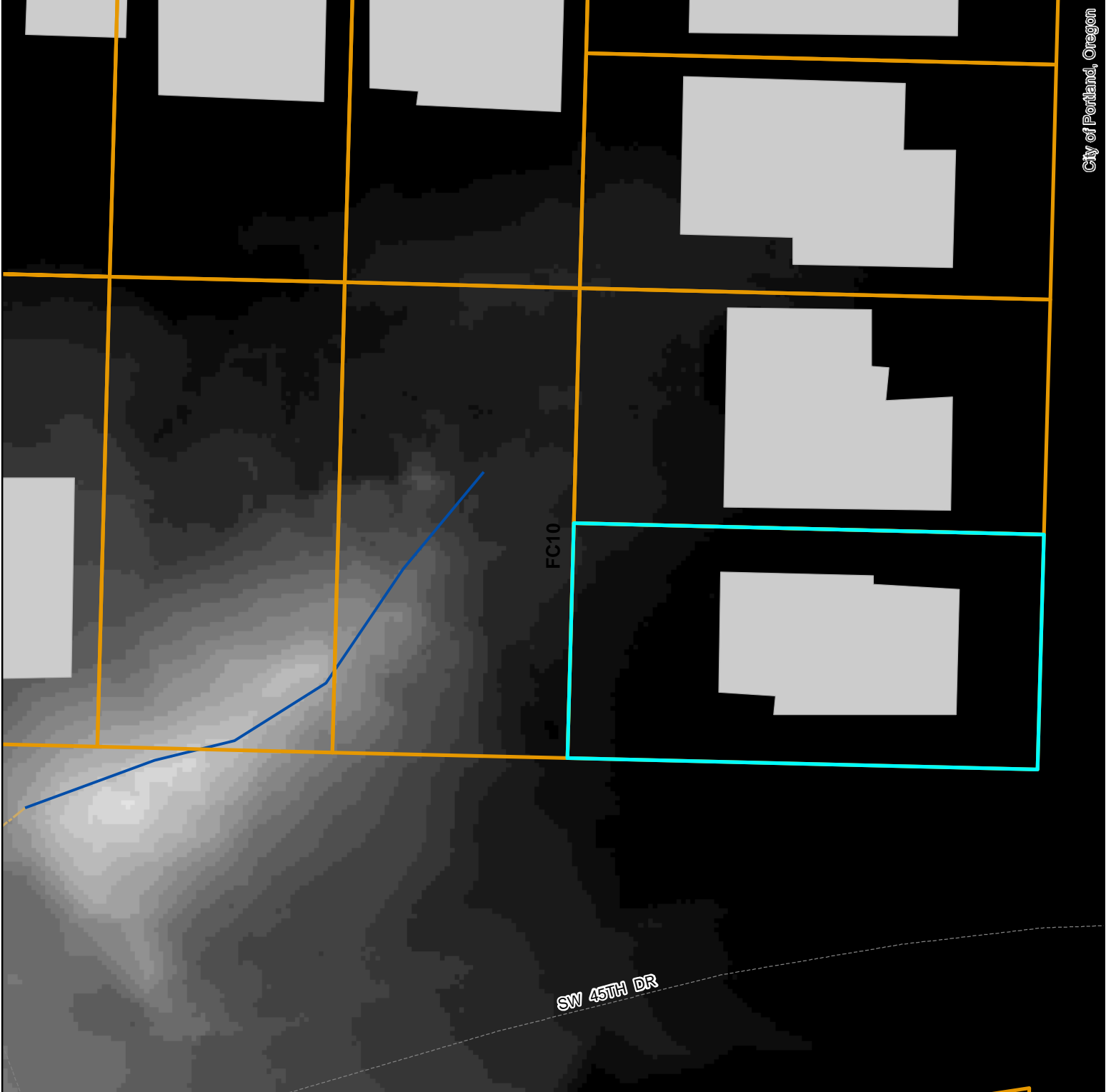
Bureau of Planning and Sustainability
 Innovation. Collaboration. Practical Solutions.

City of Portland, Oregon

Environmental Overlay Zone Map Correction Project

Natural Resources - Before
 4716 SW Brugger St
 R301800

Explanation:



Legend

-  taxi lots
-  piped stream segment
-  open stream channel
-  Wetlands
-  building footprints

DRAFT

August 20, 2020

The information on the map was derived from digital databases. Care was taken in the creation of this map but it is provided "as is". The City of Portland ensures meaningful access to city programs, services, and activities to comply with Civil Rights Title VI and ADA Title II laws and reasonably provides: translation, interpretation, modifications, accommodations, alternative formats, auxiliary aids and services. To request these services, contact 503-823-7700, City TTY 503-823-6868, Relay Service: 711.





Bureau of Planning and Sustainability
Innovation. Collaboration. Practical Solutions.







City of Portland, Oregon

Environmental Overlay Zone Map Correction Project

Natural Resources - After
4716 SW Brugger St
R301800

Explanation: Eliminate segment of stream that appears to be located outside of ravine. Stream outfall appeared to be deep in the ravine during the site visit.

Legend

-  StreamEdit_4716SWBrugger
 -  taxlots
 -  piped stream segment
 -  open stream channel
 -  Wetlands
 -  building footprints
- DRAFT**

August 20, 2020

The information on the map was derived from digital databases. Care was taken in the creation of this map but it is provided "as is". The City of Portland ensures meaningful access to city programs, services, and activities to comply with Civil Rights Title VI and ADA Title II laws and reasonably provides: translation, interpretation, modifications, accommodations, alternative formats, auxiliary aids and services. To request these services, contact 503-823-7700, City ITY 503-823-6868, Relay Service: 711.



0 20 40 Feet





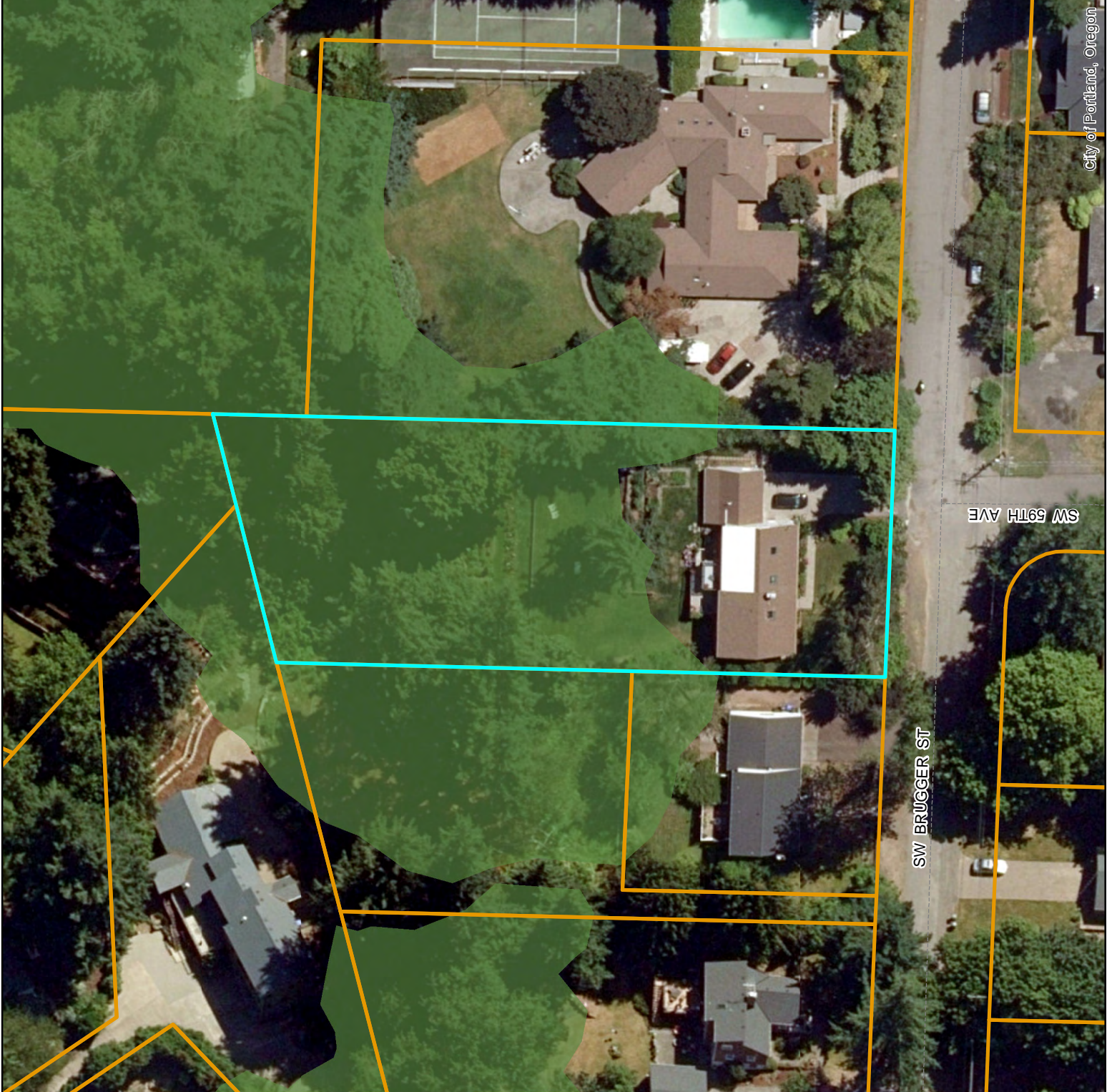
Bureau of Planning and Sustainability
 Innovation. Collaboration. Practical Solutions.

City of Portland, Oregon






Environmental Overlay Zone Map Correction Project

Vegetation and Slope

5901 SW BRUGGER ST



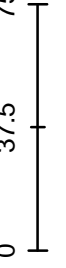
Legend

-  taxlots
-  forest
-  woodland
-  shrubland
-  herbaceous

DRAFT

July 7, 2020

The information on the map was derived from digital databases. Care was taken in the creation of this map but it is provided "as is". The City of Portland ensures meaningful access to city programs, services, and activities to comply with Civil Rights Title VI and ADA Title II laws and reasonably provides: translation, interpretation, modifications, accommodations, alternative formats, auxiliary aids and services. To request these services, contact 503-823-7700, City TTY 503-823-6868, Relay Service: 711.



City of Portland, Oregon











Environmental Overlay Zone Map Correction Project

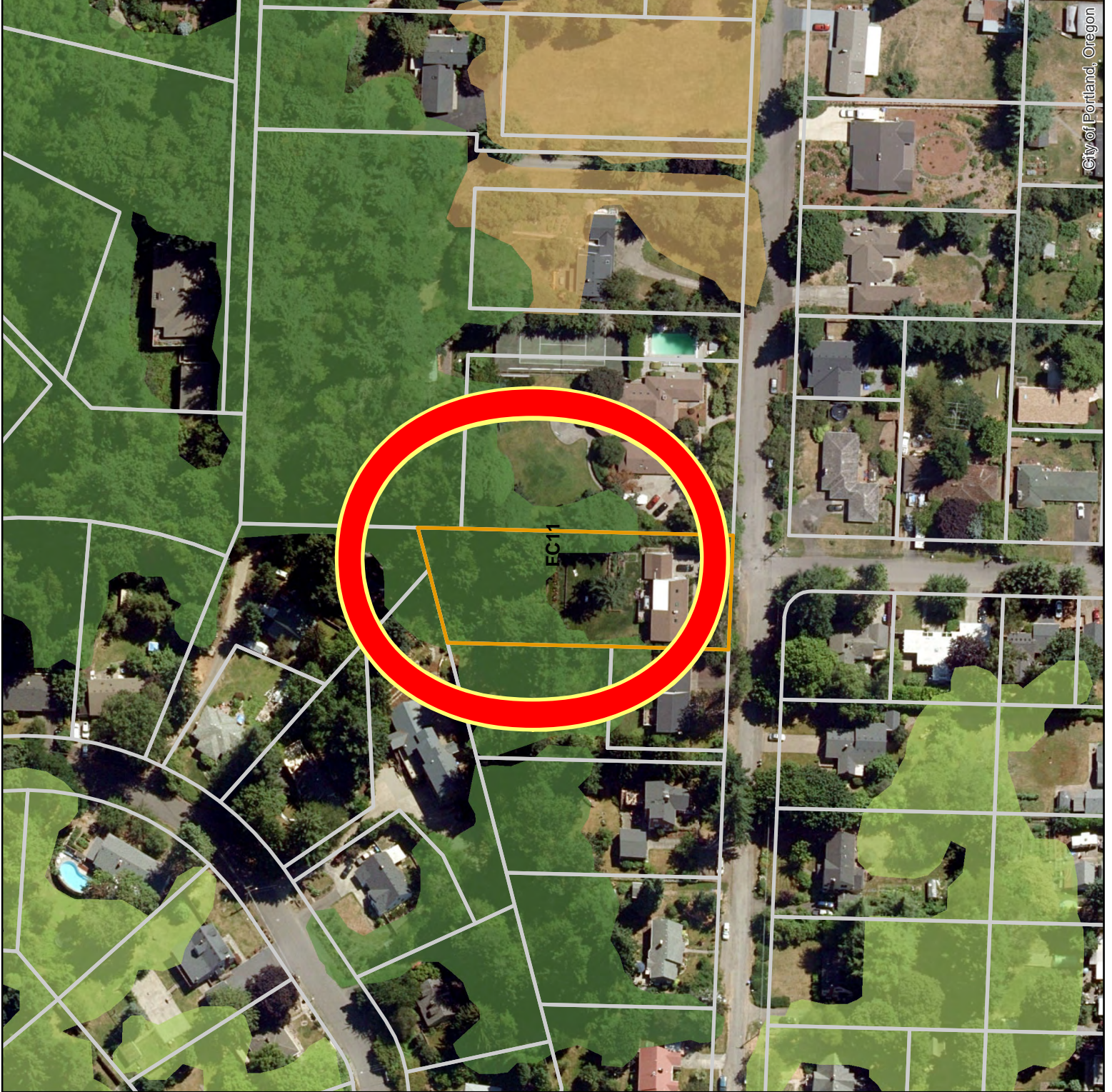
Natural Resources - After

5901 SW Brugger St (R2909660)

Explanation: Adjusted the vegetation
mapping to align with the high
structure tree canopy

Legend

-  site
-  taxlots
-  piped stream segment
-  open stream channel
-  forest
-  woodland
-  shrubland
-  herbaceous



DRAFT

August 7, 2020

The information on the map was derived from digital databases. Care was taken in the creation of this map but it is provided "as is". The City of Portland ensures meaningful access to city programs, services, and activities to comply with Civil Rights Title VI and ADA Title II laws and reasonably provides: translation, interpretation, modifications, accommodations, alternative formats, auxiliary aids and services. To request these services, contact 503-823-7700, City ITTY 503-823-6868, Relay Service: 711.





Environmental Overlay Zone Map Correction Project

Vegetation & Slope

4625 SW 42ND PL

Legend

-  taxlots
-  steep slopes (25% or more)
-  forest
-  woodland
-  shrubland
-  herbaceous

DRAFT

June 24, 2020

The information on the map was derived from digital databases. Care was taken in the creation of this map but it is provided "as is". The City of Portland ensures meaningful access to city programs, services, and activities to comply with Civil Rights Title VI and ADA Title II laws and reasonably provides: translation, interpretation, modifications, accommodations, alternative formats, auxiliary aids and services. To request these services, contact 503-823-7700, City TTY 503-823-6868, Relay Service: 711.

0 30 60 Feet














Environmental Overlay Zone Map Correction Project

Natural Resources - After
4625 SW 42nd PI (R104856)

**Explanation: Adjusted the vegetation
mapping to align with the high
structure tree canopy**

Legend

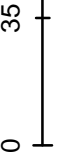
-  site
-  taxlots
-  piped stream segment
-  open stream channel
-  forest
-  woodland
-  shrubland
-  herbaceous



DRAFT

August 7, 2020

The information on the map was derived from digital databases
Care was taken in the creation of this map but it is provided "as
is". The City of Portland ensures meaningful access to city
programs, services, and activities to comply with Civil Rights
Title VI and ADA Title II laws and reasonably provides:
translation, interpretation, modifications, accommodations,
alternative formats, auxiliary aids and services. To request
these services, contact 503-823-7700, City ITTY
503-823-6868, Relay Service: 711.





Bureau of Planning and Sustainability
Innovation. Collaboration. Practical Solutions.

City of Portland, Oregon

Environmental Overlay Zone Map Correction Project

Vegetation and Slope

2201 SW Marigold St

Legend



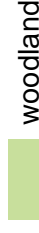
taxlots



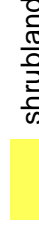
steep slopes (25% or more)



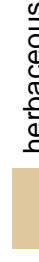
forest



woodland



shrubland



herbaceous

DRAFT

July 20, 2020

The information on the map was derived from digital databases. Care was taken in the creation of this map but it is provided "as is". The City of Portland ensures meaningful access to city programs, services, and activities to comply with Civil Rights Title VI and ADA Title II laws and reasonably provides: translation, interpretation, modifications, accommodations, alternative formats, auxiliary aids and services. To request these services, contact 503-823-7700, City TTY: 503-823-6868, Relay Service: 711.

0 45 90 Feet















Environmental Overlay Zone Map Correction Project

Natural Resources - After
2201 SW Marigold
R114820

Explanation: Vegetation is a woodland, not forest. It is a narrow line of trees that are isolated and not contiguous to the stream. Reclassify vegetation.

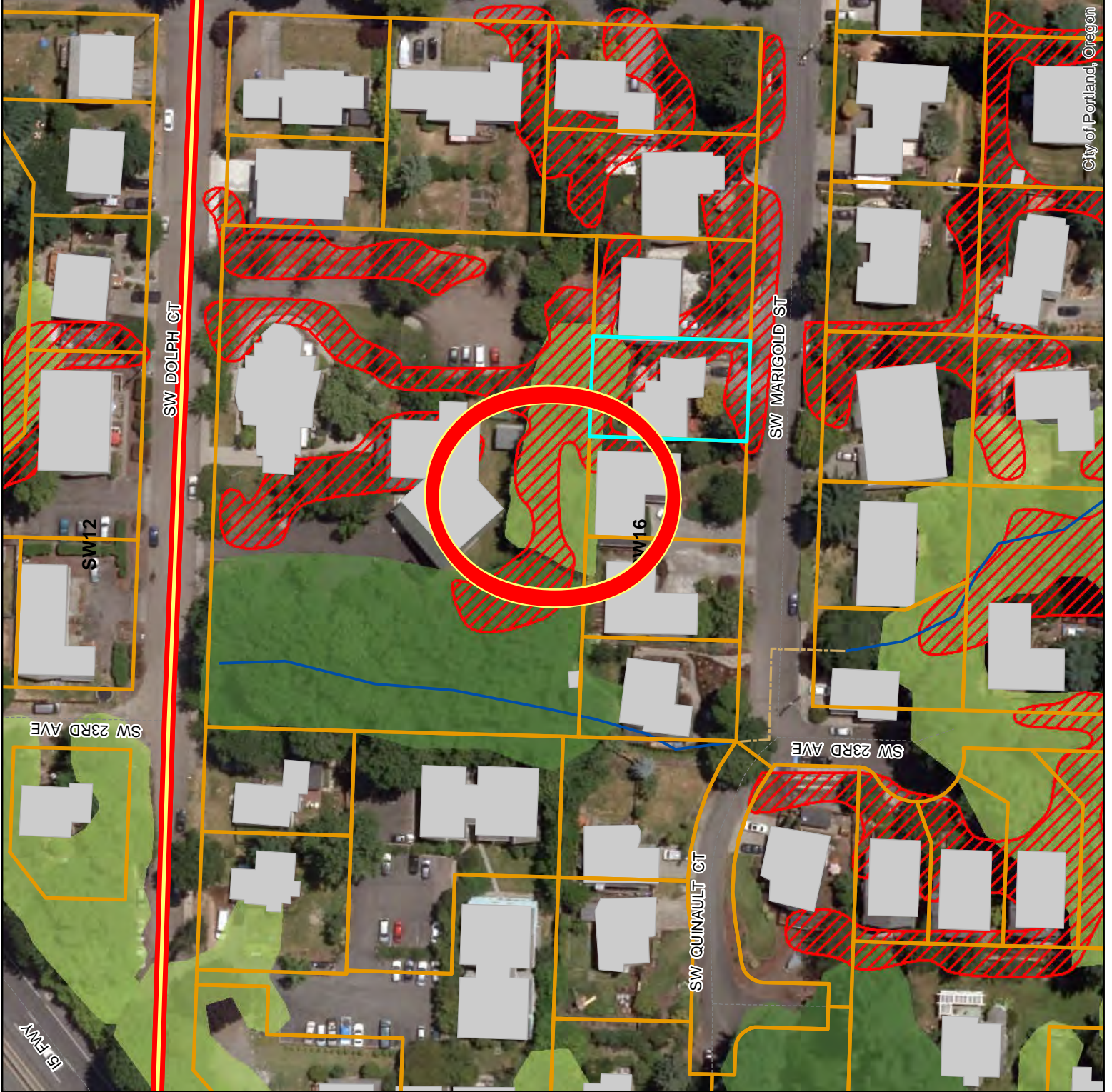
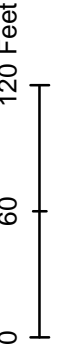
Legend

-  taxlots
-  piped stream segment
-  open stream channel
-  Wetlands
-  building footprints
-  steep slopes (25% or more)
-  forest
-  woodland
-  shrubland
-  herbaceous

DRAFT

August 25, 2020

The information on the map was derived from digital databases. Care was taken in the creation of this map but it is provided "as is". The City of Portland ensures meaningful access to city programs, services, and activities to comply with Civil Rights Title VI and ADA Title II laws and reasonably provides: translation, interpretation, modifications, accommodations, alternative formats, auxiliary aids and services. To request these services, contact 503-823-7700, City TTY: 503-823-6868, Relay Service: 711.














Environmental Overlay Zone Map Correction Project

Natural Resources - Before
 2845 SW Upper Dr

Explanation:

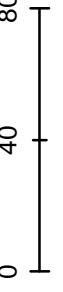
Legend

-  taxlots
-  forest
-  woodland
-  shrubland
-  herbaceous
-  piped stream segment
-  open stream channel
-  Wetlands
-  building footprints

DRAFT

August 12, 2020

The information on the map was derived from digital databases. Care was taken in the creation of this map but it is provided "as is". The City of Portland ensures meaningful access to city programs, services, and activities to comply with Civil Rights Title VI and ADA Title II laws and reasonably provides: translation, interpretation, modifications, accommodations, alternative formats, auxiliary aids and services. To request these services, contact 503-823-7700, City TTY 503-823-6868, Relay Service: 711.














Environmental Overlay Zone Map Correction Project

Natural Resources - After
2845 SW Upper Dr

Explanation: Adjust edge of forest patch to reduce the area of overlap between the forest canopy and the house.

Legend

-  taxlots
-  forest
-  woodland
-  shrubland
-  herbaceous
-  piped stream segment
-  open stream channel
-  Wetlands
-  building footprints

DRAFT

August 12, 2020

The information on the map was derived from digital databases. Care was taken in the creation of this map but it is provided "as is". The City of Portland ensures meaningful access to city programs, services, and activities to comply with Civil Rights Title VI and ADA Title II laws and reasonably provides: translation, interpretation, modifications, accommodations, alternative formats, auxiliary aids and services. To request these services, contact 503-823-7700, City TTY 503-823-6868, Relay Service: 711.





Bureau of Planning and Sustainability
Innovation. Collaboration. Practical Solutions.

City of Portland, Oregon

Environmental Overlay Zone Map Correction Project

Map 3 - Vegetation and Slope

8329 NW Hazelstine St



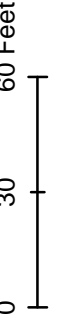
Legend

-  taxlots
-  forest
-  woodland
-  shrubland
-  herbaceous
-  steep slopes (25% or more)

DRAFT

March 13, 2020

The information on the map was derived from digital databases. Care was taken in the creation of this map but it is provided "as is". The City of Portland ensures meaningful access to city programs, services, and activities to comply with Civil Rights Title VI and ADA Title II laws and reasonably provides: translation, interpretation, modifications, accommodations, alternative formats, auxiliary aids and services. To request these services, contact 503-823-7700, City ITTY 503-823-6868, Relay Service: 711.



City of Portland, Oregon











Environmental Overlay Zone Map Correction Project

Natural Resources - After

8329 NW Hazeltime St (R255408)

**Explanation: No change - confirmed
location of vegetation**

Legend

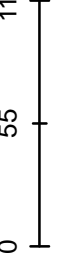
-  site
-  taxlots
-  piped stream segment
-  open stream channel
-  forest
-  woodland
-  shrubland
-  herbaceous

DRAFT

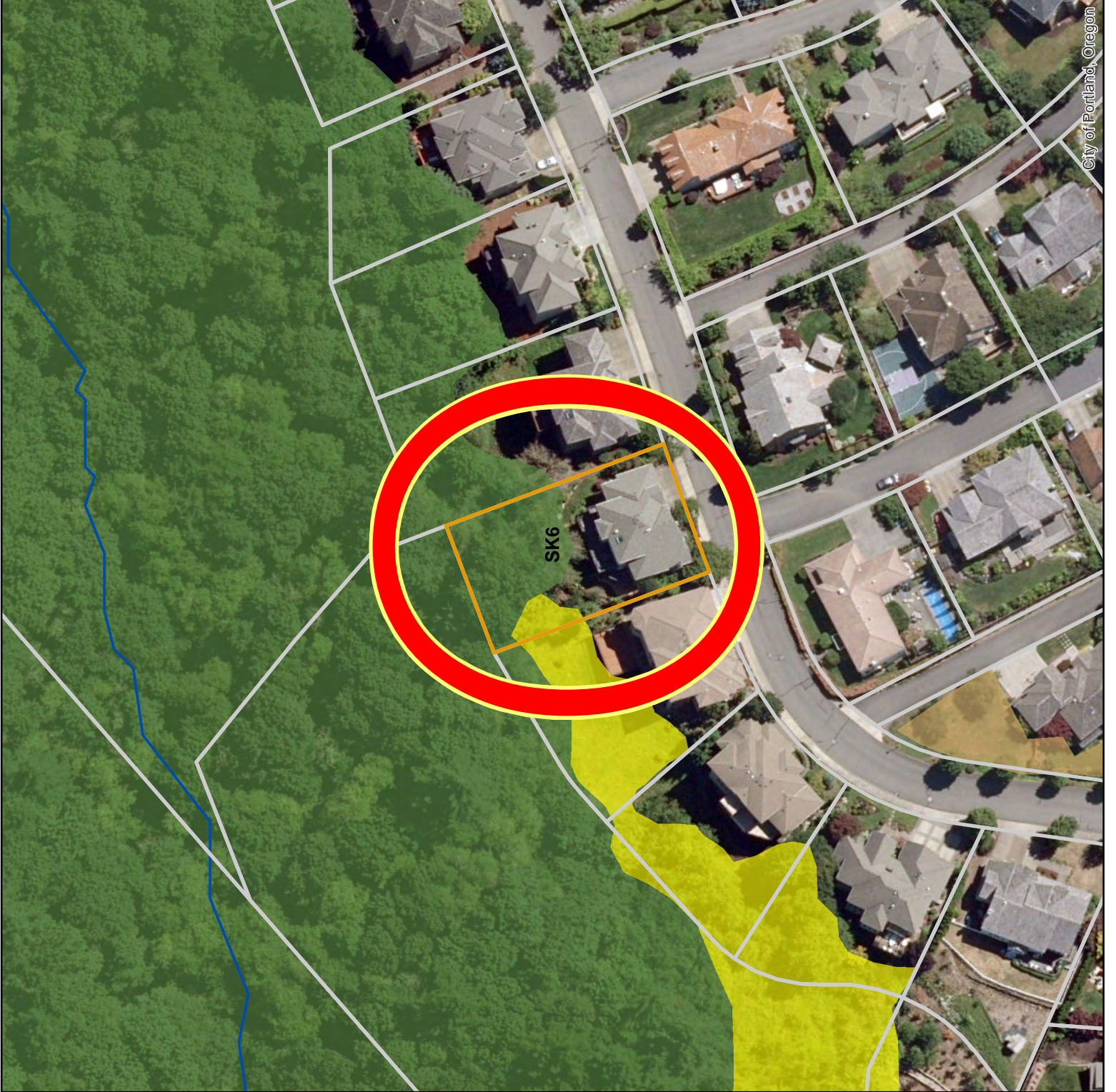
August 7, 2020

The information on the map was derived from digital databases. Care was taken in the creation of this map but it is provided "as is". The City of Portland ensures meaningful access to city programs, services, and activities to comply with Civil Rights Title VI and ADA Title II laws and reasonably provides: translation, interpretation, modifications, accommodations, alternative formats, auxiliary aids and services. To request these services, contact 503-823-7700, City ITTY 503-823-6868, Relay Service: 711.

0 55 110 Feet



City of Portland, Oregon





Bureau of Planning and Sustainability
 Innovation. Collaboration. Practical Solutions.










City of Portland, Oregon

Environmental Overlay Zone Map Correction Project

Natural Resources - Before
 10638 SE Clinton St
 R244391

Explanation:

Legend

-  taxlots
-  piped stream segment
-  open stream channel
-  Wetlands
-  building footprints
-  forest
-  woodland
-  shrubland
-  herbaceous

DRAFT

August 19, 2020

The information on the map was derived from digital databases. Care was taken in the creation of this map but it is provided "as is". The City of Portland ensures meaningful access to city programs, services, and activities to comply with Civil Rights Title VI and ADA Title II laws and reasonably provides: translation, interpretation, modifications, accommodations, alternative formats, auxiliary aids and services. To request these services, contact 503-823-7700, City TTY: 503-823-6868, Relay Service: 711.



City of Portland, Oregon



Bureau of Planning and Sustainability
 Innovation. Collaboration. Practical Solutions.

City of Portland, Oregon







Environmental Overlay Zone Map Correction Project

Natural Resources - After
 10638 SE Clinton St
 R244391

**Explanation: Remap forest to
 follow dripline of trees.**



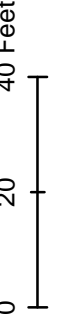
Legend

-  taxlots
-  piped stream segment
-  open stream channel
-  Wetlands
-  building footprints
-  forest
-  woodland
-  shrubland
-  herbaceous

DRAFT

August 19, 2020

The information on the map was derived from digital databases. Care was taken in the creation of this map but it is provided "as is". The City of Portland ensures meaningful access to city programs, services, and activities to comply with Civil Rights Title VI and ADA Title II laws and reasonably provides: translation, interpretation, modifications, accommodations, alternative formats, auxiliary aids and services. To request these services, contact 503-823-7700, City TTY 503-823-6868, Relay Service: 711.



City of Portland, Oregon



Bureau of Planning and Sustainability
 Innovation. Collaboration. Practical Solutions.

City of Portland, Oregon

Environmental Overlay Zone Map Correction Project

Vegetation and Slope

10128 SE Jesse Ln

Legend

-  taxlots
-  steep slopes (25% or more)
-  forest
-  woodland
-  shrubland
-  herbaceous

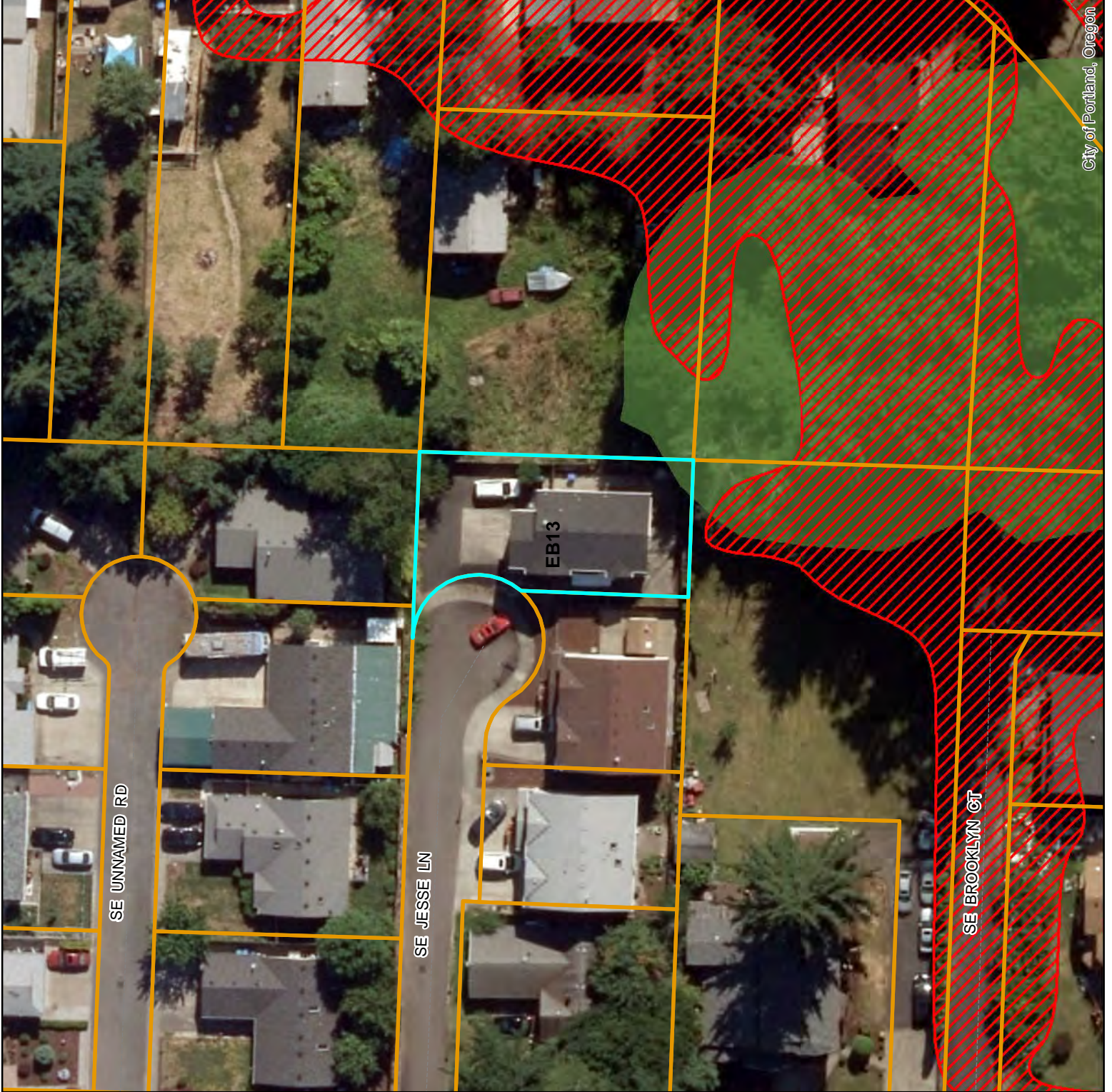
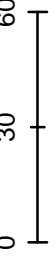
DRAFT

August 18, 2020

The information on the map was derived from digital databases. Care was taken in the creation of this map but it is provided "as is". The City of Portland ensures meaningful access to city programs, services, and activities to comply with Civil Rights Title VI and ADA Title II laws and reasonably provides: translation, interpretation, modifications, accommodations, alternative formats, auxiliary aids and services. To request these services, contact 503-823-7700, City TTY 503-823-6868, Relay Service: 711.



0 30 60 Feet



City of Portland, Oregon



Bureau of Planning and Sustainability
Innovation. Collaboration. Practical Solutions.










City of Portland, Oregon

Environmental Overlay Zone Map Correction Project

Natural Resources - After
10128 SE Jesse Ln
R554341

Explanation: Adjust forest canopy mapping to better follow the drip line of the vegetation. There is no forest intersecting with this lot.

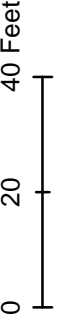
Legend

-  taxlots
-  piped stream segment
-  open stream channel
-  Wetlands
-  building footprints
-  forest
-  woodland
-  shrubland
-  herbaceous

DRAFT

August 20, 2020

The information on the map was derived from digital databases. Care was taken in the creation of this map but it is provided "as is". The City of Portland ensures meaningful access to city programs, services, and activities to comply with Civil Rights Title VI and ADA Title II laws and reasonably provides: translation, interpretation, modifications, accommodations, alternative formats, auxiliary aids and services. To request these services, contact 503-823-7700, City TTY 503-823-6868, Relay Service: 711.



City of Portland, Oregon



Bureau of Planning and Sustainability
 Innovation. Collaboration. Practical Solutions.

City of Portland, Oregon

Environmental Overlay Zone Map Correction Project

Vegetation and Slope

City Bible Church
 9200 NE Fremont

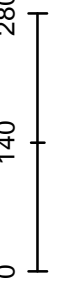
Legend

-  taxlots
-  steep slopes (25% or more)
-  forest
-  woodland
-  shrubland
-  herbaceous

DRAFT

August 18, 2020

The information on the map was derived from digital databases. Care was taken in the creation of this map but it is provided "as is". The City of Portland ensures meaningful access to city programs, services, and activities to comply with Civil Rights Title VI and ADA Title II laws and reasonably provides: translation, interpretation, modifications, accommodations, alternative formats, auxiliary aids and services. To request these services, contact 503-823-7700, City TTY 503-823-6868, Relay Service: 711.



City of Portland, Oregon





Bureau of Planning and Sustainability
Innovation. Collaboration. Practical Solutions.











City of Portland, Oregon

Environmental Overlay Zone Map Correction Project

Natural Resources - After
9200 NE Fremont
R318429

Explanation: Exclude isolated trees from forest patches. Convert p zone in SE corner to c zone. Change designation in SW corner from forest to woodland. Remove steep slope designation from non-steep areas.

Legend

-  SlopeEdit_NEFremont
-  taxlots
-  piped stream segment
-  open stream channel
-  Wetlands
-  building footprints
-  forest
-  woodland
-  shrubland
-  herbaceous

DRAFT

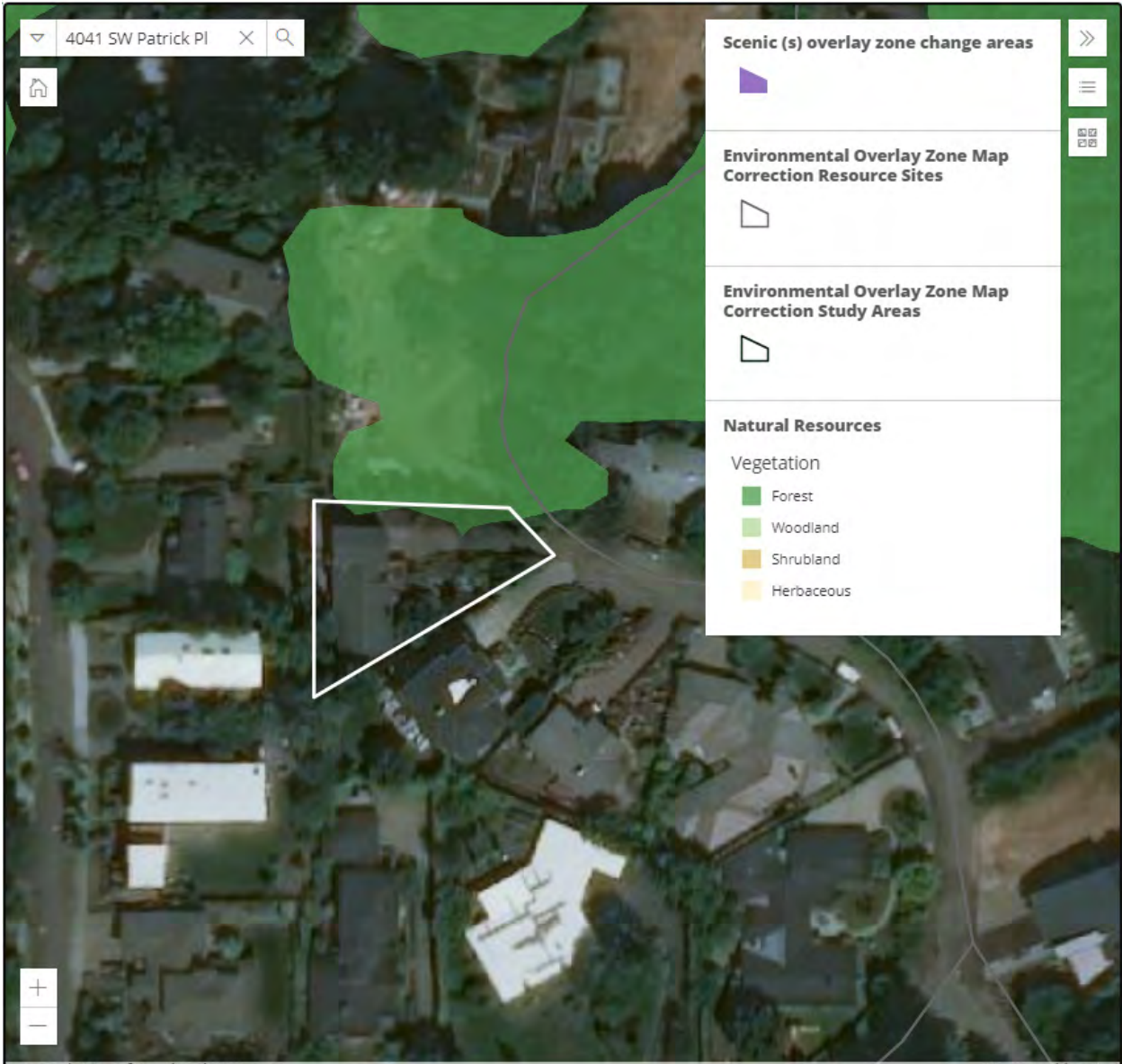
August 20, 2020

The information on the map was derived from digital databases. Care was taken in the creation of this map but it is provided "as is". The City of Portland ensures meaningful access to city programs, services, and activities to comply with Civil Rights Title VI and ADA Title II laws and reasonably provides: translation, interpretation, modifications, accommodations, alternative formats, auxiliary aids and services. To request these services, contact 503-823-7700, City TTY: 503-823-6868, Relay Service: 711.

0 137.5 275 Feet



City of Portland, Oregon













Environmental Overlay Zone Map Correction Project

Natural Resources - After
4041 SW Patrick PI (R178159)

Explanation: Adjusted the vegetation
mapping to align with the high
structure tree canopy

Legend

-  site
-  taxlots
-  piped stream segment
-  open stream channel
-  forest
-  woodland
-  shrubland
-  herbaceous

DRAFT

August 25, 2020

The information on the map was derived from digital databases
Care was taken in the creation of this map but it is provided "as
is". The City of Portland ensures meaningful access to city
programs, services, and activities to comply with Civil Rights
Title VI and ADA Title II laws and reasonably provides:
translation, interpretation, modifications, accommodations,
alternative formats, auxiliary aids and services. To request
these services, contact 503-823-7700, City TTY
503-823-6868, Relay Service: 711.














Environmental Overlay Zone Map Correction Project

Natural Resources - Before
6012 SW Kruse Ridge Dr

Explanation:

Legend

-  taxlots
-  piped stream segment
-  open stream channel
-  Wetlands
-  building footprints
-  forest
-  woodland
-  shrubland
-  herbaceous

DRAFT

August 19, 2020

The information on the map was derived from digital databases. Care was taken in the creation of this map but it is provided "as is". The City of Portland ensures meaningful access to city programs, services, and activities to comply with Civil Rights Title VI and ADA Title II laws and reasonably provides: translation, interpretation, modifications, accommodations, alternative formats, auxiliary aids and services. To request these services, contact 503-823-7700, City ITT 503-823-6868, Relay Service: 711.

0 65 130 Feet















Environmental Overlay Zone Map Correction Project

Natural Resources - After
6012 SW Kruse Ridge Dr

Explanation: Remove portions of stream where no bed/bank or flowing water was seen. Western segments of stream had flowing water.

Legend

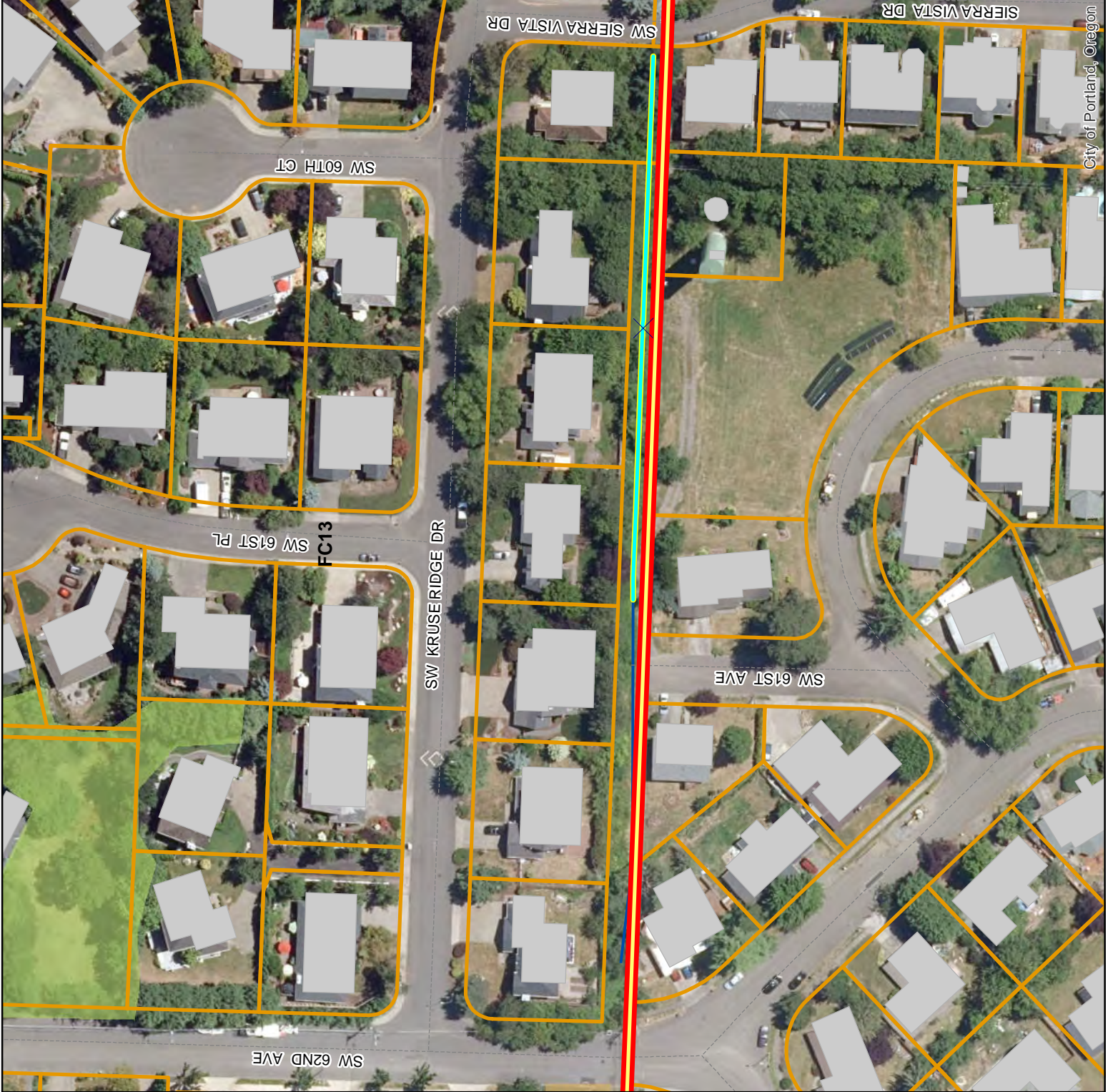
-  StreamEdit_SWKruseRidgeDr
-  taxlots
-  piped stream segment
-  open stream channel
-  Wetlands
-  building footprints
-  forest
-  woodland
-  shrubland
-  herbaceous

DRAFT

August 19, 2020

The information on the map was derived from digital databases. Care was taken in the creation of this map but it is provided "as is". The City of Portland ensures meaningful access to city programs, services, and activities to comply with Civil Rights Title VI and ADA Title II laws and reasonably provides: translation, interpretation, modifications, accommodations, alternative formats, auxiliary aids and services. To request these services, contact 503-823-7700, City TTY: 503-823-6868, Relay Service: 711.

0 65 130 Feet





Bureau of Planning and Sustainability
 Innovation. Collaboration. Practical Solutions.

City of Portland, Oregon

Environmental Overlay Zone Map Correction Project

Vegetation and Slope

5620 SW Hewett Blvd

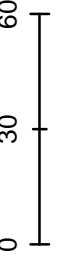
Legend

-  taxlots
-  steep slopes (25% or more)
-  forest
-  woodland
-  shrubland
-  herbaceous

DRAFT

July 20, 2020

The information on the map was derived from digital databases. Care was taken in the creation of this map but it is provided "as is". The City of Portland ensures meaningful access to city programs, services, and activities to comply with Civil Rights Title VI and ADA Title II laws and reasonably provides: translation, interpretation, modifications, accommodations, alternative formats, auxiliary aids and services. To request these services, contact 503-823-7700, City TTY 503-823-6868, Relay Service: 711.



City of Portland, Oregon





Bureau of Planning and Sustainability
Innovation. Collaboration. Practical Solutions.

City of Portland, Oregon

Environmental Overlay Zone Map Correction Project

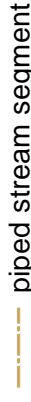
Natural Resources - After
5620 SW Hewett Blvd
R326975

Explanation: Remap forest to
exclude isolated trees that
are separated from forest patch.

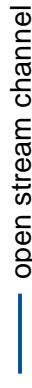
Legend



taxlots



pipd stream segment



open stream channel



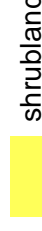
Wetlands



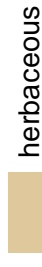
forest



woodland



shrubland



herbaceous


DRAFT

August 23, 2020

The information on the map was derived from digital databases
Care was taken in the creation of this map but it is provided "as
is". The City of Portland ensures meaningful access to city
programs, services, and activities to comply with Civil Rights

Title VI and ADA Title II laws and reasonably provides:
translation, interpretation, modifications, accommodations,
alternative formats, auxiliary aids and services. To request
these services, contact 503-823-7700, City TTY
503-823-6868, Relay Service: 711.

0 25 50 Feet



City of Portland, Oregon



Bureau of Planning and Sustainability
 Innovation. Collaboration. Practical Solutions.

City of Portland, Oregon

Environmental Overlay Zone Map Correction Project

Water Features

1525 SW Highland Rd

Legend



taxlots



piped stream segment



open stream channel



Wetlands

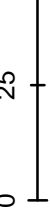


building footprints

DRAFT

August 23, 2020

The information on the map was derived from digital databases. Care was taken in the creation of this map but it is provided "as is". The City of Portland ensures meaningful access to city programs, services, and activities to comply with Civil Rights Title VI and ADA Title II laws and reasonably provides: translation, interpretation, modifications, accommodations, alternative formats, auxiliary aids and services. To request these services, contact 503-823-7700, City TTY: 503-823-6868, Relay Service: 711.





Bureau of Planning and Sustainability
Innovation. Collaboration. Practical Solutions.












City of Portland, Oregon

Environmental Overlay Zone Map Correction Project

Natural Resources - After
1525 SW Highland Rd
R286022

Explanation: Delete segment of stream. Headwater is located at a point where the stream emerges from a seep at the edge of a retaining wall next to the right of way.

Legend

-  StreamEdit_1525SWHighland
-  taxlots
-  piped stream segment
-  open stream channel
-  Wetlands
-  building footprints
-  steep slopes (25% or more)
-  forest
-  woodland
-  shrubland
-  herbaceous

DRAFT

August 25, 2020

The information on the map was derived from digital databases. Care was taken in the creation of this map but it is provided "as is". The City of Portland ensures meaningful access to city programs, services, and activities to comply with Civil Rights Title VI and ADA Title II laws and reasonably provides: translation, interpretation, modifications, accommodations, alternative formats, auxiliary aids and services. To request these services, contact 503-823-7700, City TTY: 503-823-6868, Relay Service: 711.

0 45 90 Feet



City of Portland, Oregon



Bureau of Planning and Sustainability
Innovation. Collaboration. Practical Solutions.

City of Portland, Oregon

Environmental Overlay Zone Map Correction Project

Vegetation and Slope

7508 NE Sacramento St



City of Portland, Oregon

Legend

-  taxlots
-  steep slopes (25% or more)
-  forest
-  woodland
-  shrubland
-  herbaceous

DRAFT

July 20, 2020

The information on the map was derived from digital databases. Care was taken in the creation of this map but it is provided "as is". The City of Portland ensures meaningful access to city programs, services, and activities to comply with Civil Rights Title VI and ADA Title II laws and reasonably provides: translation, interpretation, modifications, accommodations, alternative formats, auxiliary aids and services. To request these services, contact 503-823-7700, City TTY 503-823-6868, Relay Service: 711.





Bureau of Planning and Sustainability
Innovation. Collaboration. Practical Solutions.

City of Portland, Oregon

Environmental Overlay Zone Map Correction Project

Natural Resources - After
7508 NE Sacramento St
R209670

Explanation: Remap edge of woodland vegetation to better follow dripline of trees.

Legend

-  taxlots
-  piped stream segment
-  open stream channel
-  Wetlands
-  steep slopes (25% or more)
-  forest
-  woodland
-  shrubland
-  herbaceous

DRAFT

August 24, 2020

The information on the map was derived from digital databases. Care was taken in the creation of this map but it is provided "as is". The City of Portland ensures meaningful access to city programs, services, and activities to comply with Civil Rights Title VI and ADA Title II laws and reasonably provides: translation, interpretation, modifications, accommodations, alternative formats, auxiliary aids and services. To request these services, contact 503-823-7700, City TTY 503-823-6868, Relay Service: 711.

0 25 50 Feet



City of Portland, Oregon



Bureau of Planning and Sustainability
Innovation. Collaboration. Practical Solutions.

City of Portland, Oregon

Environmental Overlay Zone Map Correction Project

Vegetation & Slope

2840 SW FAIRMOUNT BLVD



City of Portland, Oregon

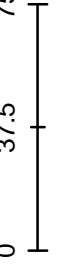
Legend

-  taxlots
-  forest
-  woodland
-  shrubland
-  herbaceous

DRAFT

July 7, 2020

The information on the map was derived from digital databases. Care was taken in the creation of this map but it is provided "as is". The City of Portland ensures meaningful access to city programs, services, and activities to comply with Civil Rights Title VI and ADA Title II laws and reasonably provides: translation, interpretation, modifications, accommodations, alternative formats, auxiliary aids and services. To request these services, contact 503-823-7700, City ITTY 503-823-6868, Relay Service: 711.













Environmental Overlay Zone Map Correction Project

Natural Resources - After
2840 SW Fairmount Blvd (R239419)

**Explanation: No change - confirmed
location of vegetation**

Legend

-  site
-  taxlots
-  piped stream segment
-  open stream channel
-  forest
-  woodland
-  shrubland
-  herbaceous

DRAFT

August 7, 2020

The information on the map was derived from digital databases. Care was taken in the creation of this map but it is provided "as is". The City of Portland ensures meaningful access to city programs, services, and activities to comply with Civil Rights Title VI and ADA Title II laws and reasonably provides: translation, interpretation, modifications, accommodations, alternative formats, auxiliary aids and services. To request these services, contact 503-823-7700, City ITTY 503-823-6868, Relay Service: 711.

0 37.5 75 Feet





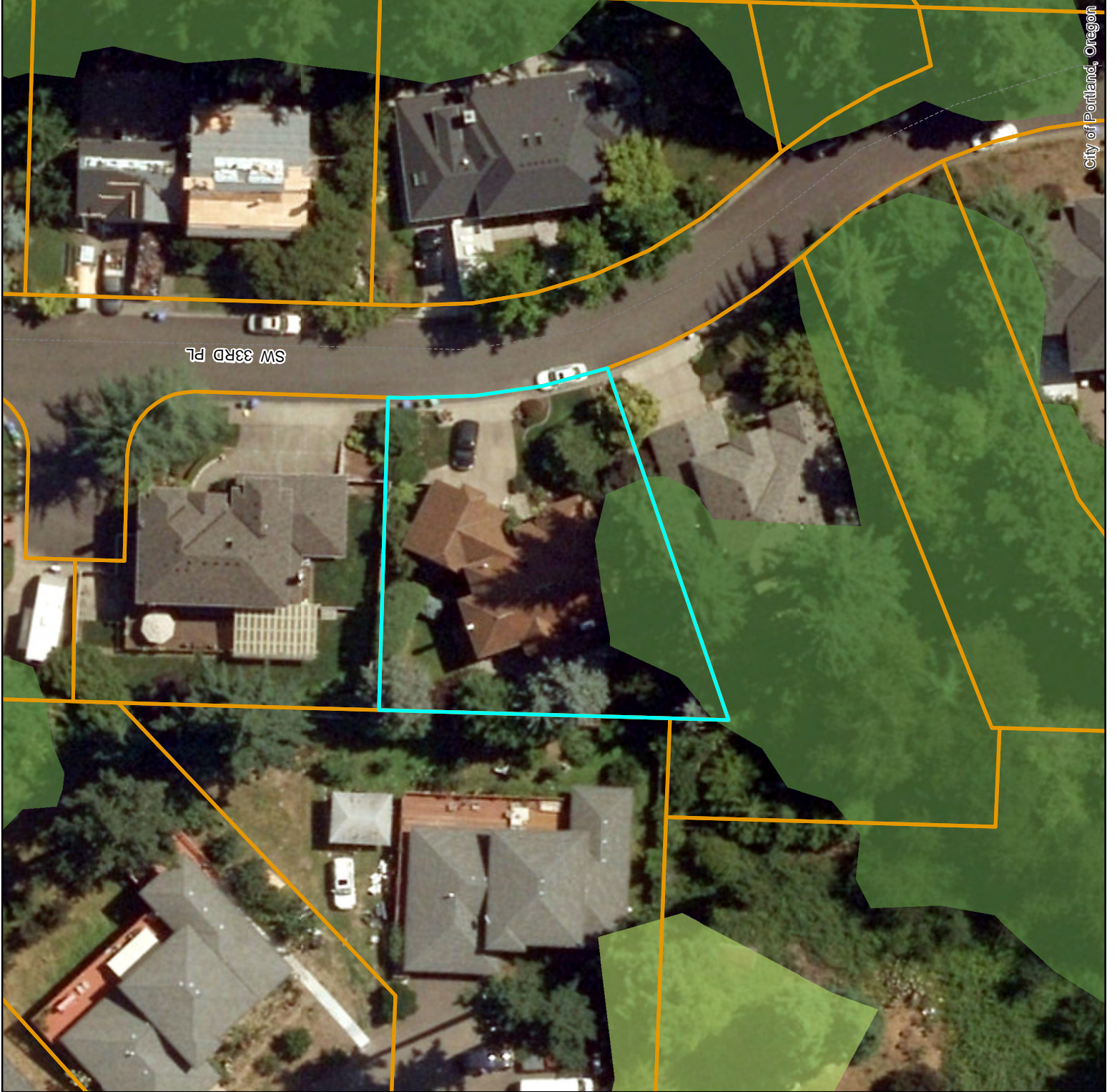
Bureau of Planning and Sustainability
 Innovation. Collaboration. Practical Solutions.

City of Portland, Oregon

Environmental Overlay Zone Map Correction Project

Vegetation and Slope

11639 SW 33RD PL



City of Portland, Oregon

Legend

-  taxlots
-  forest
-  woodland
-  shrubland
-  herbaceous

DRAFT

June 17, 2020

The information on the map was derived from digital databases. Care was taken in the creation of this map but it is provided "as is". The City of Portland ensures meaningful access to city programs, services, and activities to comply with Civil Rights Title VI and ADA Title II laws and reasonably provides: translation, interpretation, modifications, accommodations, alternative formats, auxiliary aids and services. To request these services, contact 503-823-7700, City ITTY 503-823-6868, Relay Service: 711.





Bureau of Planning and Sustainability
Innovation. Collaboration. Practical Solutions.










City of Portland, Oregon

Environmental Overlay Zone Map Correction Project

Natural Resources - After
11639 SW 33rd PI
R282624

Explanation: Remap forest vegetation to exclude large Douglas firs on lot. Trees are separate from the rest of the forest patch.

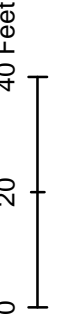
Legend

-  taxlots
-  piped stream segment
-  open stream channel
-  Wetlands
-  building footprints
-  forest
-  woodland
-  shrubland
-  herbaceous

DRAFT

August 26, 2020

The information on the map was derived from digital databases. Care was taken in the creation of this map but it is provided "as is". The City of Portland ensures meaningful access to city programs, services, and activities to comply with Civil Rights Title VI and ADA Title II laws and reasonably provides: translation, interpretation, modifications, accommodations, alternative formats, auxiliary aids and services. To request these services, contact 503-823-7700, City TTY 503-823-6868, Relay Service: 711.





Bureau of Planning and Sustainability
Innovation. Collaboration. Practical Solutions.

City of Portland, Oregon

Environmental Overlay Zone Map Correction Project

Natural Resources - Before
5929 SW Hamilton St
R327295

Explanation:

Legend



taxlots



pipd stream segment



open stream channel



Wetlands



building footprints



forest



woodland



shrubland




herbaceous

DRAFT

August 18, 2020

The information on the map was derived from digital databases. Care was taken in the creation of this map but it is provided "as is". The City of Portland ensures meaningful access to city programs, services, and activities to comply with Civil Rights Title VI and ADA Title II laws and reasonably provides: translation, interpretation, modifications, accommodations, alternative formats, auxiliary aids and services. To request these services, contact 503-823-7700, City TTY 503-823-6868, Relay Service: 711.

0 55 110 Feet



City of Portland, Oregon

FC4 SW HAMILTON ST



Bureau of Planning and Sustainability
 Innovation. Collaboration. Practical Solutions.

City of Portland, Oregon

Environmental Overlay Zone Map Correction Project

Natural Resources - After
 5929 SW Hamilton St
 R327295

**Explanation: Convert narrow band
 of trees along east lot line from
 forest to woodland vegetation.**

Legend



taxlots



piped stream segment



open stream channel



Wetlands



building footprints



forest



woodland



shrubland



herbaceous

DRAFT

August 18, 2020

The information on the map was derived from digital databases. Care was taken in the creation of this map but it is provided "as is". The City of Portland ensures meaningful access to city programs, services, and activities to comply with Civil Rights Title VI and ADA Title II laws and reasonably provides: translation, interpretation, modifications, accommodations, alternative formats, auxiliary aids and services. To request these services, contact 503-823-7700, City TTY 503-823-6868, Relay Service: 711.

0 55 110 Feet



City of Portland, Oregon

FC4 SW HAMILTON ST



Bureau of Planning and Sustainability
 Innovation. Collaboration. Practical Solutions.

City of Portland, Oregon

Environmental Overlay Zone Map Correction Project

Water Features

1525 SW Highland Rd

Legend



taxlots



piped stream segment



open stream channel



Wetlands

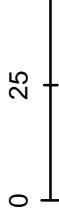


building footprints

DRAFT

August 23, 2020

The information on the map was derived from digital databases. Care was taken in the creation of this map but it is provided "as is". The City of Portland ensures meaningful access to city programs, services, and activities to comply with Civil Rights Title VI and ADA Title II laws and reasonably provides: translation, interpretation, modifications, accommodations, alternative formats, auxiliary aids and services. To request these services, contact 503-823-7700, City TTY: 503-823-6868, Relay Service: 711.





Bureau of Planning and Sustainability
Innovation. Collaboration. Practical Solutions.












City of Portland, Oregon

Environmental Overlay Zone Map Correction Project

Natural Resources - After
1525 SW Highland Rd
R286022

Explanation: Delete segment of stream. Headwater is located at a point where the stream emerges from a seep at the edge of a retaining wall next to the right of way.

Legend

-  StreamEdit_1525SWHighland
-  taxlots
-  piped stream segment
-  open stream channel
-  Wetlands
-  building footprints
-  steep slopes (25% or more)
-  forest
-  woodland
-  shrubland
-  herbaceous

DRAFT

August 25, 2020

The information on the map was derived from digital databases. Care was taken in the creation of this map but it is provided "as is". The City of Portland ensures meaningful access to city programs, services, and activities to comply with Civil Rights Title VI and ADA Title II laws and reasonably provides: translation, interpretation, modifications, accommodations, alternative formats, auxiliary aids and services. To request these services, contact 503-823-7700, City TTY: 503-823-6868, Relay Service: 711.

0 45 90 Feet



City of Portland, Oregon



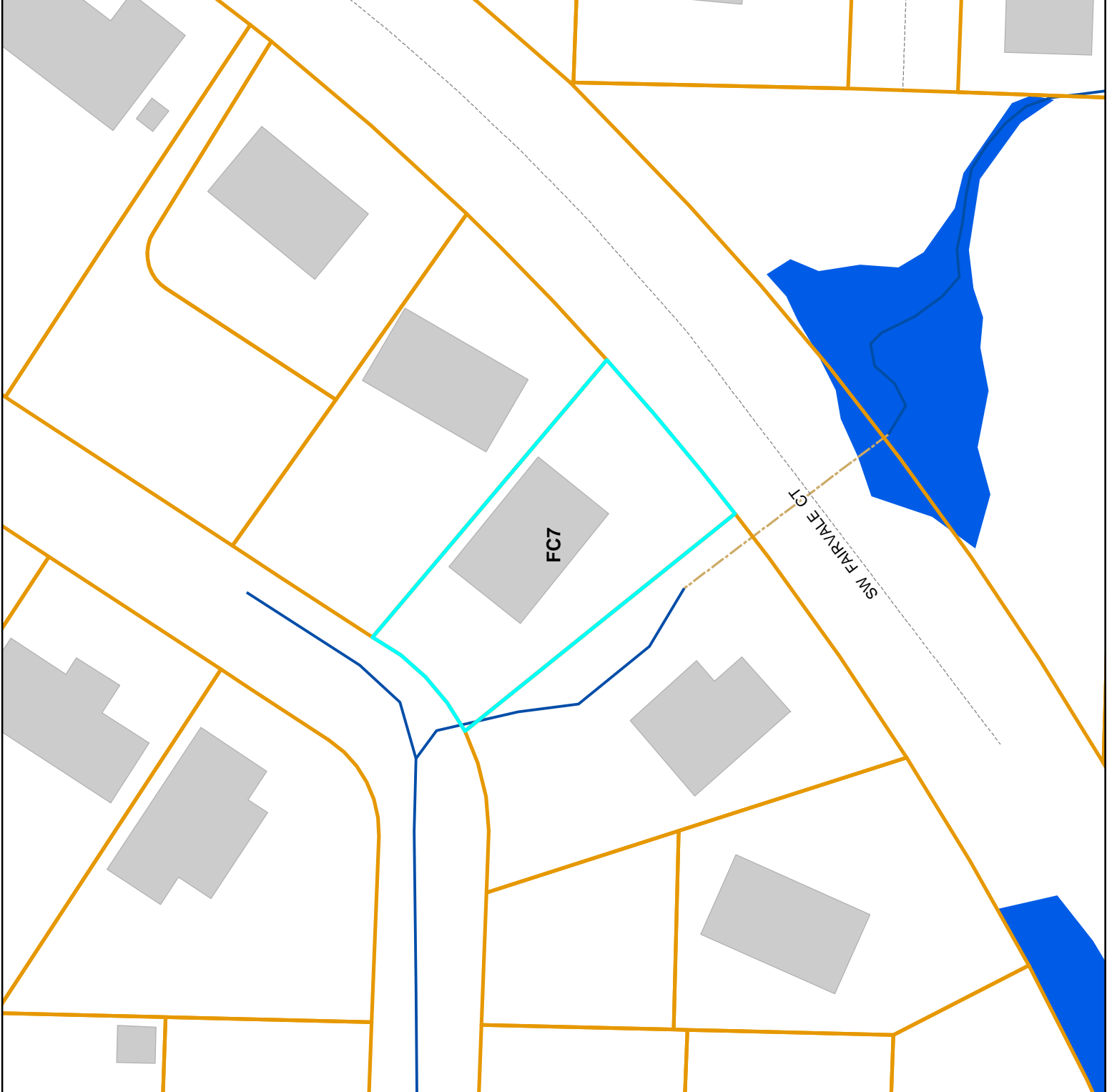
Bureau of Planning and Sustainability
 Innovation. Collaboration. Practical Solutions.

City of Portland, Oregon



Environmental Overlay Zone Map Correction Project

Water Features

5035 SW Fairvale Ct



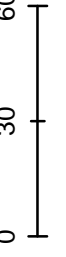
Legend

-  taxlots
-  piped stream segment
-  open stream channel
-  Wetlands
-  building footprints

DRAFT

July 23, 2020

The information on the map was derived from digital databases. Care was taken in the creation of this map but it is provided "as is". The City of Portland ensures meaningful access to city programs, services, and activities to comply with Civil Rights Title VI and ADA Title II laws and reasonably provides: translation, interpretation, modifications, accommodations, alternative formats, auxiliary aids and services. To request these services, contact 503-823-7700, City TTY 503-823-6868, Relay Service: 711.





Bureau of Planning and Sustainability
 Innovation. Collaboration. Practical Solutions.

City of Portland, Oregon

Environmental Overlay Zone Map Correction Project

Vegetation and Slope

5035 SW Fairvale Ct



City of Portland, Oregon

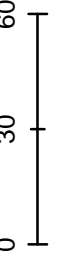
Legend

-  taxlots
-  steep slopes (25% or more)
-  forest
-  woodland
-  shrubland
-  herbaceous

DRAFT

July 23, 2020

The information on the map was derived from digital databases. Care was taken in the creation of this map but it is provided "as is". The City of Portland ensures meaningful access to city programs, services, and activities to comply with Civil Rights Title VI and ADA Title II laws and reasonably provides: translation, interpretation, modifications, accommodations, alternative formats, auxiliary aids and services. To request these services, contact 503-823-7700, City TTY 503-823-6868, Relay Service: 711.





Bureau of Planning and Sustainability
Innovation. Collaboration. Practical Solutions.











City of Portland, Oregon

Environmental Overlay Zone Map Correction Project

Natural Resources - After
5035 SW Fairvale Ct
R303516

Explanation: There was a short
segment of stream that ran through
a culvert. Vegetation on site is
woodland, not forest.

Legend

-  StreamEdit_5035SWFairvale
-  taxlots
-  piped stream segment
-  open stream channel
-  Wetlands
-  building footprints
-  forest
-  woodland
-  shrubland
-  herbaceous

DRAFT

August 20, 2020

The information on the map was derived from digital databases. Care was taken in the creation of this map but it is provided "as is". The City of Portland ensures meaningful access to city programs, services, and activities to comply with Civil Rights Title VI and ADA Title II laws and reasonably provides: translation, interpretation, modifications, accommodations, alternative formats, auxiliary aids and services. To request these services, contact 503-823-7700, City TTY 503-823-6868, Relay Service: 711.



0 20 40 Feet



City of Portland, Oregon



Bureau of Planning and Sustainability
 Innovation. Collaboration. Practical Solutions.

City of Portland, Oregon

Environmental Overlay Zone Map Correction Project

Vegetation and Slope

6521 S CORBETT AVE

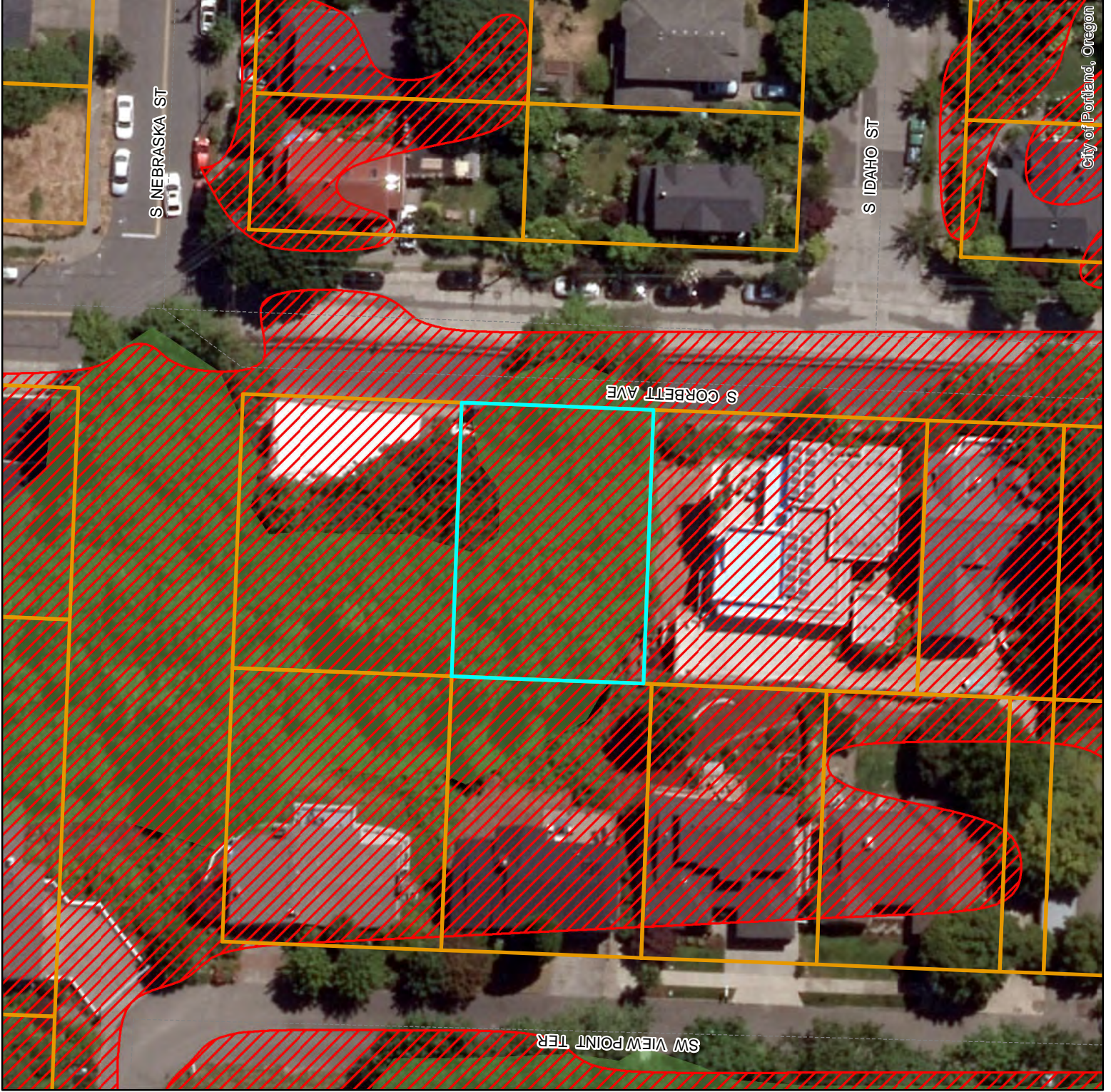
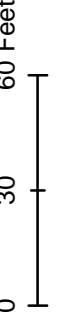
Legend

-  taxlots
-  steep slopes (25% or more)
-  forest
-  woodland
-  shrubland
-  herbaceous

DRAFT

July 14, 2020

The information on the map was derived from digital databases. Care was taken in the creation of this map but it is provided "as is". The City of Portland ensures meaningful access to city programs, services, and activities to comply with Civil Rights Title VI and ADA Title II laws and reasonably provides: translation, interpretation, modifications, accommodations, alternative formats, auxiliary aids and services. To request these services, contact 503-823-7700, City ITTY 503-823-6868, Relay Service: 711.





Bureau of Planning and Sustainability
 Innovation. Collaboration. Practical Solutions.









City of Portland, Oregon

Environmental Overlay Zone Map Correction Project

Natural Resources - After
 6521 S Corbett Ave
 R273391

**Explanation: Remap forest to
 follow dripline of trees.**

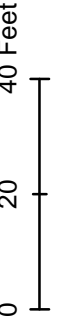
Legend

-  taxlots
-  piped stream segment
-  open stream channel
-  Wetlands
-  forest
-  woodland
-  shrubland
-  herbaceous

DRAFT

August 24, 2020

The information on the map was derived from digital databases
 Care was taken in the creation of this map but it is provided "as
 is". The City of Portland ensures meaningful access to city
 programs, services, and activities to comply with Civil Rights
 Title VI and ADA Title II laws and reasonably provides:
 translation, interpretation, modifications, accommodations,
 alternative formats, auxiliary aids and services. To request
 these services, contact 503-823-7700, City TTY
 503-823-6868, Relay Service: 711.



City of Portland, Oregon



Bureau of Planning and Sustainability
Innovation. Collaboration. Practical Solutions.

City of Portland, Oregon

Environmental Overlay Zone Map Correction Project

Natural Resources - Before
2900 SE 103rd Ave

Explanation:

Legend




taxlots



piped stream segment



open stream channel



Wetlands




building footprints



steep slopes (25% or more)



forest



woodland



shrubland




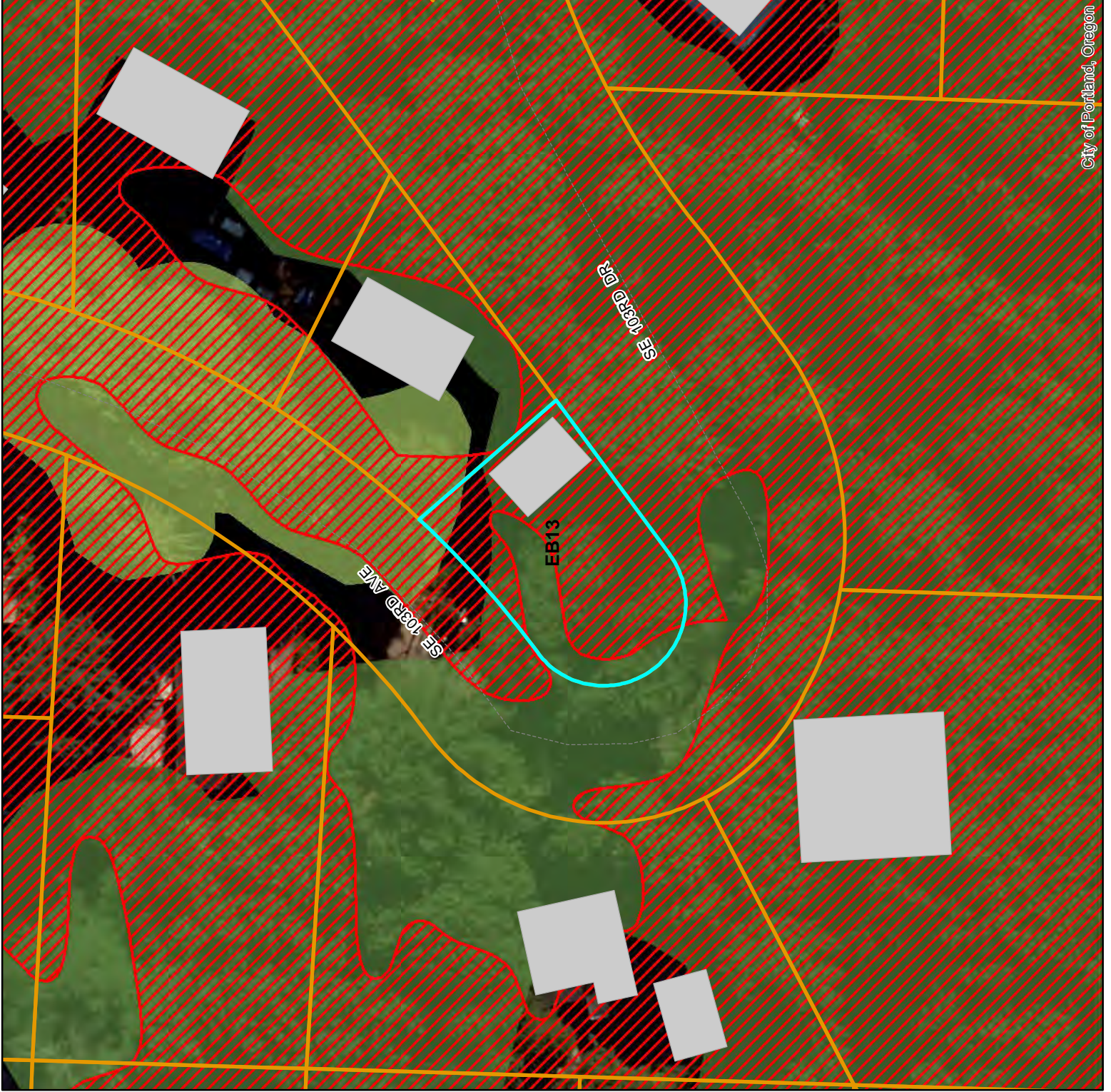
herbaceous

DRAFT

July 27, 2020

The information on the map was derived from digital databases. Care was taken in the creation of this map but it is provided "as is". The City of Portland ensures meaningful access to city programs, services, and activities to comply with Civil Rights Title VI and ADA Title II laws and reasonably provides: translation, interpretation, modifications, accommodations, alternative formats, auxiliary aids and services. To request these services, contact 503-823-7700, City TTY 503-823-6868, Relay Service: 711.

0 30 60 Feet














Environmental Overlay Zone Map Correction Project

Natural Resources - After
2900 SE 103rd Ave

Explanation: Remove steep
slope designation from areas
of lot that were not found to be
steep during site visit.

Legend

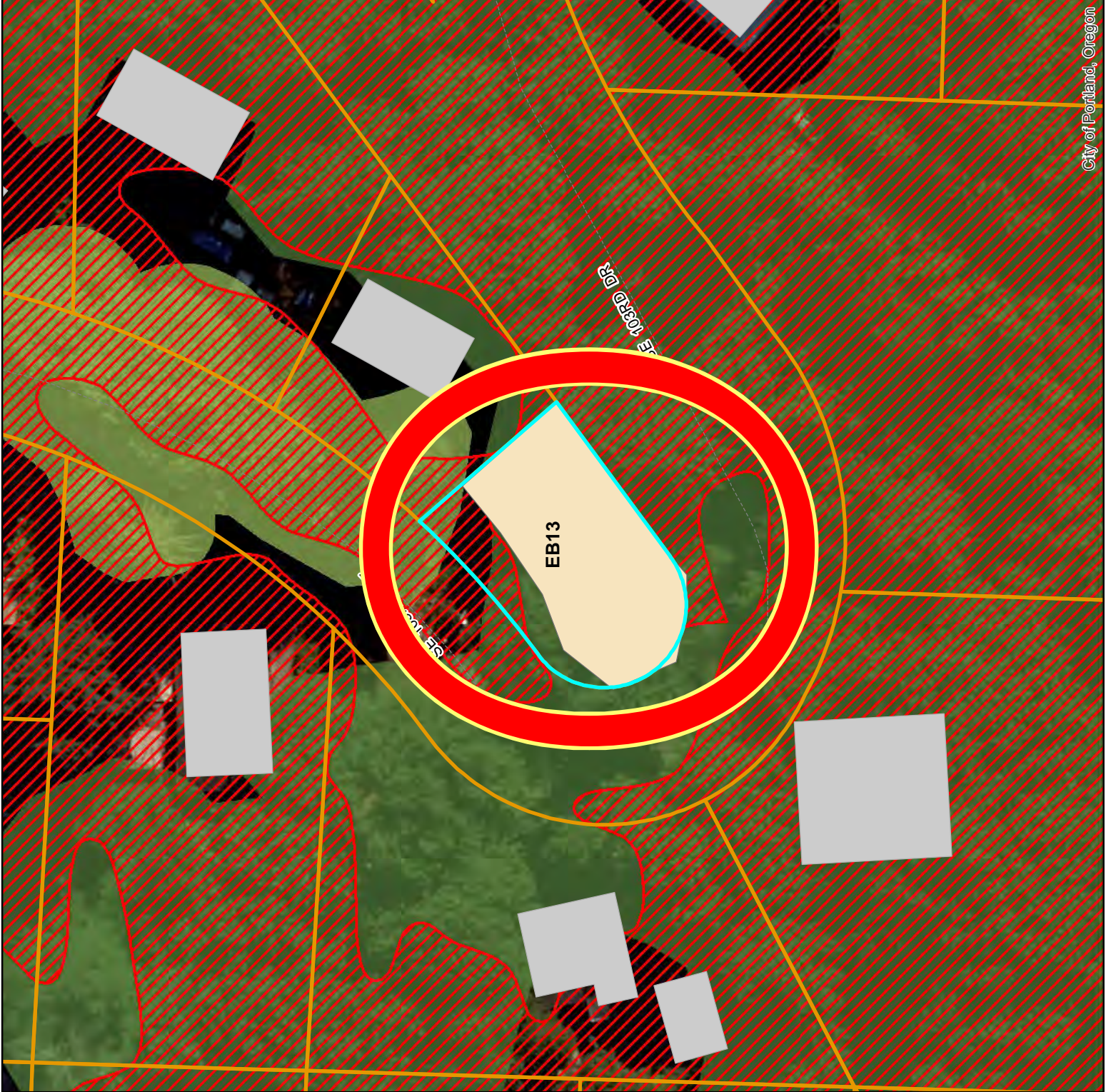
-  SlopeEdit_2900SE103rd
-  taxlots
-  piped stream segment
-  open stream channel
-  Wetlands
-  building footprints
-  steep slopes (25% or more)
-  forest
-  woodland
-  shrubland
-  herbaceous

DRAFT

July 27, 2020

The information on the map was derived from digital databases
Care was taken in the creation of this map but it is provided "as
is". The City of Portland ensures meaningful access to city
programs, services, and activities to comply with Civil Rights
Title VI and ADA Title II laws and reasonably provides:
translation, interpretation, modifications, accommodations,
alternative formats, auxiliary aids and services. To request
these services, contact 503-823-7700, City TTY
503-823-6868, Relay Service: 711.

0 30 60 Feet





Environmental Overlay Zone Map Correction Project

Water Features

2975 SW Upper Dr

Legend



taxlots



pipelined stream segment



open stream channel



Wetlands



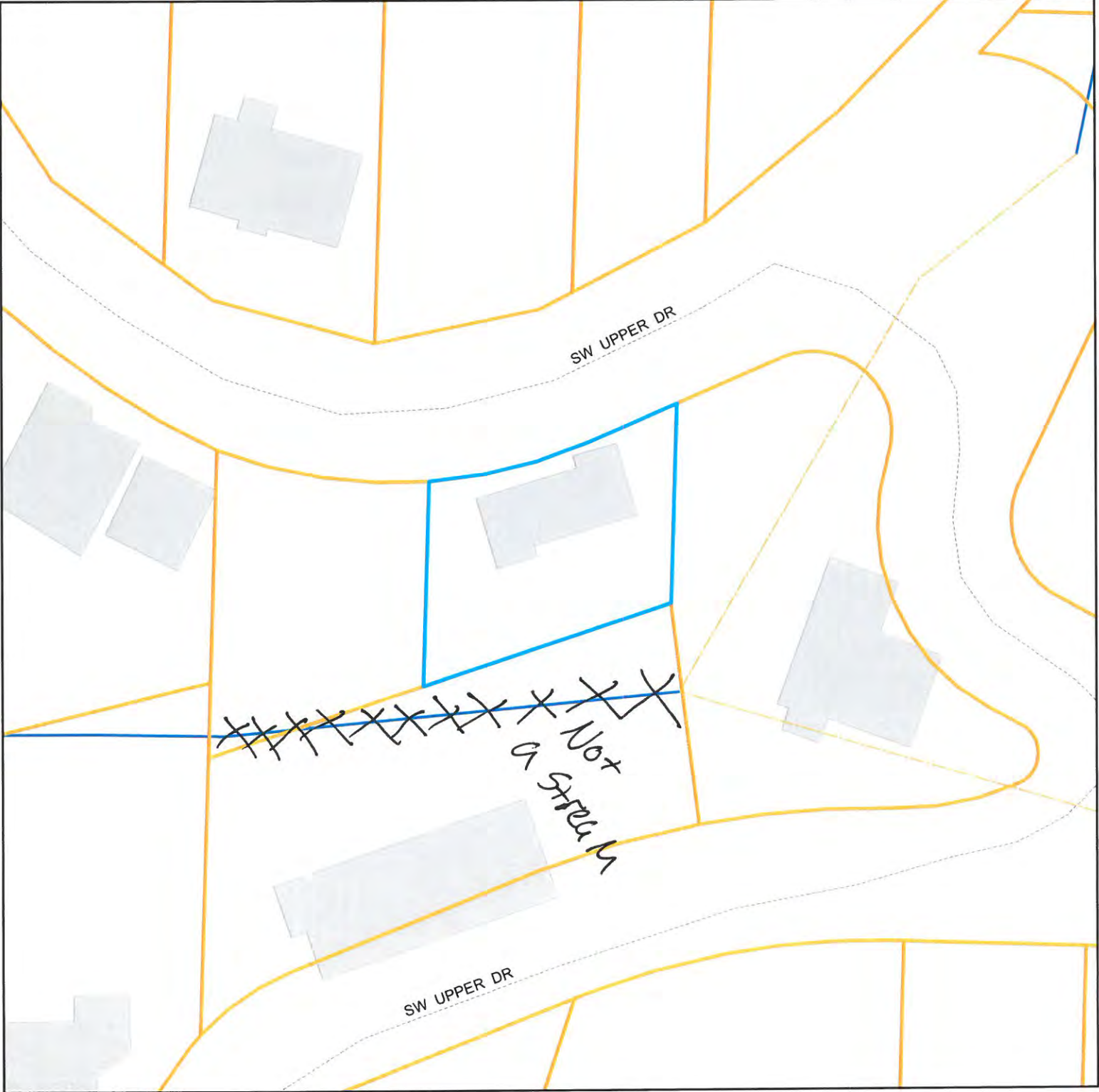
1996 Flood Area



FEMA 100-year floodplain



building footprints



DRAFT

June 17, 2020

The information on the map was derived from digital databases. Care was taken in the creation of this map but it is provided "as is". The City of Portland ensures meaningful access to city programs, services, and activities to comply with Civil Rights Title VI and ADA Title II laws and reasonably provides: translation, interpretation, modifications, accommodations, alternative formats, auxiliary aids and services. To request these services, contact 503-823-7700, City TTY 503-823-6868, Relay Service: 711.



0 25 50 Feet











Environmental Overlay Zone Map Correction Project

Natural Resources - After
2975 SW Upper Dr (R271348)

Explanation: The stream is piped to the north

Legend

-  site
-  taxlots
-  piped stream segment
-  open stream channel
-  forest
-  woodland
-  shrubland
-  herbaceous

DRAFT

August 7, 2020

The information on the map was derived from digital databases. Care was taken in the creation of this map but it is provided "as is". The City of Portland ensures meaningful access to city programs, services, and activities to comply with Civil Rights Title VI and ADA Title II laws and reasonably provides: translation, interpretation, modifications, accommodations, alternative formats, auxiliary aids and services. To request these services, contact 503-823-7700, City ITTY 503-823-6868, Relay Service: 711.

0 45 90 Feet















Environmental Overlay Zone Map Correction Project

Natural Resources - Before
430 NW Skyline Blvd

Explanation:

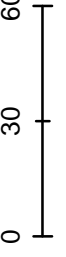
Legend

-  taxlots
-  piped stream segment
-  open stream channel
-  Wetlands
-  building footprints
-  steep slopes (25% or more)
-  forest
-  woodland
-  shrubland
-  herbaceous

DRAFT

July 30, 2020

The information on the map was derived from digital databases. Care was taken in the creation of this map but it is provided "as is". The City of Portland ensures meaningful access to city programs, services, and activities to comply with Civil Rights Title VI and ADA Title II laws and reasonably provides: translation, interpretation, modifications, accommodations, alternative formats, auxiliary aids and services. To request these services, contact 503-823-7700, City TTY 503-823-6868, Relay Service: 711.















Environmental Overlay Zone Map Correction Project

**Natural Resources - After
430 NW Skyline Blvd**

**Explanation: Edit vegetation
to exclude grove that is not
contiguous to the forest patch.**

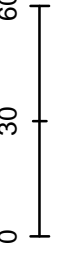
Legend

-  taxlots
-  piped stream segment
-  open stream channel
-  Wetlands
-  building footprints
-  steep slopes (25% or more)
-  forest
-  woodland
-  shrubland
-  herbaceous

DRAFT

July 30, 2020

The information on the map was derived from digital databases. Care was taken in the creation of this map but it is provided "as is". The City of Portland ensures meaningful access to city programs, services, and activities to comply with Civil Rights Title VI and ADA Title II laws and reasonably provides: translation, interpretation, modifications, accommodations, alternative formats, auxiliary aids and services. To request these services, contact 503-823-7700, City TTY: 503-823-6868, Relay Service: 711.





Bureau of Planning and Sustainability
 Innovation. Collaboration. Practical Solutions.

City of Portland, Oregon

Environmental Overlay Zone Map Correction Project

Vegetation and Slope

10500 SW 25TH



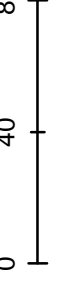
Legend

-  taxlots
-  steep slopes (25% or more)
-  forest
-  woodland
-  shrubland
-  herbaceous

DRAFT

July 21, 2020

The information on the map was derived from digital databases. Care was taken in the creation of this map but it is provided "as is". The City of Portland ensures meaningful access to city programs, services, and activities to comply with Civil Rights Title VI and ADA Title II laws and reasonably provides: translation, interpretation, modifications, accommodations, alternative formats, auxiliary aids and services. To request these services, contact 503-823-7700, City TTY: 503-823-6868, Relay Service: 711.



City of Portland, Oregon



Bureau of Planning and Sustainability
Innovation. Collaboration. Practical Solutions.

City of Portland, Oregon

Environmental Overlay Zone Map Correction Project

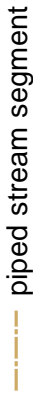
Natural Resources - After
10500 SW 25th Ave
R154198

Explanation: Remap forest vegetation to reflect trees that have recently been cut. Remember to obtain permits for all future tree removal.

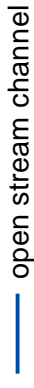
Legend



taxlots



pipd stream segment



open stream channel



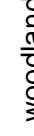
Wetlands



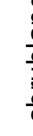
steep slopes (25% or more)



forest



woodland



shrubland

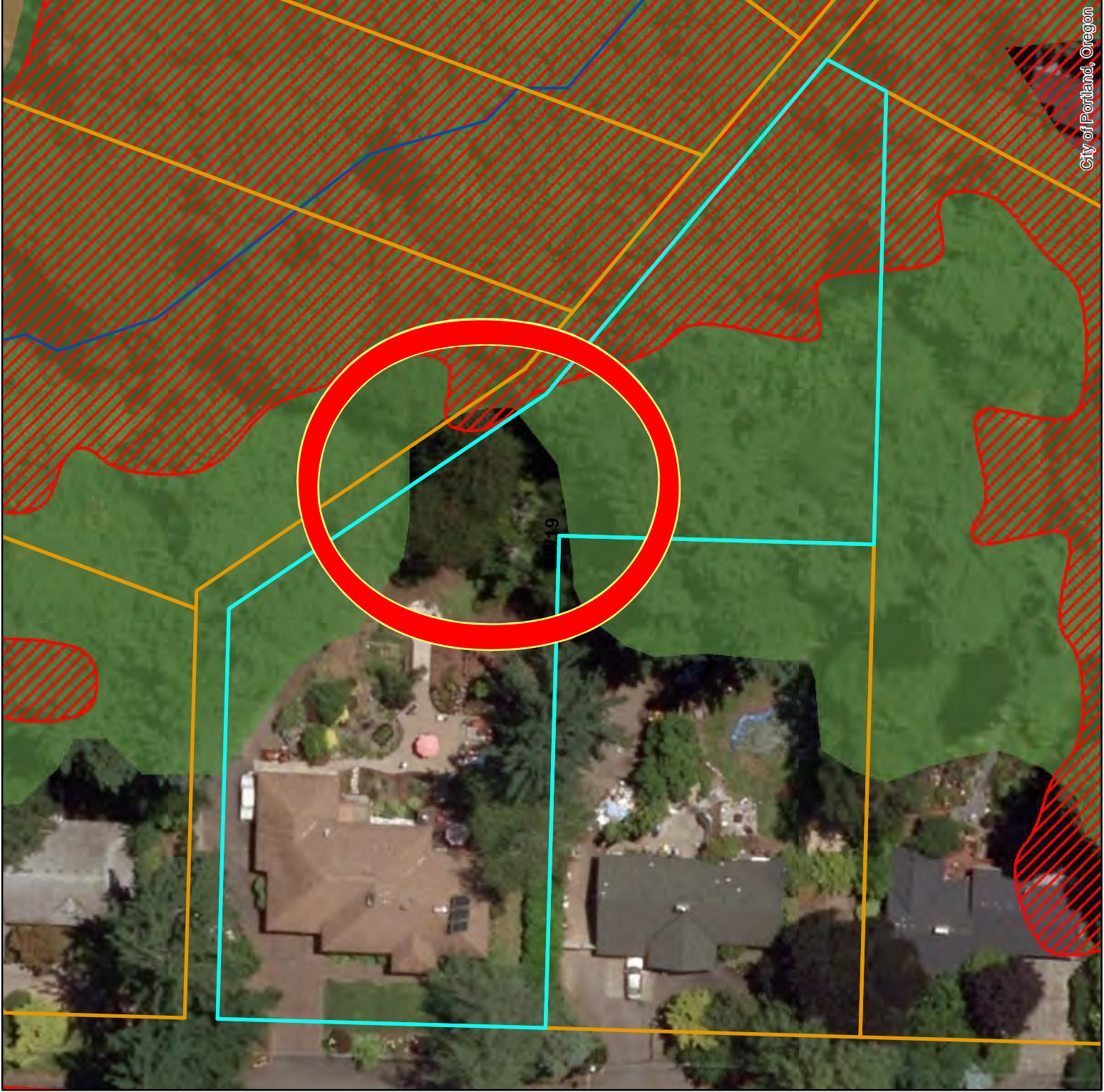


herbaceous

DRAFT

August 24, 2020

The information on the map was derived from digital databases. Care was taken in the creation of this map but it is provided "as is". The City of Portland ensures meaningful access to city programs, services, and activities to comply with Civil Rights Title VI and ADA Title II laws and reasonably provides: translation, interpretation, modifications, accommodations, alternative formats, auxiliary aids and services. To request these services, contact 503-823-7700, City TTY 503-823-6868, Relay Service: 711.



City of Portland, Oregon

4525 SW Condor Av

Scenic (s) overlay zone change areas

Environmental Overlay Zone Map Correction Resource Sites

Environmental Overlay Zone Map Correction Study Areas

Natural Resources

Vegetation

- Forest
- Woodland
- Shrubland
- Herbaceous

Maxar | City of Portland, Oregon

Powered by Esri

Type here to search











Environmental Overlay Zone Map Correction Project

Natural Resources - After

4525 SW Condor Ave (R247695)

**Explanation: Adjusted the vegetation
mapping to align with the high
structure tree canopy**

Legend

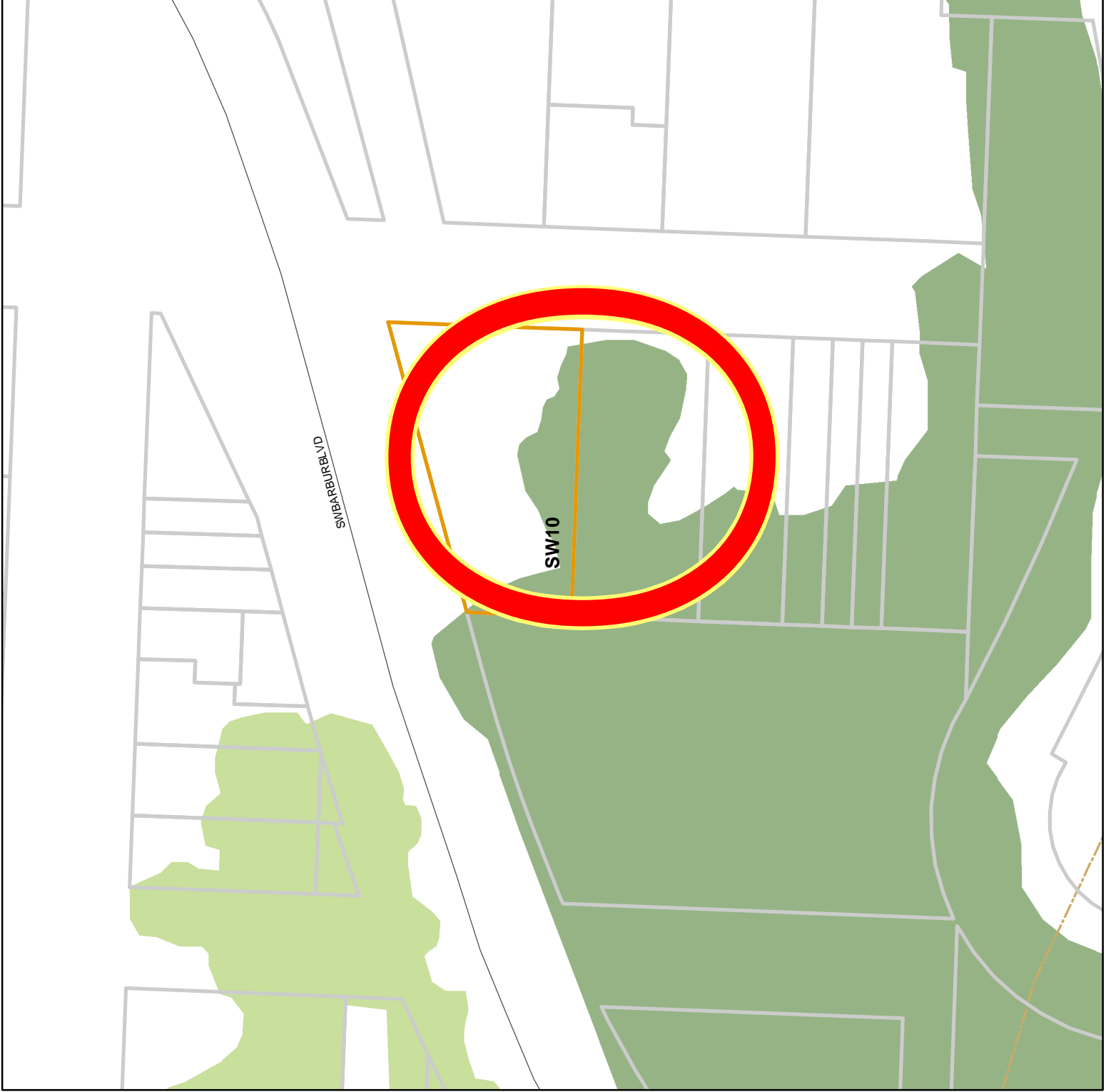
-  site
-  taxlots
-  piped stream segment
-  open stream channel
-  forest
-  woodland
-  shrubland
-  herbaceous

DRAFT

August 25, 2020

The information on the map was derived from digital databases. Care was taken in the creation of this map but it is provided "as is". The City of Portland ensures meaningful access to city programs, services, and activities to comply with Civil Rights Title VI and ADA Title II laws and reasonably provides: translation, interpretation, modifications, accommodations, alternative formats, auxiliary aids and services. To request these services, contact 503-823-7700, City ITTY 503-823-6868, Relay Service: 711.

0 50 100 Feet





Bureau of Planning and Sustainability
Innovation. Collaboration. Practical Solutions.

City of Portland, Oregon

Environmental Overlay Zone Map Correction Project

Vegetation and Slope

5121 SW 26th Dr

Legend

-  taxlots
-  steep slopes (25% or more)
-  forest
-  woodland
-  shrubland
-  herbaceous

DRAFT

August 23, 2020

The information on the map was derived from digital databases. Care was taken in the creation of this map but it is provided "as is". The City of Portland ensures meaningful access to city programs, services, and activities to comply with Civil Rights Title VI and ADA Title II laws and reasonably provides: translation, interpretation, modifications, accommodations, alternative formats, auxiliary aids and services. To request these services, contact 503-823-7700, City TTY 503-823-6868, Relay Service: 711.

0 25 50 Feet





Bureau of Planning and Sustainability
Innovation. Collaboration. Practical Solutions.











City of Portland, Oregon

Environmental Overlay Zone Map Correction Project

Natural Resources - After
5121 SW 26th Dr
R164840

Explanation: Remap forest vegetation to exclude tree that has been removed and to better follow dripline of trees. Remove steep slope designation from terraced area at south side of lot.

Legend

-  SlopeEdit_5121SW26th
-  taxlots
-  piped stream segment
-  open stream channel
-  Wetlands
-  steep slopes (25% or more)
-  forest
-  woodland
-  shrubland
-  herbaceous

DRAFT

August 25, 2020

The information on the map was derived from digital databases. Care was taken in the creation of this map but it is provided "as is". The City of Portland ensures meaningful access to city programs, services, and activities to comply with Civil Rights Title VI and ADA Title II laws and reasonably provides: translation, interpretation, modifications, accommodations, alternative formats, auxiliary aids and services. To request these services, contact 503-823-7700, City TTY 503-823-6868, Relay Service: 711.



0 20 40 Feet





Bureau of Planning and Sustainability
Innovation. Collaboration. Practical Solutions.

City of Portland, Oregon

Environmental Overlay Zone Map Correction Project

Natural Resources - Before
9544 SW 51st Ave
R301843

Explanation:

Legend



taxlots



piped stream segment



open stream channel



Wetlands



building footprints



steep slopes (25% or more)



forest



woodland



shrubland



herbaceous

DRAFT

August 18, 2020

The information on the map was derived from digital databases. Care was taken in the creation of this map but it is provided "as is". The City of Portland ensures meaningful access to city programs, services, and activities to comply with Civil Rights Title VI and ADA Title II laws and reasonably provides: translation, interpretation, modifications, accommodations, alternative formats, auxiliary aids and services. To request these services, contact 503-823-7700, City TTY 503-823-6868, Relay Service: 711.





Bureau of Planning and Sustainability
Innovation. Collaboration. Practical Solutions.

City of Portland, Oregon









Environmental Overlay Zone Map Correction Project

Natural Resources - After
9544 SW 51st Ave
R301843

Explanation: Shift location of stream based on observations of the location of the outfall inlet in relation to property line. Remove steep slope designation from flat areas.

Legend

Stream Type

-  Culvert
-  Open Channel
-  Delete Steep Slope
-  taxlots
-  piped stream segment
-  open stream channel
-  building footprints
-  steep slopes (25% or more)

DRAFT

August 18, 2020

The information on the map was derived from digital databases. Care was taken in the creation of this map but it is provided "as is". The City of Portland ensures meaningful access to city programs, services, and activities to comply with Civil Rights Title VI and ADA Title II laws and reasonably provides: translation, interpretation, modifications, accommodations, alternative formats, auxiliary aids and services. To request these services, contact 503-823-7700, City TTY 503-823-6868, Relay Service: 711.



0 20 40 Feet





Environmental Overlay Zone Map Correction Project

Natural Resources - Before
7810 SE 108th Ave

Explanation:

Legend



taxlots



piped stream segment



open stream channel



Wetlands



building footprints



steep slopes (25% or more)



forest



woodland



shrubland



herbaceous

DRAFT

July 29, 2020

The information on the map was derived from digital databases. Care was taken in the creation of this map but it is provided "as is". The City of Portland ensures meaningful access to city programs, services, and activities to comply with Civil Rights Title VI and ADA Title II laws and reasonably provides translation, interpretation, modifications, accommodations, alternative formats, auxiliary aids and services. To request these services, contact 503-823-7700, City TTY 503-823-6868, Relay Service: 711.

0 25 50 Feet





Bureau of Planning and Sustainability
Innovation. Collaboration. Practical Solutions.

City of Portland, Oregon

Environmental Overlay Zone Map Correction Project

Natural Resources - After
7810 SE 108th Ave

Explanation: Edit forest
vegetation to exclude
tree that is isolated.

Legend



taxlots



piped stream segment



open stream channel



Wetlands



building footprints



steep slopes (25% or more)

forest

woodland

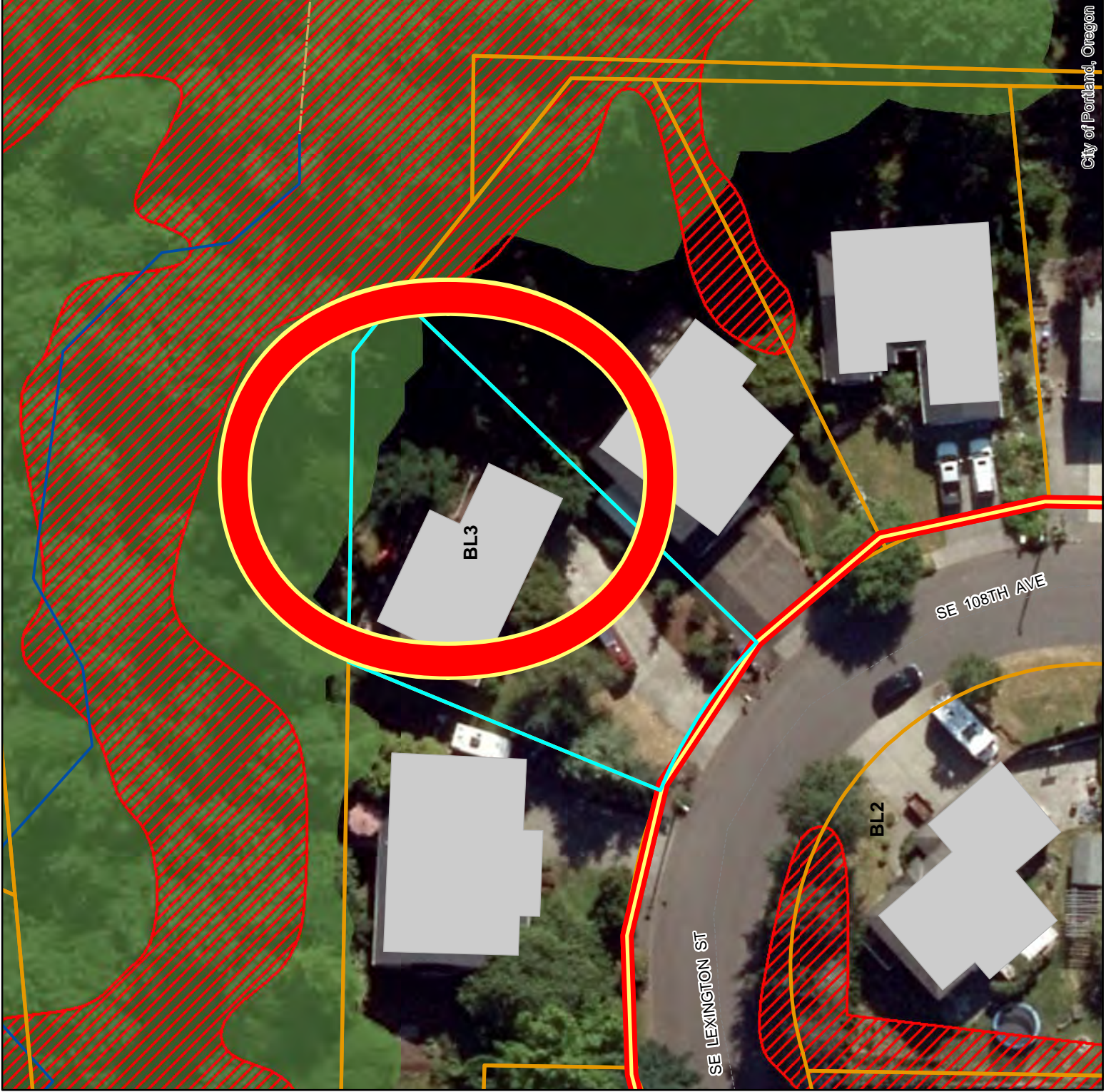
shrubland

herbaceous

DRAFT

July 29, 2020

The information on the map was derived from digital databases
Care was taken in the creation of this map but it is provided "as
is". The City of Portland ensures meaningful access to city
programs, services, and activities to comply with Civil Rights
Title VI and ADA Title II laws and reasonably provides:
translation, interpretation, modifications, accommodations,
alternative formats, auxiliary aids and services. To request
these services, contact 503-823-7700, City TTY
503-823-6868, Relay Service: 711.



City of Portland, Oregon



Environmental Overlay Zone Map Correction Project

Water Features

2840 SW FAIRMOUNT BLVD

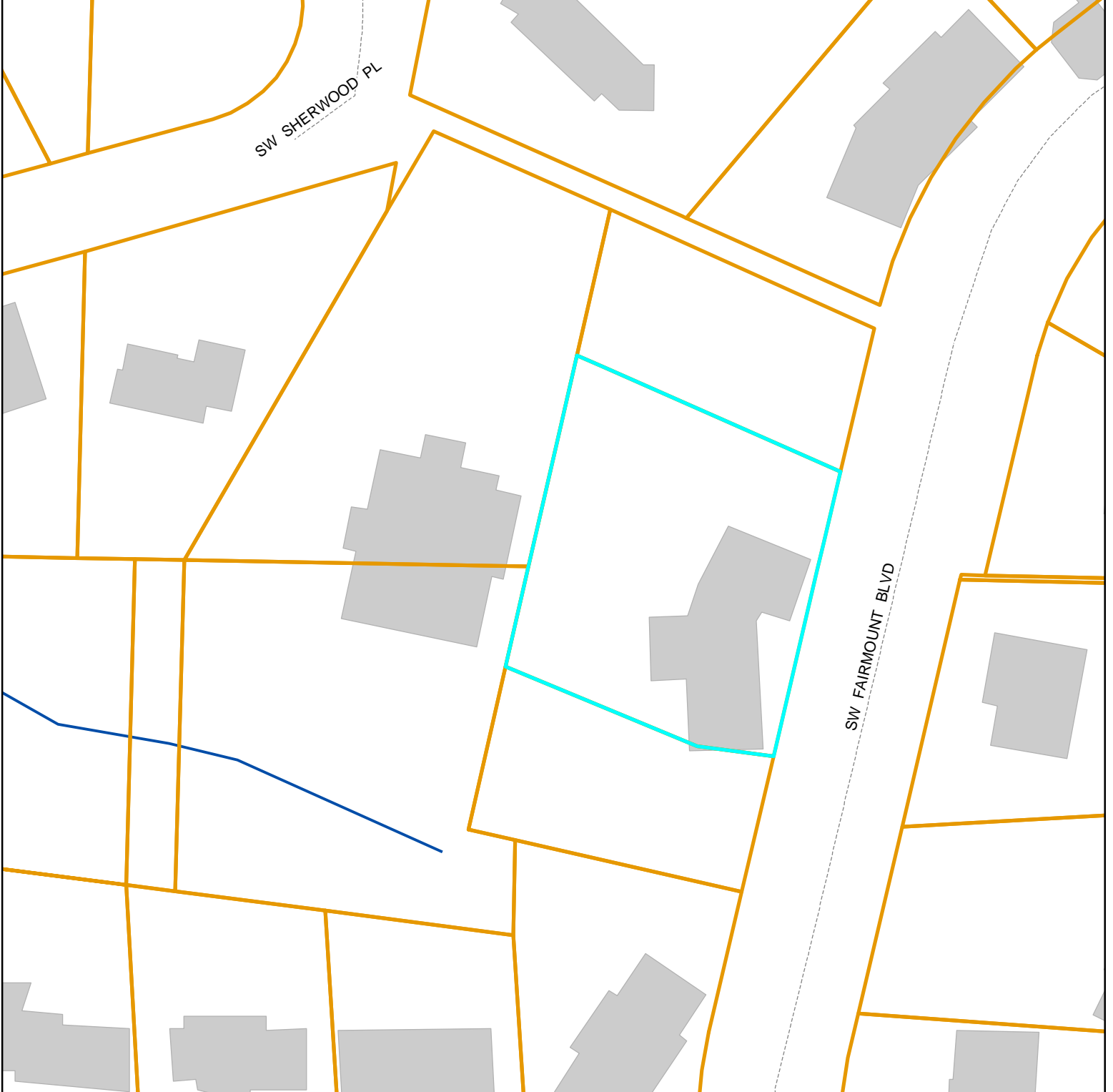
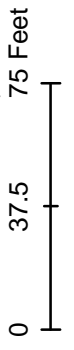
Legend

-  taxlots
-  piped stream segment
-  open stream channel
-  Wetlands
-  1996 Flood Area
-  FEMA 100-year floodplain
-  building footprints

DRAFT

July 7, 2020

The information on the map was derived from digital databases. Care was taken in the creation of this map but it is provided "as is". The City of Portland ensures meaningful access to city programs, services, and activities to comply with Civil Rights Title VI and ADA Title II laws and reasonably provides: translation, interpretation, modifications, accommodations, alternative formats, auxiliary aids and services. To request these services, contact 503-823-7700, City ITTY 503-823-6868, Relay Service: 711.















Environmental Overlay Zone Map Correction Project

Natural Resources - After
2840 SW Fairmount
R239419

Explanation: Remap stream.

Headwater is located further to the north than was previously depicted in NRI. New location of headwater matches area where field staff observed that the channel started to become defined.

Legend

-  StreamEdit_2840SWFairmount
-  taxlots
-  piped stream segment
-  open stream channel
-  Wetlands
-  building footprints
-  forest
-  woodland
-  shrubland
-  herbaceous

DRAFT

August 26, 2020

The information on the map was derived from digital databases. Care was taken in the creation of this map but it is provided "as is". The City of Portland ensures meaningful access to city programs, services, and activities to comply with Civil Rights Title VI and ADA Title II laws and reasonably provides: translation, interpretation, modifications, accommodations, alternative formats, auxiliary aids and services. To request these services, contact 503-823-7700, City TTY 503-823-6868, Relay Service: 711.





Bureau of Planning and Sustainability
Innovation. Collaboration. Practical Solutions.

City of Portland, Oregon

Environmental Overlay Zone Map Correction Project

Vegetation and Slope

765 SW MENEFEEN LN

Legend


-  taxlots
-  steep slopes (25% or more)
-  forest
-  woodland
-  shrubland
-  herbaceous

DRAFT

July 23, 2020

The information on the map was derived from digital databases. Care was taken in the creation of this map but it is provided "as is". The City of Portland ensures meaningful access to city programs, services, and activities to comply with Civil Rights Title VI and ADA Title II laws and reasonably provides: translation, interpretation, modifications, accommodations, alternative formats, auxiliary aids and services. To request these services, contact 503-823-7700, City ITTY 503-823-6868, Relay Service: 711.

0 25 50 Feet






Bureau of Planning and Sustainability
Innovation. Collaboration. Practical Solutions.










City of Portland, Oregon

Environmental Overlay Zone Map Correction Project

Natural Resources - After
765 SW Menafee Ln
R285219

Explanation: Remap forest veg
to exclude area where maples
were removed in recent years.

Legend

-  taxlots
-  piped stream segment
-  open stream channel
-  Wetlands
-  building footprints
-  forest
-  woodland
-  shrubland
-  herbaceous

DRAFT

August 20, 2020

The information on the map was derived from digital databases. Care was taken in the creation of this map but it is provided "as is". The City of Portland ensures meaningful access to city programs, services, and activities to comply with Civil Rights Title VI and ADA Title II laws and reasonably provides: translation, interpretation, modifications, accommodations, alternative formats, auxiliary aids and services. To request these services, contact 503-823-7700, City TTY: 503-823-6868, Relay Service: 711.



City of Portland, Oregon



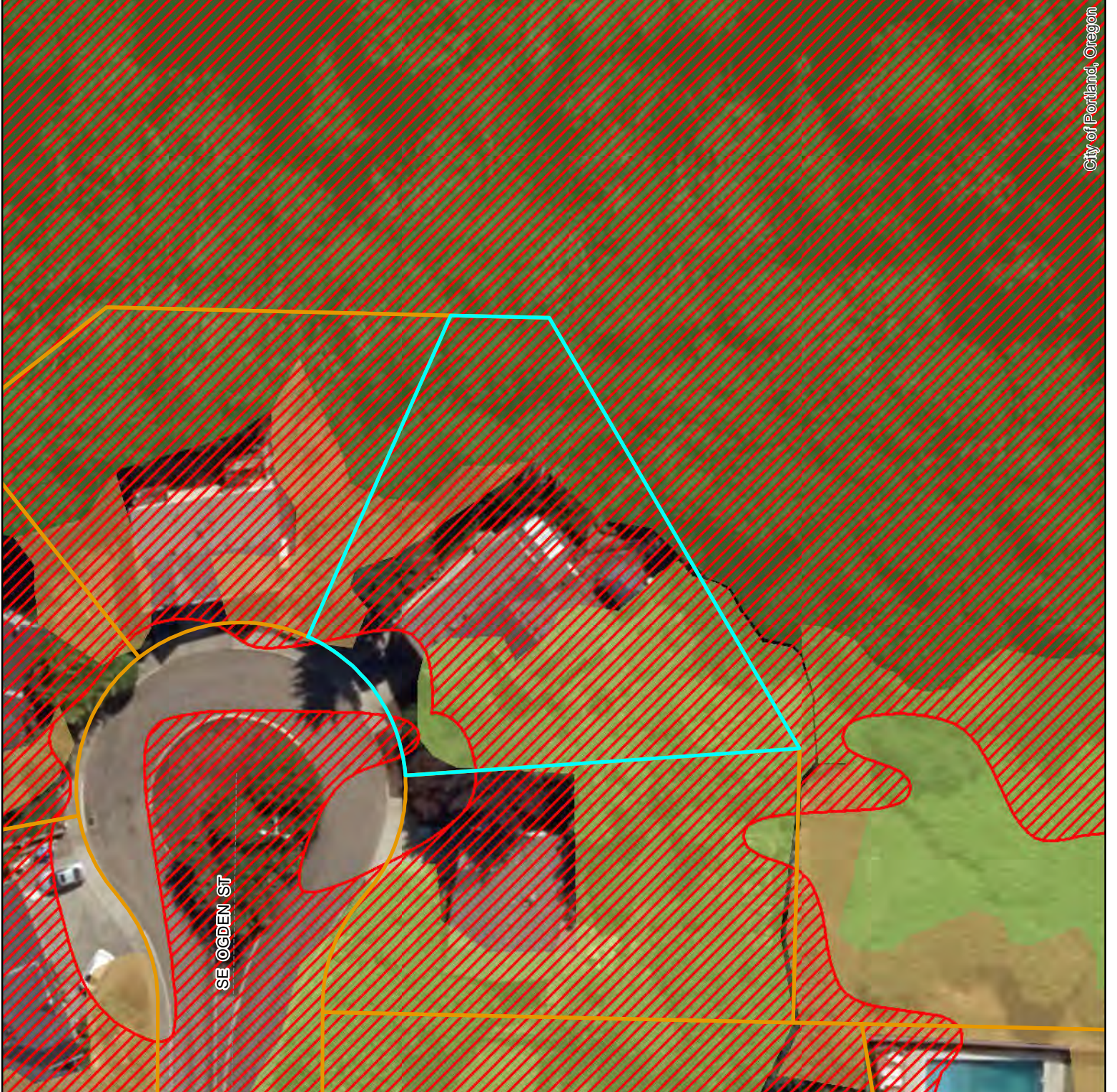
Bureau of Planning and Sustainability
 Innovation. Collaboration. Practical Solutions.

City of Portland, Oregon

Environmental Overlay Zone Map Correction Project

Vegetation and Slope

11328 SE Ogden St



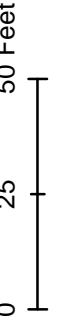
Legend

-  taxlots
-  steep slopes (25% or more)
-  forest
-  woodland
-  shrubland
-  herbaceous

DRAFT

August 7, 2020

The information on the map was derived from digital databases. Care was taken in the creation of this map but it is provided "as is". The City of Portland ensures meaningful access to city programs, services, and activities to comply with Civil Rights Title VI and ADA Title II laws and reasonably provides: translation, interpretation, modifications, accommodations, alternative formats, auxiliary aids and services. To request these services, contact 503-823-7700, City ITY 503-823-6868, Relay Service: 711.





Bureau of Planning and Sustainability
Innovation. Collaboration. Practical Solutions.










City of Portland, Oregon

Environmental Overlay Zone Map Correction Project

Natural Resources - After
11328 SE Ogden St
R227805

Explanation: Much of the patch that was mapped as woodland is a mix of shrubs and low canopy ornamental landscape trees. Delete entire patch from NRI.

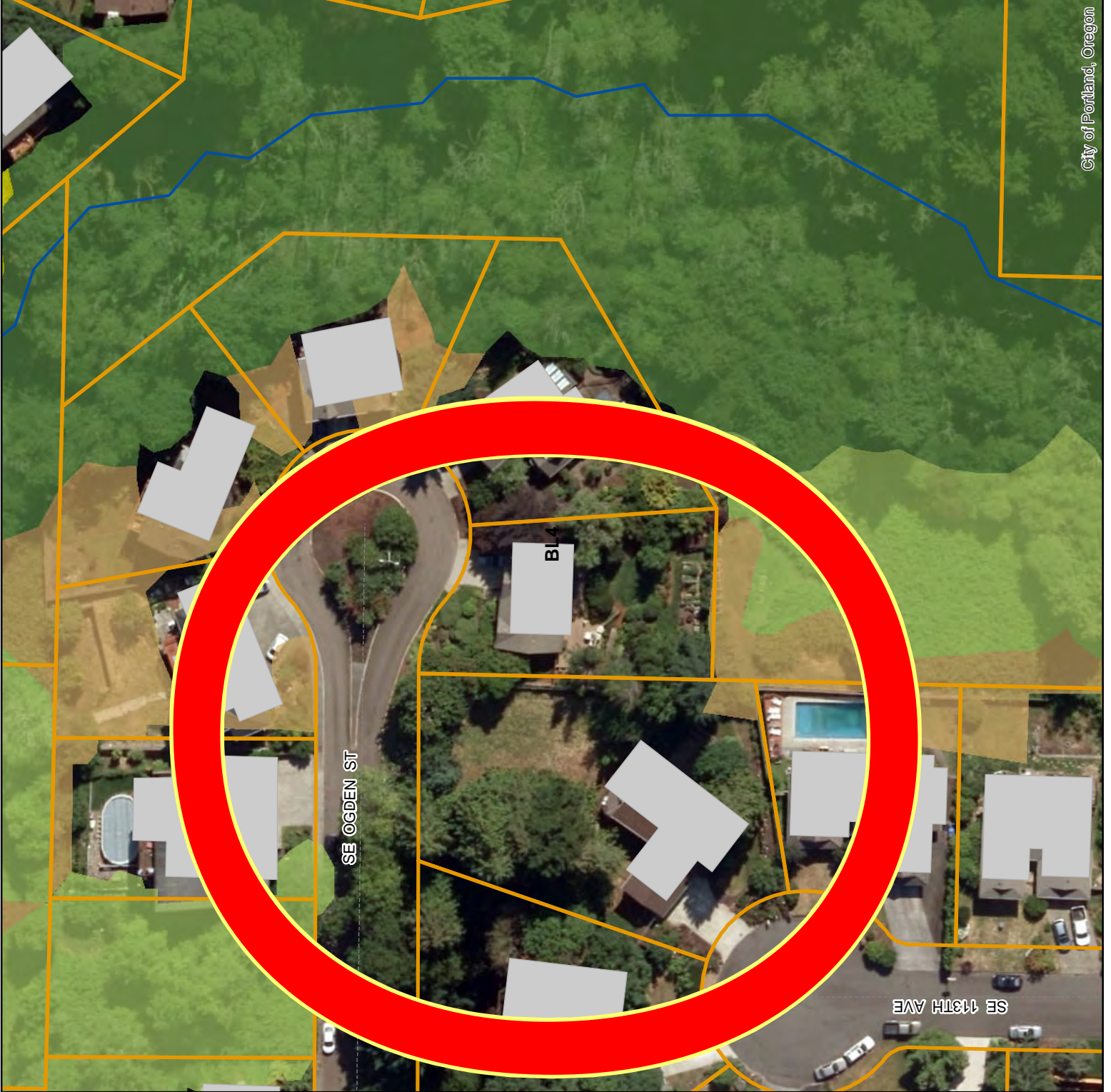
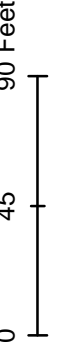
Legend

-  taxlots
-  piped stream segment
-  open stream channel
-  Wetlands
-  building footprints
-  forest
-  woodland
-  shrubland
-  herbaceous

DRAFT

August 20, 2020

The information on the map was derived from digital databases. Care was taken in the creation of this map but it is provided "as is". The City of Portland ensures meaningful access to city programs, services, and activities to comply with Civil Rights Title VI and ADA Title II laws and reasonably provides: translation, interpretation, modifications, accommodations, alternative formats, auxiliary aids and services. To request these services, contact 503-823-7700, City TTY: 503-823-6868, Relay Service: 711.



City of Portland, Oregon



Environmental Overlay Zone Map Correction Project

Water Features

NW Winston and Royal

Legend



taxlots



pipied stream segment



open stream channel



Wetlands



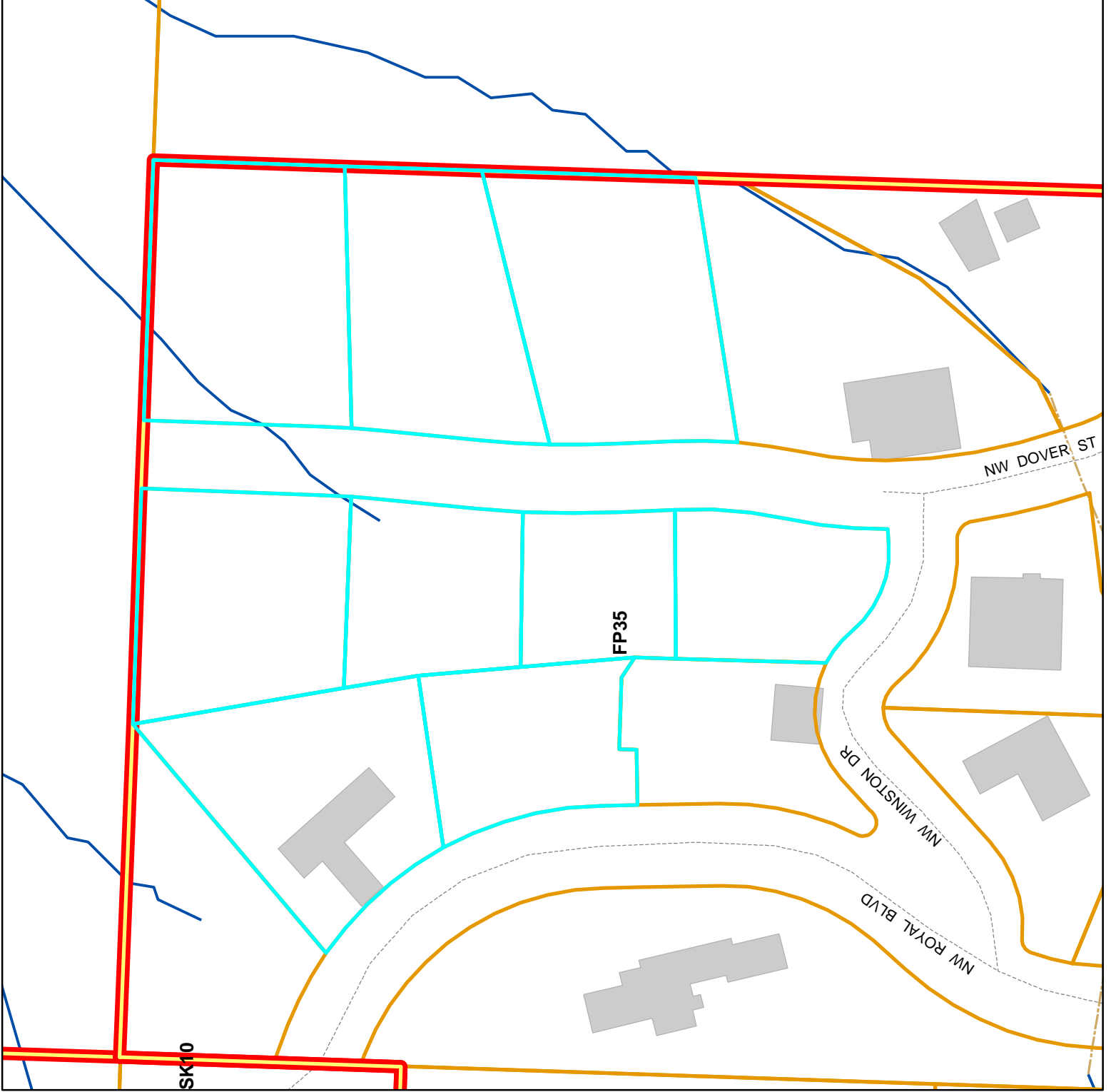
building footprints

DRAFT

July 29, 2020

The information on the map was derived from digital databases. Care was taken in the creation of this map but it is provided "as is". The City of Portland ensures meaningful access to city programs, services, and activities to comply with Civil Rights Title VI and ADA Title II laws and reasonably provides: translation, interpretation, modifications, accommodations, alternative formats, auxiliary aids and services. To request these services, contact 503-823-7700, City TTY 503-823-6868, Relay Service: 711.

0 65 130 Feet





Bureau of Planning and Sustainability
Innovation. Collaboration. Practical Solutions.

City of Portland, Oregon

Environmental Overlay Zone Map Correction Project

Natural Resources - After
10500 SW 25th Ave
R154198

Explanation: Clear and obvious stream channel running through middle of site. No water was found in channel. Location of stream matches ravine in middle of site that is obvious in lidar hillshade data.

Stream that was featured in NE corner of site does not exist. Explored the ravine, the location of which was obvious, but no channel could be found there.

Legend

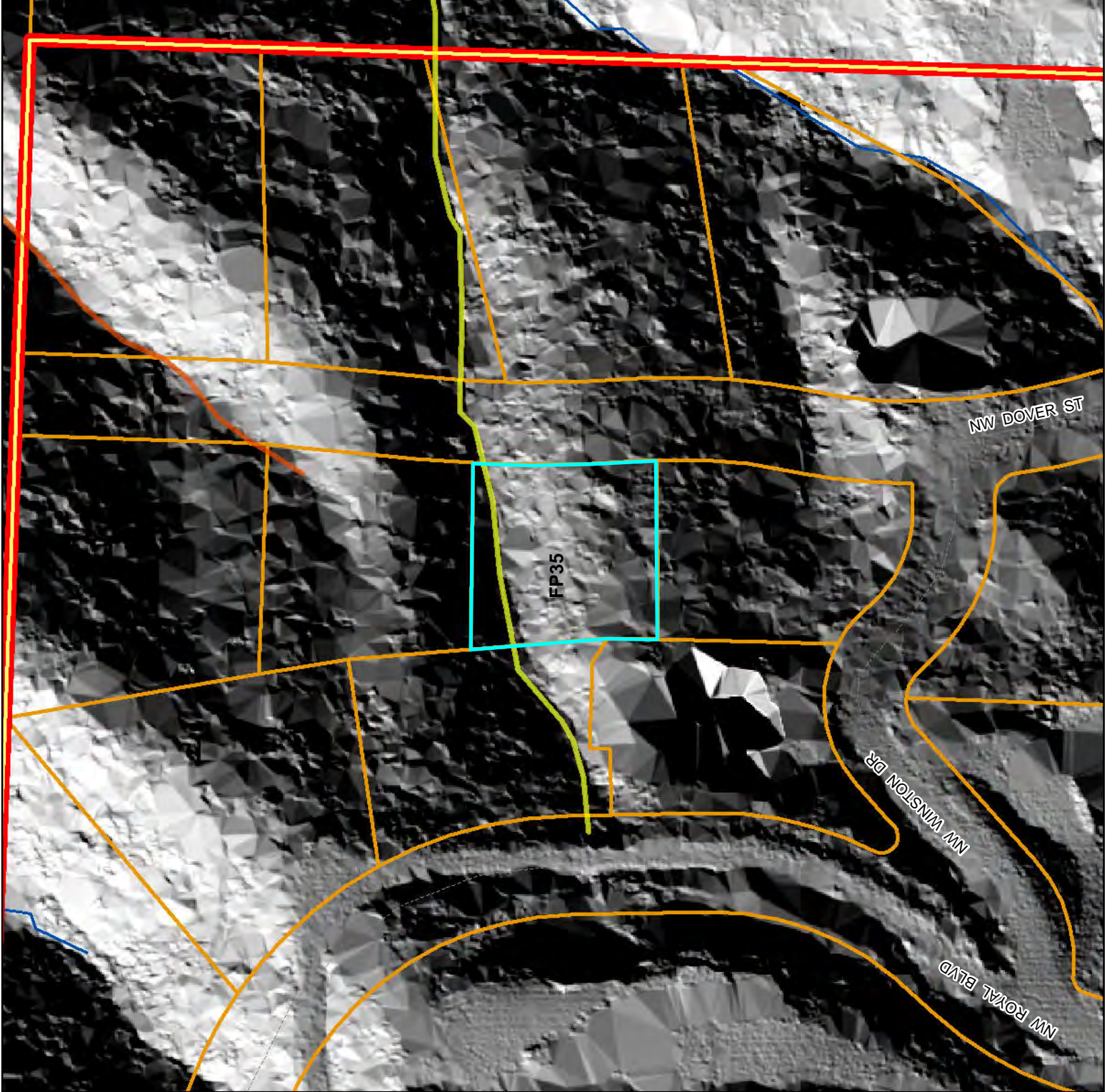
-  StreamAdd_NWRoyal
-  StreamDelete_NWRoyal
-  taxlots
-  piped stream segment
-  open stream channel
-  Wetlands

DRAFT

August 24, 2020

The information on the map was derived from digital databases. Care was taken in the creation of this map but it is provided "as is". The City of Portland ensures meaningful access to city programs, services, and activities to comply with Civil Rights Title VI and ADA Title II laws and reasonably provides: translation, interpretation, modifications, accommodations, alternative formats, auxiliary aids and services. To request these services, contact 503-823-7700, City TTY: 503-823-6868, Relay Service: 711.

0 55 110 Feet














Environmental Overlay Zone Map Correction Project

Natural Resources - Before
12130 SW 34th Ave

Explanation:

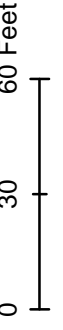
Legend

-  taxlots
-  piped stream segment
-  open stream channel
-  Wetlands
-  building footprints
-  forest
-  woodland
-  shrubland
-  herbaceous

DRAFT

August 11, 2020

The information on the map was derived from digital databases. Care was taken in the creation of this map but it is provided "as is". The City of Portland ensures meaningful access to city programs, services, and activities to comply with Civil Rights Title VI and ADA Title II laws and reasonably provides: translation, interpretation, modifications, accommodations, alternative formats, auxiliary aids and services. To request these services, contact 503-823-7700, City TTY 503-823-6868, Relay Service: 711.















Environmental Overlay Zone Map Correction Project

Natural Resources - After
12130 SW 34th Ave

Explanation: Delete stream from
inventory and adjust forest mapping
to exclude isolated and ornamental
trees.

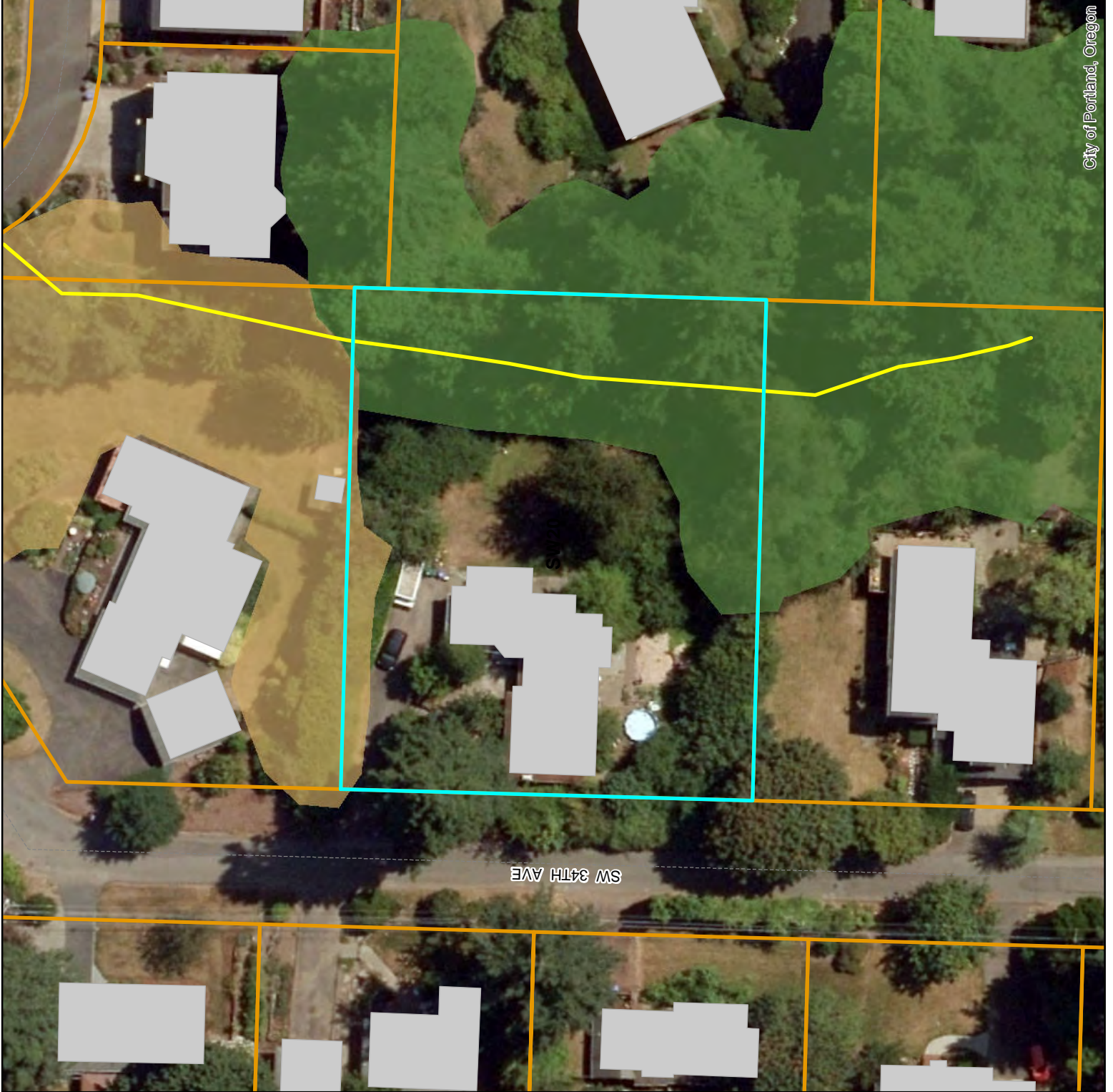
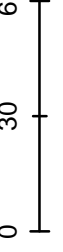
Legend

-  Delete Stream
-  taxlots
-  piped stream segment
-  open stream channel
-  Wetlands
-  building footprints
-  forest
-  woodland
-  shrubland
-  herbaceous

DRAFT

August 11, 2020

The information on the map was derived from digital databases. Care was taken in the creation of this map but it is provided "as is". The City of Portland ensures meaningful access to city programs, services, and activities to comply with Civil Rights Title VI and ADA Title II laws and reasonably provides: translation, interpretation, modifications, accommodations, alternative formats, auxiliary aids and services. To request these services, contact 503-823-7700, City TTY 503-823-6868, Relay Service: 711.





Environmental Overlay Zone Map Correction Project

Vegetation and Slope

2725 SW Streamside Dr

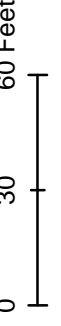
Legend

-  taxlots
-  steep slopes (25% or more)
-  forest
-  woodland
-  shrubland
-  herbaceous

DRAFT

June 17, 2020

The information on the map was derived from digital databases. Care was taken in the creation of this map but it is provided "as is". The City of Portland ensures meaningful access to city programs, services, and activities to comply with Civil Rights Title VI and ADA Title II laws and reasonably provides: translation, interpretation, modifications, accommodations, alternative formats, auxiliary aids and services. To request these services, contact 503-823-7700, City TTY: 503-823-6868, Relay Service: 711.













Environmental Overlay Zone Map Correction Project

Natural Resources - After
2725 SW Streamside Dr (R277678)

**Explanation: Adjust vegetation
mapping to align with the
high structure tree canopy**

Legend

-  site
-  taxlots
-  piped stream segment
-  open stream channel
-  forest
-  woodland
-  shrubland
-  herbaceous

DRAFT

August 7, 2020

The information on the map was derived from digital databases. Care was taken in the creation of this map but it is provided "as is". The City of Portland ensures meaningful access to city programs, services, and activities to comply with Civil Rights Title VI and ADA Title II laws and reasonably provides: translation, interpretation, modifications, accommodations, alternative formats, auxiliary aids and services. To request these services, contact 503-823-7700, City ITTY 503-823-6868, Relay Service: 711.

0 62.5 125 Feet





Bureau of Planning and Sustainability
 Innovation. Collaboration. Practical Solutions.

City of Portland, Oregon

Environmental Overlay Zone Map Correction Project

Vegetation and Slope

1021 SW STEPHENSON CT



Legend

-  taxlots
-  steep slopes (25% or more)
-  forest
-  woodland
-  shrubland
-  herbaceous

DRAFT

July 23, 2020

The information on the map was derived from digital databases. Care was taken in the creation of this map but it is provided "as is". The City of Portland ensures meaningful access to city programs, services, and activities to comply with Civil Rights Title VI and ADA Title II laws and reasonably provides: translation, interpretation, modifications, accommodations, alternative formats, auxiliary aids and services. To request these services, contact 503-823-7700, City ITTY 503-823-6868, Relay Service: 711.



City of Portland, Oregon

SW STEPHENSON CT



Bureau of Planning and Sustainability
Innovation. Collaboration. Practical Solutions.












City of Portland, Oregon

Environmental Overlay Zone Map Correction Project

Natural Resources - After
1021 SW Stephenson Ct
R172302

Explanation: Exclude single
line of trees from forest patch.
Remove erroneously mapped
steep slope.

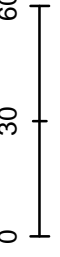
Legend

-  SlopeEdit_SWStephenson
-  taxlots
-  piped stream segment
-  open stream channel
-  Wetlands
-  building footprints
-  steep slopes (25% or more)
-  forest
-  woodland
-  shrubland
-  herbaceous

DRAFT

August 20, 2020

The information on the map was derived from digital databases. Care was taken in the creation of this map but it is provided "as is". The City of Portland ensures meaningful access to city programs, services, and activities to comply with Civil Rights Title VI and ADA Title II laws and reasonably provides: translation, interpretation, modifications, accommodations, alternative formats, auxiliary aids and services. To request these services, contact 503-823-7700, City TTY 503-823-6868, Relay Service: 711.



City of Portland, Oregon



Bureau of Planning and Sustainability
 Innovation. Collaboration. Practical Solutions.


City of Portland, Oregon

Environmental Overlay Zone Map Correction Project

Vegetation and Slope

2451 SW Bertha Blvd

Legend

-  taxlots
-  steep slopes (25% or more)
-  forest
-  woodland
-  shrubland
-  herbaceous

DRAFT

August 23, 2020

The information on the map was derived from digital databases. Care was taken in the creation of this map but it is provided "as is". The City of Portland ensures meaningful access to city programs, services, and activities to comply with Civil Rights Title VI and ADA Title II laws and reasonably provides: translation, interpretation, modifications, accommodations, alternative formats, auxiliary aids and services. To request these services, contact 503-823-7700, City TTY 503-823-6868, Relay Service: 711.





Bureau of Planning and Sustainability
 Innovation. Collaboration. Practical Solutions.










City of Portland, Oregon

Environmental Overlay Zone Map Correction Project

Natural Resources - After
 2451 SW Bertha Blvd
 R115852

Explanation: Remap forest
 vegetation. Forest only has
 small overlap with house.

Legend

-  taxlots
-  piped stream segment
-  open stream channel
-  Wetlands
-  building footprints
-  forest
-  woodland
-  shrubland
-  herbaceous

DRAFT

August 26, 2020

The information on the map was derived from digital databases. Care was taken in the creation of this map but it is provided "as is". The City of Portland ensures meaningful access to city programs, services, and activities to comply with Civil Rights Title VI and ADA Title II laws and reasonably provides: translation, interpretation, modifications, accommodations, alternative formats, auxiliary aids and services. To request these services, contact 503-823-7700, City TTY: 503-823-6868, Relay Service: 711.



0 20 40 Feet



City of Portland, Oregon



Environmental Overlay Zone Map Correction Project

Natural Resources - Before
10905 SE Mt Scott Blvd

Explanation:

Legend



taxlots



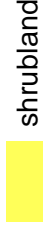
steep slopes (25% or more)



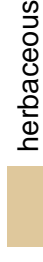
forest



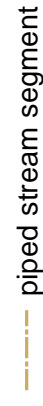
woodland



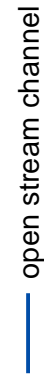
shrubland



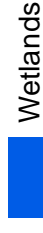
herbaceous



piped stream segment



open stream channel



Wetlands



building footprints

DRAFT

July 28, 2020

The information on the map was derived from digital databases. Care was taken in the creation of this map but it is provided "as is". The City of Portland ensures meaningful access to city programs, services, and activities to comply with Civil Rights Title VI and ADA Title II laws and reasonably provides: translation, interpretation, modifications, accommodations, alternative formats, auxiliary aids and services. To request these services, contact 503-823-7700, City TTY: 503-823-6868, Relay Service: 711.

0 25 50 Feet





Environmental Overlay Zone Map Correction Project

Natural Resources - After
10905 SE Mt Scott Blvd

Explanation: Remove steep
slope designation from areas
that are not steep.

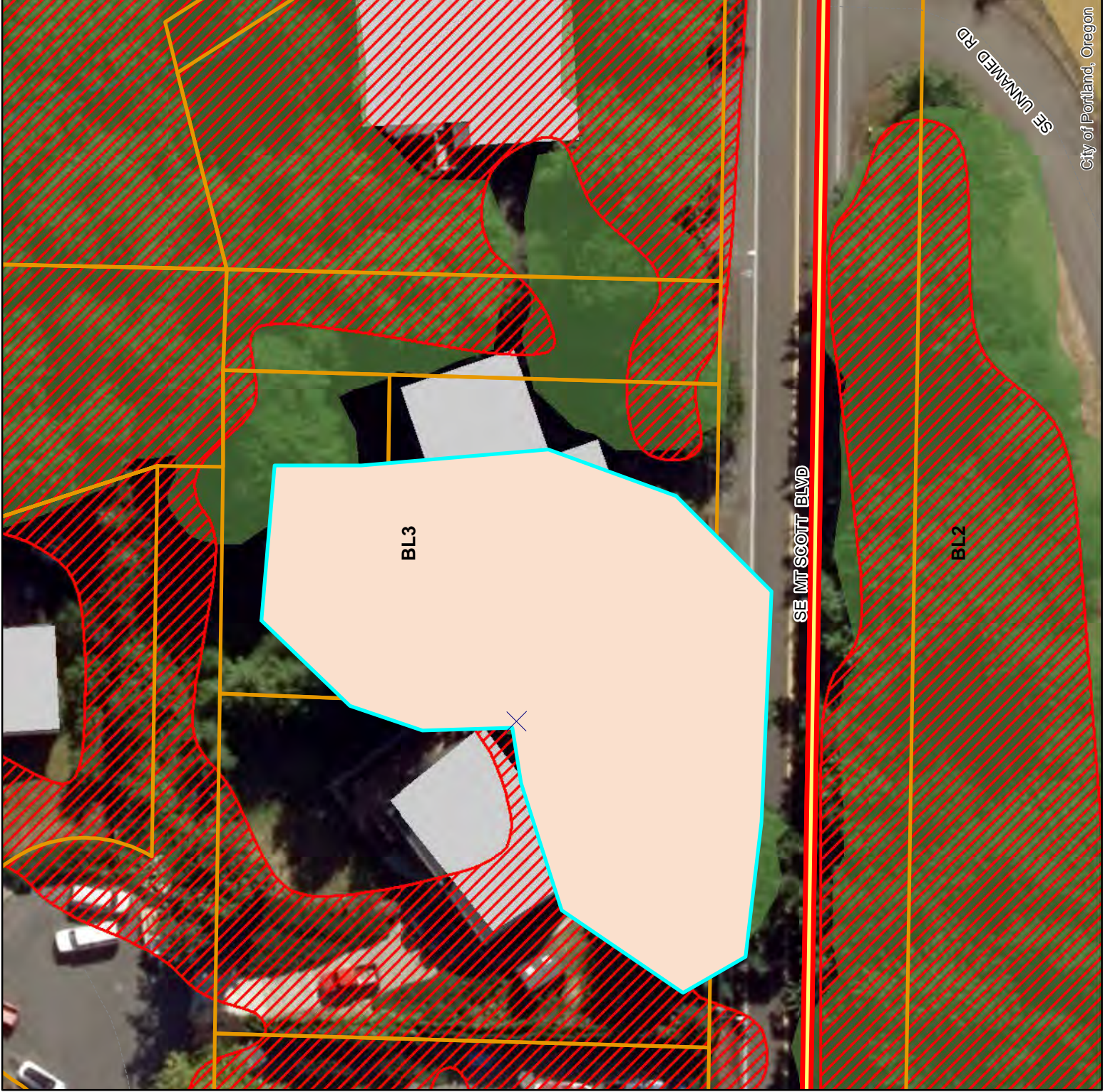
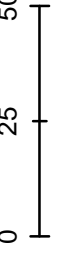
Legend

- SlopeEdit_10905MtScottBlvd
- taxlots
- steep slopes (25% or more)
- forest
- woodland
- shrubland
- herbaceous
- piped stream segment
- open stream channel
- Wetlands
- building footprints

DRAFT

July 28, 2020

The information on the map was derived from digital databases
Care was taken in the creation of this map but it is provided "as
is". The City of Portland ensures meaningful access to city
programs, services, and activities to comply with Civil Rights
Title VI and ADA Title II laws and reasonably provides:
translation, interpretation, modifications, accommodations,
alternative formats, auxiliary aids and services. To request
these services, contact 503-823-7700, City TTY
503-823-6868, Relay Service: 711.





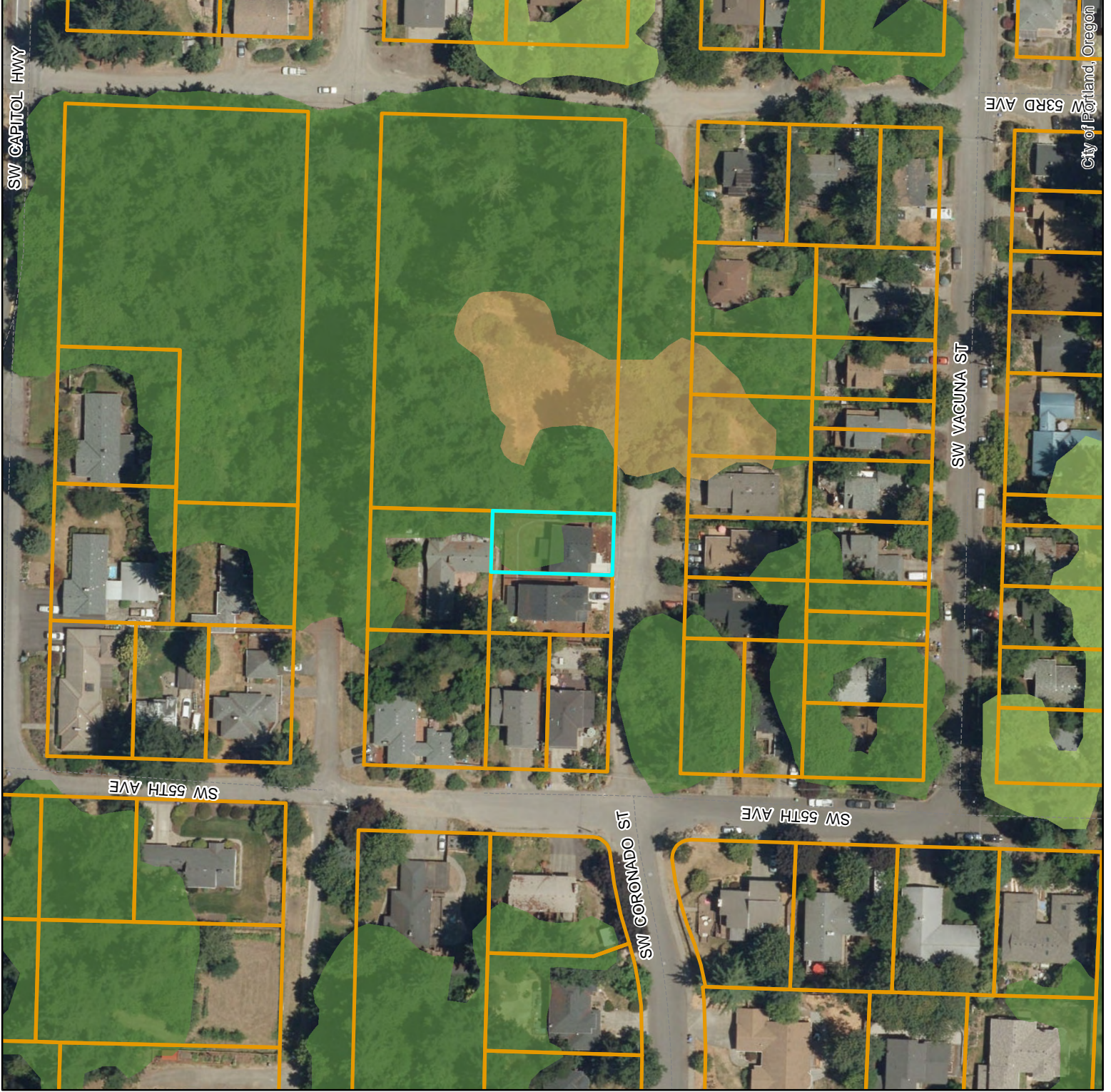
Bureau of Planning and Sustainability
Innovation. Collaboration. Practical Solutions.

City of Portland, Oregon






Environmental Overlay Zone Map Correction Project

Old Vegetation Mapping

5435 SW Coronado St



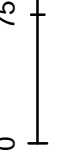
Legend

-  taxlots
-  forest
-  woodland
-  shrubland
-  herbaceous

DRAFT

June 17, 2020

The information on the map was derived from digital databases. Care was taken in the creation of this map but it is provided "as is". The City of Portland ensures meaningful access to city programs, services, and activities to comply with Civil Rights Title VI and ADA Title II laws and reasonably provides: translation, interpretation, modifications, accommodations, alternative formats, auxiliary aids and services. To request these services, contact 503-823-7700, City TTY 503-823-6868, Relay Service: 711.



City of Portland, Oregon



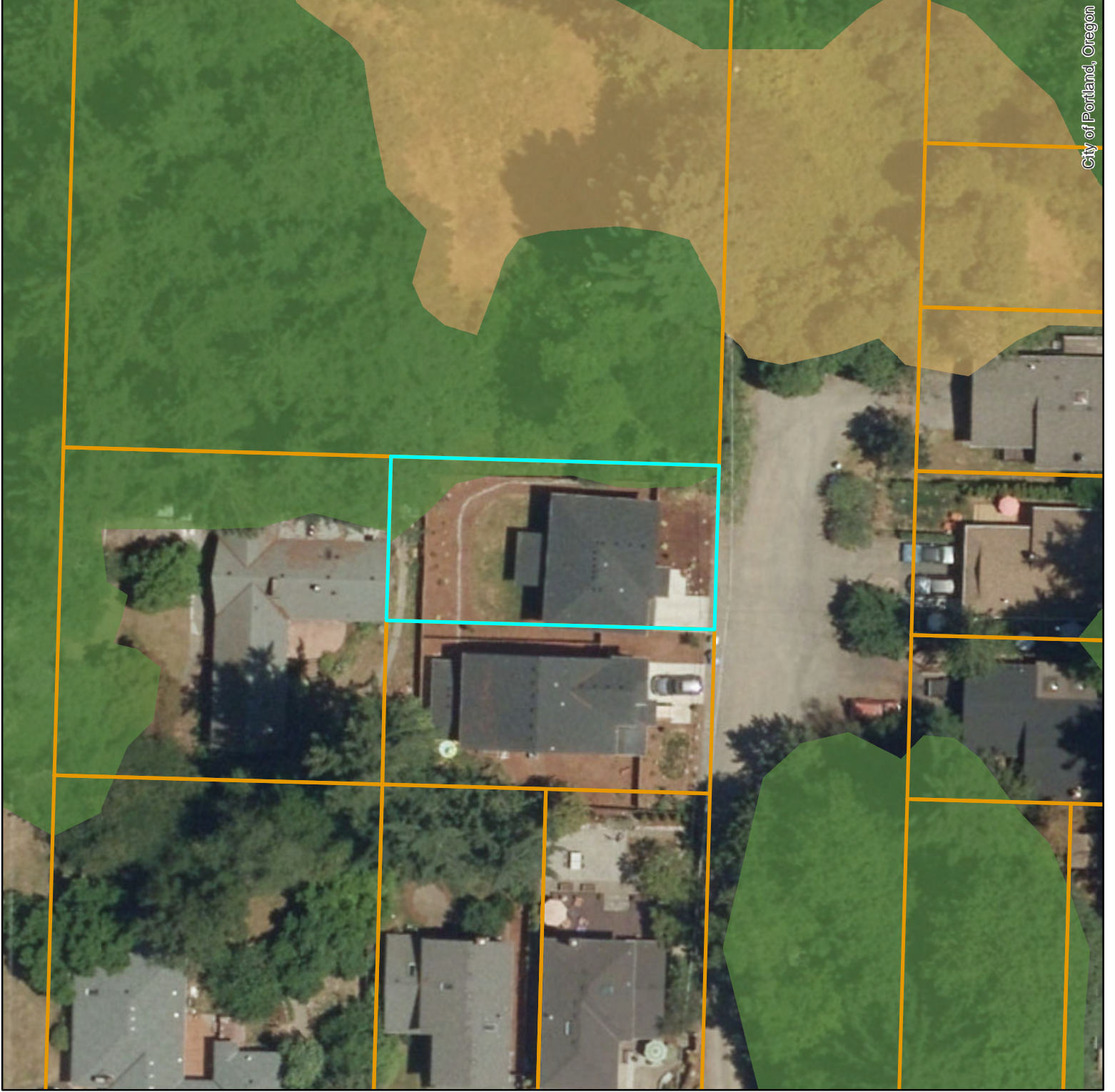
Bureau of Planning and Sustainability
 Innovation. Collaboration. Practical Solutions.

City of Portland, Oregon

Environmental Overlay Zone Map Correction Project



Vegetation Edits

5435 SW Coronado St



City of Portland, Oregon

Legend

-  taxlots
-  forest
-  woodland
-  shrubland
-  herbaceous

DRAFT

June 17, 2020

The information on the map was derived from digital databases. Care was taken in the creation of this map but it is provided "as is". The City of Portland ensures meaningful access to city programs, services, and activities to comply with Civil Rights Title VI and ADA Title II laws and reasonably provides: translation, interpretation, modifications, accommodations, alternative formats, auxiliary aids and services. To request these services, contact 503-823-7700, City TTY 503-823-6868, Relay Service: 711.





Bureau of Planning and Sustainability
 Innovation. Collaboration. Practical Solutions.

City of Portland, Oregon



Environmental Overlay Zone Map Correction Project

Water Features

8404 NW THOMPSON RD



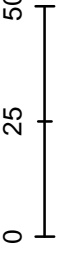
Legend

-  taxlots
-  piped stream segment
-  open stream channel
-  Wetlands
-  building footprints

DRAFT

July 23, 2020

The information on the map was derived from digital databases. Care was taken in the creation of this map but it is provided "as is". The City of Portland ensures meaningful access to city programs, services, and activities to comply with Civil Rights Title VI and ADA Title II laws and reasonably provides: translation, interpretation, modifications, accommodations, alternative formats, auxiliary aids and services. To request these services, contact 503-823-7700, City ITTY 503-823-6868, Relay Service: 711.





Bureau of Planning and Sustainability
Innovation. Collaboration. Practical Solutions.








City of Portland, Oregon

Environmental Overlay Zone Map Correction Project

Natural Resources - After
8404 NW Thompson Rd
R270771

Explanation: Realign stream and remove portions of stream uphill of the seep that was found. Below the seep there was flowing water. down to the culvert at the edge of NW Pinnacle Dr. Above the seep the channel was dry.

Legend

-  StreamAdd_8404NWTThomps
 -  StreamDelete_8404NWTThom
 -  taxlots
 -  piped stream segment
 -  open stream channel
 -  Wetlands
 -  building footprints
- DRAFT**

August 20, 2020

The information on the map was derived from digital databases. Care was taken in the creation of this map but it is provided "as is". The City of Portland ensures meaningful access to city programs, services, and activities to comply with Civil Rights Title VI and ADA Title II laws and reasonably provides: translation, interpretation, modifications, accommodations, alternative formats, auxiliary aids and services. To request these services, contact 503-823-7700, City TTY 503-823-6868, Relay Service: 711.



0 20 40 Feet



City of Portland, Oregon



Environmental Overlay Zone Map Correction Project

Vegetation and Slope

2415 SW Scholls Ferry Rd

Legend

-  taxlots
-  steep slopes (25% or more)
-  forest
-  woodland
-  shrubland
-  herbaceous

DRAFT

June 17, 2020

The information on the map was derived from digital databases. Care was taken in the creation of this map but it is provided "as is". The City of Portland ensures meaningful access to city programs, services, and activities to comply with Civil Rights Title VI and ADA Title II laws and reasonably provides: translation, interpretation, modifications, accommodations, alternative formats, auxiliary aids and services. To request these services, contact 503-823-7700, City TTY: 503-823-6868, Relay Service: 711.

0 45 90 Feet













Environmental Overlay Zone Map Correction Project

Natural Resources - After
2415 SW Scholls Ferry Rd (R326996)

**Explanation: Adjust vegetation
mapping to align with the
high structure tree canopy**

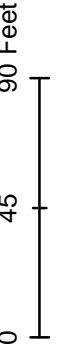
Legend

-  site
-  taxlots
-  piped stream segment
-  open stream channel
-  forest
-  woodland
-  shrubland
-  herbaceous

DRAFT

August 7, 2020

The information on the map was derived from digital databases. Care was taken in the creation of this map but it is provided "as is". The City of Portland ensures meaningful access to city programs, services, and activities to comply with Civil Rights Title VI and ADA Title II laws and reasonably provides: translation, interpretation, modifications, accommodations, alternative formats, auxiliary aids and services. To request these services, contact 503-823-7700, City ITTY 503-823-6868, Relay Service: 711.





Bureau of Planning and Sustainability
 Innovation. Collaboration. Practical Solutions.

City of Portland, Oregon

Environmental Overlay Zone Map Correction Project

Natural Resources - Before
11603 S Summerville

Explanation:

Legend

-  taxlots
-  steep slopes (25% or more)
-  forest
-  woodland
-  shrubland
-  herbaceous

DRAFT

July 30, 2020

The information on the map was derived from digital databases. Care was taken in the creation of this map but it is provided "as is". The City of Portland ensures meaningful access to city programs, services, and activities to comply with Civil Rights Title VI and ADA Title II laws and reasonably provides: translation, interpretation, modifications, accommodations, alternative formats, auxiliary aids and services. To request these services, contact 503-823-7700, City TTY: 503-823-6868, Relay Service: 711.

0 30 60 Feet



City of Portland, Oregon



Bureau of Planning and Sustainability
Innovation. Collaboration. Practical Solutions.

City of Portland, Oregon

Environmental Overlay Zone Map Correction Project

**Natural Resources - After
11603 S Summerville**

**Explanation: Adjust forest veg
mapping to exclude small stand
of redwood trees that are not
part of forest patch.**

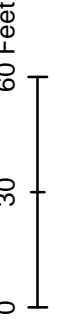
Legend

-  taxlots
-  steep slopes (25% or more)
-  forest
-  woodland
-  shrubland
-  herbaceous

DRAFT

July 30, 2020

The information on the map was derived from digital databases. Care was taken in the creation of this map but it is provided "as is". The City of Portland ensures meaningful access to city programs, services, and activities to comply with Civil Rights Title VI and ADA Title II laws and reasonably provides: translation, interpretation, modifications, accommodations, alternative formats, auxiliary aids and services. To request these services, contact 503-823-7700, City TTY 503-823-6868, Relay Service: 711.





Bureau of Planning and Sustainability
 Innovation. Collaboration. Practical Solutions.

City of Portland, Oregon

Environmental Overlay Zone Map Correction Project

Water Features

1310 SW TAYLORS FERRY RD

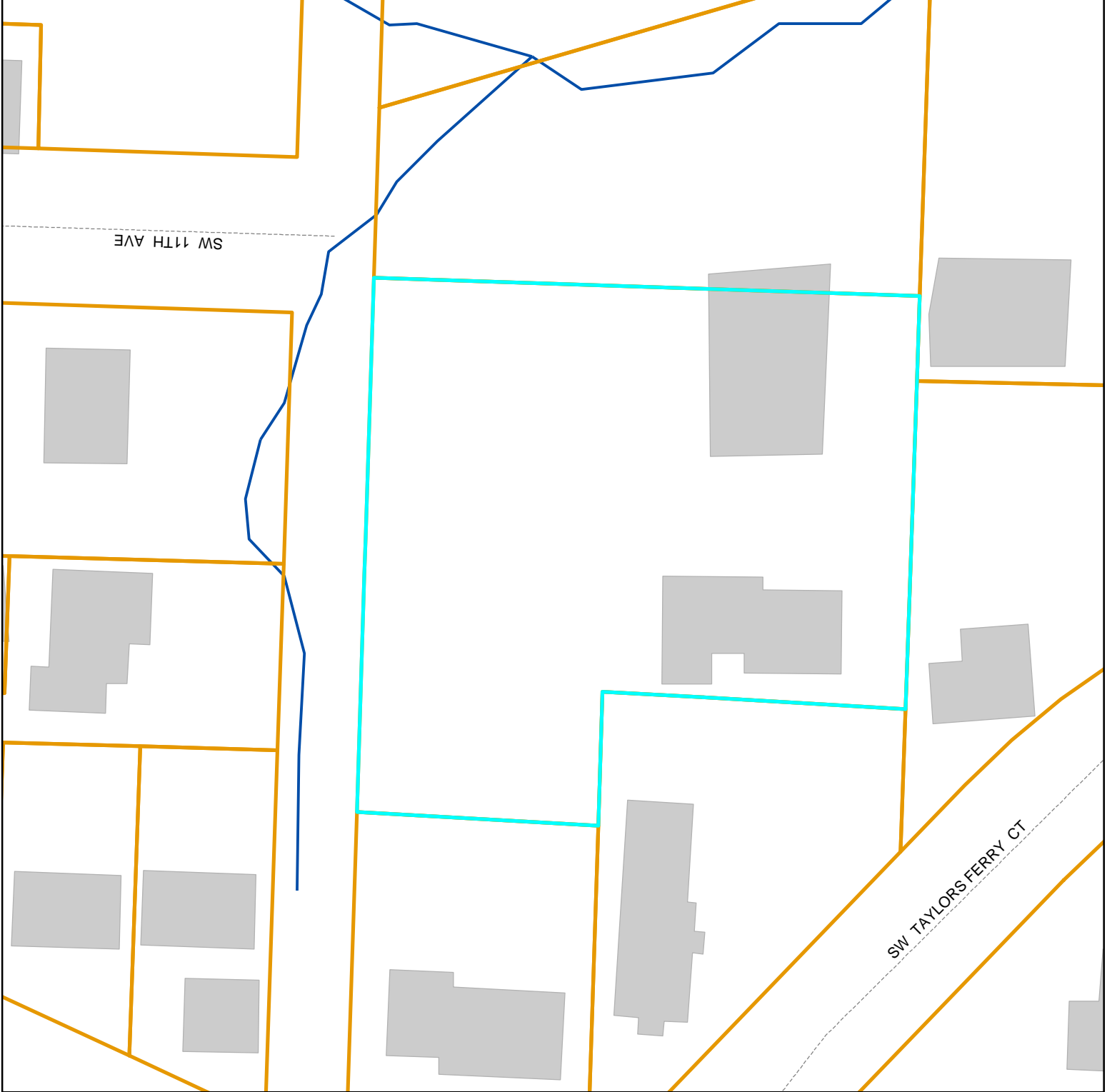
Legend

-  taxlots
-  piped stream segment
-  open stream channel
-  Wetlands
-  1996 Flood Area
-  FEMA 100-year floodplain
-  building footprints

DRAFT

June 25, 2020

The information on the map was derived from digital databases. Care was taken in the creation of this map but it is provided "as is". The City of Portland ensures meaningful access to city programs, services, and activities to comply with Civil Rights Title VI and ADA Title II laws and reasonably provides: translation, interpretation, modifications, accommodations, alternative formats, auxiliary aids and services. To request these services, contact 503-823-7700, City ITTY 503-823-6868, Relay Service: 711.





Bureau of Planning and Sustainability
Innovation. Collaboration. Practical Solutions.

City of Portland, Oregon

Environmental Overlay Zone Map Correction Project

Vegetation and Slope

1310 SW TAYLORS FERRY RD



City of Portland, Oregon

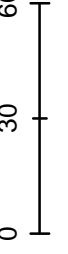
Legend

-  taxlots
-  steep slopes (25% or more)
-  forest
-  woodland
-  shrubland
-  herbaceous

DRAFT

June 25, 2020

The information on the map was derived from digital databases. Care was taken in the creation of this map but it is provided "as is". The City of Portland ensures meaningful access to city programs, services, and activities to comply with Civil Rights Title VI and ADA Title II laws and reasonably provides: translation, interpretation, modifications, accommodations, alternative formats, auxiliary aids and services. To request these services, contact 503-823-7700, City ITTY 503-823-6868, Relay Service: 711.













Environmental Overlay Zone Map Correction Project

Natural Resources - After
1310 SW Taylors Ferry Rd (R227977)

Explanation: No change - confirmed
streams and forest canopy within
right-of-way


Legend

-  site
-  taxlots
-  piped stream segment
-  open stream channel
-  forest
-  woodland
-  shrubland
-  herbaceous

DRAFT

August 7, 2020

The information on the map was derived from digital databases. Care was taken in the creation of this map but it is provided "as is". The City of Portland ensures meaningful access to city programs, services, and activities to comply with Civil Rights Title VI and ADA Title II laws and reasonably provides: translation, interpretation, modifications, accommodations, alternative formats, auxiliary aids and services. To request these services, contact 503-823-7700, City ITTY 503-823-6868, Relay Service: 711.





Bureau of Planning and Sustainability
Innovation. Collaboration. Practical Solutions.

City of Portland, Oregon

Environmental Overlay Zone Map Correction Project

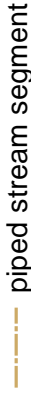
Natural Resources - After
1432 SW College St
R246691

Explanation: Remap edge of forest to follow tree canopy. Also, remove overlay from lot to follow environmental modification:
LU 93-00296

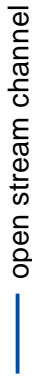
Legend



taxlots



pipd stream segment



open stream channel



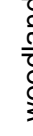
Wetlands



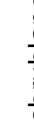
steep slopes (25% or more)




forest



woodland



shrubland


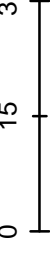


herbaceous

DRAFT

August 24, 2020

The information on the map was derived from digital databases. Care was taken in the creation of this map but it is provided "as is". The City of Portland ensures meaningful access to city programs, services, and activities to comply with Civil Rights Title VI and ADA Title II laws and reasonably provides: translation, interpretation, modifications, accommodations, alternative formats, auxiliary aids and services. To request these services, contact 503-823-7700, City TTY: 503-823-6868, Relay Service: 711.



The screenshot displays a web-based map application interface. At the top left, the address "11222 SW 27th Ave" is entered in the search bar. The map shows a residential area with various environmental overlays. A white rectangular box highlights a specific area on the map. On the right side, there is a legend panel with the following sections:

- Scenic (s) overlay zone change areas**: Represented by a purple triangle icon.
- Environmental Overlay Zone Map Correction Resource Sites**: Represented by a white triangle icon.
- Environmental Overlay Zone Map Correction Study Areas**: Represented by a white triangle icon.
- Natural Resources**:
 - Vegetation**:
 - Forest: Dark green square
 - Woodland: Light green square
 - Shrubland: Brown square
 - Herbaceous: Yellow square

At the bottom of the map, the text "Maxar | City of Portland, Oregon" is visible on the left, and "Powered by Esri" is on the right. The Windows taskbar is visible at the very bottom, showing the search bar and several application icons.



Bureau of Planning and Sustainability
Innovation. Collaboration. Practical Solutions.

City of Portland, Oregon

Environmental Overlay Zone Map Correction Project

Natural Resources - After
11222 SW 27th Ave (R232752)

Explanation: Adjusted the vegetation
mapping to align with the high
structure tree canopy

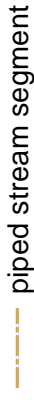
Legend



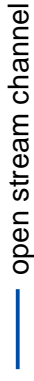
site



taxlots



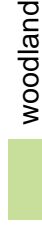
pipd stream segment



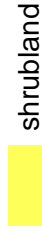
open stream channel



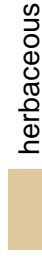
forest



woodland



shrubland



herbaceous

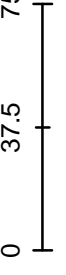


City of Portland, Oregon

DRAFT

August 25, 2020

The information on the map was derived from digital databases. Care was taken in the creation of this map but it is provided "as is". The City of Portland ensures meaningful access to city programs, services, and activities to comply with Civil Rights Title VI and ADA Title II laws and reasonably provides: translation, interpretation, modifications, accommodations, alternative formats, auxiliary aids and services. To request these services, contact 503-823-7700, City ITTY 503-823-6868, Relay Service: 711.





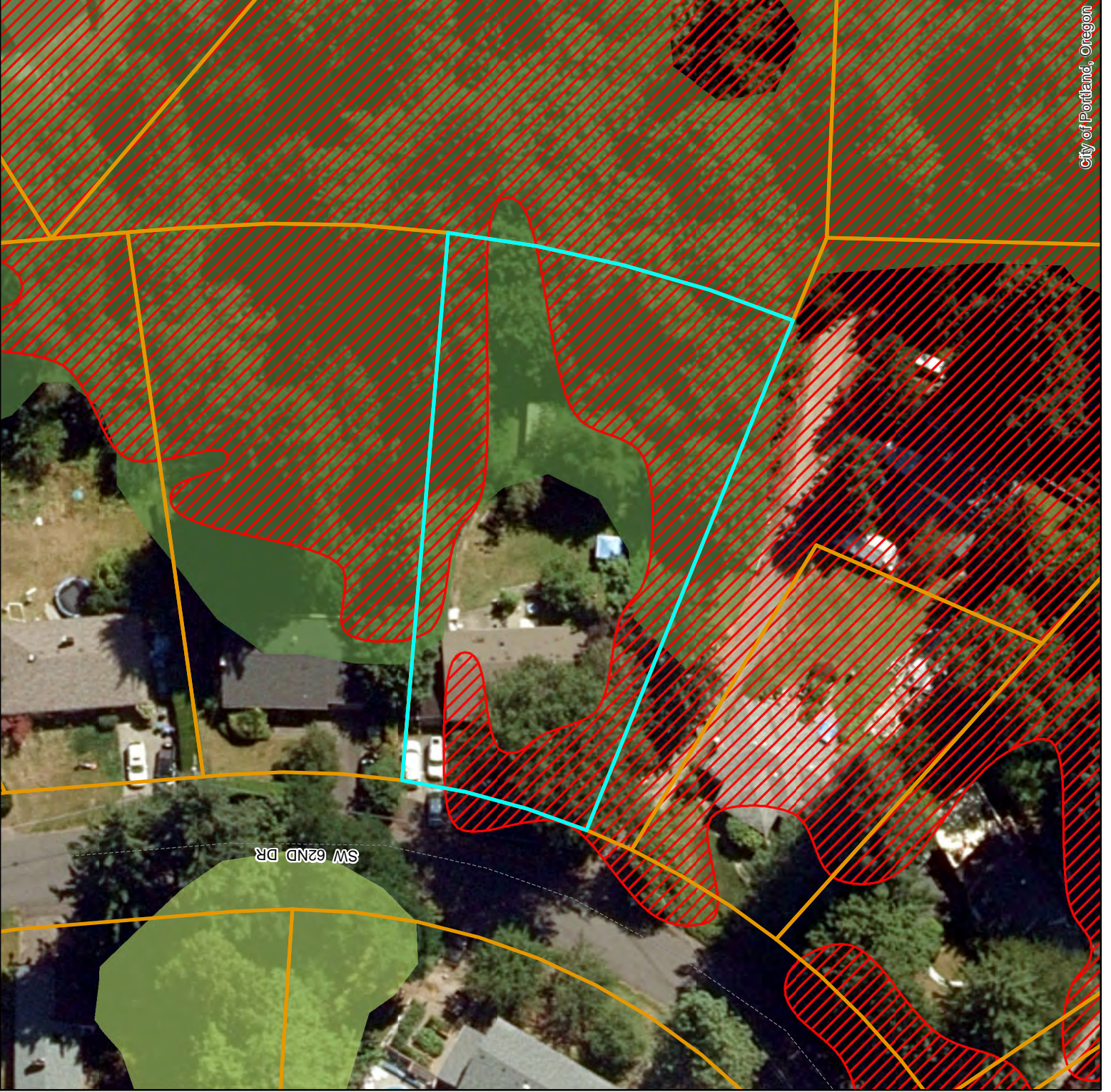
Bureau of Planning and Sustainability
Innovation. Collaboration. Practical Solutions.

City of Portland, Oregon

Environmental Overlay Zone Map Correction Project

Vegetation and Slope

9486 SW 62ND DR



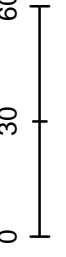
Legend

-  taxlots
-  steep slopes (25% or more)
-  forest
-  woodland
-  shrubland
-  herbaceous

DRAFT

June 25, 2020

The information on the map was derived from digital databases. Care was taken in the creation of this map but it is provided "as is". The City of Portland ensures meaningful access to city programs, services, and activities to comply with Civil Rights Title VI and ADA Title II laws and reasonably provides: translation, interpretation, modifications, accommodations, alternative formats, auxiliary aids and services. To request these services, contact 503-823-7700, City ITTY 503-823-6868, Relay Service: 711.



City of Portland, Oregon












Environmental Overlay Zone Map Correction Project

Natural Resources - After
 9489 SW 62nd Dr (R291167)

**Explanation: Adjusted the vegetation
 mapping to align with the high
 structure tree canopy**

Legend

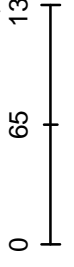
-  site
-  taxlots
-  piped stream segment
-  open stream channel
-  forest
-  woodland
-  shrubland
-  herbaceous



DRAFT

August 7, 2020

The information on the map was derived from digital databases. Care was taken in the creation of this map but it is provided "as is". The City of Portland ensures meaningful access to city programs, services, and activities to comply with Civil Rights Title VI and ADA Title II laws and reasonably provides: translation, interpretation, modifications, accommodations, alternative formats, auxiliary aids and services. To request these services, contact 503-823-7700, City ITTY 503-823-6868, Relay Service: 711.














Environmental Overlay Zone Map Correction Project

Natural Resources - Before
2711 NW Bullfinch Pl

Explanation:

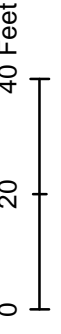
Legend

-  taxlots
-  piped stream segment
-  open stream channel
-  Wetlands
-  building footprints
-  forest
-  woodland
-  shrubland
-  herbaceous

DRAFT

August 13, 2020

The information on the map was derived from digital databases. Care was taken in the creation of this map but it is provided "as is". The City of Portland ensures meaningful access to city programs, services, and activities to comply with Civil Rights Title VI and ADA Title II laws and reasonably provides: translation, interpretation, modifications, accommodations, alternative formats, auxiliary aids and services. To request these services, contact 503-823-7700, City TTY: 503-823-6868, Relay Service: 711.





Environmental Overlay Zone Map Correction Project

Natural Resources - After
2711 NW Bullfinch Pl

Explanation: Remap forest to
exclude rows of aspens and cypress
trees.

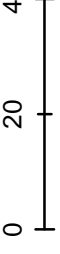
Legend

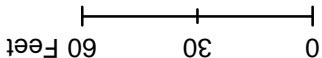
-  taxlots
-  piped stream segment
-  open stream channel
-  Wetlands
-  building footprints
-  forest
-  woodland
-  shrubland
-  herbaceous

DRAFT

August 13, 2020

The information on the map was derived from digital databases
Care was taken in the creation of this map but it is provided "as
is". The City of Portland ensures meaningful access to city
programs, services, and activities to comply with Civil Rights
Title VI and ADA Title II laws and reasonably provides:
translation, interpretation, modifications, accommodations,
alternative formats, auxiliary aids and services. To request
these services, contact 503-823-7700, City TTY
503-823-6868, Relay Service: 711.





The information on the map was derived from digital databases. Care was taken in the creation of this map but it is provided "as is". The City of Portland ensures meaningful access to city programs, services, and activities to comply with Civil Rights Title VI and ADA Title II laws and reasonably provides: translation, interpretation, modifications, accommodations, alternative formats, auxiliary aids and services. To request these services, contact 503-823-7700, City TTY 503-823-6868, Relay Service: 711.

July 13, 2020

DRAFT

- Legend**
-  taxlots
 -  forest
 -  woodland
 -  shrubland
 -  herbaceous

9707 NW HENRY CT

Vegetation

**Environmental Overlay Zone
Map Correction Project**

Bureau of Planning and Sustainability
Innovation, Collaborative, Practical Solutions.



City of Portland, Oregon



Bureau of Planning and Sustainability
 Innovation. Collaboration. Practical Solutions.

City of Portland, Oregon

Environmental Overlay Zone Map Correction Project









Natural Resources - After
 9707 NW Henry Ct
 R165225

**Explanation: Remap forest to
 exclude narrow line of trees
 that is separated from forest.**



City of Portland, Oregon

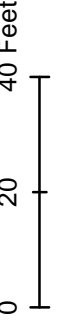
Legend

-  taxlots
-  piped stream segment
-  open stream channel
-  Wetlands
-  forest
-  woodland
-  shrubland
-  herbaceous

DRAFT

August 23, 2020

The information on the map was derived from digital databases. Care was taken in the creation of this map but it is provided "as is". The City of Portland ensures meaningful access to city programs, services, and activities to comply with Civil Rights Title VI and ADA Title II laws and reasonably provides: translation, interpretation, modifications, accommodations, alternative formats, auxiliary aids and services. To request these services, contact 503-823-7700, City TTY: 503-823-6868, Relay Service: 711.





Bureau of Planning and Sustainability
Innovation. Collaboration. Practical Solutions.

City of Portland, Oregon

Environmental Overlay Zone Map Correction Project

Vegetation and Slope

12444 SW 55th PI

Legend

-  taxlots
-  steep slopes (25% or more)
-  forest
-  woodland
-  shrubland
-  herbaceous

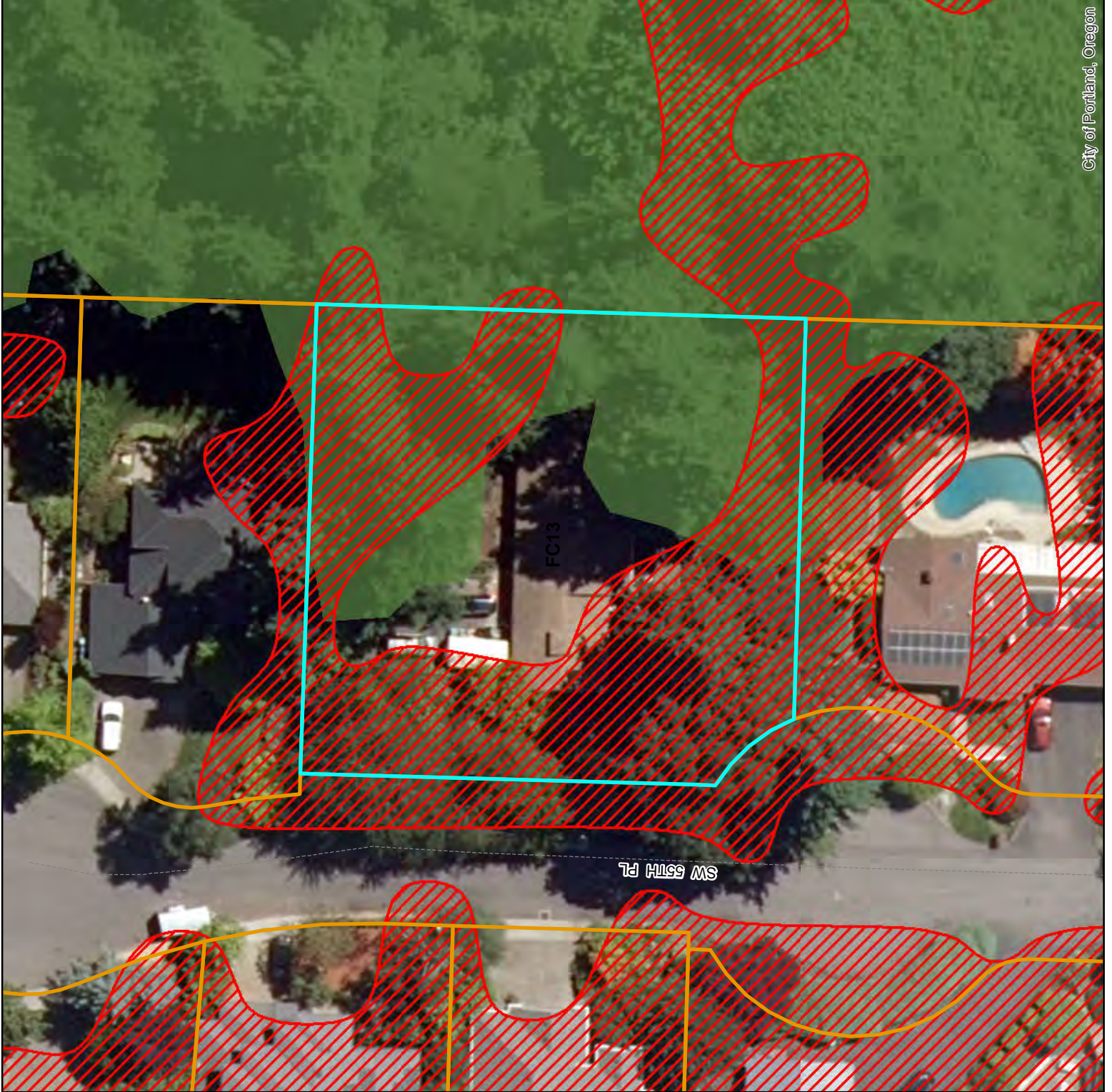
DRAFT

August 23, 2020

The information on the map was derived from digital databases. Care was taken in the creation of this map but it is provided "as is". The City of Portland ensures meaningful access to city programs, services, and activities to comply with Civil Rights Title VI and ADA Title II laws and reasonably provides: translation, interpretation, modifications, accommodations, alternative formats, auxiliary aids and services. To request these services, contact 503-823-7700, City TTY 503-823-6868, Relay Service: 711.



0 25 50 Feet



City of Portland, Oregon



Bureau of Planning and Sustainability
 Innovation. Collaboration. Practical Solutions.

City of Portland, Oregon

Environmental Overlay Zone Map Correction Project

Natural Resources - After
 12444 SW 55th PI
 R331184

Explanation: Remap forest
 vegetation. Only include trees
 that are contiguous to larger
 patch of forest.


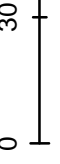
Legend

-  taxlots
-  forest
-  woodland
-  shrubland
-  herbaceous

DRAFT

August 26, 2020

The information on the map was derived from digital databases. Care was taken in the creation of this map but it is provided "as is". The City of Portland ensures meaningful access to city programs, services, and activities to comply with Civil Rights Title VI and ADA Title II laws and reasonably provides: translation, interpretation, modifications, accommodations, alternative formats, auxiliary aids and services. To request these services, contact 503-823-7700, City TTY 503-823-6868, Relay Service: 711.



City of Portland, Oregon



Bureau of Planning and Sustainability
 Innovation. Collaboration. Practical Solutions.










City of Portland, Oregon

Environmental Overlay Zone Map Correction Project

**Natural Resources - Before
 5440 SW Buddington St**

Explanation:

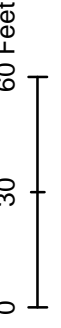
Legend

-  taxlots
-  forest
-  woodland
-  shrubland
-  herbaceous
-  piped stream segment
-  open stream channel
-  Wetlands
-  building footprints

DRAFT

July 28, 2020

The information on the map was derived from digital databases. Care was taken in the creation of this map but it is provided "as is". The City of Portland ensures meaningful access to city programs, services, and activities to comply with Civil Rights Title VI and ADA Title II laws and reasonably provides: translation, interpretation, modifications, accommodations, alternative formats, auxiliary aids and services. To request these services, contact 503-823-7700, City TTY 503-823-6868, Relay Service: 711.



City of Portland, Oregon



Environmental Overlay Zone Map Correction Project

Natural Resources - After
5440 SW Buddington St

Explanation: Adjust forest
mapping to follow the edge
of high structure canopy.

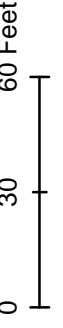
Legend

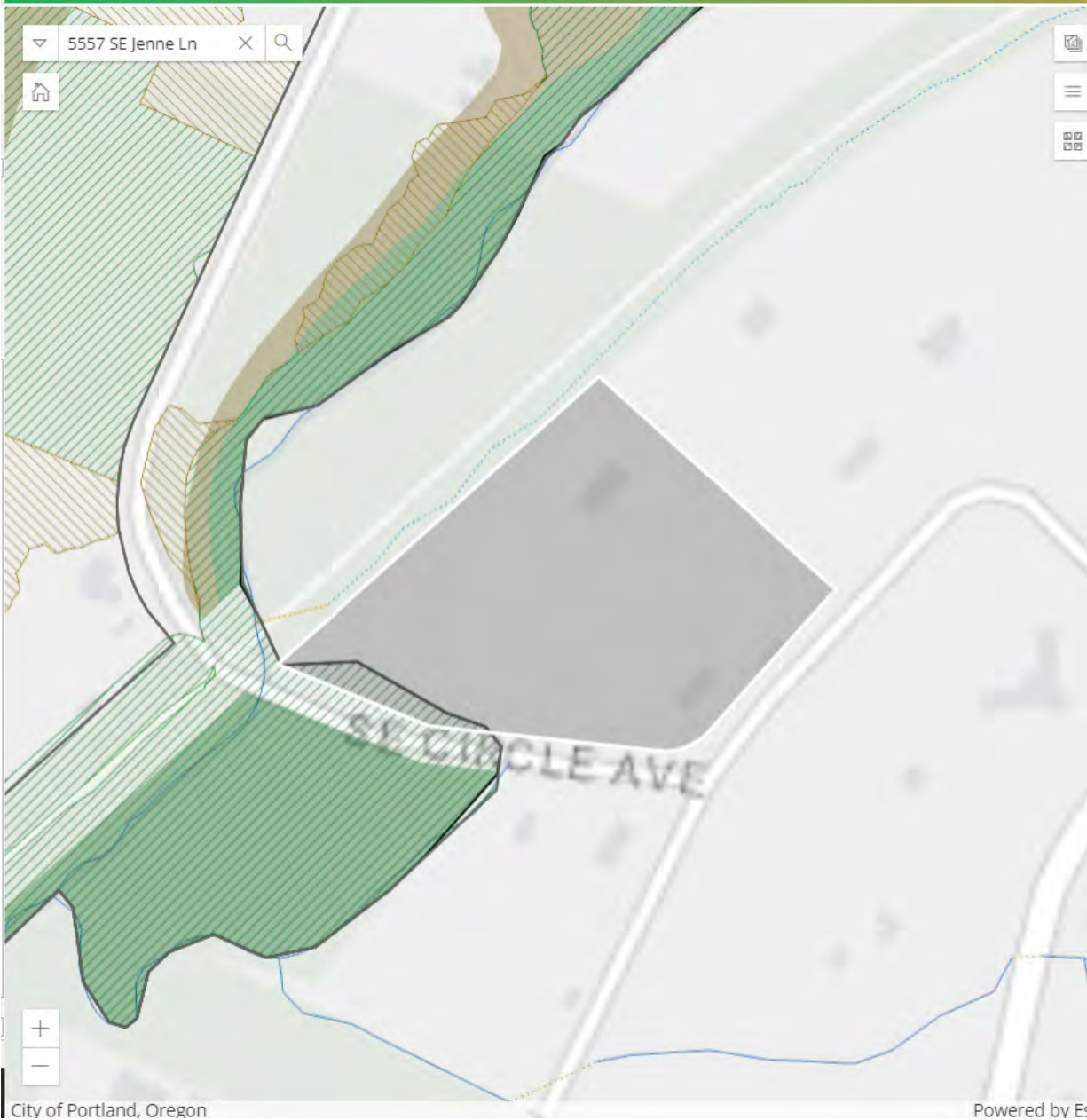
-  taxlots
-  forest
-  woodland
-  shrubland
-  herbaceous
-  piped stream segment
-  open stream channel
-  Wetlands
-  building footprints

DRAFT

July 28, 2020

The information on the map was derived from digital databases. Care was taken in the creation of this map but it is provided "as is". The City of Portland ensures meaningful access to city programs, services, and activities to comply with Civil Rights Title VI and ADA Title II laws and reasonably provides: translation, interpretation, modifications, accommodations, alternative formats, auxiliary aids and services. To request these services, contact 503-823-7700, City TTY 503-823-6868, Relay Service: 711.







Bureau of Planning and Sustainability
Innovation. Collaboration. Practical Solutions.




City of Portland, Oregon

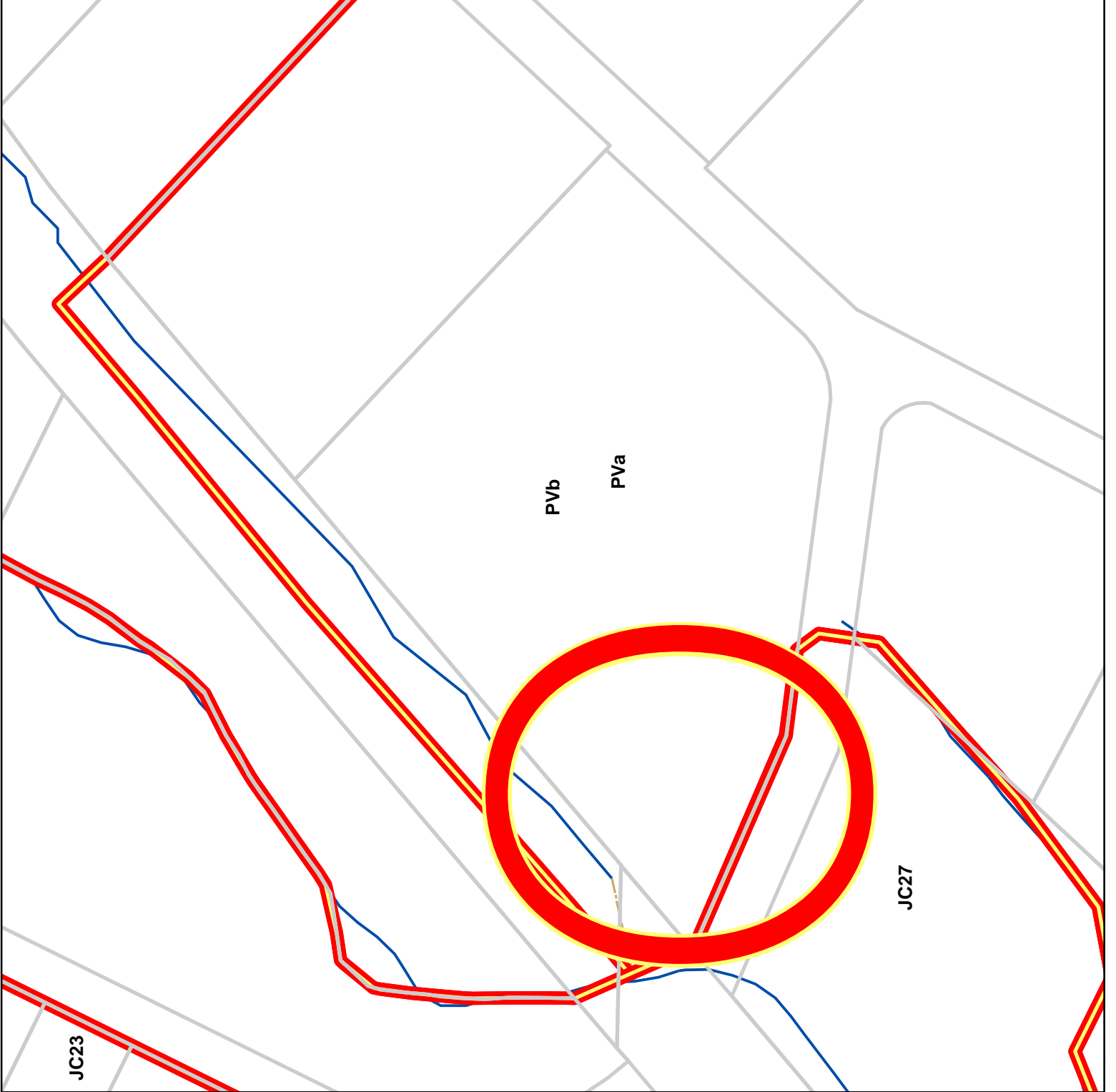
Environmental Overlay Zone Map Correction Project

Natural Resources - After
5557 SE Jenne Ln (R192823)

Explanation: Adjusted the resource site boundary to exclude all of site 5557 SE Jenne Ln which is part of the Pleasant Valley Plan District

Legend

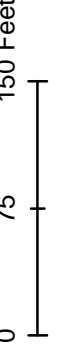
-  taxlots
-  piped stream segment
-  open stream channel



DRAFT

August 24, 2020

The information on the map was derived from digital databases. Care was taken in the creation of this map but it is provided "as is". The City of Portland ensures meaningful access to city programs, services, and activities to comply with Civil Rights Title VI and ADA Title II laws and reasonably provides: translation, interpretation, modifications, accommodations, alternative formats, auxiliary aids and services. To request these services, contact 503-823-7700, City ITTY 503-823-6868, Relay Service: 711.





Environmental Overlay Zone Map Correction Project

Natural Resources - Before
536 SW Cheltenham

Explanation:

Legend



taxlots



piped stream segment



open stream channel



Wetlands



building footprints



forest



woodland



shrubland



herbaceous

DRAFT

August 3, 2020

The information on the map was derived from digital databases. Care was taken in the creation of this map but it is provided "as is". The City of Portland ensures meaningful access to city programs, services, and activities to comply with Civil Rights Title VI and ADA Title II laws and reasonably provides: translation, interpretation, modifications, accommodations, alternative formats, auxiliary aids and services. To request these services, contact 503-823-7700, City TTY 503-823-6868, Relay Service: 711.

0 15 30 Feet














Environmental Overlay Zone Map Correction Project

Natural Resources - After
536 SW Cheltenham

Explanation: Adjust vegetation
mapping to better follow drip
line of canopy and to exclude
cedar that is not part of forest
patch.

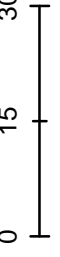
Legend

-  taxlots
-  piped stream segment
-  open stream channel
-  Wetlands
-  building footprints
-  forest
-  woodland
-  shrubland
-  herbaceous

DRAFT

August 3, 2020

The information on the map was derived from digital databases. Care was taken in the creation of this map but it is provided "as is". The City of Portland ensures meaningful access to city programs, services, and activities to comply with Civil Rights Title VI and ADA Title II laws and reasonably provides: translation, interpretation, modifications, accommodations, alternative formats, auxiliary aids and services. To request these services, contact 503-823-7700, City TTY 503-823-6868, Relay Service: 711.















Environmental Overlay Zone Map Correction Project

Natural Resources - Before
1043 NW Skyline Blvd

Explanation:

Legend

-  taxlots
-  piped stream segment
-  open stream channel
-  Wetlands
-  building footprints
-  steep slopes (25% or more)
-  forest
-  woodland
-  shrubland
-  herbaceous

DRAFT

July 30, 2020

The information on the map was derived from digital databases. Care was taken in the creation of this map but it is provided "as is". The City of Portland ensures meaningful access to city programs, services, and activities to comply with Civil Rights Title VI and ADA Title II laws and reasonably provides: translation, interpretation, modifications, accommodations, alternative formats, auxiliary aids and services. To request these services, contact 503-823-7700, City TTY: 503-823-6868, Relay Service: 711.















Environmental Overlay Zone Map Correction Project

Natural Resources - After
1043 NW Skyline Blvd

Explanation: Convert area between streams that is greater than 50 ft from the streams from p zone to c zone. This includes existing developed area.

Legend


-  taxlots
-  piped stream segment
-  open stream channel
-  Wetlands
-  building footprints
-  steep slopes (25% or more)
-  forest
-  woodland
-  shrubland
-  herbaceous

DRAFT

July 30, 2020

The information on the map was derived from digital databases. Care was taken in the creation of this map but it is provided "as is". The City of Portland ensures meaningful access to city programs, services, and activities to comply with Civil Rights Title VI and ADA Title II laws and reasonably provides: translation, interpretation, modifications, accommodations, alternative formats, auxiliary aids and services. To request these services, contact 503-823-7700, City TTY: 503-823-6868, Relay Service: 711.

0 40 80 Feet






Bureau of Planning and Sustainability
 Innovation. Collaboration. Practical Solutions.








City of Portland, Oregon

Environmental Overlay Zone Map Correction Project

Water Features

4332 SW Semler Way

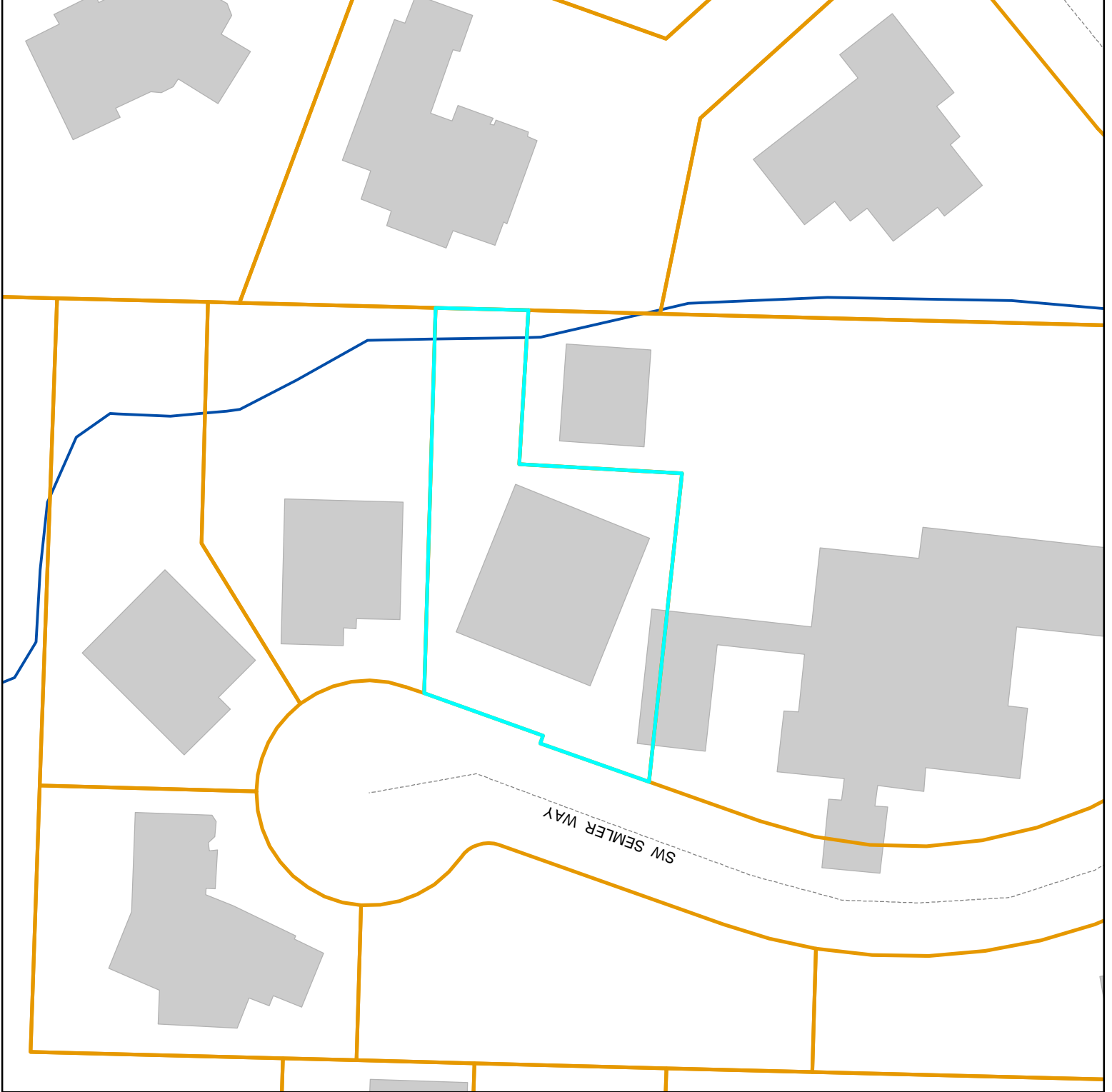
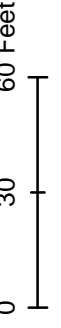
Legend

-  taxlots
-  piped stream segment
-  open stream channel
-  Wetlands
-  1996 Flood Area
-  FEMA 100-year floodplain
-  building footprints

DRAFT

June 25, 2020

The information on the map was derived from digital databases. Care was taken in the creation of this map but it is provided "as is". The City of Portland ensures meaningful access to city programs, services, and activities to comply with Civil Rights Title VI and ADA Title II laws and reasonably provides: translation, interpretation, modifications, accommodations, alternative formats, auxiliary aids and services. To request these services, contact 503-823-7700, City TTY 503-823-6868, Relay Service: 711.





Bureau of Planning and Sustainability
Innovation. Collaboration. Practical Solutions.











City of Portland, Oregon

Environmental Overlay Zone Map Correction Project

Natural Resources - After
4332 SW Semler Way
R541411

Explanation: Remap stream
near rear lot line.

Legend

-  StreamEdit_4332SWSemler
-  taxlots
-  piped stream segment
-  open stream channel
-  Wetlands
-  building footprints
-  forest
-  woodland
-  shrubland
-  herbaceous

DRAFT

August 26, 2020

The information on the map was derived from digital databases. Care was taken in the creation of this map but it is provided "as is". The City of Portland ensures meaningful access to city programs, services, and activities to comply with Civil Rights Title VI and ADA Title II laws and reasonably provides: translation, interpretation, modifications, accommodations, alternative formats, auxiliary aids and services. To request these services, contact 503-823-7700, City TTY 503-823-6868, Relay Service: 711.





Maxar | City of Portland, Oregon

Powered by Esri











Environmental Overlay Zone Map Correction Project

Natural Resources - After

911 SW Stephenson Ct (R172305)

Explanation: Adjusted the vegetation mapping to align with the high structure tree canopy

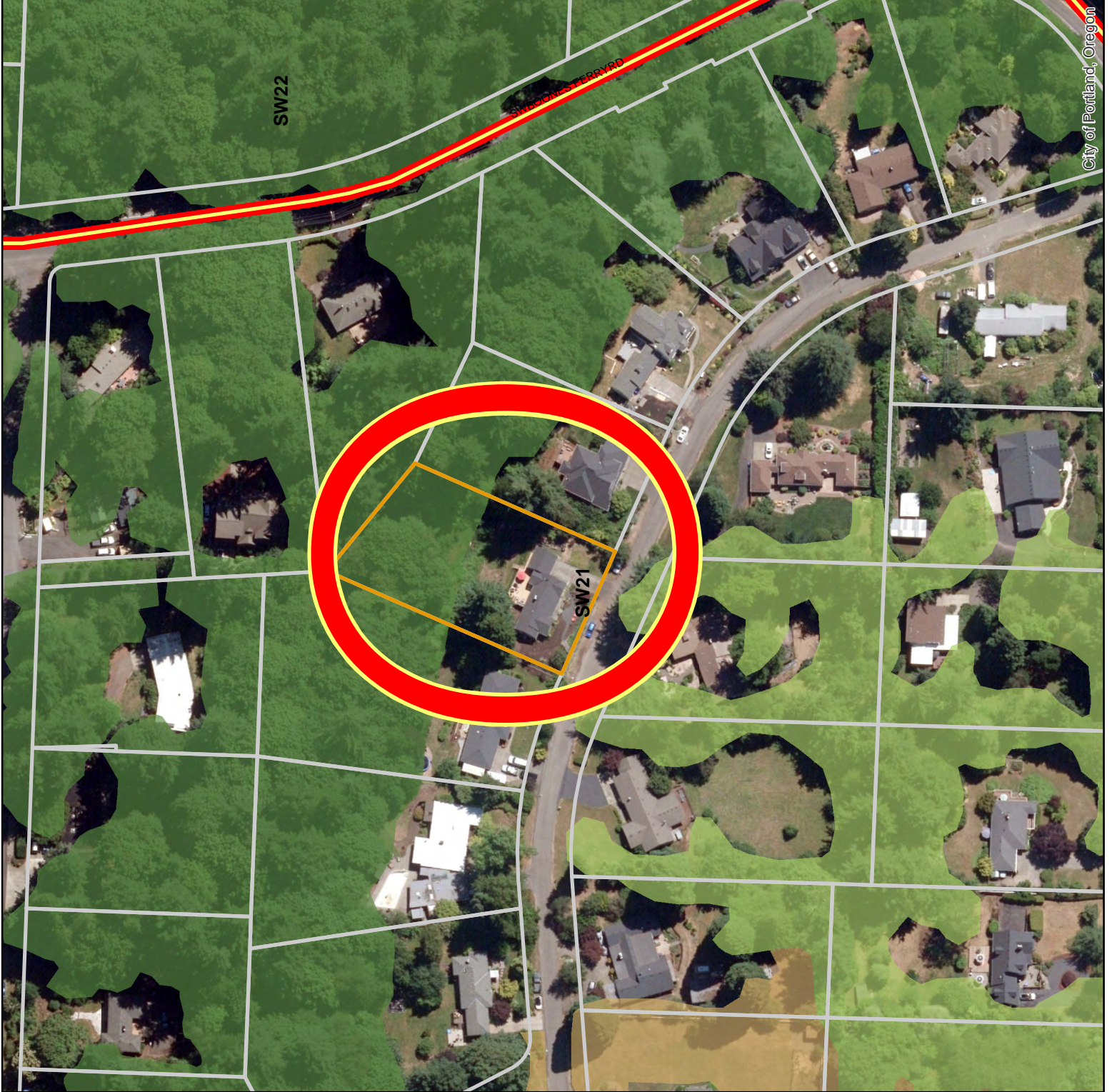
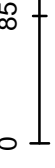
Legend

-  site
-  taxlots
-  piped stream segment
-  open stream channel
-  forest
-  woodland
-  shrubland
-  herbaceous

DRAFT

August 25, 2020

The information on the map was derived from digital databases. Care was taken in the creation of this map but it is provided "as is". The City of Portland ensures meaningful access to city programs, services, and activities to comply with Civil Rights Title VI and ADA Title II laws and reasonably provides: translation, interpretation, modifications, accommodations, alternative formats, auxiliary aids and services. To request these services, contact 503-823-7700, City ITTY 503-823-6868, Relay Service: 711.





Environmental Overlay Zone Map Correction Project

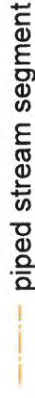
Water Features

9324 SW 55th Ave

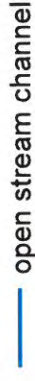
Legend



taxlots



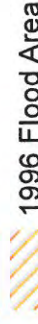
pipd stream segment



open stream channel



Wetlands



1996 Flood Area



FEMA 100-year floodplain

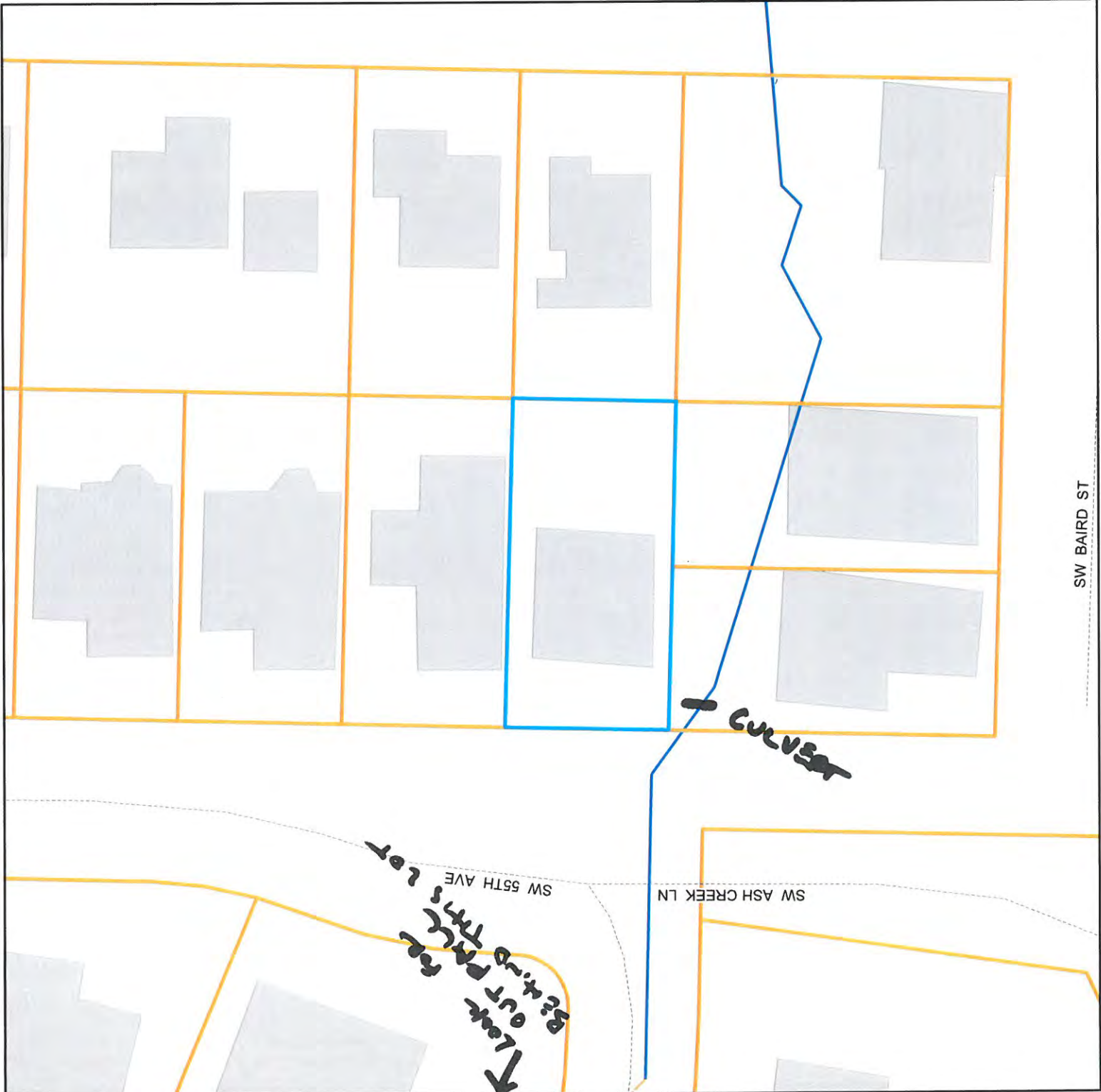


building footprints

DRAFT

June 17, 2020

The information on the map was derived from digital databases. Care was taken in the creation of this map but it is provided "as is". The City of Portland ensures meaningful access to city programs, services, and activities to comply with Civil Rights Title VI and ADA Title II laws and reasonably provides: translation, interpretation, modifications, accommodations, alternative formats, auxiliary aids and services. To request these services, contact 503-823-7700, City TTY 503-823-6868, Relay Service: 711.



SW BAIRD ST



Bureau of Planning and Sustainability
Innovation. Collaboration. Practical Solutions.










City of Portland, Oregon


Environmental Overlay Zone Map Correction Project

Natural Resources - After
9324 SW 55th Ave (R301698)

**Explanation: Culvert start on
property to south**

Legend

-  site
-  taxlots
-  piped stream segment
-  open stream channel
-  forest
-  woodland
-  shrubland
-  herbaceous
-  Piped

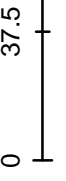


City of Portland, Oregon

DRAFT

August 7, 2020

The information on the map was derived from digital databases. Care was taken in the creation of this map but it is provided "as is". The City of Portland ensures meaningful access to city programs, services, and activities to comply with Civil Rights Title VI and ADA Title II laws and reasonably provides: translation, interpretation, modifications, accommodations, alternative formats, auxiliary aids and services. To request these services, contact 503-823-7700, City ITTY 503-823-6868, Relay Service: 711.





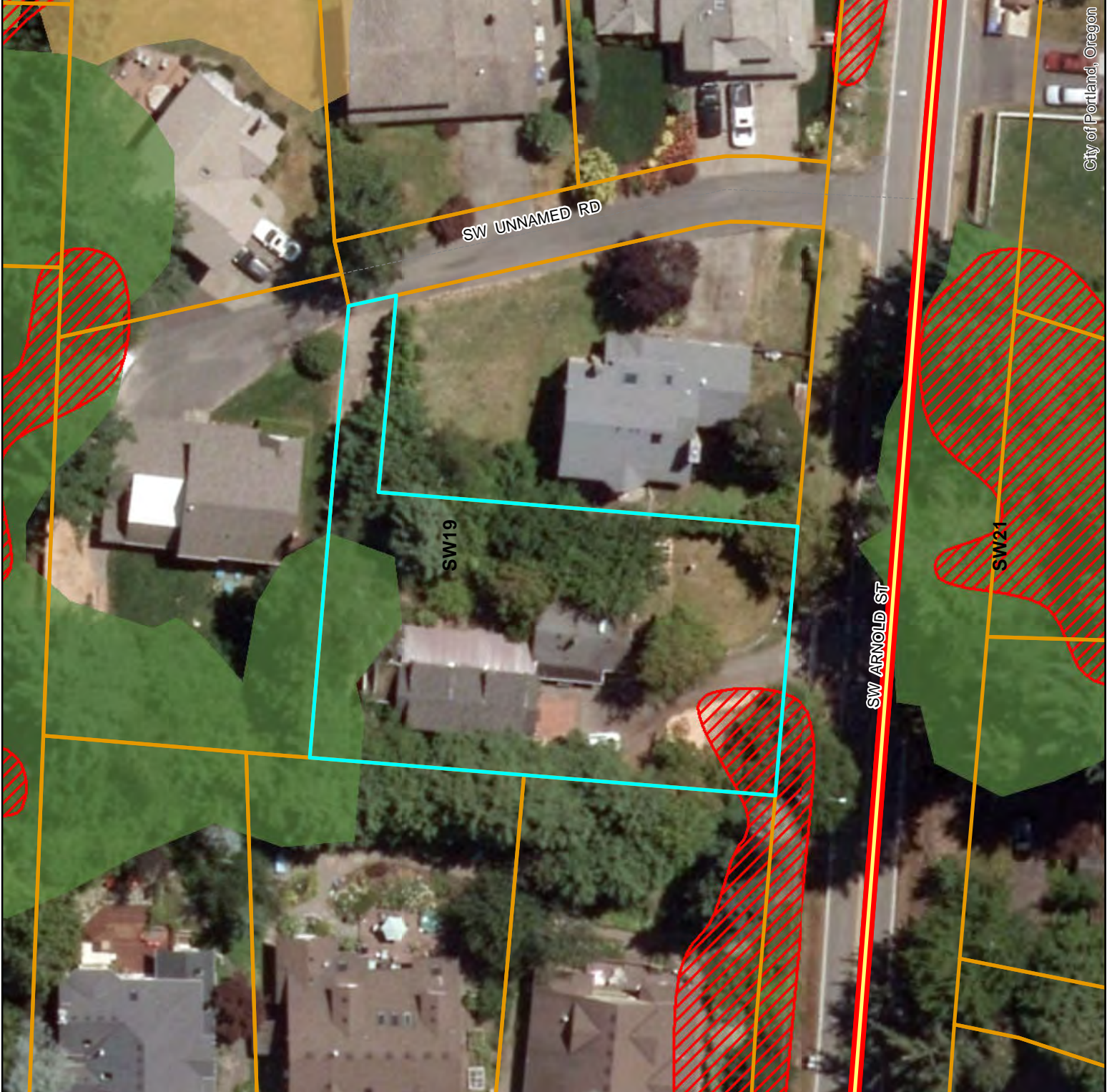
Bureau of Planning and Sustainability
 Innovation. Collaboration. Practical Solutions.

City of Portland, Oregon

Environmental Overlay Zone Map Correction Project

Vegetation and Slope

2111 SW Arnold St



Legend

-  taxlots
-  steep slopes (25% or more)
-  forest
-  woodland
-  shrubland
-  herbaceous

DRAFT

August 23, 2020

The information on the map was derived from digital databases. Care was taken in the creation of this map but it is provided "as is". The City of Portland ensures meaningful access to city programs, services, and activities to comply with Civil Rights Title VI and ADA Title II laws and reasonably provides: translation, interpretation, modifications, accommodations, alternative formats, auxiliary aids and services. To request these services, contact 503-823-7700, City TTY: 503-823-6868, Relay Service: 711.



City of Portland, Oregon












Environmental Overlay Zone Map Correction Project

Natural Resources - After
2111 SW Arnold St
R157606

Explanation: Remap forest
vegetation. Trees to north
of house are just a single
row of trees - not forest
vegetation.

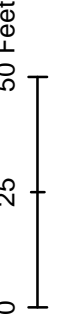
Legend

-  taxlots
-  piped stream segment
-  open stream channel
-  Wetlands
-  building footprints
-  forest
-  woodland
-  shrubland
-  herbaceous

DRAFT

August 26, 2020

The information on the map was derived from digital databases. Care was taken in the creation of this map but it is provided "as is". The City of Portland ensures meaningful access to city programs, services, and activities to comply with Civil Rights Title VI and ADA Title II laws and reasonably provides: translation, interpretation, modifications, accommodations, alternative formats, auxiliary aids and services. To request these services, contact 503-823-7700, City TTY 503-823-6868, Relay Service: 711.





Bureau of Planning and Sustainability
Innovation. Collaboration. Practical Solutions.










City of Portland, Oregon

Environmental Overlay Zone Map Correction Project

Natural Resources - Before
5135 SW 38th PL
R328748

Explanation:

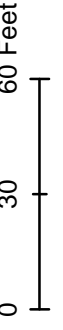
Legend

-  taxlots
-  piped stream segment
-  open stream channel
-  Wetlands
-  building footprints
-  forest
-  woodland
-  shrubland
-  herbaceous

DRAFT

August 19, 2020

The information on the map was derived from digital databases. Care was taken in the creation of this map but it is provided "as is". The City of Portland ensures meaningful access to city programs, services, and activities to comply with Civil Rights Title VI and ADA Title II laws and reasonably provides: translation, interpretation, modifications, accommodations, alternative formats, auxiliary aids and services. To request these services, contact 503-823-7700, City TTY 503-823-6868, Relay Service: 711.





Bureau of Planning and Sustainability
Innovation. Collaboration. Practical Solutions.











City of Portland, Oregon

Environmental Overlay Zone Map Correction Project

Natural Resources - After
5135 SW 38th PL
R328748

Explanation: Remap stream to follow channel as depicted in Lidar data and to follow stream course as observed during site visit. Remap forest to omit trees that were removed in last year.

Legend

-  streamEdit_5135SW38thPI
-  taxlots
-  piped stream segment
-  open stream channel
-  Wetlands
-  building footprints
-  forest
-  woodland
-  shrubland
-  herbaceous

DRAFT

August 19, 2020

The information on the map was derived from digital databases. Care was taken in the creation of this map but it is provided "as is". The City of Portland ensures meaningful access to city programs, services, and activities to comply with Civil Rights Title VI and ADA Title II laws and reasonably provides: translation, interpretation, modifications, accommodations, alternative formats, auxiliary aids and services. To request these services, contact 503-823-7700, City TTY 503-823-6868, Relay Service: 711.



City of Portland, Oregon



Bureau of Planning and Sustainability
 Innovation. Collaboration. Practical Solutions.

City of Portland, Oregon

Environmental Overlay Zone Map Correction Project





Vegetation and Slope

4659 SW MAPLEWOOD RD



City of Portland, Oregon

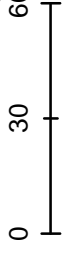
Legend

-  taxlots
-  steep slopes (25% or more)
-  forest
-  woodland
-  shrubland
-  herbaceous

DRAFT

July 23, 2020

The information on the map was derived from digital databases. Care was taken in the creation of this map but it is provided "as is". The City of Portland ensures meaningful access to city programs, services, and activities to comply with Civil Rights Title VI and ADA Title II laws and reasonably provides: translation, interpretation, modifications, accommodations, alternative formats, auxiliary aids and services. To request these services, contact 503-823-7700, City ITTY 503-823-6868, Relay Service: 711.





Bureau of Planning and Sustainability
Innovation. Collaboration. Practical Solutions.










City of Portland, Oregon

Environmental Overlay Zone Map Correction Project

Natural Resources - After
4659 SW Maplewood Rd
R329426

Explanation: Remap forest veg
to exclude disconnected tree
canopy and ornamental fruit
trees.

Legend

-  taxlots
-  piped stream segment
-  open stream channel
-  Wetlands
-  building footprints
-  forest
-  woodland
-  shrubland
-  herbaceous

DRAFT

August 20, 2020

The information on the map was derived from digital databases. Care was taken in the creation of this map but it is provided "as is". The City of Portland ensures meaningful access to city programs, services, and activities to comply with Civil Rights Title VI and ADA Title II laws and reasonably provides: translation, interpretation, modifications, accommodations, alternative formats, auxiliary aids and services. To request these services, contact 503-823-7700, City TTY 503-823-6868, Relay Service: 711.



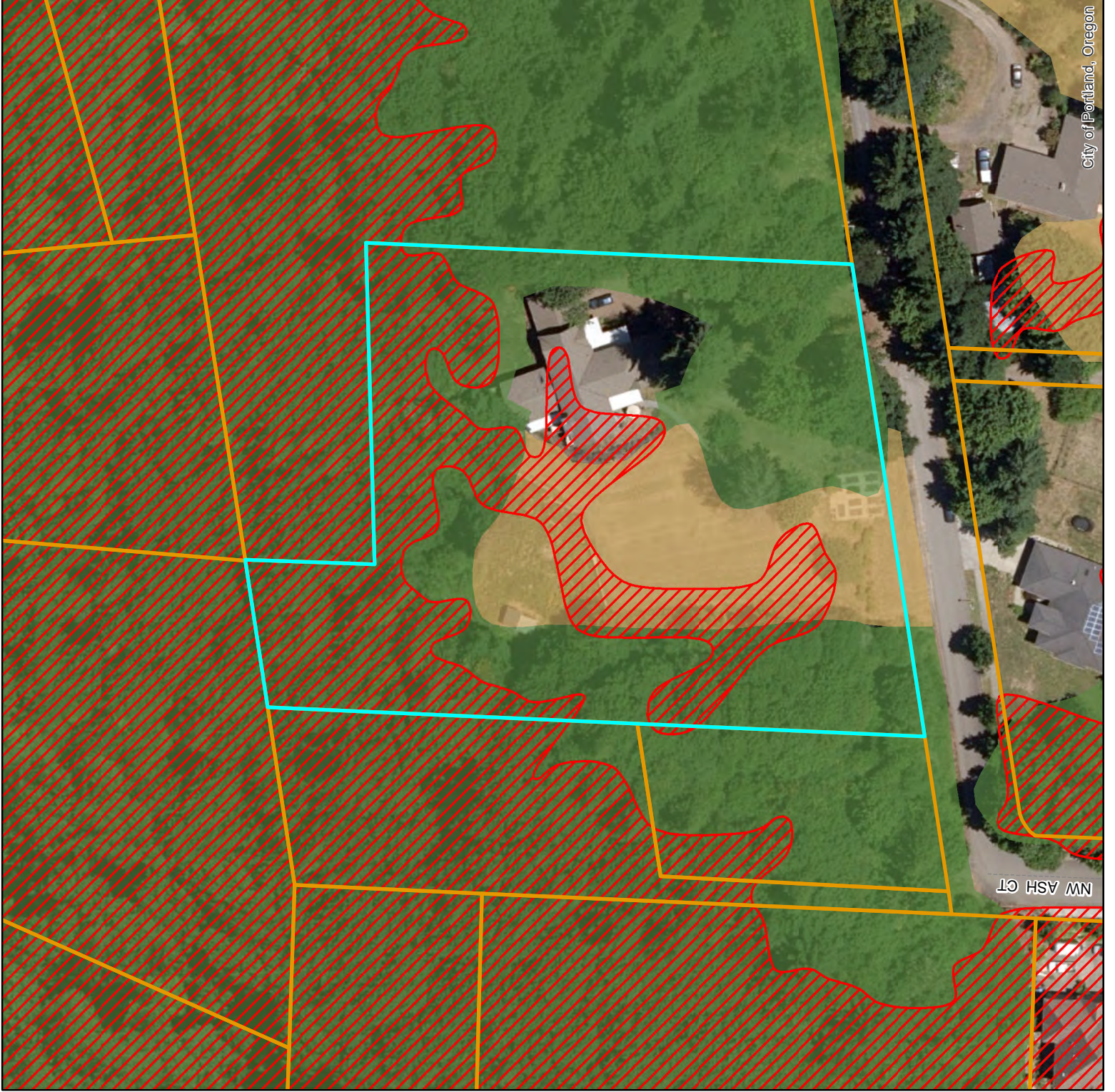
City of Portland, Oregon



Environmental Overlay Zone Map Correction Project

Vegetation & Slope

14825 NW Ash St



Legend

-  taxlots
-  steep slopes (25% or more)
-  forest
-  woodland
-  shrubland
-  herbaceous

DRAFT

June 24, 2020

The information on the map was derived from digital databases. Care was taken in the creation of this map but it is provided "as is". The City of Portland ensures meaningful access to city programs, services, and activities to comply with Civil Rights Title VI and ADA Title II laws and reasonably provides: translation, interpretation, modifications, accommodations, alternative formats, auxiliary aids and services. To request these services, contact 503-823-7700, City TTY 503-823-6868, Relay Service: 711.





Bureau of Planning and Sustainability
Innovation. Collaboration. Practical Solutions.










City of Portland, Oregon

Environmental Overlay Zone Map Correction Project

Natural Resources - After
14851 NW Ash St
R211083

Explanation: Remap forest to
exclude low structure veg
and to follow break in forest
canopy.

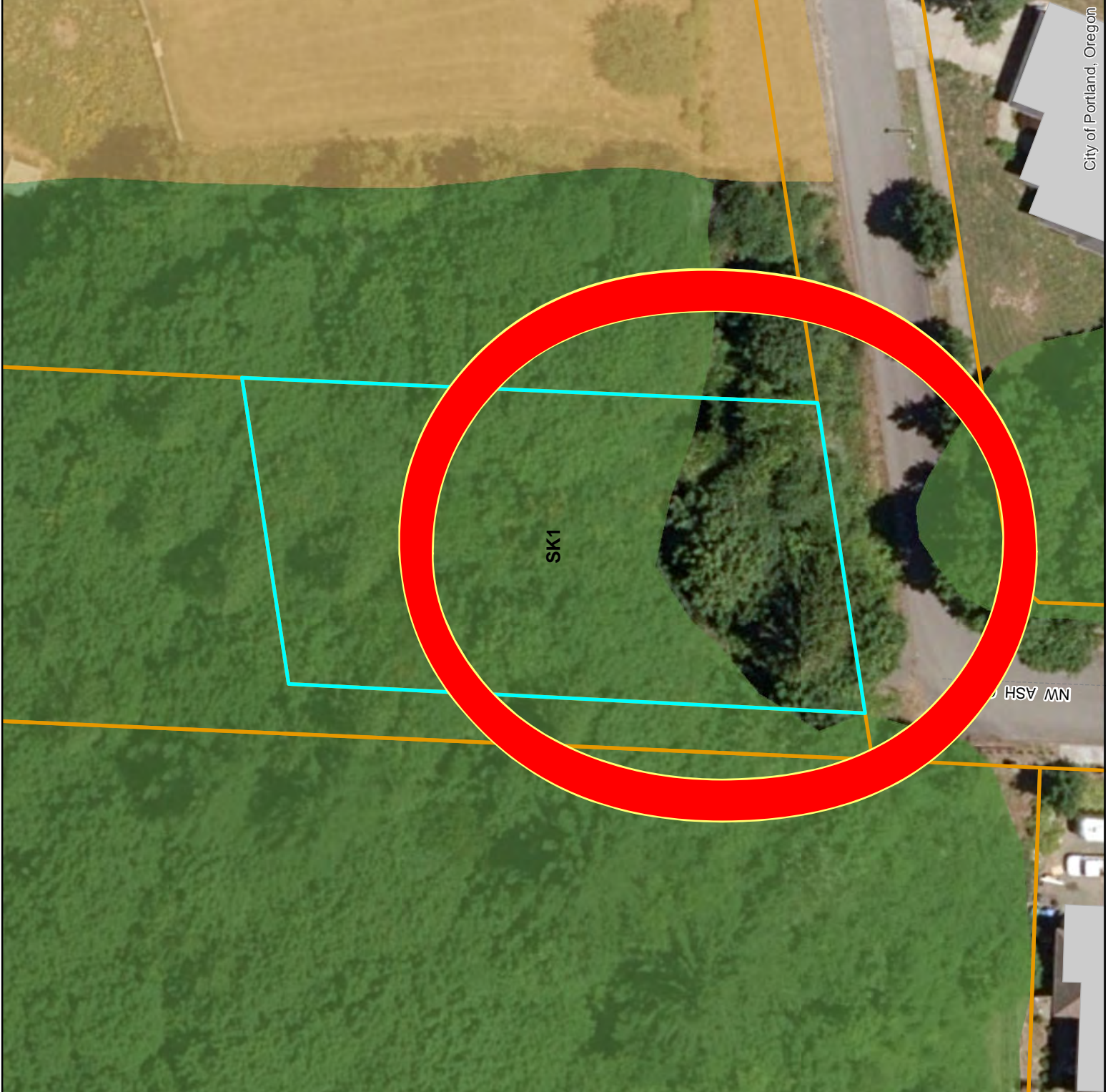
Legend

-  taxlots
-  piped stream segment
-  open stream channel
-  Wetlands
-  building footprints
-  forest
-  woodland
-  shrubland
-  herbaceous

DRAFT

August 22, 2020

The information on the map was derived from digital databases. Care was taken in the creation of this map but it is provided "as is". The City of Portland ensures meaningful access to city programs, services, and activities to comply with Civil Rights Title VI and ADA Title II laws and reasonably provides: translation, interpretation, modifications, accommodations, alternative formats, auxiliary aids and services. To request these services, contact 503-823-7700, City TTY 503-823-6868, Relay Service: 711.



City of Portland, Oregon












Environmental Overlay Zone Map Correction Project

Natural Resources - Before
6925 SE 152nd Ave

Explanation:

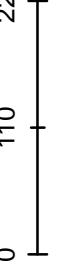
Legend

-  taxlots
-  piped stream segment
-  open stream channel
-  Wetlands
-  building footprints
-  forest
-  woodland
-  shrubland
-  herbaceous

DRAFT

July 29, 2020

The information on the map was derived from digital databases. Care was taken in the creation of this map but it is provided "as is". The City of Portland ensures meaningful access to city programs, services, and activities to comply with Civil Rights Title VI and ADA Title II laws and reasonably provides: translation, interpretation, modifications, accommodations, alternative formats, auxiliary aids and services. To request these services, contact 503-823-7700, City TTY 503-823-6868, Relay Service: 711.















Environmental Overlay Zone Map Correction Project

Natural Resources - After
6925 SE 152nd Ave

Explanation: Remove segment
of stream that couldn't be found.
Exclude isolated cottonwood grove
from forest patch.

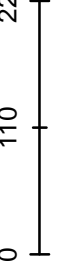
Legend

-  StreamEdit_6925SE152ndAve
-  taxlots
-  piped stream segment
-  open stream channel
-  Wetlands
-  building footprints
-  forest
-  woodland
-  shrubland
-  herbaceous

DRAFT

July 29, 2020

The information on the map was derived from digital databases. Care was taken in the creation of this map but it is provided "as is". The City of Portland ensures meaningful access to city programs, services, and activities to comply with Civil Rights Title VI and ADA Title II laws and reasonably provides: translation, interpretation, modifications, accommodations, alternative formats, auxiliary aids and services. To request these services, contact 503-823-7700, City TTY 503-823-6868, Relay Service: 711.





Bureau of Planning and Sustainability
 Innovation. Collaboration. Practical Solutions.

City of Portland, Oregon

Environmental Overlay Zone Map Correction Project

Water Features

4535 SW 54TH PL

Legend



taxlots



pipied stream segment



open stream channel



Wetlands

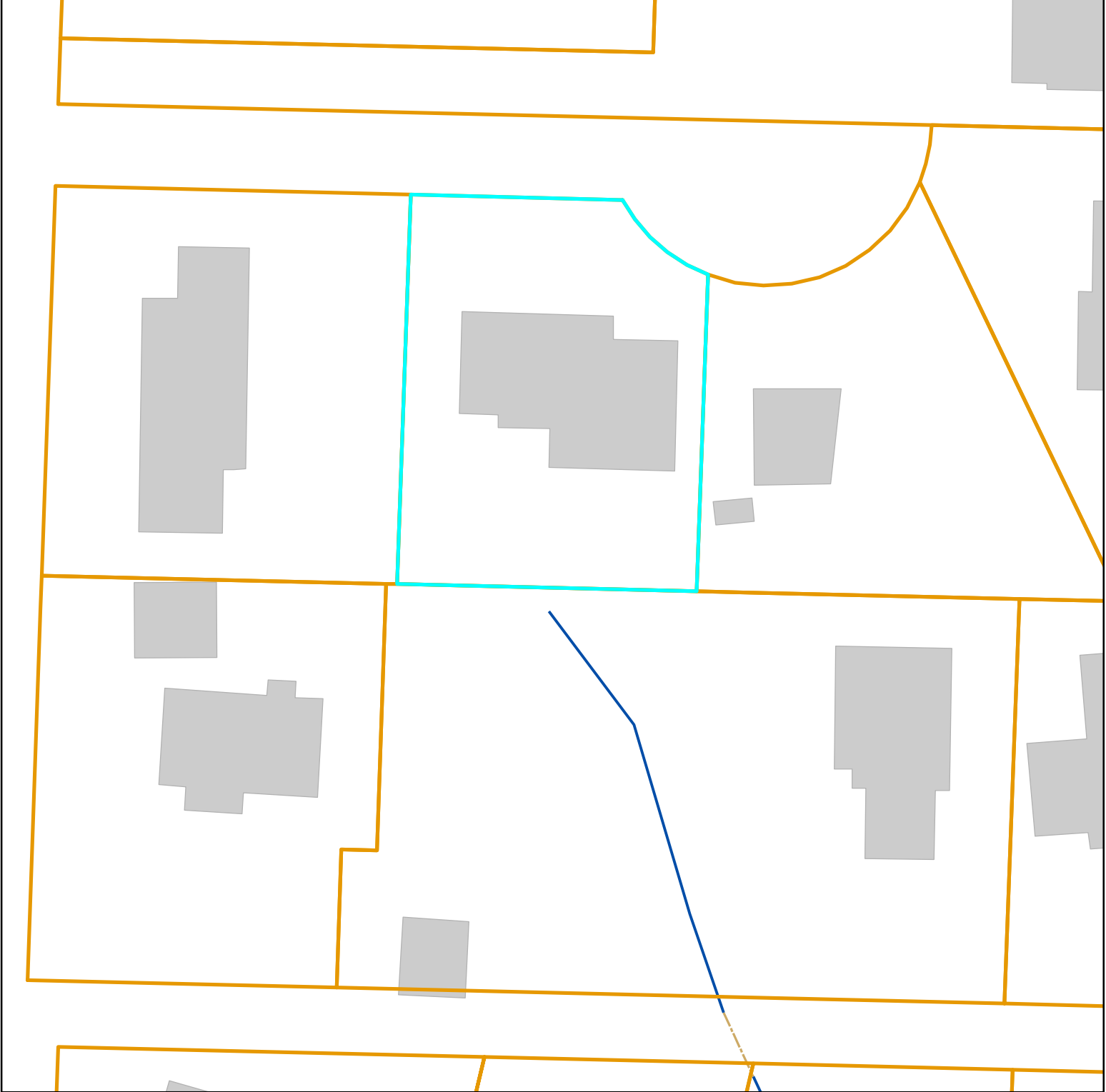
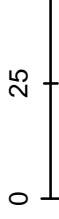


building footprints

DRAFT

July 23, 2020

The information on the map was derived from digital databases. Care was taken in the creation of this map but it is provided "as is". The City of Portland ensures meaningful access to city programs, services, and activities to comply with Civil Rights Title VI and ADA Title II laws and reasonably provides: translation, interpretation, modifications, accommodations, alternative formats, auxiliary aids and services. To request these services, contact 503-823-7700, City ITTY 503-823-6868, Relay Service: 711.





Bureau of Planning and Sustainability
Innovation. Collaboration. Practical Solutions.











City of Portland, Oregon

Environmental Overlay Zone Map Correction Project

Natural Resources - After
4535 SW 54th PI
R329174

Explanation: Stream ran
due south for several feet
along lot line. Head water
was located to the north
of old location.

Legend

-  StreamEdit_4535SW54thPI
-  taxlots
-  piped stream segment
-  open stream channel
-  Wetlands
-  building footprints
-  forest
-  woodland
-  shrubland
-  herbaceous

DRAFT

August 20, 2020

The information on the map was derived from digital databases. Care was taken in the creation of this map but it is provided "as is". The City of Portland ensures meaningful access to city programs, services, and activities to comply with Civil Rights Title VI and ADA Title II laws and reasonably provides: translation, interpretation, modifications, accommodations, alternative formats, auxiliary aids and services. To request these services, contact 503-823-7700, City TTY 503-823-6868, Relay Service: 711.















Environmental Overlay Zone Map Correction Project

Natural Resources - Before
6316 SW Orchid

Explanation:

Legend

-  StreamEdit_8916SW36thAve
-  taxlots
-  forest
-  woodland
-  shrubland
-  herbaceous
-  piped stream segment
-  open stream channel
-  Wetlands
-  building footprints

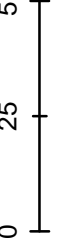
DRAFT

July 28, 2020

The information on the map was derived from digital databases. Care was taken in the creation of this map but it is provided "as is". The City of Portland ensures meaningful access to city programs, services, and activities to comply with Civil Rights Title VI and ADA Title II laws and reasonably provides: translation, interpretation, modifications, accommodations, alternative formats, auxiliary aids and services. To request these services, contact 503-823-7700, City TTY 503-823-6868, Relay Service: 711.



0 25 50 Feet















Environmental Overlay Zone Map Correction Project

Natural Resources - After
6316 SW Orchid Dr

Explanation: Adjust vegetation
mapping to reflect areas where
trees have recently died and
have been removed.

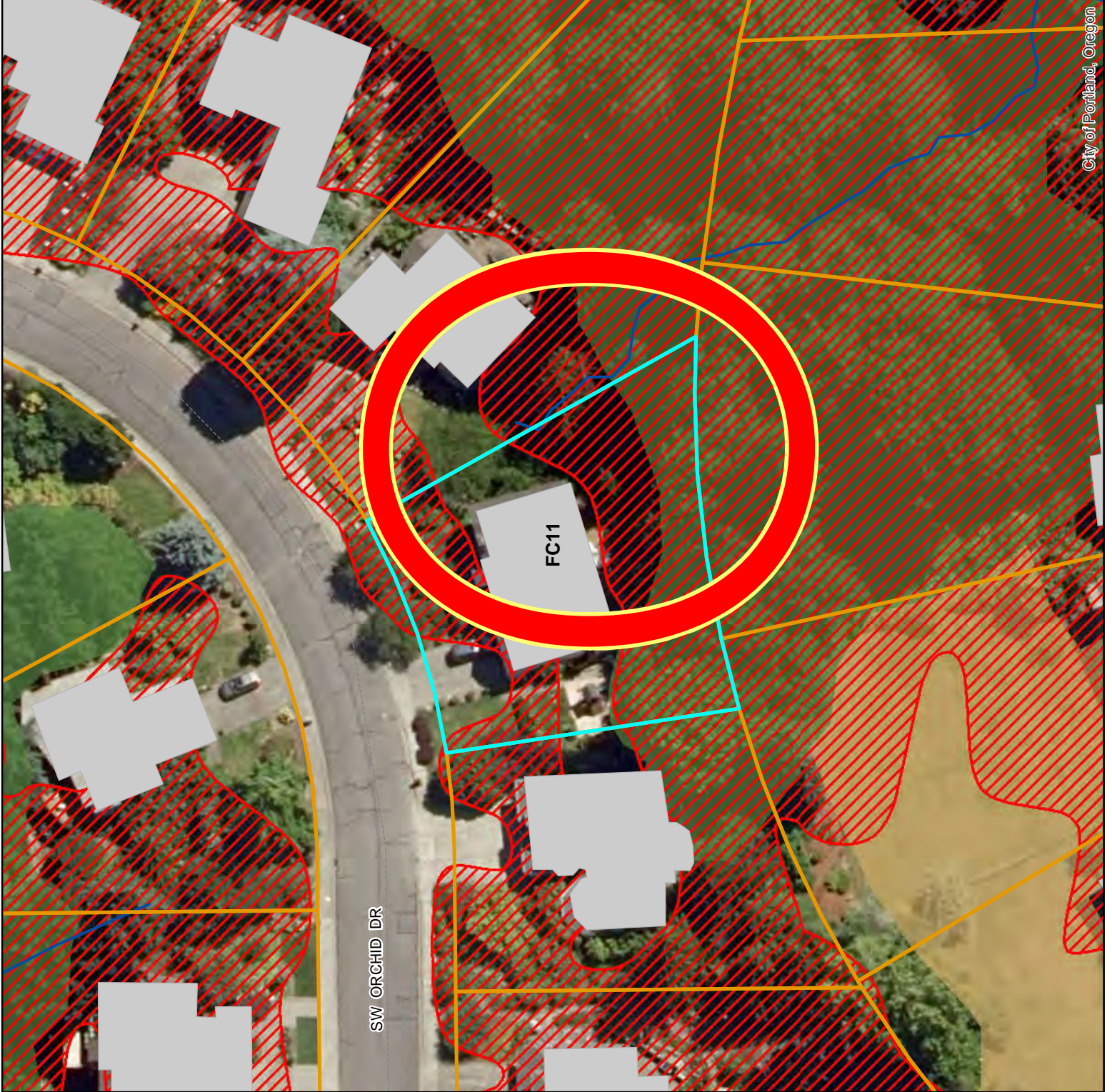
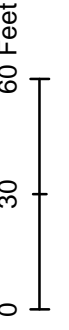
Legend

-  taxlots
-  piped stream segment
-  open stream channel
-  Wetlands
-  building footprints
-  steep slopes (25% or more)
-  forest
-  woodland
-  shrubland
-  herbaceous

DRAFT

July 28, 2020

The information on the map was derived from digital databases
Care was taken in the creation of this map but it is provided "as
is". The City of Portland ensures meaningful access to city
programs, services, and activities to comply with Civil Rights
Title VI and ADA Title II laws and reasonably provides:
translation, interpretation, modifications, accommodations,
alternative formats, auxiliary aids and services. To request
these services, contact 503-823-7700, City TTY
503-823-6868, Relay Service: 711.














Environmental Overlay Zone Map Correction Project

Natural Resources - Before
1639 SW Joshua St

Explanation:

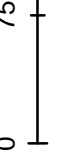
Legend

-  taxlots
-  forest
-  woodland
-  shrubland
-  herbaceous
-  piped stream segment
-  open stream channel
-  Wetlands
-  building footprints

DRAFT

July 28, 2020

The information on the map was derived from digital databases. Care was taken in the creation of this map but it is provided "as is". The City of Portland ensures meaningful access to city programs, services, and activities to comply with Civil Rights Title VI and ADA Title II laws and reasonably provides: translation, interpretation, modifications, accommodations, alternative formats, auxiliary aids and services. To request these services, contact 503-823-7700, City TTY 503-823-6868, Relay Service: 711.





Environmental Overlay Zone Map Correction Project

Natural Resources - After
1639 SW Joshua St

Explanation: Adjusted forest
mapping to better follow
forest canopy. Large fir
not part of forest.

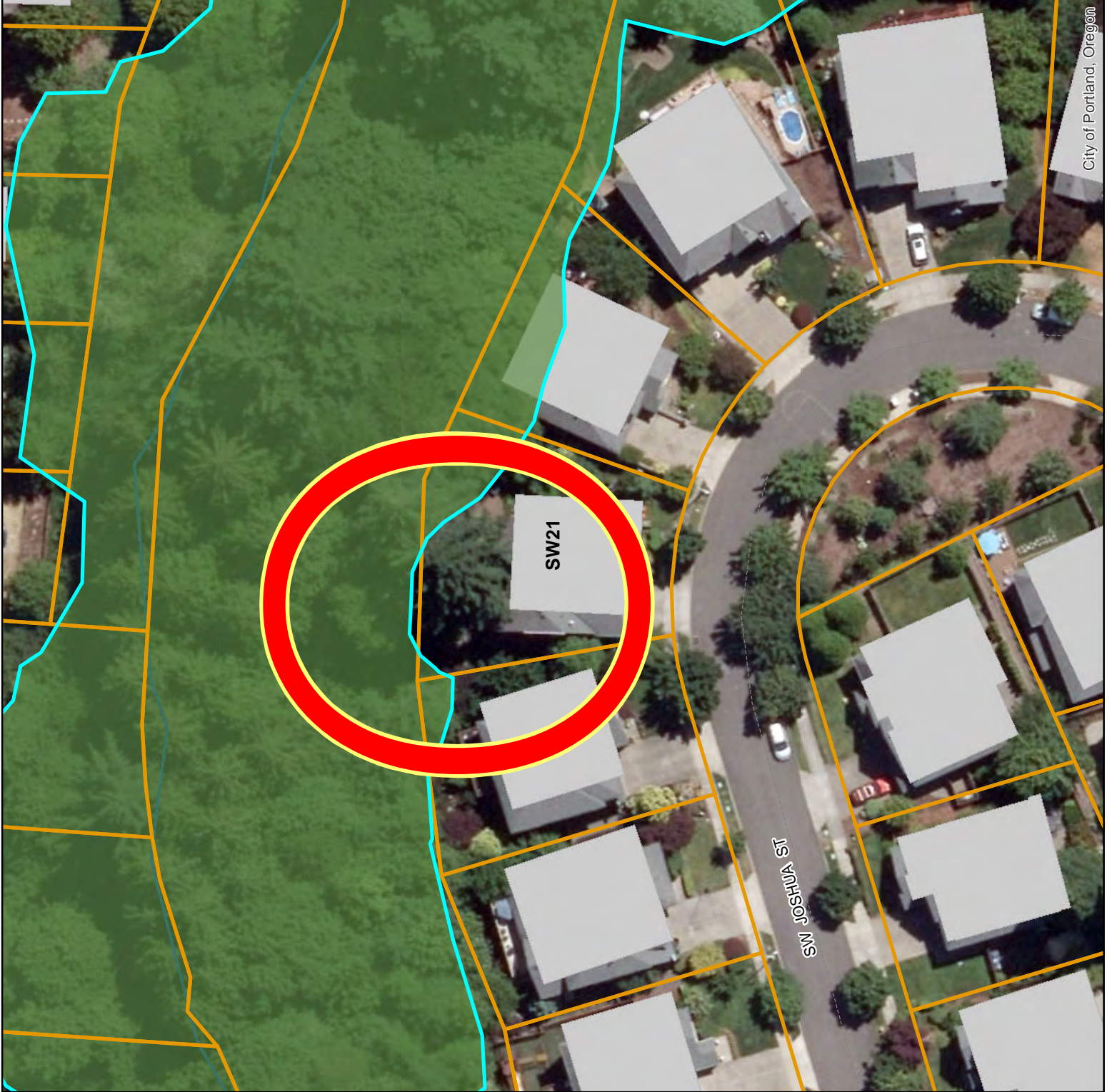
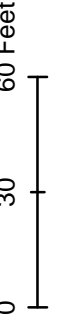
Legend

- taxlots
- forest
- woodland
- shrubland
- herbaceous
- piped stream segment
- open stream channel
- Wetlands
- building footprints

DRAFT

July 28, 2020

The information on the map was derived from digital databases. Care was taken in the creation of this map but it is provided "as is". The City of Portland ensures meaningful access to city programs, services, and activities to comply with Civil Rights Title VI and ADA Title II laws and reasonably provides: translation, interpretation, modifications, accommodations, alternative formats, auxiliary aids and services. To request these services, contact 503-823-7700, City TTY 503-823-6868, Relay Service: 711.














Environmental Overlay Zone Map Correction Project

Natural Resources - Before
6514 SW Santa Monica

Explanation:

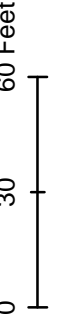
Legend

-  taxlots
-  piped stream segment
-  open stream channel
-  Wetlands
-  building footprints
-  forest
-  woodland
-  shrubland
-  herbaceous

DRAFT

August 13, 2020

The information on the map was derived from digital databases. Care was taken in the creation of this map but it is provided "as is". The City of Portland ensures meaningful access to city programs, services, and activities to comply with Civil Rights Title VI and ADA Title II laws and reasonably provides: translation, interpretation, modifications, accommodations, alternative formats, auxiliary aids and services. To request these services, contact 503-823-7700, City TTY 503-823-6868, Relay Service: 711.







Environmental Overlay Zone Map Correction Project

Natural Resources - After
6514 SW Santa Monica

Explanation: Remove overlay from
feature. It is a manufactured stormwater
facility, not a natural wetland.

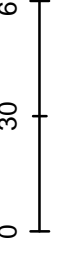
Legend

-  taxlots
-  piped stream segment
-  open stream channel
-  Wetlands
-  building footprints
-  forest
-  woodland
-  shrubland
-  herbaceous

DRAFT

August 13, 2020

The information on the map was derived from digital databases
Care was taken in the creation of this map but it is provided "as
is". The City of Portland ensures meaningful access to city
programs, services, and activities to comply with Civil Rights
Title VI and ADA Title II laws and reasonably provides:
translation, interpretation, modifications, accommodations,
alternative formats, auxiliary aids and services. To request
these services, contact 503-823-7700, City TTY
503-823-6868, Relay Service: 711.





Bureau of Planning and Sustainability
Innovation. Collaboration. Practical Solutions.











City of Portland, Oregon

Environmental Overlay Zone Map Correction Project

Natural Resources - After
8021 SE Barbara Welch Rd
R337063

Explanation: Reclassify areas of sparse tree coverage from forest to woodland. Remove steep slope designation from areas near street at east end of lot.

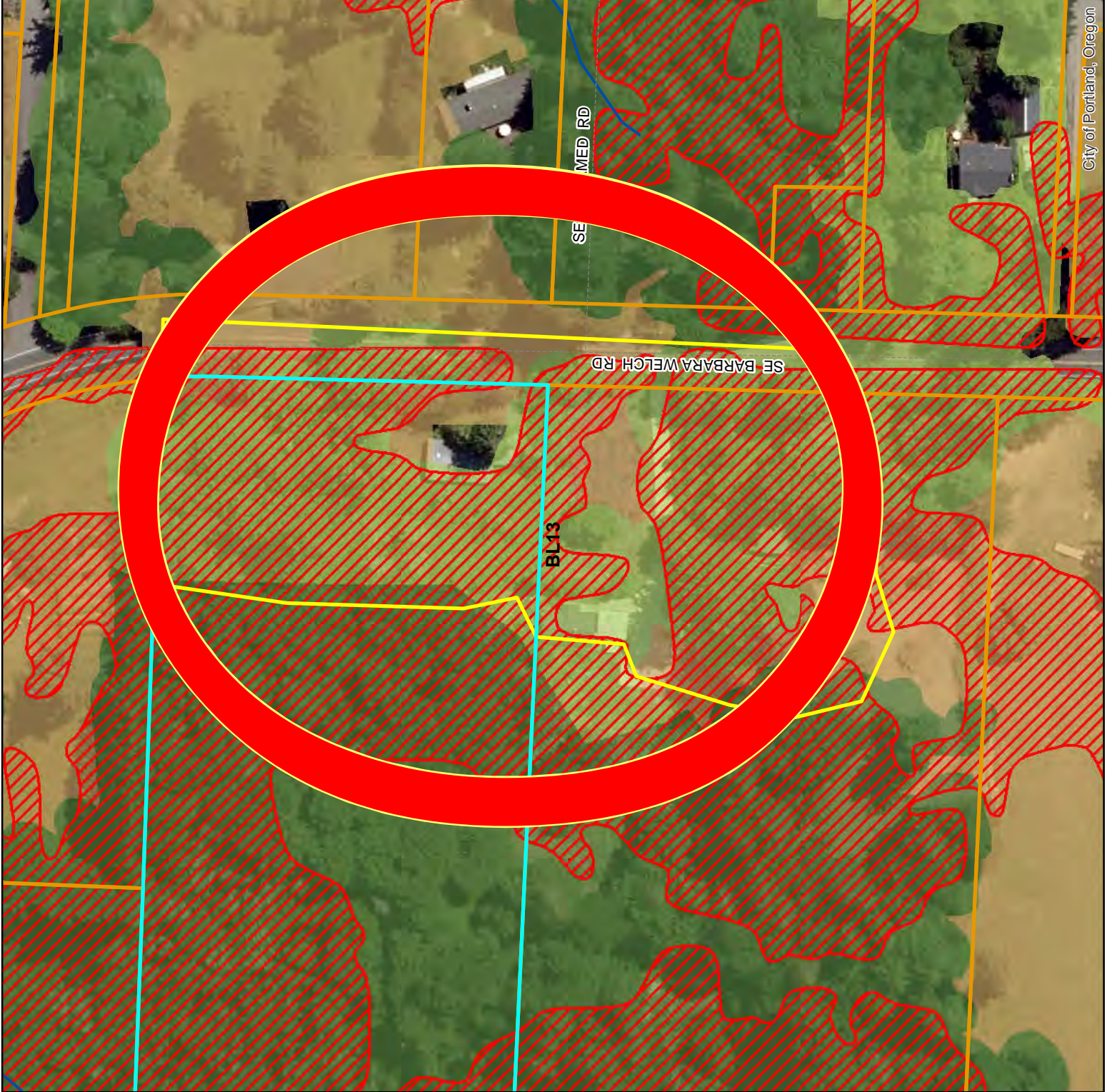
Legend

-  SlopeEdit_8021SEBarbaraW
-  taxlots
-  piped stream segment
-  open stream channel
-  Wetlands
-  steep slopes (25% or more)
-  forest
-  woodland
-  shrubland
-  herbaceous

DRAFT

August 24, 2020

The information on the map was derived from digital databases. Care was taken in the creation of this map but it is provided "as is". The City of Portland ensures meaningful access to city programs, services, and activities to comply with Civil Rights Title VI and ADA Title II laws and reasonably provides: translation, interpretation, modifications, accommodations, alternative formats, auxiliary aids and services. To request these services, contact 503-823-7700, City TTY: 503-823-6868, Relay Service: 711.



City of Portland, Oregon












Environmental Overlay Zone Map Correction Project

Natural Resources - Before
4218 SW Westdale Dr

Explanation:

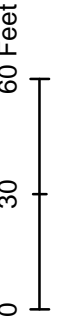
Legend

-  taxlots
-  piped stream segment
-  open stream channel
-  Wetlands
-  building footprints
-  forest
-  woodland
-  shrubland
-  herbaceous

DRAFT

August 13, 2020

The information on the map was derived from digital databases. Care was taken in the creation of this map but it is provided "as is". The City of Portland ensures meaningful access to city programs, services, and activities to comply with Civil Rights Title VI and ADA Title II laws and reasonably provides: translation, interpretation, modifications, accommodations, alternative formats, auxiliary aids and services. To request these services, contact 503-823-7700, City TTY 503-823-6868, Relay Service: 711.





Environmental Overlay Zone Map Correction Project

Natural Resources - After
4218 SW Westdale Dr

Explanation: Add new stream
tributary to inventory that was
not previously mapped.

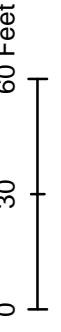
Legend

- StreamEdit_4218SWWestdale
- taxlots
- pipd stream segment
- open stream channel
- Wetlands
- building footprints
- forest
- woodland
- shrubland
- herbaceous

DRAFT

August 13, 2020

The information on the map was derived from digital databases. Care was taken in the creation of this map but it is provided "as is". The City of Portland ensures meaningful access to city programs, services, and activities to comply with Civil Rights Title VI and ADA Title II laws and reasonably provides: translation, interpretation, modifications, accommodations, alternative formats, auxiliary aids and services. To request these services, contact 503-823-7700, City TTY: 503-823-6868, Relay Service: 711.





Bureau of Planning and Sustainability
Innovation. Collaboration. Practical Solutions.

City of Portland, Oregon

Environmental Overlay Zone Map Correction Project

Vegetation and Slope

6611 SW PARKHILL DR

Legend

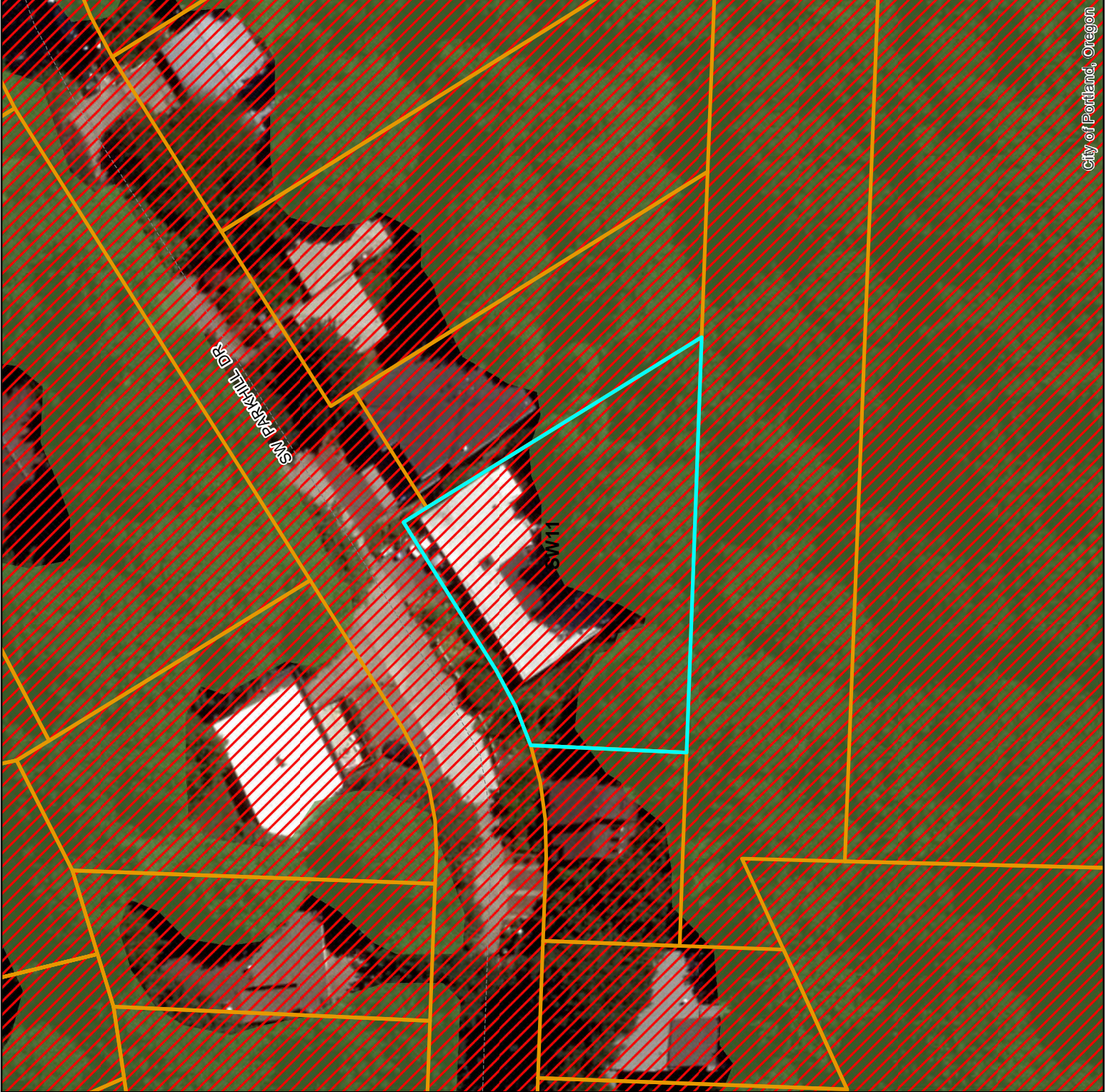
-  taxlots
-  steep slopes (25% or more)
-  forest
-  woodland
-  shrubland
-  herbaceous

DRAFT

June 17, 2020

The information on the map was derived from digital databases. Care was taken in the creation of this map but it is provided "as is". The City of Portland ensures meaningful access to city programs, services, and activities to comply with Civil Rights Title VI and ADA Title II laws and reasonably provides: translation, interpretation, modifications, accommodations, alternative formats, auxiliary aids and services. To request these services, contact 503-823-7700, City ITTY 503-823-6868, Relay Service: 711.

0 30 60 Feet





Bureau of Planning and Sustainability
 Innovation. Collaboration. Practical Solutions.

City of Portland, Oregon

Environmental Overlay Zone Map Correction Project

Natural Resources - After
 6611 SW Parkhill Dr
 R234366

**Explanation: Remap forest to
 follow dripline of trees.**



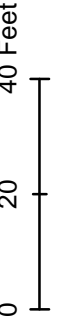
Legend

- taxlots
- piped stream segment
- open stream channel
- Wetlands
- forest
- woodland
- shrubland
- herbaceous

DRAFT

August 23, 2020

The information on the map was derived from digital databases. Care was taken in the creation of this map but it is provided "as is". The City of Portland ensures meaningful access to city programs, services, and activities to comply with Civil Rights Title VI and ADA Title II laws and reasonably provides: translation, interpretation, modifications, accommodations, alternative formats, auxiliary aids and services. To request these services, contact 503-823-7700, City TTY 503-823-6868, Relay Service: 711.



City of Portland, Oregon



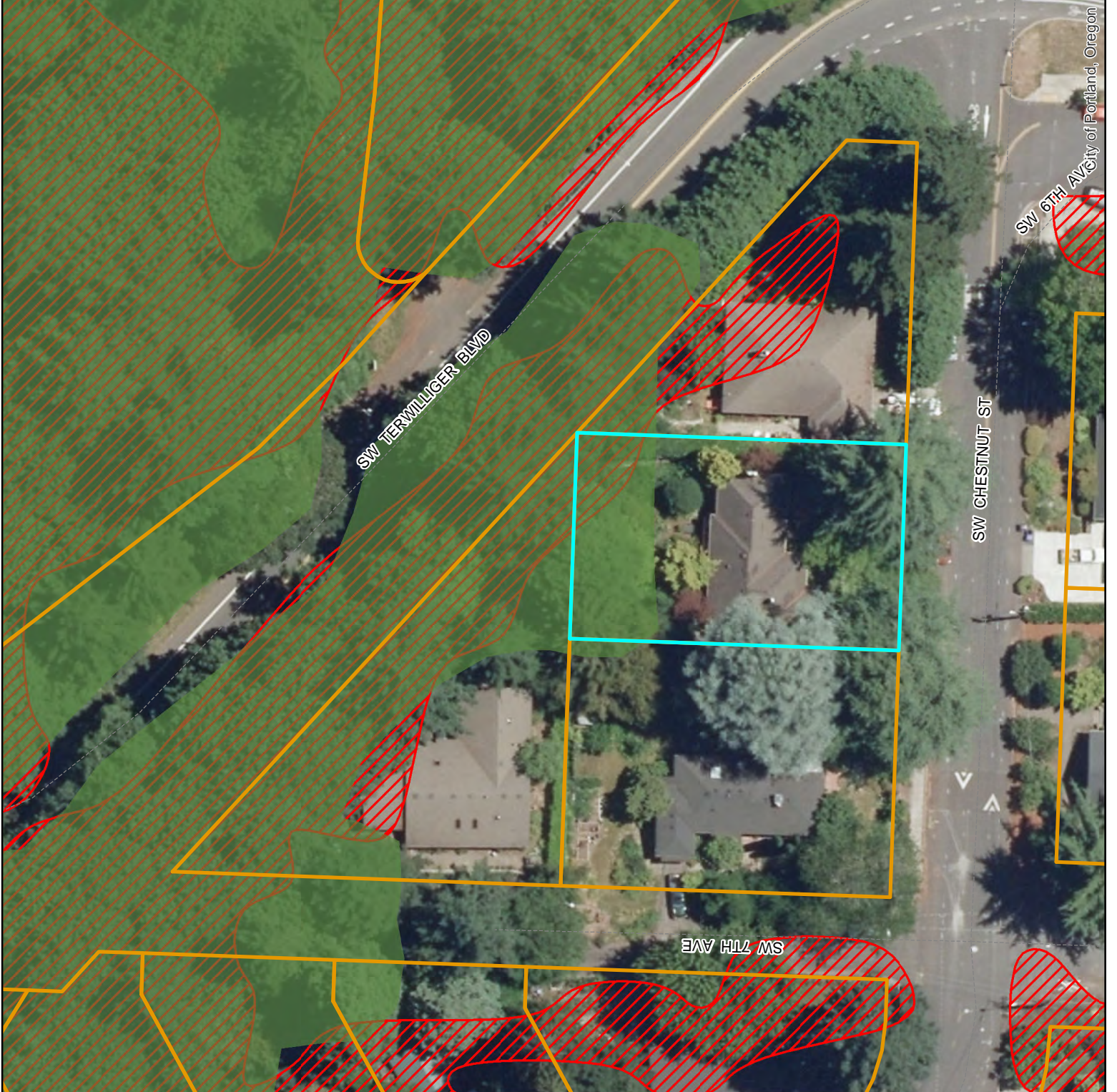
Bureau of Planning and Sustainability
 Innovation. Collaboration. Practical Solutions.

City of Portland, Oregon


Environmental Overlay Zone Map Correction Project

Map 3 - Vegetation and Slope

629 SW Chestnut St



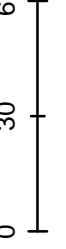
Legend

-  taxlots
-  forest
-  woodland
-  shrubland
-  herbaceous
-  steep slopes (25% or more)

DRAFT

January 7, 2020

The information on the map was derived from digital databases. Care was taken in the creation of this map but it is provided "as is". The City of Portland ensures meaningful access to city programs, services, and activities to comply with Civil Rights Title VI and ADA Title II laws and reasonably provides: translation, interpretation, modifications, accommodations, alternative formats, auxiliary aids and services. To request these services, contact 503-823-7700, City TTY 503-823-6868, Relay Service: 711.



SW 6TH AVE City of Portland, Oregon

SW CHESTNUT ST

SW TERWILLIGER BLVD

SW 7TH AVE











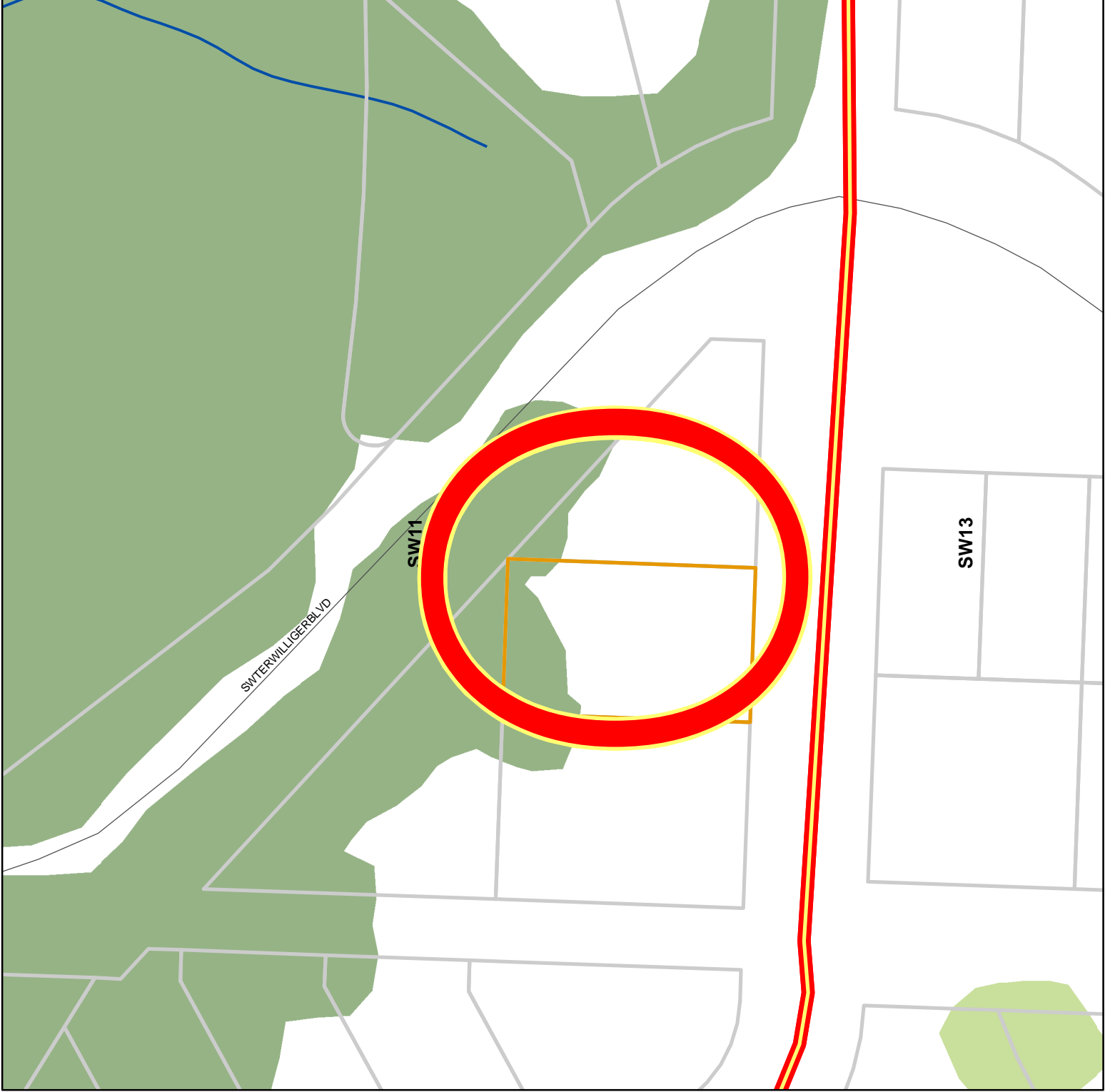
Environmental Overlay Zone Map Correction Project

Natural Resources - After
629 SW Chestnut St (R124123)

**Explanation: Adjusted the vegetation
mapping to align with the high
structure tree canopy**

Legend

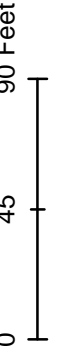
-  site
-  taxlots
-  piped stream segment
-  open stream channel
-  forest
-  woodland
-  shrubland
-  herbaceous



DRAFT

August 25, 2020

The information on the map was derived from digital databases. Care was taken in the creation of this map but it is provided "as is". The City of Portland ensures meaningful access to city programs, services, and activities to comply with Civil Rights Title VI and ADA Title II laws and reasonably provides: translation, interpretation, modifications, accommodations, alternative formats, auxiliary aids and services. To request these services, contact 503-823-7700, City ITTY 503-823-6868, Relay Service: 711.





Bureau of Planning and Sustainability
 Innovation. Collaboration. Practical Solutions.

City of Portland, Oregon

Environmental Overlay Zone Map Correction Project

Vegetation and Slope

3061 SW Fairmount Blvd

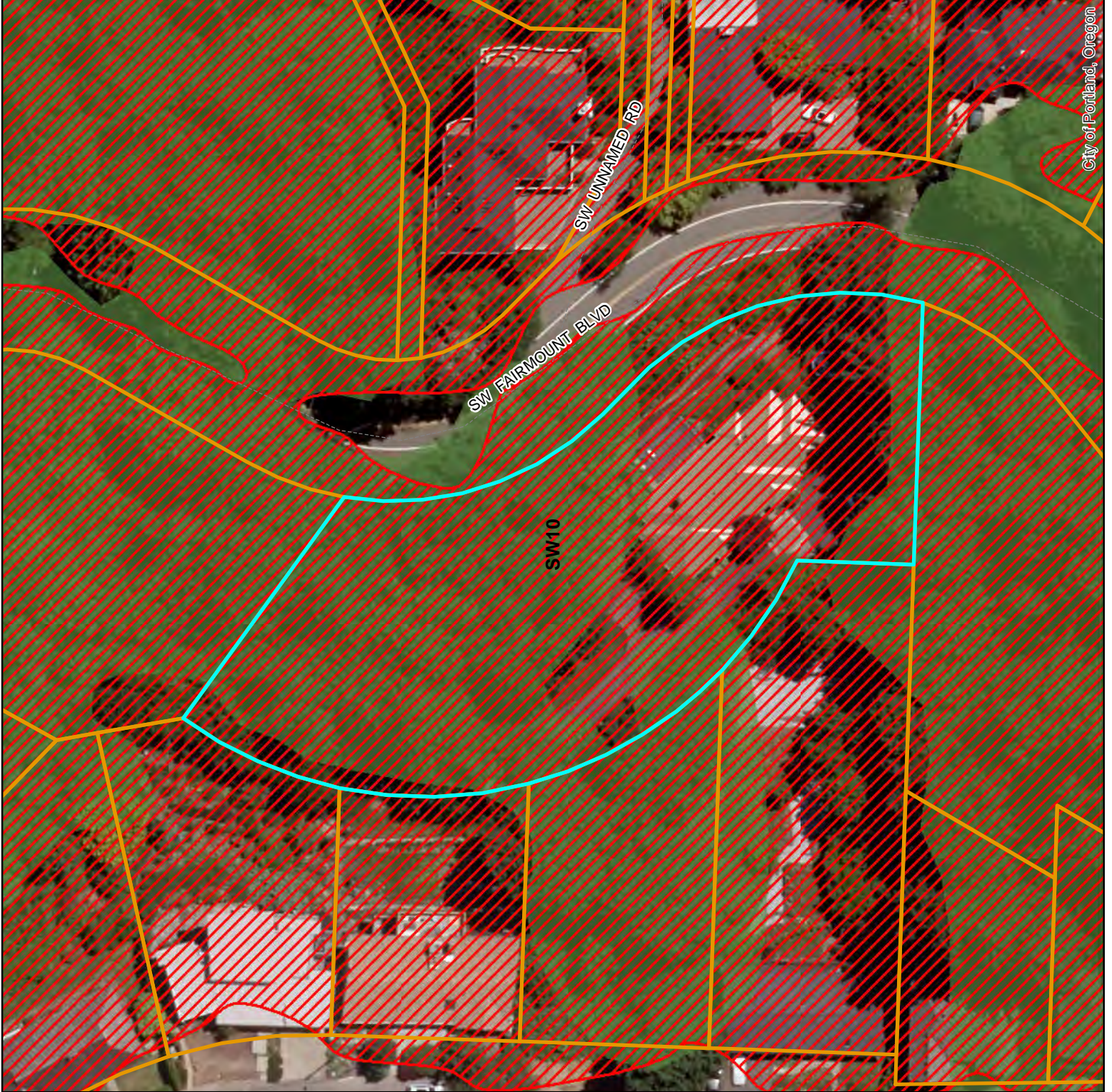
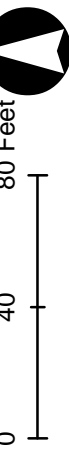
Legend

-  taxlots
-  steep slopes (25% or more)
-  forest
-  woodland
-  shrubland
-  herbaceous

DRAFT

August 23, 2020

The information on the map was derived from digital databases. Care was taken in the creation of this map but it is provided "as is". The City of Portland ensures meaningful access to city programs, services, and activities to comply with Civil Rights Title VI and ADA Title II laws and reasonably provides: translation, interpretation, modifications, accommodations, alternative formats, auxiliary aids and services. To request these services, contact 503-823-7700, City TTY: 503-823-6868, Relay Service: 711.





Bureau of Planning and Sustainability
Innovation. Collaboration. Practical Solutions.









City of Portland, Oregon

Environmental Overlay Zone Map Correction Project

Natural Resources - After
3061 SW Fairmount
R178262

Explanation: Remap forest veg to better follow drip line of trees. Also, exclude grove of trees on lot to the east. Trees are less sparse than surrounding forest and only connected by narrow line of trees.

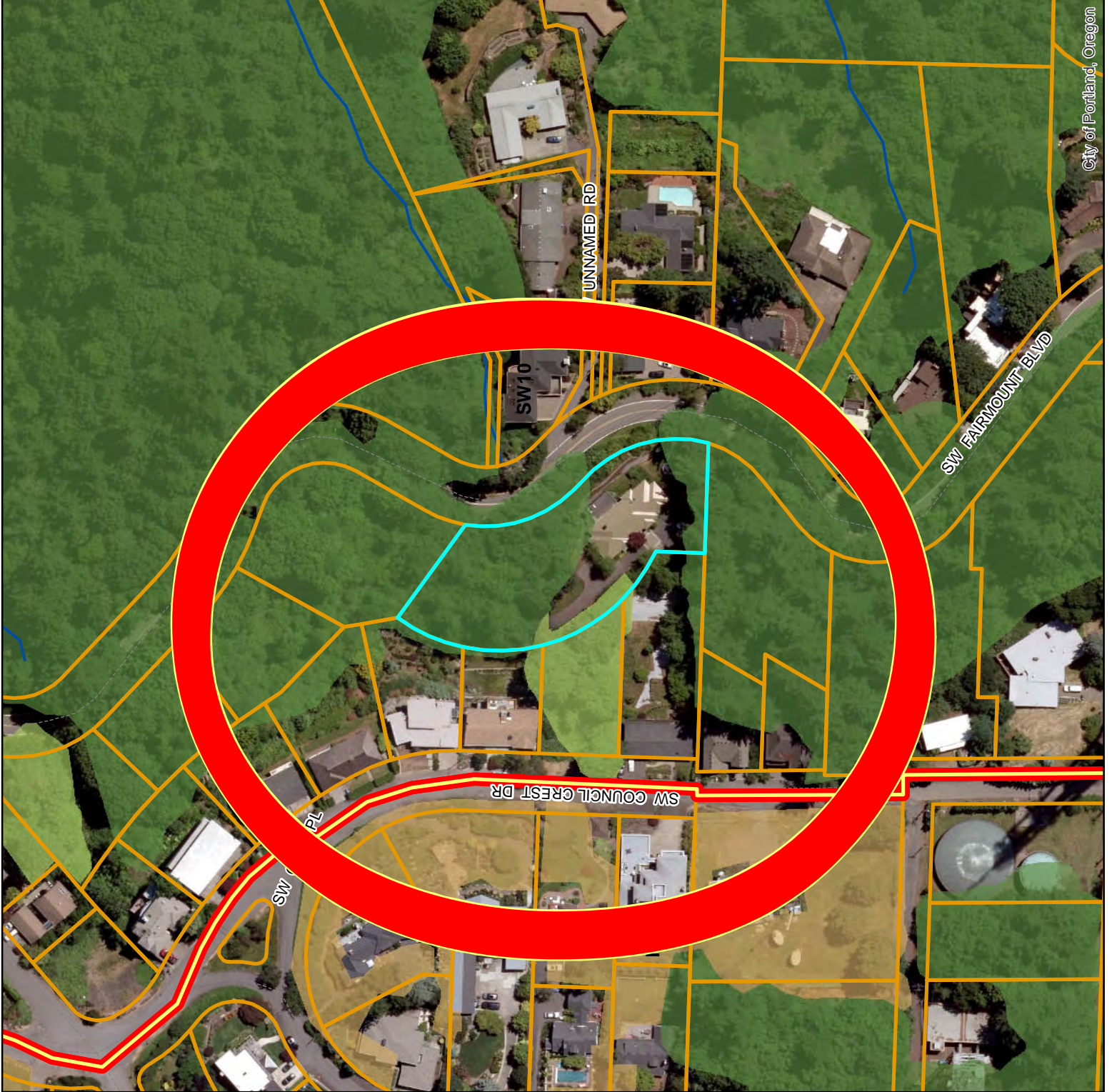
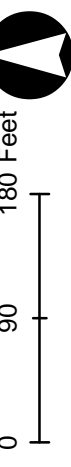
Legend

-  taxlots
-  piped stream segment
-  open stream channel
-  Wetlands
-  forest
-  woodland
-  shrubland
-  herbaceous

DRAFT

August 25, 2020

The information on the map was derived from digital databases. Care was taken in the creation of this map but it is provided "as is". The City of Portland ensures meaningful access to city programs, services, and activities to comply with Civil Rights Title VI and ADA Title II laws and reasonably provides: translation, interpretation, modifications, accommodations, alternative formats, auxiliary aids and services. To request these services, contact 503-823-7700, City TTY: 503-823-6868, Relay Service: 711.





Bureau of Planning and Sustainability
 Innovation. Collaboration. Practical Solutions.

City of Portland, Oregon

Environmental Overlay Zone Map Correction Project

Vegetation and Slope

2134 SW Palatine St

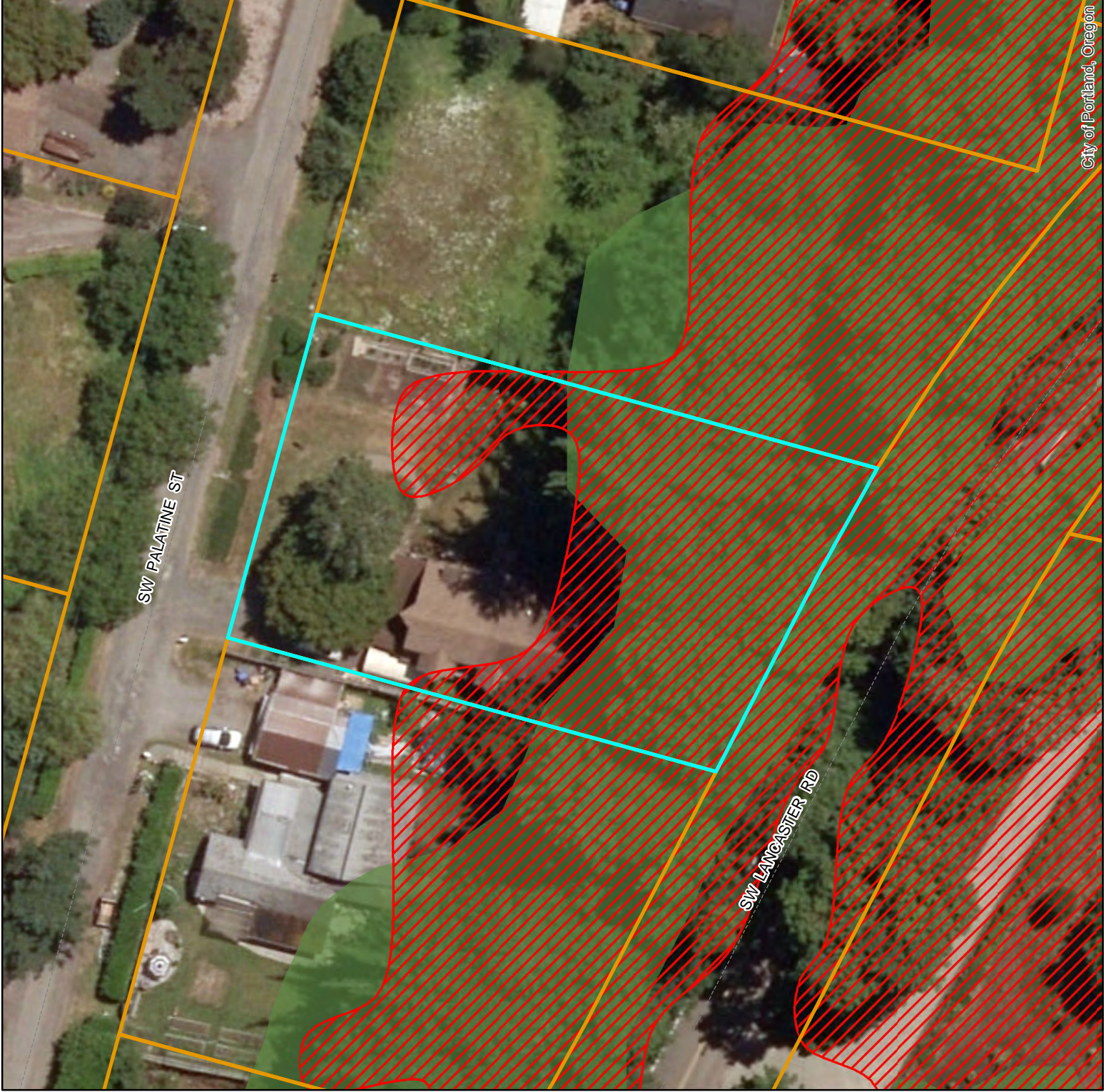
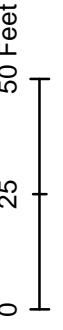
Legend

-  taxlots
-  steep slopes (25% or more)
-  forest
-  woodland
-  shrubland
-  herbaceous

DRAFT

June 17, 2020

The information on the map was derived from digital databases. Care was taken in the creation of this map but it is provided "as is". The City of Portland ensures meaningful access to city programs, services, and activities to comply with Civil Rights Title VI and ADA Title II laws and reasonably provides: translation, interpretation, modifications, accommodations, alternative formats, auxiliary aids and services. To request these services, contact 503-823-7700, City TTY 503-823-6868, Relay Service: 711.



City of Portland, Oregon











Environmental Overlay Zone Map Correction Project

Natural Resources - After
2134 SW Palatine St (R103717)

Explanation: No change -
vegetation mapped correctly


Legend

-  site
-  taxlots
-  piped stream segment
-  open stream channel
-  forest
-  woodland
-  shrubland
-  herbaceous

DRAFT

August 7, 2020

The information on the map was derived from digital databases. Care was taken in the creation of this map but it is provided "as is". The City of Portland ensures meaningful access to city programs, services, and activities to comply with Civil Rights Title VI and ADA Title II laws and reasonably provides: translation, interpretation, modifications, accommodations, alternative formats, auxiliary aids and services. To request these services, contact 503-823-7700, City ITTY 503-823-6868, Relay Service: 711.





Bureau of Planning and Sustainability
 Innovation. Collaboration. Practical Solutions.










City of Portland, Oregon

Environmental Overlay Zone Map Correction Project

Natural Resources - Before
 714 SW 48th Dr

Explanation:

Legend

-  taxlots
-  piped stream segment
-  open stream channel
-  Wetlands
-  building footprints
-  forest
-  woodland
-  shrubland
-  herbaceous

DRAFT

August 13, 2020

The information on the map was derived from digital databases. Care was taken in the creation of this map but it is provided "as is". The City of Portland ensures meaningful access to city programs, services, and activities to comply with Civil Rights Title VI and ADA Title II laws and reasonably provides: translation, interpretation, modifications, accommodations, alternative formats, auxiliary aids and services. To request these services, contact 503-823-7700, City TTY 503-823-6868, Relay Service: 711.





Environmental Overlay Zone Map Correction Project

Natural Resources - After 714 SW 48th Dr

Explanation: Remap forest vegetation to include forest patches that were previously excluded and to better follow drip line of canopy.

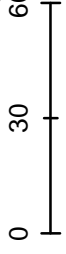
Legend

-  taxlots
-  piped stream segment
-  open stream channel
-  Wetlands
-  building footprints
-  forest
-  woodland
-  shrubland
-  herbaceous

DRAFT

August 13, 2020

The information on the map was derived from digital databases. Care was taken in the creation of this map but it is provided "as is". The City of Portland ensures meaningful access to city programs, services, and activities to comply with Civil Rights Title VI and ADA Title II laws and reasonably provides: translation, interpretation, modifications, accommodations, alternative formats, auxiliary aids and services. To request these services, contact 503-823-7700, City TTY 503-823-6868, Relay Service: 711.





Bureau of Planning and Sustainability
 Innovation. Collaboration. Practical Solutions.










City of Portland, Oregon

Environmental Overlay Zone Map Correction Project

Natural Resources - After
 4232 SW Greenhills Way
 R172879

Explanation: Remap forest
 vegetation to better follow
 tree canopy and exclude
 low structure veg.

Legend

-  taxlots
-  piped stream segment
-  open stream channel
-  Wetlands
-  building footprints
-  forest
-  woodland
-  shrubland
-  herbaceous

DRAFT

August 25, 2020

The information on the map was derived from digital databases. Care was taken in the creation of this map but it is provided "as is". The City of Portland ensures meaningful access to city programs, services, and activities to comply with Civil Rights Title VI and ADA Title II laws and reasonably provides: translation, interpretation, modifications, accommodations, alternative formats, auxiliary aids and services. To request these services, contact 503-823-7700, City TTY: 503-823-6868, Relay Service: 711.



0 25 50 Feet



City of Portland, Oregon



Bureau of Planning and Sustainability
 Innovation. Collaboration. Practical Solutions.

City of Portland, Oregon

Environmental Overlay Zone Map Correction Project

Map 3 - Vegetation and Slope

8619 SW 37TH AVE

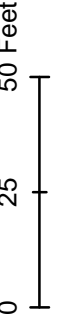
Legend

-  taxlots
-  forest
-  woodland
-  shrubland
-  herbaceous
-  steep slopes (25% or more)

DRAFT

July 10, 2019

The information on the map was derived from digital databases. Care was taken in the creation of this map but it is provided "as is". The City of Portland ensures meaningful access to city programs, services, and activities to comply with Civil Rights Title VI and ADA Title II laws and reasonably provides: translation, interpretation, modifications, accommodations, alternative formats, auxiliary aids and services. To request these services, contact 503-823-7700, City ITTY, 503-823-8868, Relay Service: 711.














Environmental Overlay Zone Map Correction Project

Natural Resources - After
8619 SW 37th Ave (R330027)

**Explanation: No change -
vegetation mapped correctly
(stream is not on property)**

Legend

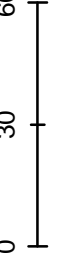
-  site
-  taxlots
-  piped stream segment
-  open stream channel
-  forest
-  woodland
-  shrubland
-  herbaceous



DRAFT

August 7, 2020

The information on the map was derived from digital databases. Care was taken in the creation of this map but it is provided "as is". The City of Portland ensures meaningful access to city programs, services, and activities to comply with Civil Rights Title VI and ADA Title II laws and reasonably provides: translation, interpretation, modifications, accommodations, alternative formats, auxiliary aids and services. To request these services, contact 503-823-7700, City ITTY 503-823-6868, Relay Service: 711.





Bureau of Planning and Sustainability
Innovation. Collaboration. Practical Solutions.

City of Portland, Oregon

Environmental Overlay Zone Map Correction Project

Water Features

9605 NW SKYLINE BLVD

Legend



taxlots



pipied stream segment



open stream channel



Wetlands



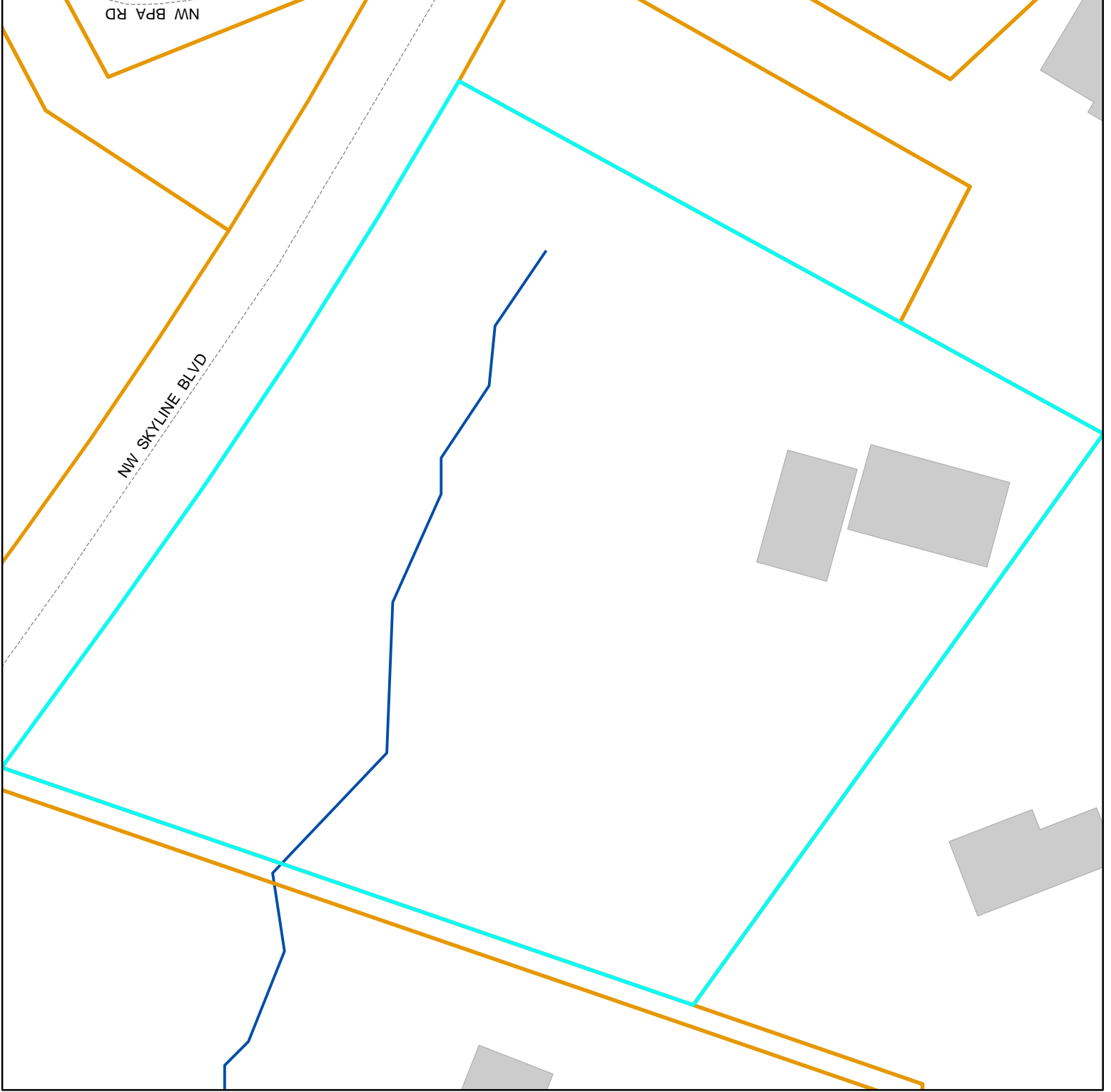
building footprints

DRAFT

July 23, 2020

The information on the map was derived from digital databases. Care was taken in the creation of this map but it is provided "as is". The City of Portland ensures meaningful access to city programs, services, and activities to comply with Civil Rights Title VI and ADA Title II laws and reasonably provides: translation, interpretation, modifications, accommodations, alternative formats, auxiliary aids and services. To request these services, contact 503-823-7700, City ITTY 503-823-6868, Relay Service: 711.

0 45 90 Feet





Bureau of Planning and Sustainability
 Innovation. Collaboration. Practical Solutions.

City of Portland, Oregon

Environmental Overlay Zone Map Correction Project

Vegetation and Slope

9605 NW SKYLINE BLVD



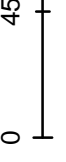
Legend

- taxlots
- steep slopes (25% or more)
- forest
- woodland
- shrubland
- herbaceous

DRAFT

July 23, 2020

The information on the map was derived from digital databases. Care was taken in the creation of this map but it is provided "as is". The City of Portland ensures meaningful access to city programs, services, and activities to comply with Civil Rights Title VI and ADA Title II laws and reasonably provides: translation, interpretation, modifications, accommodations, alternative formats, auxiliary aids and services. To request these services, contact 503-823-7700, City ITTY 503-823-6868, Relay Service: 711.



City of Portland, Oregon



Bureau of Planning and Sustainability
Innovation. Collaboration. Practical Solutions.











City of Portland, Oregon

Environmental Overlay Zone Map Correction Project

Natural Resources - After
9605 NW Skyline Blvd
R323872

Explanation: Delete segments of stream where no defined bed or bank could be found. remap vegetation to exclude isolated trees and to follow forest canopy edge.

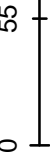
Legend

-  StreamEdit_9605NWSkyline
-  taxlots
-  piped stream segment
-  open stream channel
-  Wetlands
-  building footprints
-  forest
-  woodland
-  shrubland
-  herbaceous

DRAFT

August 22, 2020

The information on the map was derived from digital databases. Care was taken in the creation of this map but it is provided "as is". The City of Portland ensures meaningful access to city programs, services, and activities to comply with Civil Rights Title VI and ADA Title II laws and reasonably provides: translation, interpretation, modifications, accommodations, alternative formats, auxiliary aids and services. To request these services, contact 503-823-7700, City TTY 503-823-6868, Relay Service: 711.



City of Portland, Oregon



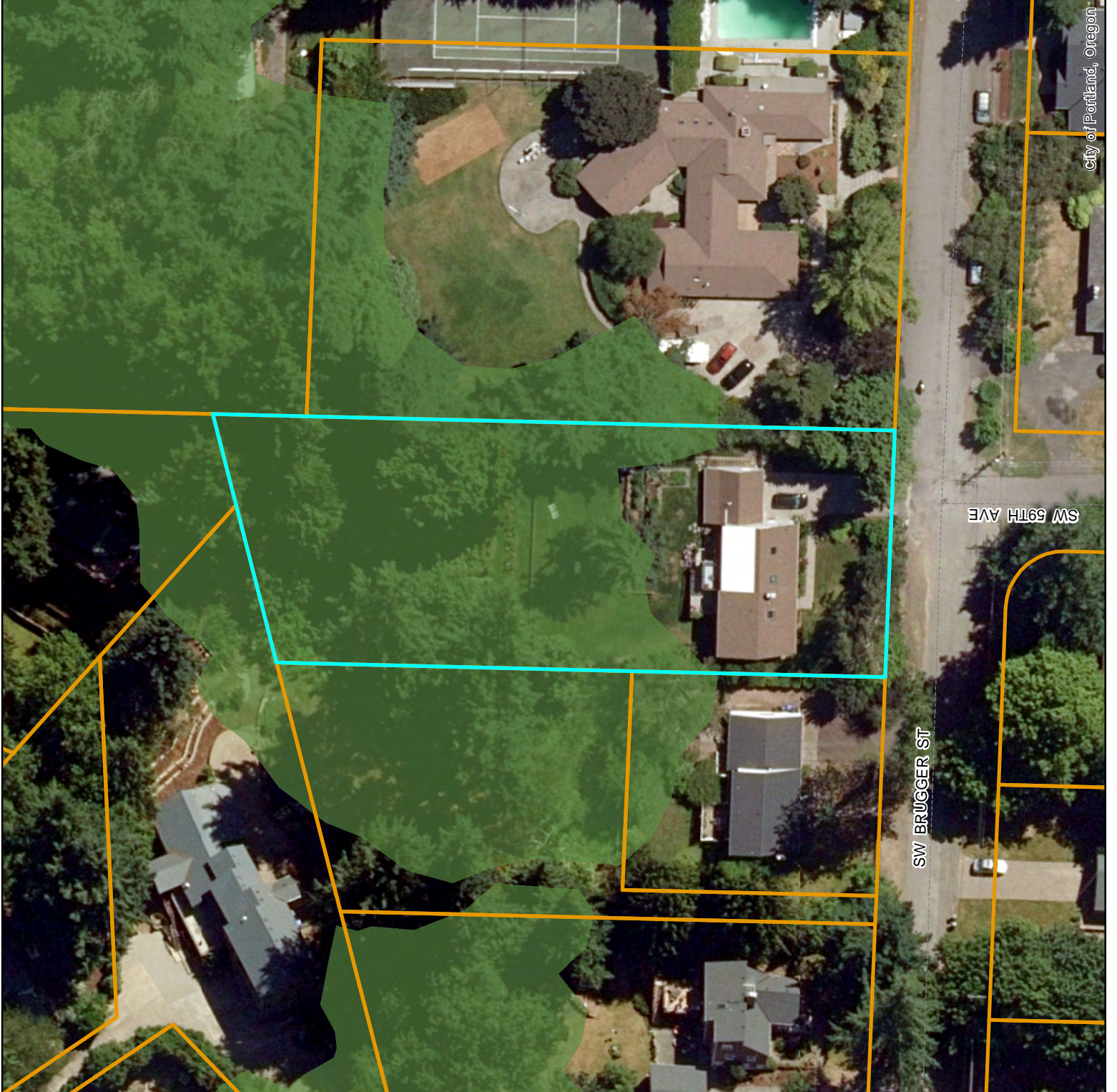
Bureau of Planning and Sustainability
Innovation. Collaboration. Practical Solutions.

City of Portland, Oregon

Environmental Overlay Zone Map Correction Project






Vegetation and Slope

5901 SW BRUGGER ST



City of Portland, Oregon

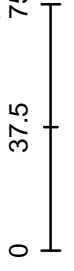
Legend

-  taxlots
-  forest
-  woodland
-  shrubland
-  herbaceous

DRAFT

July 7, 2020

The information on the map was derived from digital databases. Care was taken in the creation of this map but it is provided "as is". The City of Portland ensures meaningful access to city programs, services, and activities to comply with Civil Rights Title VI and ADA Title II laws and reasonably provides: translation, interpretation, modifications, accommodations, alternative formats, auxiliary aids and services. To request these services, contact 503-823-7700, City TTY 503-823-6868, Relay Service: 711.





Bureau of Planning and Sustainability
Innovation. Collaboration. Practical Solutions.










City of Portland, Oregon

Environmental Overlay Zone Map Correction Project

Natural Resources - After
5901 SW Brugger St
R290960

Explanation: Remap forest
vegetation to exclude single
row of trees and areas of
sparse vegetation.

Legend

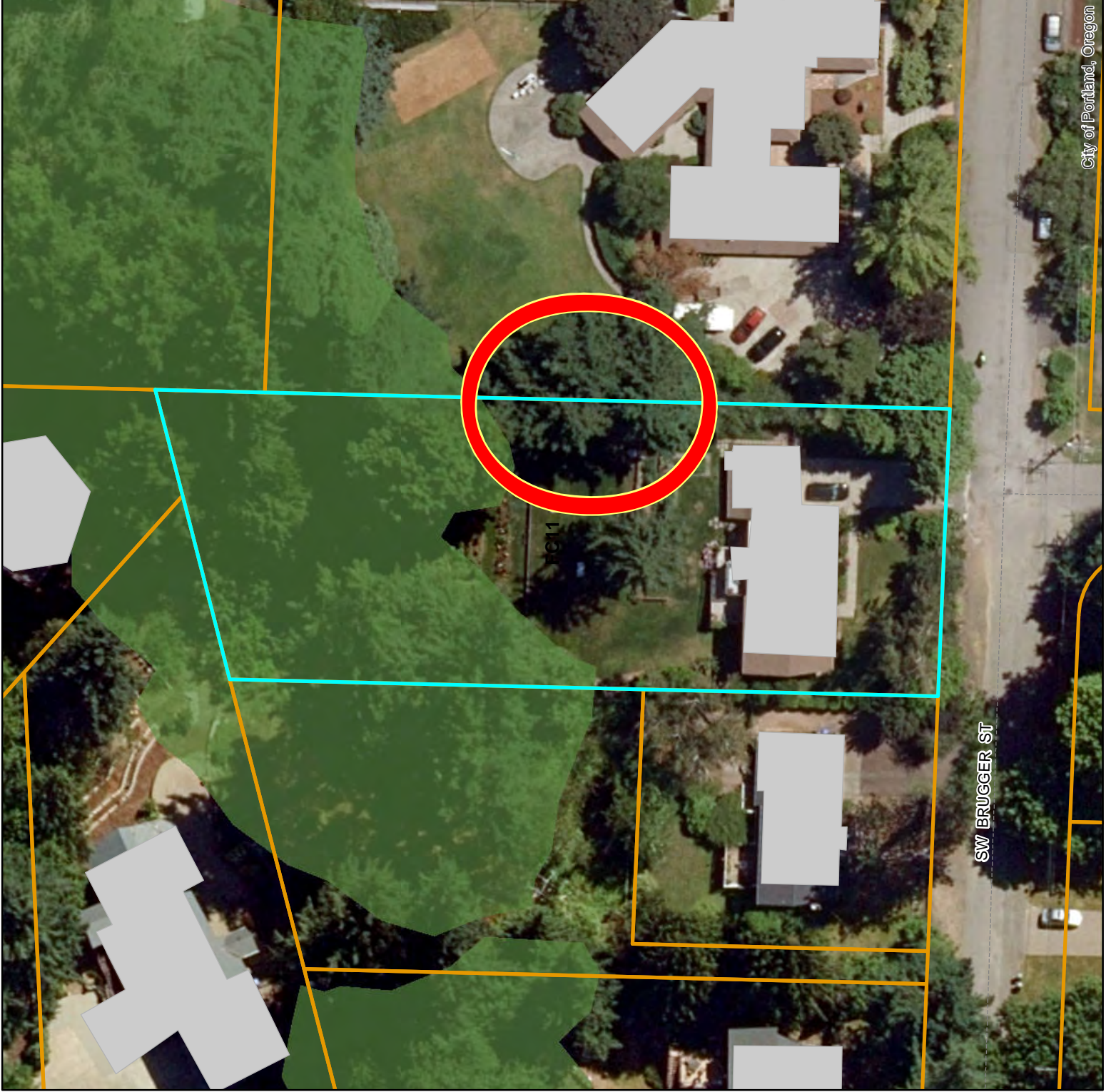
-  taxlots
-  piped stream segment
-  open stream channel
-  Wetlands
-  building footprints
-  forest
-  woodland
-  shrubland
-  herbaceous

DRAFT

August 26, 2020

The information on the map was derived from digital databases
Care was taken in the creation of this map but it is provided "as
is". The City of Portland ensures meaningful access to city
programs, services, and activities to comply with Civil Rights
Title VI and ADA Title II laws and reasonably provides:
translation, interpretation, modifications, accommodations,
alternative formats, auxiliary aids and services. To request
these services, contact 503-823-7700, City TTY
503-823-6868, Relay Service: 711.

0 30 60 Feet





Environmental Overlay Zone Map Correction Project

Natural Resources - Before
8426 SE 138th Dr

Explanation:

Legend



taxlots



piped stream segment



open stream channel



Wetlands



building footprints



steep slopes (25% or more)



forest



woodland



shrubland



herbaceous

DRAFT

July 29, 2020

The information on the map was derived from digital databases. Care was taken in the creation of this map but it is provided "as is". The City of Portland ensures meaningful access to city programs, services, and activities to comply with Civil Rights Title VI and ADA Title II laws and reasonably provides: translation, interpretation, modifications, accommodations, alternative formats, auxiliary aids and services. To request these services, contact 503-823-7700, City TTY 503-823-6868, Relay Service: 711.

0 25 50 Feet
















Environmental Overlay Zone Map Correction Project

Natural Resources - After
8426 SE 138th Dr

Explanation: Remove steep slopes from area near street. Adjust forest vegetation to exclude isolated tree.

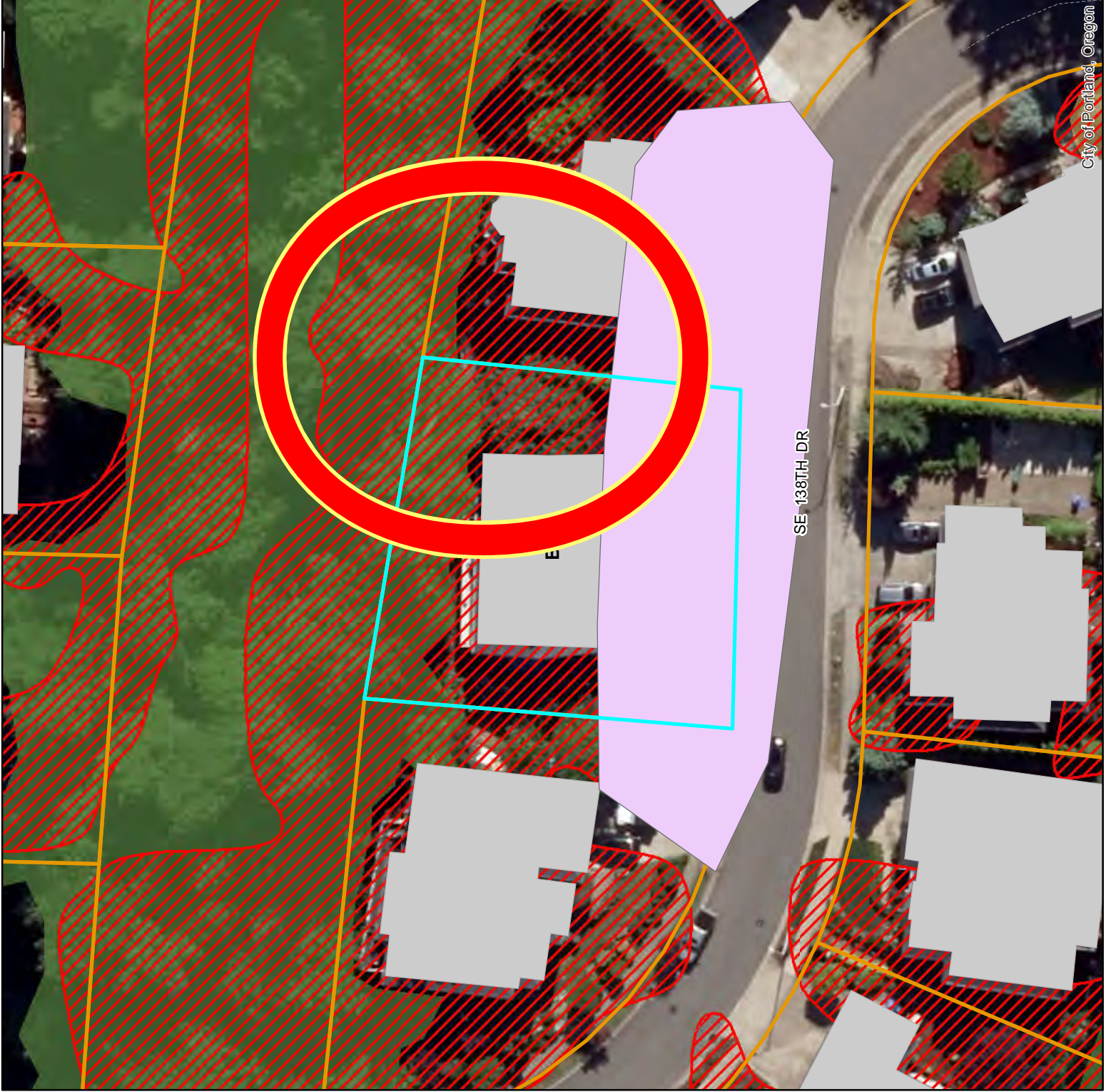
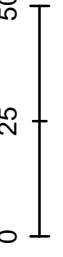
Legend

-  SlopeEdit_8426SE138thAve
-  taxlots
-  piped stream segment
-  open stream channel
-  Wetlands
-  building footprints
-  steep slopes (25% or more)
-  forest
-  woodland
-  shrubland
-  herbaceous

DRAFT

July 29, 2020

The information on the map was derived from digital databases. Care was taken in the creation of this map but it is provided "as is". The City of Portland ensures meaningful access to city programs, services, and activities to comply with Civil Rights Title VI and ADA Title II laws and reasonably provides: translation, interpretation, modifications, accommodations, alternative formats, auxiliary aids and services. To request these services, contact 503-823-7700, City TTY 503-823-6868, Relay Service: 711.





Environmental Overlay Zone Map Correction Project

Vegetation and Slope

R499514

W of 4167 SW Greenleaf

Legend

-  taxlots
-  steep slopes (25% or more)
-  forest
-  woodland
-  shrubland
-  herbaceous

DRAFT

June 17, 2020

The information on the map was derived from digital databases. Care was taken in the creation of this map but it is provided "as is". The City of Portland ensures meaningful access to city programs, services, and activities to comply with Civil Rights Title VI and ADA Title II laws and reasonably provides: translation, interpretation, modifications, accommodations, alternative formats, auxiliary aids and services. To request these services, contact 503-823-7700, City TTY 503-823-6868, Relay Service: 711.

0 45 90 Feet













Environmental Overlay Zone Map Correction Project

**Natural Resources - After
SW Greenleaf Dr (R499514)**

**Explanation: No change
Confirmed no stream**

Legend

-  site
-  taxlots
-  piped stream segment
-  open stream channel
-  forest
-  woodland
-  shrubland
-  herbaceous

DRAFT

August 7, 2020

The information on the map was derived from digital databases Care was taken in the creation of this map but it is provided "as is". The City of Portland ensures meaningful access to city programs, services, and activities to comply with Civil Rights Title VI and ADA Title II laws and reasonably provides: translation, interpretation, modifications, accommodations, alternative formats, auxiliary aids and services. To request these services, contact 503-823-7700, City ITTY 503-823-6868, Relay Service: 711.


0 55 110 Feet





Environmental Overlay Zone Map Correction Project

Vegetation Mapping

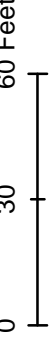


DRAFT

June 17, 2020

The information on the map was derived from digital databases. Care was taken in the creation of this map but it is provided "as is". The City of Portland ensures meaningful access to city programs, services, and activities to comply with Civil Rights Title VI and ADA Title II laws and reasonably provides: translation, interpretation, modifications, accommodations, alternative formats, auxiliary aids and services. To request these services, contact 503-823-7700, City TTY 503-823-6868, Relay Service: 711.

SE CRYSTAL VIEW DR





Bureau of Planning and Sustainability
Innovation. Collaboration. Practical Solutions.

City of Portland, Oregon

Environmental Overlay Zone Map Correction Project

Vegetation Edits



City of Portland, Oregon

Legend

-  taxlots
-  forest
-  woodland
-  shrubland
-  herbaceous

DRAFT

June 17, 2020

The information on the map was derived from digital databases. Care was taken in the creation of this map but it is provided "as is". The City of Portland ensures meaningful access to city programs, services, and activities to comply with Civil Rights Title VI and ADA Title II laws and reasonably provides: translation, interpretation, modifications, accommodations, alternative formats, auxiliary aids and services. To request these services, contact 503-823-7700, City TTY 503-823-6868, Relay Service: 711.

0 30 60 Feet





Environmental Overlay Zone Map Correction Project

Natural Resources - Before
4310 SW Selling Ct

Explanation:

Legend



taxlots



pipd stream segment



open stream channel



Wetlands



building footprints



forest



woodland



shrubland



herbaceous

DRAFT

August 12, 2020

The information on the map was derived from digital databases. Care was taken in the creation of this map but it is provided "as is". The City of Portland ensures meaningful access to city programs, services, and activities to comply with Civil Rights Title VI and ADA Title II laws and reasonably provides: translation, interpretation, modifications, accommodations, alternative formats, auxiliary aids and services. To request these services, contact 503-823-7700, City TTY 503-823-6868, Relay Service: 711.





Environmental Overlay Zone Map Correction Project

Natural Resources - After
4310 SW Selling Ct

Explanation: Remap forest vegetation to exclude isolated trees and to better reflect the break between larger patch of forest vegetation and narrow band of woodland vegetation that extends to the south.

Legend



taxlots



piped stream segment



open stream channel



Wetlands



building footprints



forest



woodland



shrubland



herbaceous

DRAFT

August 12, 2020

The information on the map was derived from digital databases. Care was taken in the creation of this map but it is provided "as is". The City of Portland ensures meaningful access to city programs, services, and activities to comply with Civil Rights Title VI and ADA Title II laws and reasonably provides: translation, interpretation, modifications, accommodations, alternative formats, auxiliary aids and services. To request these services, contact 503-823-7700, City TTY 503-823-6868, Relay Service: 711.















Environmental Overlay Zone Map Correction Project

Natural Resources - Before
11240 SW Boones Ferry

Explanation:

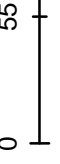
Legend

-  Delete Stream
-  taxlots
-  forest
-  woodland
-  shrubland
-  herbaceous
-  piped stream segment
-  open stream channel
-  Wetlands
-  building footprints

DRAFT

August 11, 2020

The information on the map was derived from digital databases. Care was taken in the creation of this map but it is provided "as is". The City of Portland ensures meaningful access to city programs, services, and activities to comply with Civil Rights Title VI and ADA Title II laws and reasonably provides: translation, interpretation, modifications, accommodations, alternative formats, auxiliary aids and services. To request these services, contact 503-823-7700, City TTY 503-823-6868, Relay Service: 711.















Environmental Overlay Zone Map Correction Project

Natural Resources - After
11240 SW Boones Ferry

Explanation: Delete steep slope
designation from flat parts of lot.
Adjust forest canopy mapping to
follow drip line of trees.

Legend

-  Delete Slope
-  taxlots
-  piped stream segment
-  open stream channel
-  Wetlands
-  building footprints
-  forest
-  woodland
-  shrubland
-  herbaceous

DRAFT

August 11, 2020

The information on the map was derived from digital databases. Care was taken in the creation of this map but it is provided "as is". The City of Portland ensures meaningful access to city programs, services, and activities to comply with Civil Rights Title VI and ADA Title II laws and reasonably provides: translation, interpretation, modifications, accommodations, alternative formats, auxiliary aids and services. To request these services, contact 503-823-7700, City TTY 503-823-6868, Relay Service: 711.

0 55 110 Feet



1402 SW Medwyn Tr



- Scenic (s) overlay zone change areas
- Environmental Overlay Zone Map Correction Resource Sites
- Environmental Overlay Zone Map Correction Study Areas
- Natural Resources
 - Vegetation
 - Forest
 - Woodland
 - Shrubland
 - Herbaceous



Type here to search













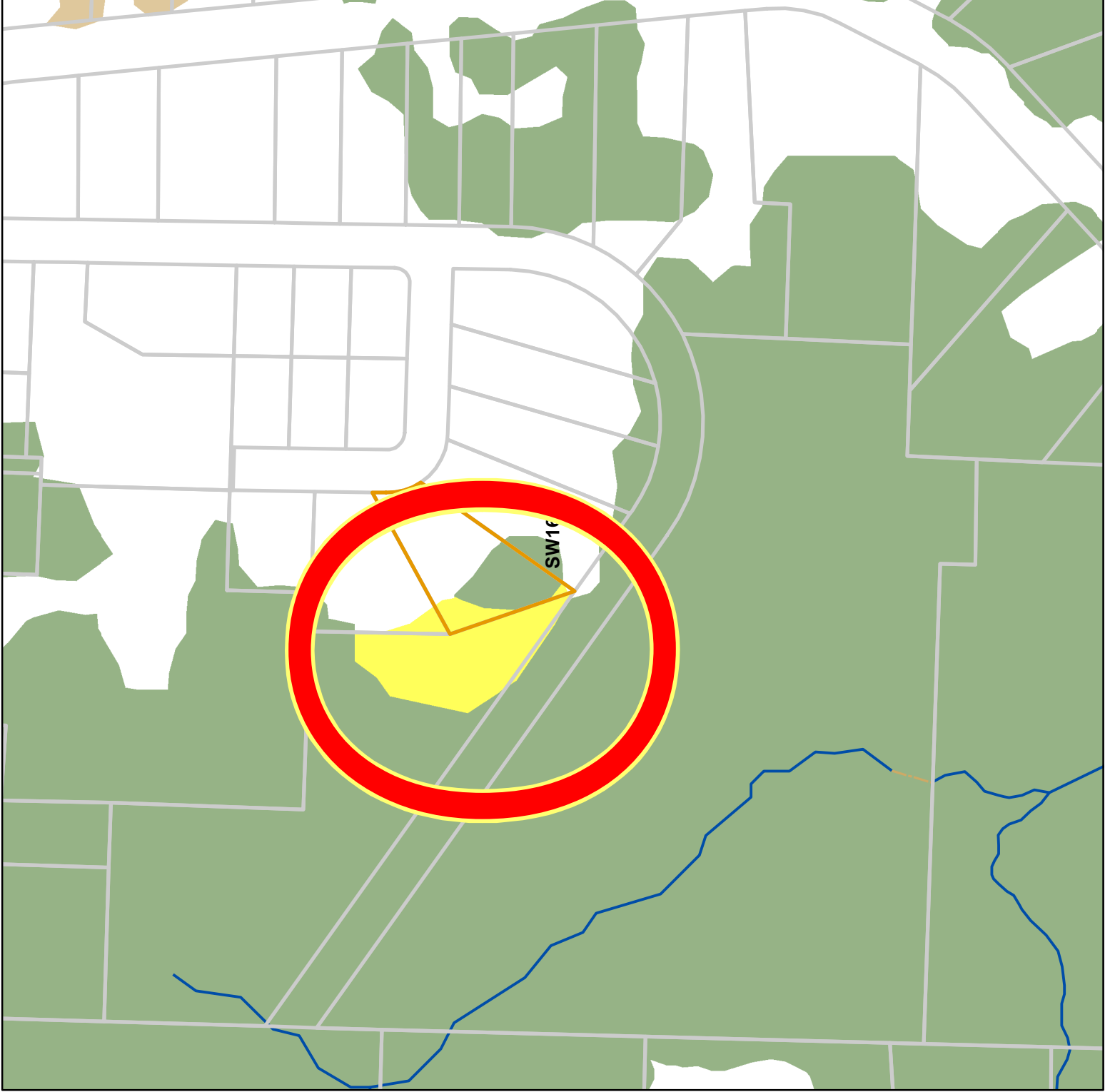
Environmental Overlay Zone Map Correction Project

Natural Resources - After
1402 SW Medwyn Ter (R567953)

Explanation: Adjusted the vegetation
mapping to align with the high
structure tree canopy; reclassify
shrubland vegetation

Legend

-  site
-  taxlots
-  piped stream segment
-  open stream channel
-  forest
-  woodland
-  shrubland
-  herbaceous



DRAFT

August 25, 2020

The information on the map was derived from digital databases. Care was taken in the creation of this map but it is provided "as is". The City of Portland ensures meaningful access to city programs, services, and activities to comply with Civil Rights Title VI and ADA Title II laws and reasonably provides: translation, interpretation, modifications, accommodations, alternative formats, auxiliary aids and services. To request these services, contact 503-823-7700, City ITTY 503-823-6868, Relay Service: 711.





Bureau of Planning and Sustainability
 Innovation. Collaboration. Practical Solutions.

City of Portland, Oregon

Environmental Overlay Zone Map Correction Project

Natural Resources - Before

NW Royal Blvd and NW Winston Dr

Explanation:

Legend



taxlots



piped stream segment



open stream channel



Wetlands



building footprints



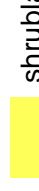
steep slopes (25% or more)



forest



woodland



shrubland

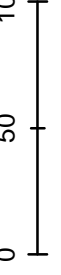


herbaceous

DRAFT

July 30, 2020

The information on the map was derived from digital databases. Care was taken in the creation of this map but it is provided "as is". The City of Portland ensures meaningful access to city programs, services, and activities to comply with Civil Rights Title VI and ADA Title II laws and reasonably provides: translation, interpretation, modifications, accommodations, alternative formats, auxiliary aids and services. To request these services, contact 503-823-7700, City TTY 503-823-6868, Relay Service: 711.



City of Portland, Oregon





Environmental Overlay Zone Map Correction Project






Natural Resources - After

NW Royal Blvd and NW Winston Dr

Explanation: Remove stream from northern portion of site. Ravine was located and explored, but no clear and defined channel could be found, nor was there any flow.

Add stream in middle of site. Obvious stream channel was observed in the ravine, though there was no flow at the time, in late July.

Legend

-  taxlots
-  piped stream segment
-  open stream channel
-  Wetlands
-  building footprints

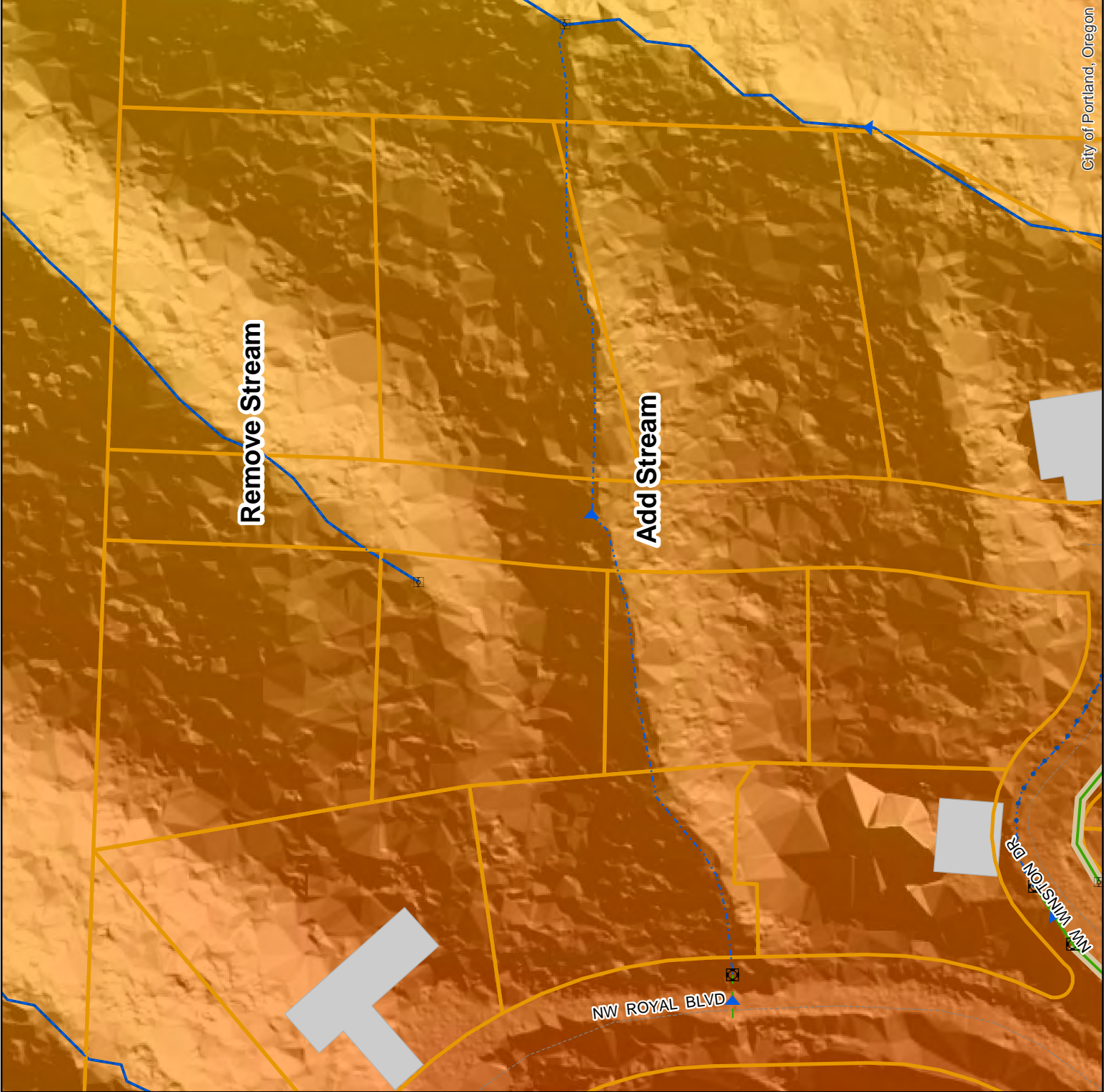
DRAFT

July 30, 2020

The information on the map was derived from digital databases. Care was taken in the creation of this map but it is provided "as is". The City of Portland ensures meaningful access to city programs, services, and activities to comply with Civil Rights Title VI and ADA Title II laws and reasonably provides: translation, interpretation, modifications, accommodations, alternative formats, auxiliary aids and services. To request these services, contact 503-823-7700, City TTY: 503-823-6868, Relay Service: 711.



0 50 100 Feet





Bureau of Planning and Sustainability
Innovation. Collaboration. Practical Solutions.

City of Portland, Oregon

Environmental Overlay Zone Map Correction Project

Water Features

3270 SW Fairmount St

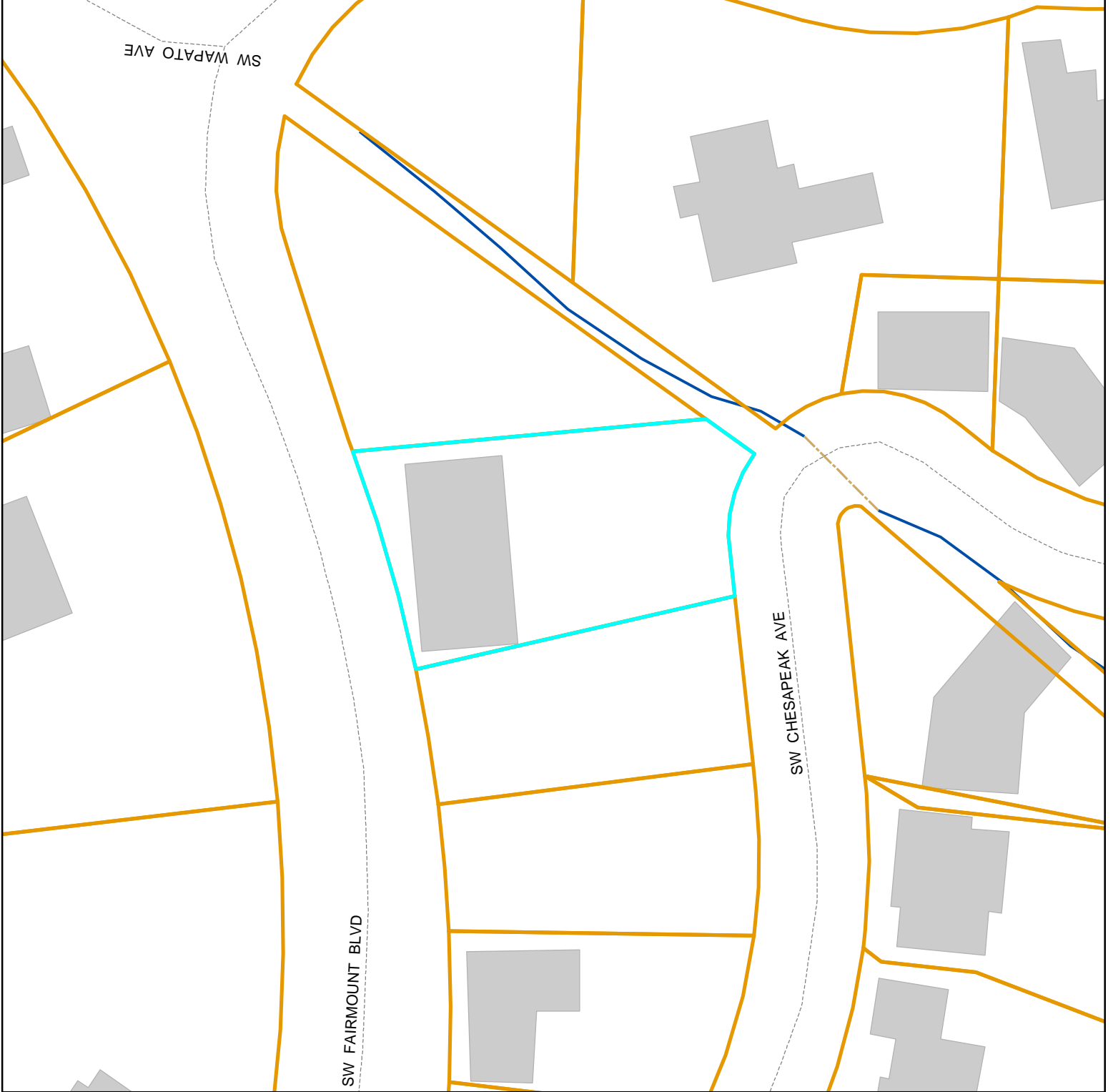
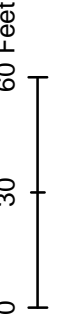
Legend

-  taxlots
-  piped stream segment
-  open stream channel
-  Wetlands
-  1996 Flood Area
-  FEMA 100-year floodplain
-  building footprints

DRAFT

July 14, 2020

The information on the map was derived from digital databases. Care was taken in the creation of this map but it is provided "as is". The City of Portland ensures meaningful access to city programs, services, and activities to comply with Civil Rights Title VI and ADA Title II laws and reasonably provides: translation, interpretation, modifications, accommodations, alternative formats, auxiliary aids and services. To request these services, contact 503-823-7700, City ITTY 503-823-6868, Relay Service: 711.





Bureau of Planning and Sustainability
Innovation. Collaboration. Practical Solutions.










City of Portland, Oregon

Environmental Overlay Zone Map Correction Project

Natural Resources - After
3270 SW Fairmount Blvd
R238345

**Explanation: Delete portion
of stream that is located uphill
from seep, where flowing water
was seen to be emerging.**

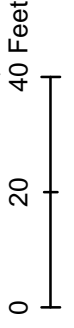
Legend

-  StreamEdit_3270SWFairmount
-  taxlots
-  piped stream segment
-  open stream channel
-  Wetlands
-  forest
-  woodland
-  shrubland
-  herbaceous

DRAFT

August 24, 2020

The information on the map was derived from digital databases. Care was taken in the creation of this map but it is provided "as is". The City of Portland ensures meaningful access to city programs, services, and activities to comply with Civil Rights Title VI and ADA Title II laws and reasonably provides: translation, interpretation, modifications, accommodations, alternative formats, auxiliary aids and services. To request these services, contact 503-823-7700, City TTY 503-823-6868, Relay Service: 711.



City of Portland, Oregon