

1033 N Sumner St  
R2.5a to CM2(MU-U)




# Additional - Expanding Opportunities for Affordable Housing

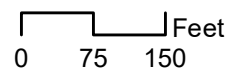
## Emmanuel Temple Church

February 5, 2020

City of Portland, Oregon ||  
Bureau of Planning and Sustainability ||  
Geographic Information Systems

### Legend

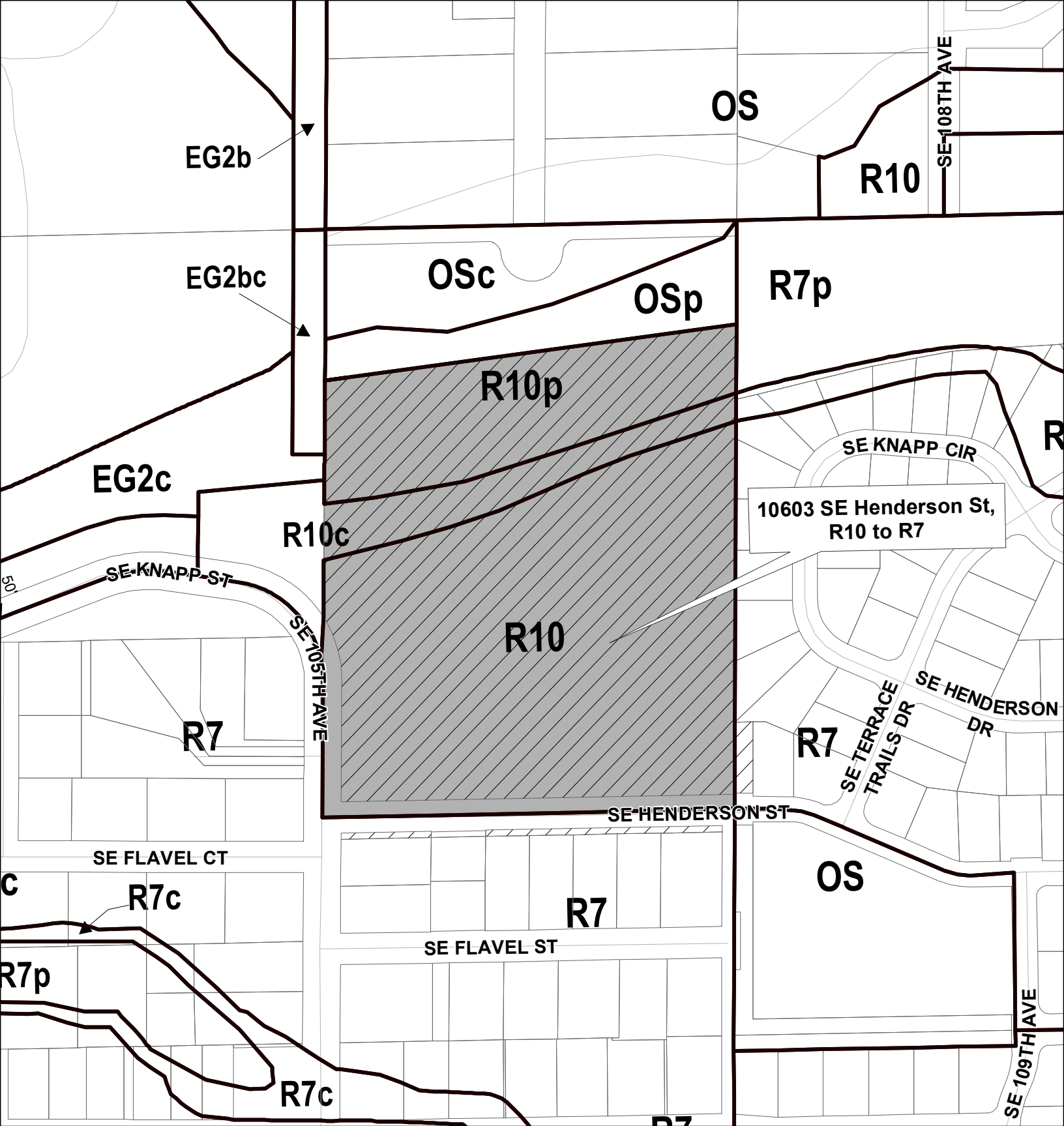
-  Existing Zoning
-  Proposed Change Area
-  Common Ownership



Bureau of Planning and Sustainability  
Innovation. Collaboration. Practical Solutions.



City of Portland, Oregon



# Additional - Expanding Opportunities for Affordable Housing

## Mount Scott Church of God

February 5, 2020

City of Portland, Oregon ||  
 Bureau of Planning and Sustainability ||  
 Geographic Information Systems

**Legend**

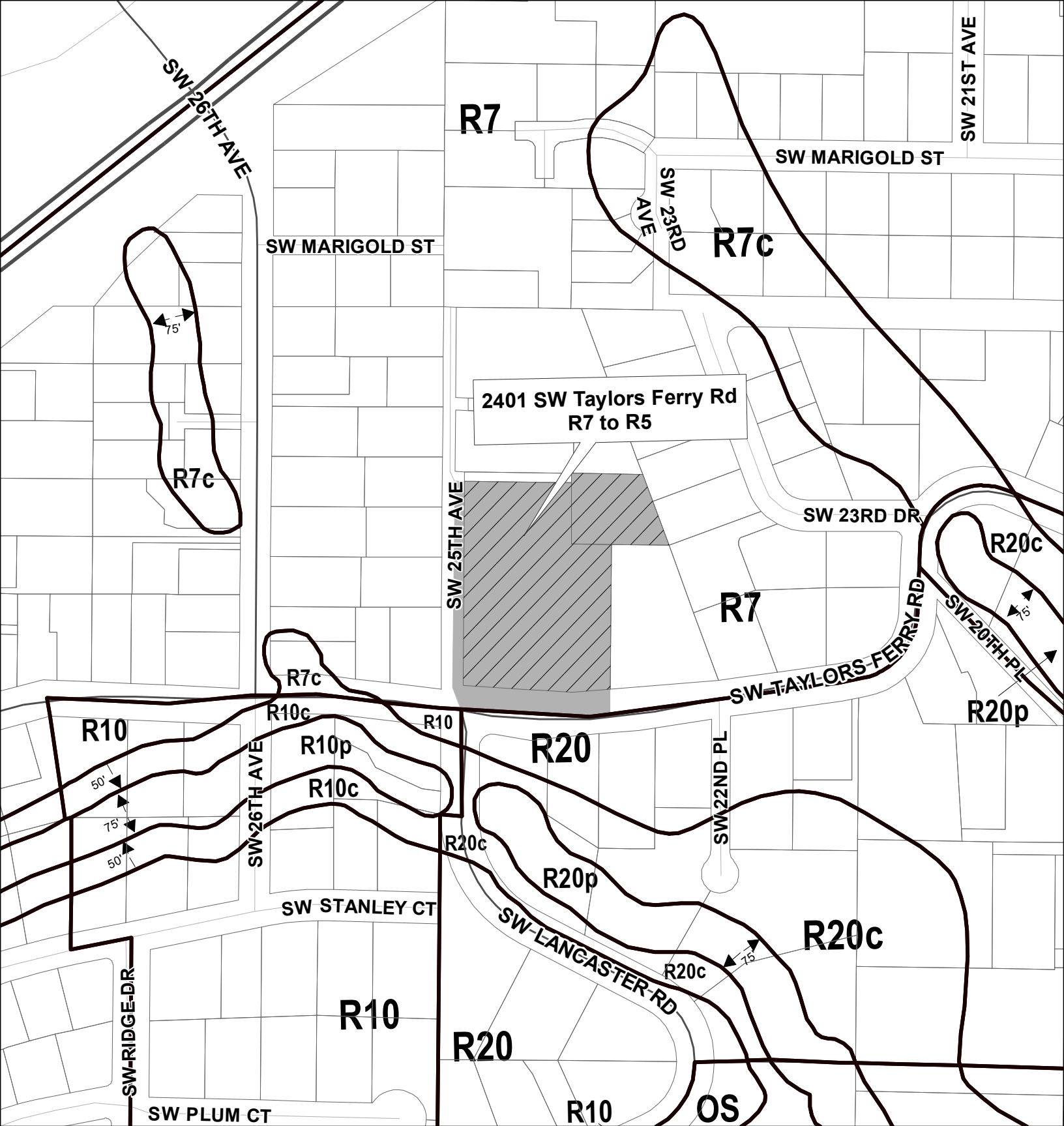
- Existing Zoning
- Proposed Change Area
- Common Ownership

NORTH

Feet  
 0 75 150

Bureau of Planning and Sustainability  
 Innovation. Collaboration. Practical Solutions.

City of Portland, Oregon



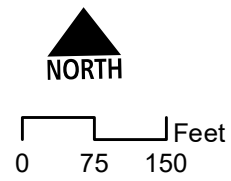
# Additional - Expanding Opportunities for Affordable Housing

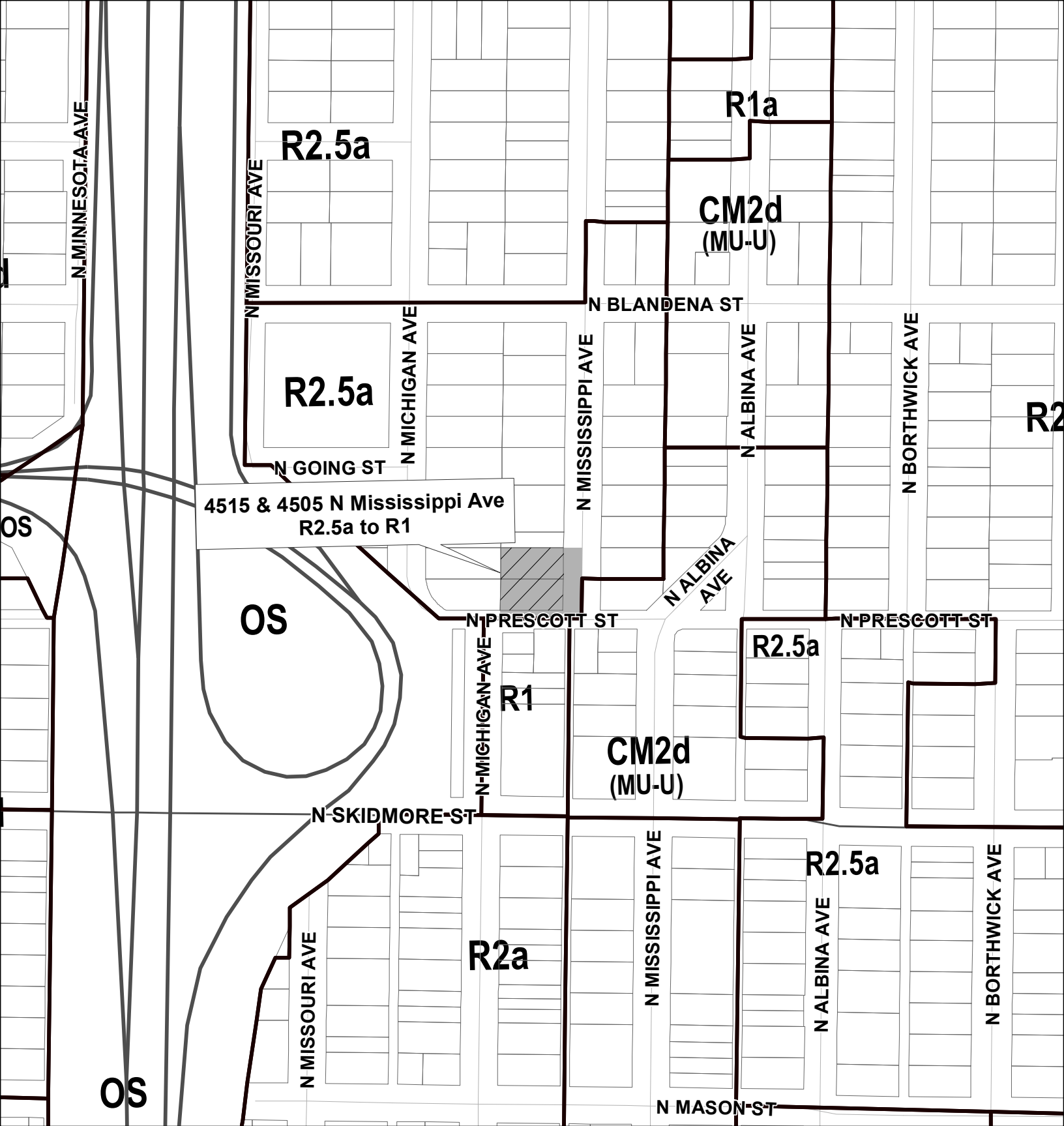
## Habitat for Humanity

February 5, 2020

City of Portland, Oregon ||  
 Bureau of Planning and Sustainability ||  
 Geographic Information Systems

- Legend
- Existing Zoning
  - Proposed Change Area
  - Common Ownership








# Additional - Expanding Opportunities for Affordable Housing

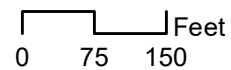
## 4515 N Mississippi Ave & 4505 N Mississippi Ave

February 5, 2020

City of Portland, Oregon ||  
 Bureau of Planning and Sustainability ||  
 Geographic Information Systems

Legend

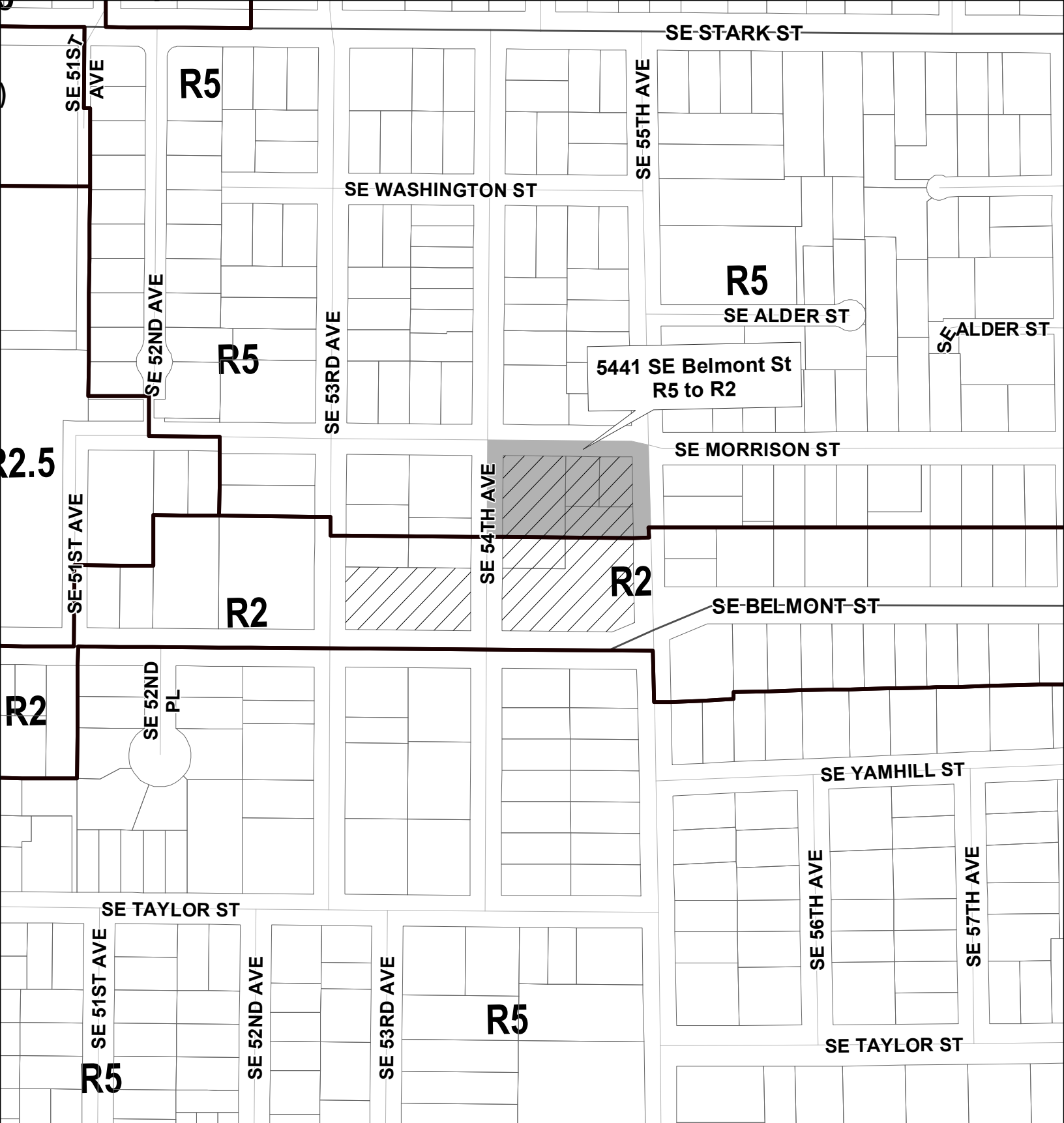
-  Existing Zoning
-  Proposed Change Area
-  Common Ownership



Bureau of Planning and Sustainability  
 Innovation. Collaboration. Practical Solutions.



City of Portland, Oregon



# Additional - Expanding Opportunities for Affordable Housing

## Mount Tabor Presbyterian

February 5, 2020

City of Portland, Oregon ||  
 Bureau of Planning and Sustainability ||  
 Geographic Information Systems

**Legend**

- Existing Zoning
- Proposed Change Area
- Common Ownership

▲  
NORTH

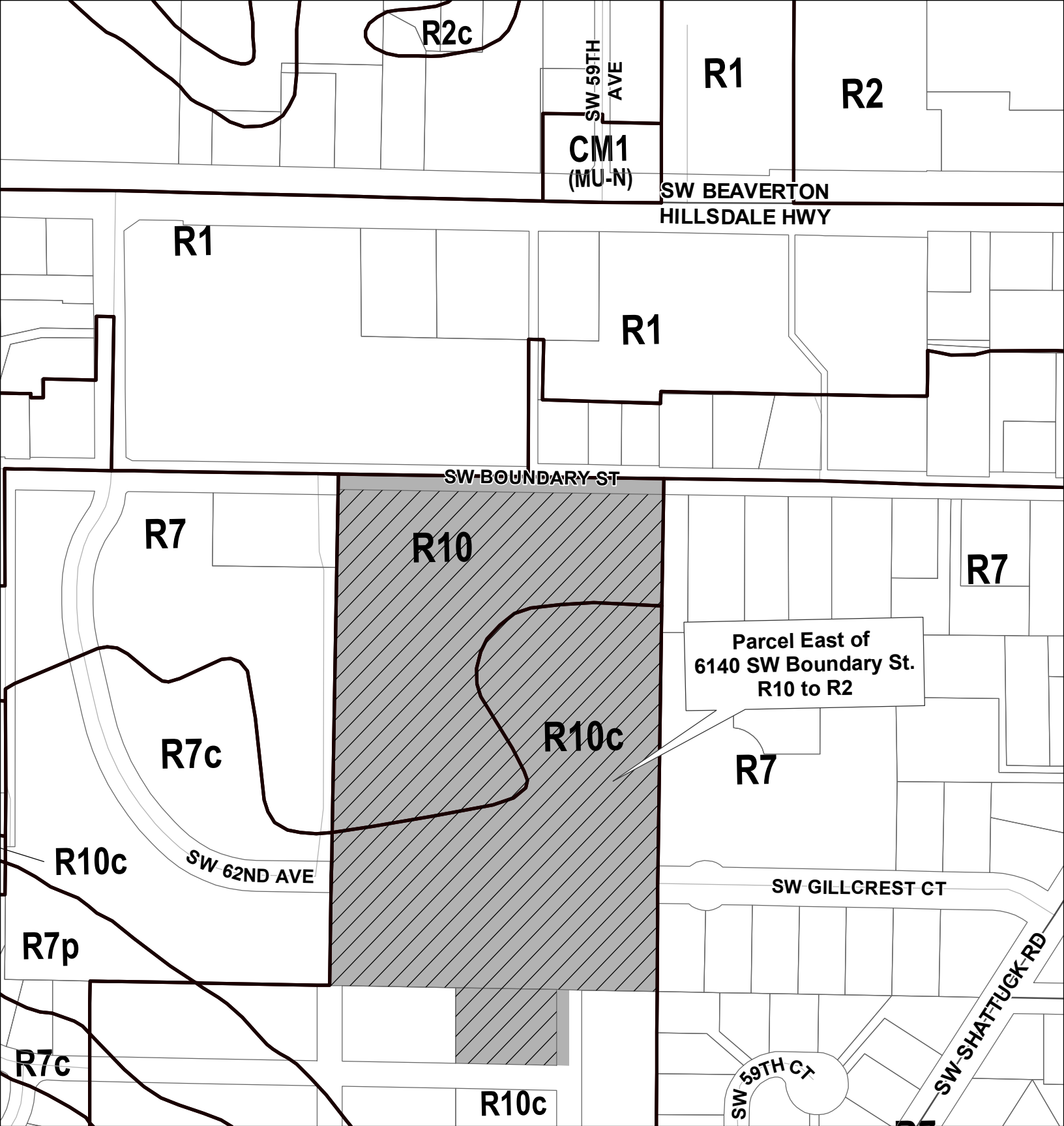
0    75    150    Feet



Bureau of Planning and Sustainability  
 Innovation. Collaboration. Practical Solutions.



City of Portland, Oregon






Parcel East of  
6140 SW Boundary St.  
R10 to R2

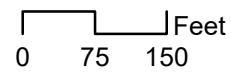
# Additional - Expanding Opportunities for Affordable Housing

## Robison Jewish Home

February 5, 2020

City of Portland, Oregon ||  
Bureau of Planning and Sustainability ||  
Geographic Information Systems

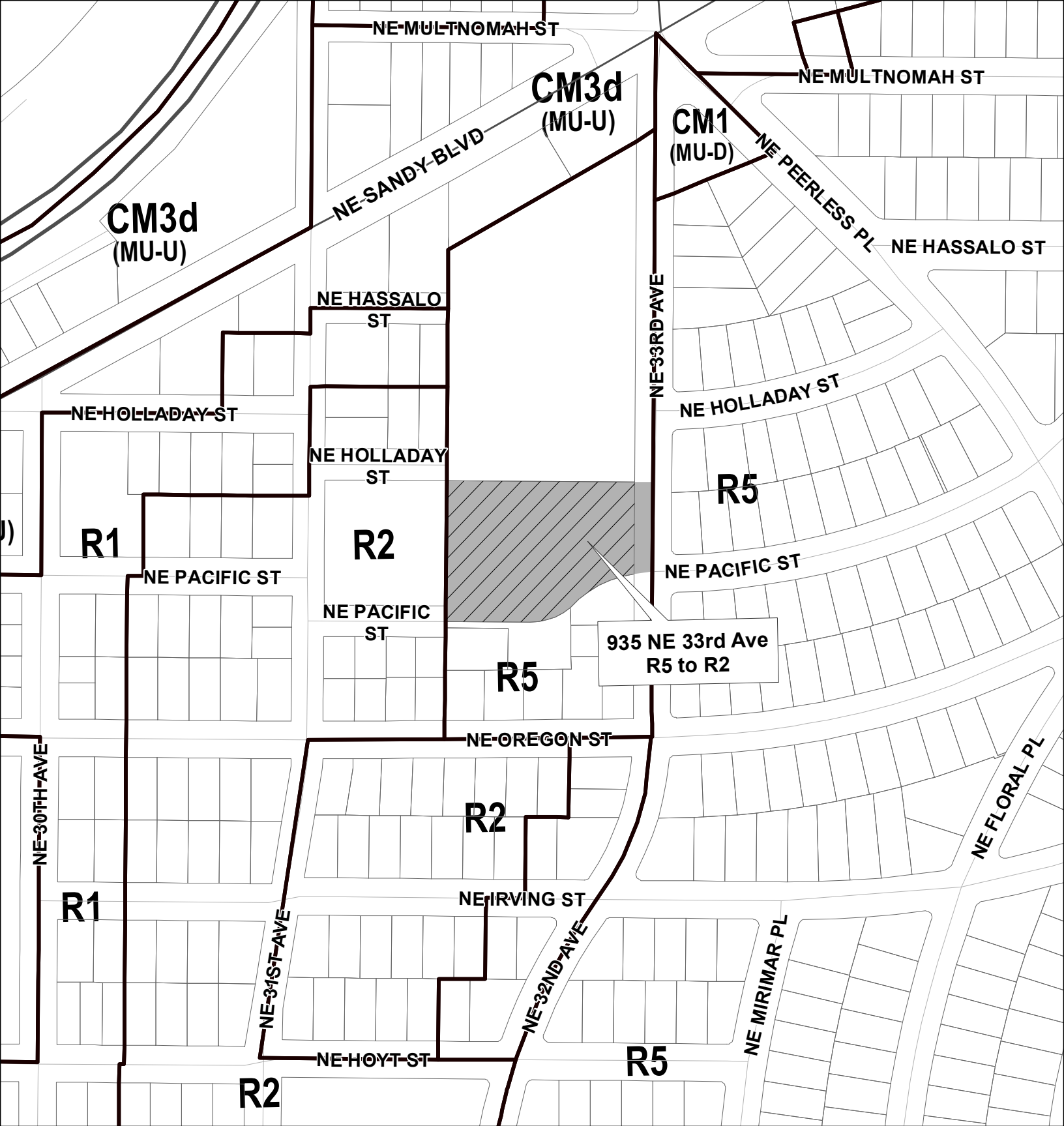
- Legend
-  Existing Zoning
  -  Proposed Change Area
  -  Common Ownership



Bureau of Planning and Sustainability  
Innovation. Collaboration. Practical Solutions.



City of Portland, Oregon



# Additional - Expanding Opportunities for Affordable Housing

## Evergreen Community/Tillamook Preschool

February 5, 2020

City of Portland, Oregon ||  
 Bureau of Planning and Sustainability ||  
 Geographic Information Systems

**Legend**

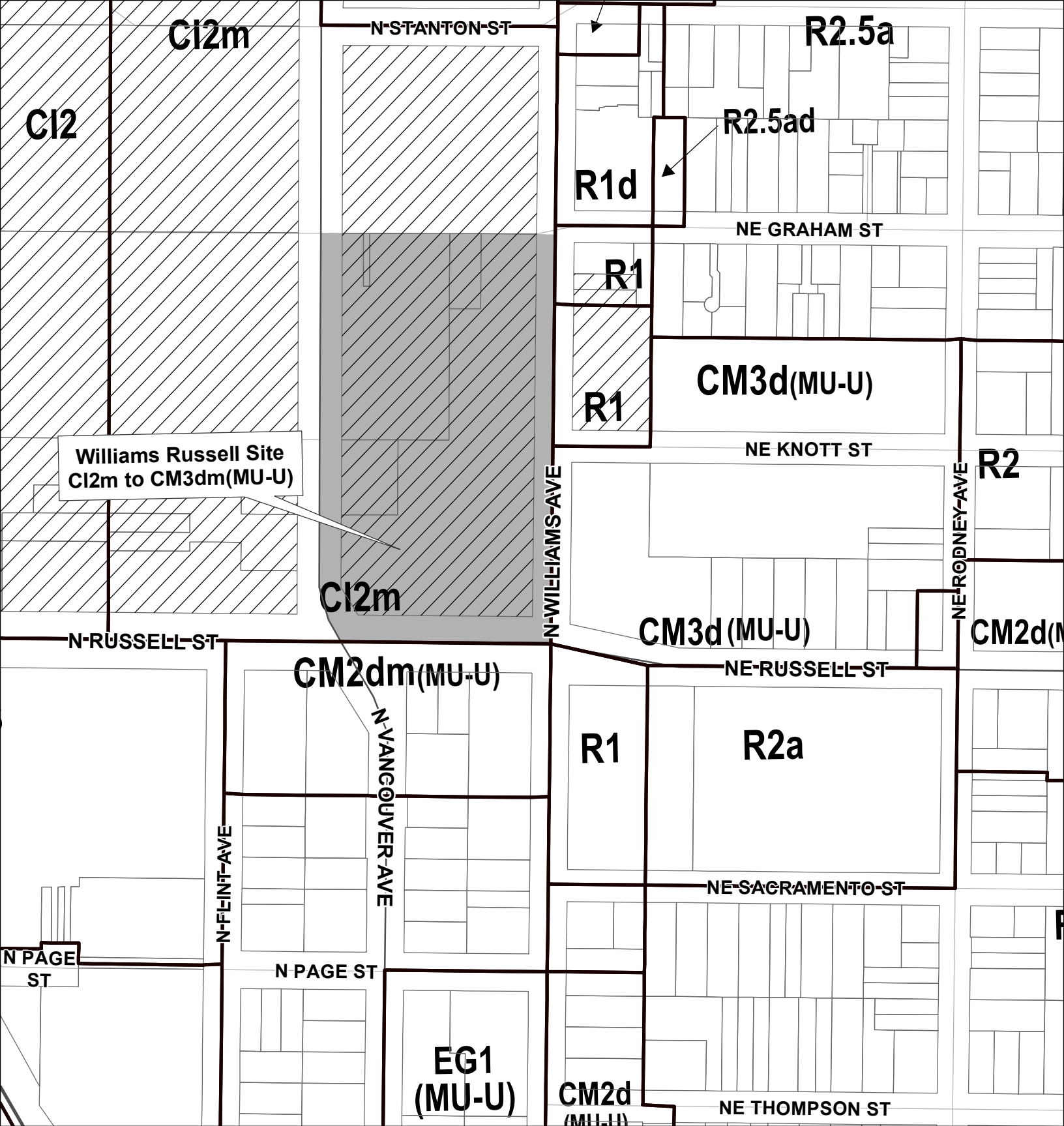
- Existing Zoning
- Proposed Change Area
- Common Ownership

NORTH

Feet  
 0 75 150

Bureau of Planning and Sustainability  
 Innovation. Collaboration. Practical Solutions.

City of Portland, Oregon






# Additional - Expanding Opportunities for Affordable Housing

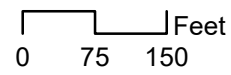
## Williams Russell Site

February 5, 2020

City of Portland, Oregon ||  
 Bureau of Planning and Sustainability ||  
 Geographic Information Systems

### Legend

-  Existing Zoning
-  Proposed Change Area
-  Common Ownership



Bureau of Planning and Sustainability  
 Innovation. Collaboration. Practical Solutions.



City of Portland, Oregon