





February 21, 2012

City of Portland, Oregon // Bureau of Planning & Sustainability // Geographic Information System

The information on this map was derived from City of Portland GIS databases. Care was taken in the creation of this map but it is provided "as is". The City of Portland cannot accept any responsibility for error, omissions or positional accuracy.

-  Residential Taxlot > 500' from non-local transportation infrastructure
-  Residential Taxlot > 1000' from non-local transportation infrastructure
-  Non-local transportation infrastructure



Bureau of Planning and Sustainability
 Innovation. Collaboration. Practical Solutions.
 City of Portland, Oregon
 Sam Adams, Mayor • Susan Anderson, Director

