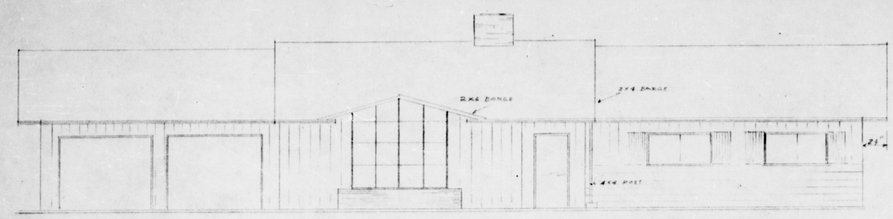

ELEVATION #1



END ELEVATION

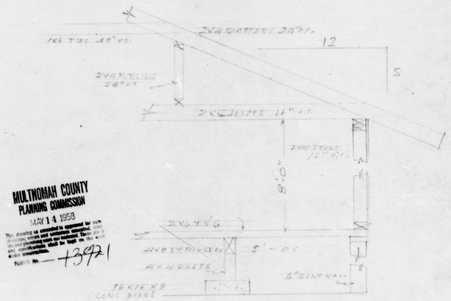

CROSS SECTION

MULTNOMAH COUNTY
PLANNING COMMISSION
MAY 14 1958
PERMIT No. 73921

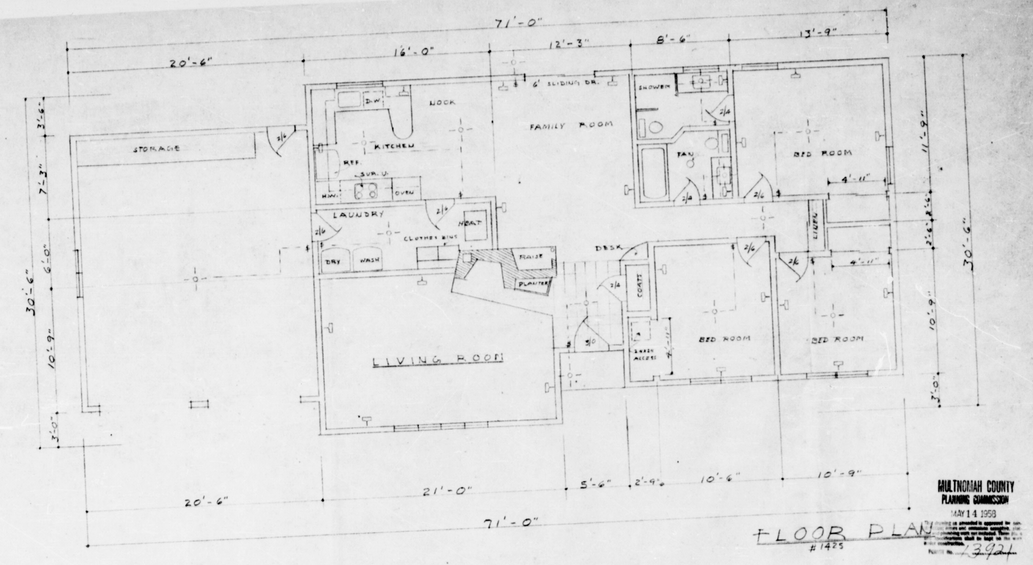

FLOOR PLAN
#1425

MULTNOMAH COUNTY
PLANNING COMMISSION
MAY 14 1958
PERMIT No. 73921

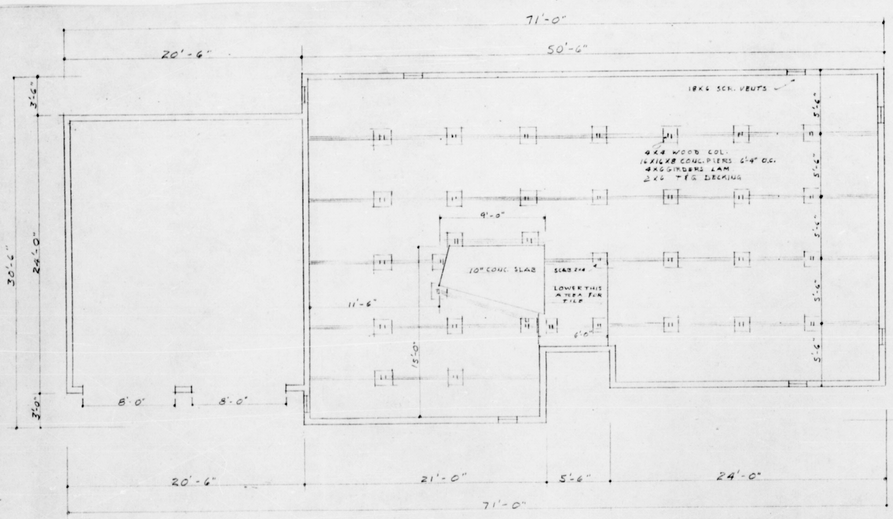

FOUNDATION PLAN

MULTNOMAH COUNTY
PLANNING COMMISSION
MAY 14 1958
PERMIT No. 73924

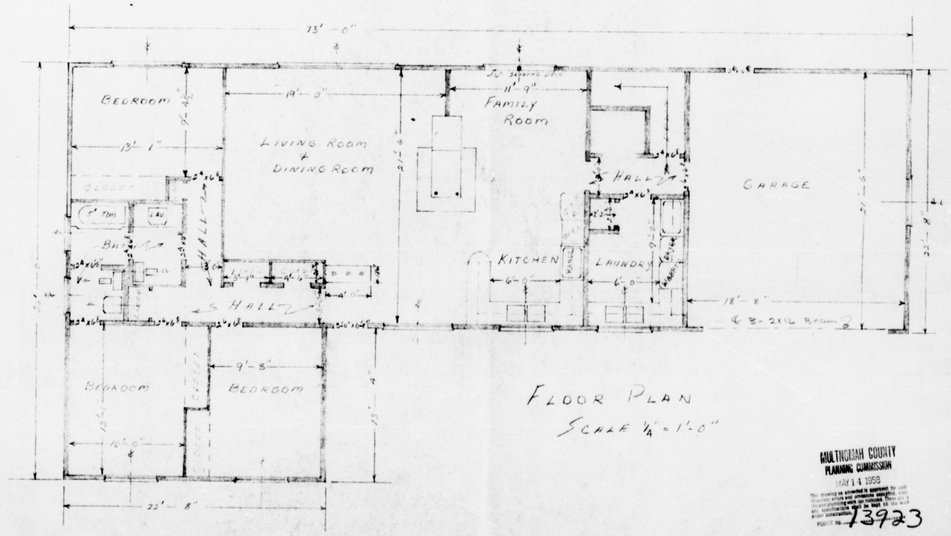

FLOOR PLAN
SCALE 1/4" = 1'-0"

MULTNOMAH COUNTY
PLANNING COMMISSION
MAY 14 1958
PERMIT No. 73923