

COMPLAINT Tryon Creek Facilities Plan Update Process and Committees

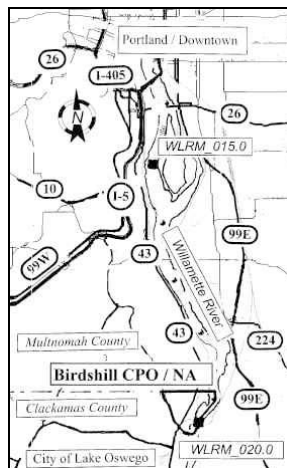
2012 Jun 12 Tuesday 17:00 U [5:00 PM PT]



Initiated By:
Chair of the
Birdhill CPO / NA

Birdhill CPO / NA
of Clackamas County and
City of Lake Oswego Oregon

2011 – 2012 Officers
Chair: Charles Ormsby (Skip)
Vice-Chair: Amir Mehrabi
Sec / Treas: John Hedlund



Location:
The Birdhill CPO / NA (area)
is a joint county and city
community located on the west
bank of the Willamette River
between river miles 019.4
south to 020.2. This is about
seven miles south of central
Portland Oregon and
immediately north of the City
of Lake Oswego Oregon in
Clackamas County.

Google Earth Coordinates
Intersect: Midvale / Underhill Rds
045° 25' 46.65" N, 122° 39' 39.90"
W

Contact Information Birdhill CPO/NA Vice Chair:

Phone: 503.636.4483 Residence
Mail: Clackamas County – Birdhill Area
170 SW Birdhill Road
Portland OR 97219-8052

Internet Presence – Birdhill CPO / NA

Email: birdshillcpona@gmail.com
Website: <http://birdshillcpona.shutterfly.com/>
Group: <http://group.google.com/group/birdshillcpona>
YouTube: <http://www.youtube.com/birdshillcpona>

Attached Files / Cross Referenced Files:

07 – Endnotes and Access Hyperlinks, Page <9>.

Detail levels, pages, document files and disk space:

Detail Level	No Pages	No Files	Cum Disk Spc [kb-kilobytes]
L1 – Abstract ¹ :	0	0	0 kb
L2– Summary ² :	0	0	0 kb
L3 – Key Docs ³ :	50	6	0 kb
L4 – Total Outline ⁴ :	15	27	300 kb
L6 – Endnotes ⁵ :	1,250	33	14,000 kb

Notes on referenced documents:

1. Files referenced have been posted to above website for download.
2. **Downloaded files require name change to enable hyperlinks.**
3. Files available for at least 30 days from date at top of column.
4. Files also available upon request by email to above address(es).

GLOSSARY & Terms – See spreadsheet: Edition Access

Website: <https://sites.google.com/site/bhcmctcwp/home/02reports>

Edition: L4 – Total Outline

Edition Access: L1 – Abstract, L2 – Summary,
L3 – Key Documents, and L4 – Total Outline

Website for editions: <https://sites.google.com/site/bhcmctcwp/home/02reports>

Note: Navigate between most headers by Ctr + mouse click, to follow most links.

Note: CR = Cross Reference – Linked jump to Outline Section & then to endnotes.

Affected Parties(s):

Please see Section 05 –Complaint Contacts on page 6

01 – Abstract of Complaint

On 2012 Jun 08 Friday 13:45 U (1:45 PM PT) Charles Ormsby, Birdhill CPO / NA Chair surveyed the Portland Bureau of Environmental Services (PBES) website as a consequence of re-reading an entry on Jack Bogdanski Blog aka Jack Bog's Blog posted on 2012 Jun 04 Monday 09:16 U (9:16 AM PT) titled: "Lake Oswego pump station move has familiar smell". And reconsidered e-mails and phone calls from the Lake Oswego City Manager David Donaldson and Lake Oswego Director of Economic Development Brant Williams <CR 04.01>. PBES website entries regarding the Tryon Creek Wastewater Treatment Plant (TCWTP) and a Facilities Plan Update demonstrated previous requests of the Birdhill CPO / NA to be fully informed about all projects and initiatives from multiple government entities had been ignored and summarily dismissed. Further formation and meetings of both Oversight and Citizen Advisory Committees have not been conducted, in my opinion in accordance with Oregon Open Meetings Law.

02 –Summary and Impact.

Overview:

Acts of Meeting Law Violation

Required Neighborhood Contact List

Requested Cessation of TCWTP Update

Area of Birdhill CPO / NA

Previous Transgression wrt OR Hwy 43

Request for Project and Initiative Notice

Evolution of TCWTP Facilities Upgrade Plan

Evolution of TCWTP

03 –Key Documents

03.01.01 – 1984 Sep 26 Wed Agreement Portland / Lake Oswego Wastewater

Site: <http://sites.google.com/site/sentinelsskip/home/mtrpcnslt03>

File: [AGRM_PTLN_LKOS_TCWP_1984_09Sep_26We_1700U.pdf](#)

03.01.02 – 2005 Dec 15 Tue CH2M Technical Memo RE Decommission TCWTP

Site: <http://sites.google.com/site/sentinelsskip/home/mtrpcnslt03>

File: [REPX_CH2M_LOCG_TCWTP_2005_12Dec_15Th_1700U.pdf](#)

03.01.03 – 2011 Mar Request for Projects wrt Birdhill CPO / NA

Site: <https://sites.google.com/site/bhcmctcwp/home/03prmref>

File: [RQST_BHCN_GovProj_L1A_2011_03Mar_02We_0100U.pdf](#)

03.01.04 – 2011 Sep 23 Fri Oversight Cmte Mtg 01 Notes

Site: <https://sites.google.com/site/bhcmctcwp/home/03prmref>

File: [MTNT_CH2M_TCWTP_OC_01_2011_09Sep_23Fr_1300U.pdf](#)

03.01.05 – 2012 Jan 09 Mon Request maps of service areas

Site: <https://sites.google.com/site/bhcmctcwp/home/03prmref>

File: [RQST_BHCN_GovProj_L1A_2011_03Mar_02We_0100U.pdf](#)

03.01.06 – 2012 Jun 04 Mon Blog – TCWTP Facilities Plan

Site: <https://sites.google.com/site/bhcmctcwp/home/03prmref>

FI: [MS4TCW_BLOG_BOJK_TCWP_Fac_Plan_2012_06Jun_04Mo_0916U.pdf](#)

04 –Total Outline of Documents

05 –Complaint Contacts

06 –Locales Referenced

07 –Endnotes and Access Hyperlinks

COMPLAINT Tryon Creek Facilities Plan Update Process and Committees

Documents and Impact of Formation of Ten Year Facilities Review Plan

02 – Summary and Impact

Overview

Acts of Meeting Law Violation

<CR 04.02.01.01>

The City of Portland, through the Bureau of Environmental Services (PBES) has embarked on a Facility Update Plan for the Tryon Creek Wastewater Treatment Plant (TCWTP) <CR 04.02.01.01.01 (Locale) and 04.02.01.01.02 (Info)>. This plant is owned and operated by the City of Portland within the city limits of Lake Oswego on the west bank of the Willamette River at river mile 20.2. This is immediately south of the confluence of Tryon Creek with the Willamette River 350 yards southeast of the intersection of OR Highway 43 (aka State Street) / Terwilliger Blvd. This process has been conducted by secret unannounced meetings of both an Oversight Committee (OC) and Citizens Advisory Committee (CAC) for nearly ten months. The Oversight Committee met without public notification on 2011 Sep 23 Friday 13:00 U (1:00 PM PT) <CR 04.02.01.07.01>. The CAC was appointed in secret and met for the first time on 2012 May 09 Wednesday 16:00 U (4:00 PM PT) <CR 04.02.01.07.02> again without public notification. A second meeting of the CAC has been scheduled for 2012 June 13 Wednesday 16:00 U (4:00 PM PT) <CR 04.02.01.07.03>.

Required Neighborhood Contact List

<CR 04.02.01.02>

Both City of Lake Oswego – Neighborhood Associations [NA(s)] and Clackamas County – Community Planning Organizations require annual production of a contact list of all officers and representatives. I have produced this list as is required <CR 04.02.01.02.01> and delivered it by e-mail <CR 04.02.01.02.02>. Further the list is summarized periodically and available to the public <CR 04.02.01.02.03 and 04.02.01.02.04>. Further yet the list of officers is used to distribute notices of upcoming events such as the recent backyard habitat certification program that occurred on 2012 Jun 09 Saturday and was announced / public noticed in an e-mail <CR 04.02.01.02.05>.

Thus from my perspective as a “recognized”

<CR 04.02.01.02.06> **Chair of the Birdshill CPO / NA, and public posting of lists of Board officers** <CR 04.02.01.02.03 and 04.02.01.02.04>, **multiple government entities are likely in violation of Oregon Public Meetings Law [Oregon Revised Statute(s)] ORS 192.610** <CR 04.02.01.02.07> **for FAILURE to notify my joint NA / CPO of the evolution of the TCWTP. A facility right on southern boarder of Birdshill CPO / NA** <CR 04.02.01.04.01>.

Further the process of both the OC and CAC dismisses and pointedly ignore requests I made as Acting Chair of the Birdshill CPO/NA to multiple government entities including, City of Lake Oswego, Clackamas County, County of Multnomah, and City of Portland in 2011 February and 2011 March <CR 04.02.01.06.02 (Feb) and CR 04.02.01.06.03 (Mar)>.

Requested Cessation of TCWTP Update <CR 04.02.01.03>
<CR 04.02.01.03>

In brief I request ALL actions of this endeavor to update the TCWTP cease immediately. Then be reconstituted in an open and transparent manner as required under ORS 192.010 – Oregon Public Meetings Law. A law enacted in 1973 to insure transparency in the conduct of public affairs.

I predict with certainty a majority of citizens served by the TCWTP will reject out of hand most findings of the OC and CAC due to exclusion from **ACTIVE** voting participation in public processes <CR 04.02.01.03.01>. Then reject, any public debt instruments or financing methods intended to construct TCWTP facility upgrades given an opportunity to vote to affirm or negate their issue at the polls. Contrast this prediction with the reality embodied by **ACTIVE** citizen involvement in the rejuvenation of the Oak Lodge WTP 580 yards to the northeast on the east bank of the Willamette River at river mile 20.2 <CR 04.02.01.03.02>.

Area of Birdshill CPO / NA

<CR 04.02.01.04>

The area of Birdshill CPO / NA <CR 04.02.01.04.01> is a complex collision of multiple boundary conditions that is best examined at the taxlot resolution of detail. Jurisdictions with respect to sewerage and septic system installations include but are not limited to the following <CR 04.02.01.04.02>:

1. City of Portland via Bureau of Environmental Services.
2. Multnomah County via Dunthorpe Riverdale Service District Number 5.
3. Clackamas County – Permits
4. City of Lake Oswego Permits and connections.
5. State of Oregon Department of Environmental Quality.

Previous Transgression wrt OR Hwy 43

<CR 04.02.01.05>

ODOT, Metro, City of Portland, Multnomah County, Clackamas County, City of Lake Oswego, in 2010 and 2011 committed an analogous violation of Oregon Public Meetings Law when meetings were held regarding discussions about the transfer of Oregon Highway 43 (OR 43). From ODOT jurisdiction to a compilation of local jurisdictions <CR 04.02.01.05.01>.

COMPLAINT Tryon Creek Facilities Plan Update Process and Committees

Documents and Impact of Formation of Ten Year Facilities Review Plan

Request for Project and Initiative Notice

<CR 04.02.01.06>

2011 Jan 31 Monday 18:00 U (6:00 PM PT)
Clackamas County CPO Chairs Meeting
Clackamas County Commissioner Paul Savas suggests to Charles Ormsby (Skip), Acting Chair Birdshill CPO / NA to testify in public before government entities requesting assistance in ascertaining a list of projects and initiatives with respect to area and environs of Birdshill CPO / NA as is required in "recognized" Bylaws <CR 04.02.01.06.01>.

2011 Feb 01 Tuesday 18:00 U (6:00 PM PT)
City of Lake Oswego City Council Meeting

2011 Feb 03 Thursday 10:00 U (10:00 AM PT)
Clackamas County Board of Commissioners Meeting
Site: <http://www.co.clackamas.or.us/bcc/business/>
Label: February 3, 2011
Timemark (hh:mm:ss): Begin: 00;20;35, End: 00;22;58

2011 Feb 10 Thursday 09:30 U (9:30 AM PT)
Multnomah County Board of Commissioners Meeting
Site: http://multnomah.granicus.com/ViewPublisher.php?view_id=3
Label: Board of Commissioners February 10, 2011
Timemark (hh:mm:ss): Begin: 00;00;57, End: 00;03;15

2011 Feb 10 Thursday 14:00 U (2:00 PM PT)
Metro Regional Government
[Federal Metro Planning Organization (MPO)]
Site: <http://www.oregonmetro.gov/index.cfm/go/by.web/id=21730>
Timemark: Begin: 00;08;06, End: 00;14;17 (Audio Only)

2011 Mar 02 Wednesday 09:30 U (9:30 AM PT)
City of Portland Oregon Item 197 .
Site:
<http://www.portlandonline.com/auditor/index.cfm?c=56674&a=372465>
Timemark: Begin: 00;09;59, End: 00;13;52

Before each entity I gave testimony to I presented a summary of my testimony / request to a meeting recording official
<CR 04.02.01.06.02 (Feb) and CR 04.02.01.06.03 (Mar)>.

Evolution of TCWTP Facilities Upgrade Plan

<CR 04.02.01.07>

2011 Sep 23 Friday 13:00 U (1:00 PM PT)
Oversight Committee (OC) meeting
<CR 04.02.01.07.01>.
NO NOTICE DELIVERED TO BIRDSHILL CPO / NA

2011 – 2012
Selection of CAC members.
NO NOTICE DELIVERED TO BIRDSHILL CPO / NA

2012 May 09 Wednesday 16:00 U (4:00 PM PT)
NO NOTICE DELIVERED TO BIRDSHILL CPO / NA
Citizen Advisory Committee Meeting Number 1
<CR 04.02.01.07.02>

2012 June 13 Wednesday 16:00 U (4:00 PM PT)
NO NOTICE DELIVERED TO BIRDSHILL CPO / NA
Citizen Advisory Committee Meeting Number 2
PBES Website and LO Council Digest <CR 04.02.01.07.03>

Evolution of TCWTP

<CR 04.02.01.08>

1984 Sep 26 Wed 17:00 U (5:00 PM PT)
Agreement Portland / Lake Oswego
for Sewage Treatment and Disposal <CR 04.02.01.08.01>

1999 Jun 01 Tue 17:00 U (5:00 PM PT)
CH2M Hill Facilities Plan Evaluation of Tryon Creek WTP
for PBES – Portland Bureau of Environmental Services
Note: Summarizes plant at wet weather capacity
<CR 04.02.01.08.02>

2005 Dec 15 Tue 17:00 U (5:00 PM PT)
CH2M Technical Memo to City of Lake Oswego
RE Decommission TCWTP <CR 04.02.01.08.03>

2009 Jan 16 Fri 12:00 U Report Status to LOCC Goal Setting
RE: TCWTP too expensive to move. <CR 04.02.01.08.04>

2012 Jan 09 Mon 12:00 U Request made to LO City Council
for maps to depict service areas of water and sewer
along with transportation infrastructure. <CR 04.02.01.08.04>

COMPLAINT Tryon Creek Facilities Plan Update Process and Committees

Documents and Impact of Formation of Ten Year Facilities Review Plan

Note: Documents are hyperlinked in endnotes.

1. Download attachments to email or documents downloaded from website into one common directory.
2. Have a PDF file reader installed on your computer and open (PC or MAC versions)
3. Navigate through document rapidly by clicking on headers (Bold type at beginning of section.) or "Bookmark tab"
4. To access an endnote reference, first record endnote number on a piece of scratch paper. Place cursor over superscript number carefully and left mouse click, once.
5. To access the source site for document referenced in endnote click on the blue or purple text with the label "**Dc_Source**:". Links may not work due to changes in hyperlinked website URLs / addresses.
6. To access posting site for document referenced in endnote click on the blue or purple text with the label "**Dc_Access**:". Links may not work due to changes in hyperlinked website URLs / addresses.
7. Rename downloaded file as required to conform to filename in hyperlink in endnote. Strip off characters "[1]" at end of filename.
8. To access a document referenced in the endnote left mouse click on the blue or purple text with the label "**Hlink_Prd**:". This will open Adobe PDF file reader and you should see the referenced document.
9. To return to point in the document click on one of the previous view buttons (green button with left/right white arrows)
10. Periodically when viewing source documents close out viewed documents in Adobe reader separately.

Report:

Note Outline format is used to succinctly abstract the previous section summary and expose many more documents placed into endnotes. Due to limitations with my computer and software I have problems creating Adobe *.pdf (Portable Document Format) document files that provide full access to endnotes created in MS Word 2003 source files when the number of endnotes in the source document rises above 20 to 25 references. Endnotes in the PDF document can be accessed; however, but before performing a left mouse click you must record the endnote number on a scratch pad. Because in the PDF file you are dropped into the endnote section, and you must manually scroll backwards or forwards to the endnote number to point to document you desire and gain information about.

03 – Key Documents

03.01

03.01.01

03.01.02

03.01.03

03.01.04

03.01.05

03.01.06

Chronological Order of Key Documents

1984 Sep 26 Wed Agreement Portland / Lake Oswego Wastewater
<CR 04.02.01.08.01>

2005 Dec 15 Tue CH2M Technical Memo
RE Decommission TCWTP <CR 04.02.01.08.03>

2011 Mar Request for Projects wrt Birdshill CPO / NA
<CR 04.02.01.06.03>

2011 Sep 23 Fri Oversight Cmte Mtg 01 Notes.
<CR 04.02.01.07.01>

2012 Jan 09 Mon Request maps of service areas
<CR 04.02.01.08.05>

2012 Jun 04 Mon Blog – TCWTP Facilities Plan
<CR 04.01.02>

COMPLAINT Tryon Creek Facilities Plan Update Process and Committees

Documents and Impact of Formation of Ten Year Facilities Review Plan

04 – Total Outline of Documents

04.01
04.01.01
04.01.02
04.01.03
04.02
04.02.01
04.02.01.01
04.02.01.01.01

04.02.01.01.02
04.02.01.02
04.02.01.02.01
04.02.01.02.02
04.02.01.02.03
04.02.01.02.04
04.02.01.02.05
04.02.01.02.06
04.02.01.02.07
04.02.01.03
04.02.01.03.01

04.02.01.03.02

04.02.01.04
04.02.01.04.01

04.02.01.04.02
04.02.01.04.03
04.02.01.05
04.02.01.05.01
04.02.01.06
04.02.01.06.01
04.02.01.06.02
04.02.01.06.03
04.02.01.07
04.02.01.07.01

04.02.01.07.02

04.02.01.07.03
04.02.01.08
04.02.01.08.01

04.02.01.08.02
04.02.01.08.03

04.02.01.08.04
04.02.01.08.05

References from Abstract – page 1.

2012 Jun 04 Tu 02:02 U email – TCWTP Facilities Plan CAC⁶
2012 Jun 04 Mo 09:16 U Blog – TCWTP Facilities Plan⁷
2012 Jun 05 Tu 14:55 U email – TCWTP Facilities Plan CAC⁸

Summary and Impact

Overview

Acts of Meeting Law Violation

Locale of Tyron Creek Wastewater Treatment Plant,
195 Foothills Road, Lake Oswego OR, 97034
Google Earth: 45°25'18.06"N, 122°39'31.22"W
<CR 06 –Locales Referenced>

2012 June 08 Fri – PBES Webpage on TCWTP⁹

Required Neighborhood Contact List

2011 Jul 02 Sat – Roster of Birdshill CPO/NA officers¹⁰
2011 Jul 02 Sat – Email Transmitting Roster¹¹
2012 Jan 10 Tue – City of LO List of Chairs¹²
2012 Jan 10 Tue – City of LO List of Board Officers¹³
2012 Jun 07 Thu – Email Notice of Backyard Habitat¹⁴
2009 Jul 21 Tue – City of Lake Oswego Recognition¹⁵
2012 Jun 10 Sun – Webpage Oregon Open Meetings Law¹⁶

Requested Cessation of TCWTP Update

2005 Jun 12 Sun – Article warning about
Excluded parties from planning processes¹⁷
*“any effort that doesn’t meaningfully involve a truly
representative cross section of all citizens will be
torpedoed, intentionally or not, by those not involved”*
2009 Nov 03 Tue – Clackamas County Measure 3-348
Result 85.16 % approve for \$44 M GO Bond¹⁸
Measure for Oak Lodge Sanitary District WTP
580 yards NE of Tryon Creek WTP
Locale of Oak Lodge Wastewater Treatment Plant,
13750 SE Renton Avenue
Milwaukie OR 97222
Google Earth : 45°25'25.63"N, 122°39'8.36"W
<CR 06 –Locales Referenced>

Area of Birdshill CPO / NA

2009 Mar 30 Mon – Maps of Birdshill CPO/NA, see pg
10¹⁹
2006 Jun 26 Wed – Map of Sewers in BH CPO/NA²⁰
Webpage of LOPTP Steering Committee

Previous Transgression wrt OR Hwy 43

2011 May 07 Sat – Spreadsheet Calendar OR 43 Transfer²¹

Request for Project and Initiative Notice

2009 Apr Bylaws Ver 06.09 (Rtfd) of Birdshill CPO / NA²²
2011 Feb Request for Projects wrt Birdshill CPO / NA²³
2011 Mar Request for Projects wrt Birdshill CPO / NA²⁴

Evolution of TCWTP Facilities Upgrade Plan

2011 Sep 23 Fri 13:00 U
Oversight Committee Mtg 01 Notes²⁵
2012 May 09 Wed 16:00 U
Citizen Advisory Committee Mtg 01 Notes²⁶
2012 Jun 13 Wed 16:00 U CAC Mtg 02 Agenda²⁷

Evolution of TCWTP

1984 Sep 26 Wed 17:00 U
Agreement Portland / Lake Oswego Wastewater²⁸
1999 Jun 01 Tue 17:00 U Facilities Plan Evaluation²⁹
2005 Dec 15 Tue 17:00 U
CH2M Technical Memo RE Decommission TCWTP³⁰
2009 Jan 16 Fri 12:00 U TCWTP too expensive to move³¹
2012 Jan 09 Mon 12:00 U Request maps of service areas³²

COMPLAINT Tryon Creek Facilities Plan Update Process and Committees

Documents and Impact of Formation of Ten Year Facilities Review Plan

05 – Complaint Contacts

Primary Contacts for Filing Complaint

Michael C. Kron
Assistant Attorney General
Oregon Department of Justice (OR DOJ)
1162 Court Street NE
Salem Oregon 97301
Google Earth: 44°56'16.63"N, 123° 1'38.45"W
Ph: 503.947.4447
Wb: <http://www.doj.state.or.us/>
Em: michael.c.kron@doj.state.or.us

Primary Contacts for Filing Complaint

Margie Sollinger
Ombudsman
Office of the Ombudsman
Office of the City Auditor
City of Portland Oregon
Portland City Hall Rm 140 1st Flr NE
1221 SW 4th Avenue Room 140 Thms_gde PDXM / 0596 / F6
Portland OR 97204-1900
Google Earth: 45°30'53.61"N, 122°40'43.63"W
Ph: 503.823.4503, Fax: Not Specified
Admin: 503.742.4400
Wb: <http://www.portlandoregon.gov/auditor/ombudsman>
Em: Margie.sollinger@portlandoregon.gov

Jerry Morf
Multnomah County Attorney
Office of County Counsel
Multnomah County Oregon
Hawthorne Headquarters Bldg Grand Av / Hawthorne Bv NE
501 SE Hawthorne Blvd Suite 500 Thms_gde PDXM / 0596 / G7
Portland OR 97214-3587
Google Earth: 45°30'44.25"N, 122°39'37.50"W
Ph: 503.988.3138, Fax: 503.988.3308
Wb:
Em: jerry.m.morf@multco.us

Stephen L. Madkour
County Counsel
Office of the County Counsel
Clackamas County Oregon
Public Services Bldg Rm 460 4th Flr SE OR 213 / Beav Cr SW
2051 Kaen Road Thms_gde PDXC / 0717 / D4
Oregon City OR 97045-4035
Google Earth: 45°19'57.47"N, 122°35'55.50"W
Ph: 503.655.8581 Fax: 503.742.5919
Wb: <http://www.co.clackamas.or.us>
Em: smadkour@clackamas.us

David D. Powell
City Attorney
City of Lake Oswego Oregon
City Hall, 380 A Avenue Lev 3 4th St / "A" Avenue SE
PO Box 369 Thms_gde PDXC / 0656 / F6
Lake Oswego OR 97034-0369
Google Earth: 45°25'9.19"N, 122°40'3.87"W
Ph: 503.635.0225 Fx:: 503.699.7453
Wb: <http://www.ci.oswego.or.us>
Em: powell@ci.oswego.or.us

Primary Contacts for Filing Complaint

Jennifer Donnelly
LCDC Metro Regional Representative
Oregon Department of Land Conservation and Development
Market Center 4th Ave / Market St SE
1600 SW Fourth Ave Suite 109 Thms_gde PDXM / 0596 / E7
Portland OR 97201
Google Earth: 45°30'43.63"N, 122°40'47.43"W
Ph: 503.725.2183 Ph: 503.725.2182
Wb: <http://www.lcd.state.or.us/LCD/>
Em: jennifer.donnelly@state.or.us

Primary Entities/Leaders Maybe Subject of Complaint

Sam Adams
Mayor
City of Portland Oregon
Portland City Hall Suite 340 3rd Flr NE
1221 SW 4th Avenue Suite 340 Thms_gde PDXM / 0596 / F6
Portland OR 97204-1900
Google Earth: 45°30'53.61"N, 122°40'43.63"W
Ph: 503.823.4682, Fax: Not Specified
Wb: <http://www.mayorsamadam.com>
Em: mayorsam@portlandoregon.gov
Cerero Gonzalez, Executive Assistant to the Mayor
Ph: 503.823.1121
Em: cevero.gonzalez@ci.portland.or.us

Jeff Cogen
Multnomah County Chair
Multnomah County Board of Commissioners
Multnomah County Oregon
Hawthorne Headquarters Bldg Grand Av / Hawthorne Bv NE
501 SE Hawthorne Blvd Suite 600 Thms_gde PDXM / 0596 / G7
Portland OR 97214-3587
Google Earth: 45°30'44.25"N, 122°39'37.50"W
Ph: 503.988.3308, Fax: Not Specified
Wb: <http://www.multco.us/chair>
Em: jeffcogen@co.multnomah.or.us
Barb Guthrie, Scheduler / Staff Assistant
Ph: 503.988.3953, Fax: 503.988.3308
Em: Barbara.guthrie@co.multnomah.or.us

Charlotte Lehan
Clackamas County Chair
Clackamas County Board of Commissioners
Clackamas County Oregon
Public Services Bldg Rm 450 4th Flr SE OR 213 / Beav Cr SW
2051 Kaen Road Thms_gde PDXC / 0717 / D4
Oregon City OR 97045-4035
Google Earth: 45°19'57.47"N, 122°35'55.50"W
Ph: 503.655.8581 Fax: 503.742.5919
Wb: <http://www.mayorsamadam.com>
Em: mayorsam@portlandoregon.gov
Sasha Pollack, Senior Commission Policy Coordinator
Ph: 503.655.8581, Ph: 503.742.5915 Direct
Em: spollack@co.clackamas.or.us

Jack D. Hoffman
Mayor
City of Lake Oswego Oregon
City Hall, 380 A Avenue Lev 3 4th St / "A" Avenue SE
PO Box 369 Thms_gde PDXC / 0656 / F6
Lake Oswego OR 97034-0369
Google Earth: 45°25'9.19"N, 122°40'3.87"W
Ph: 503.635.0213 Fx:: 503.697.3594 Wk: 503.306.5324
Wb: <http://www.ci.oswego.or.us>
Em: jhoffman@ci.oswego.or.us

COMPLAINT Tryon Creek Facilities Plan Update Process and Committees

Documents and Impact of Formation of Ten Year Facilities Review Plan

06 – Locales Referenced

Abbreviations

RM = River Mile

CO = Columbia River

TU = Tualatin River

WL = Willamette River

LO = Lake Oswego

UGMA = Urban Growth Management Agreement

Key Public Facilities Relative to Tryon Creek Wastewater Treatment Plant

Common Name	Google Earth Coordinate [Copy and insert into "Fly to Window"]
<i>Wastewater Treatment Plants</i>	
Tryon Creek WTP [PBES (PT)]	45°25'18.06"N, 122°39'31.22"W
Durham Treatment Facility [CWS (WC)]	45°24'3.60"N, 122°45'44.93"W
Columbia Blvd WTP [PBES (PT)]	45°35'49.48"N, 122°43'9.61"W
Kellog Creek WTP [WES (CC)]	45°26'25.23"N, 122°38'34.20"W
Tri-City WTP [WES (CC)]	45°22'33.29"N, 122°35'29.58"W
<i>Government Headquarters</i>	
Clackamas County Development Services Bldg	45°20'2.23"N, 122°35'56.43"W
Clackamas County Public Services Bldg	45°19'57.47"N, 122°35'55.50"W
Lake Oswego City Hall	45°25'9.19"N, 122°40'3.87"W
Metro Headquarters	45°31'38.95"N, 122°39'36.91"W
Multnomah County Headquarters	45°30'44.25"N, 122°39'37.50"W
Portland City Hall	45°30'53.61"N, 122°40'43.63"W
West Linn City Hall	45°21'45.73"N, 122°38'51.39"W
<i>Locales in vicinity of Tryon Creek WTP</i>	
Foothills Area	45°25'13.12"N, 122°39'32.30"W
Iron Mt Trail Bridge	45°25'52.46"N, 122°40'22.78"W
Kaady Carwash So Entry	45°25'23.47"N, 122°39'42.35"W
Public Storage LKOS Entry	45°25'22.67"N, 122°39'39.30"W
UP TBL Rail Bridge	45°25'30.35"N, 122°39'17.01"W
<i>Other Locales in Portland Metro Area</i>	
Convention Center	45°31'43.36"N, 122°39'42.92"W
6-Way Intersection	45°25'22.39"N, 122°40'42.93"W
Portland State Urban Center	45°30'39.68"N, 122°40'57.61"W
Oregon City Elevator	45°21'25.37"N, 122°36'27.75"W
Pioneer Court House Cupola	45°31'6.79"N, 122°40'41.76"W

COMPLAINT Tryon Creek Facilities Plan Update Process and Committees

Documents and Impact of Formation of Ten Year Facilities Review Plan

Primary Sewer Plants Locales wrt LO UGMA

Tryon Creek Wastewater Treatment Plant
Portland Bureau of Environmental Services
NA(s): Foothills District and Birdshill CPO / NA
195 SW Foothills Road
Lake Oswego OR 97034
Phone: 503.
Google Earth: 45°25'18.06"N, 122°39'31.22"W
Outfall: WLRM_020.3 [Willamette River]
Wb: <http://www.portlandonline.com/bes/index.cfm?a=344979&c=31031>

Durham Treatment Facility
Clean Water Services
NA(s): Unknown
16060 SW 85th Ave
Tigard OR 97224
Phone: 503.547.8150
Google Earth: 45°24'3.60"N, 122°45'44.93"W
Outfall: TURM_009.5 [Tualatin River]
Wb: <http://www.cleanwaterservices.org/AboutUs/WastewaterAndStormwater/TreatmentFacilities/DurhamFacility.aspx>

Sewer Plants of Interest wrt LO UGMA

Oak Lodge Sanitary District
NA(s): Oak Grove CPO (Clackamas County)
13750 SE Renton Avenue
Milwaukie OR
Google Earth: 45°25'25.63"N, 122°39'8.36"W
Outfall: WLRM_020.1 [Willamette River]
Wb: <http://www.oaklodgesanitary.com/>

Tri-Cities Water Pollution Control Plant
NA(s):
15941 S Agnes Av
Oregon City OR
Google Earth: 45°22'33.29"N, 122°35'29.58"W
Outfall: WLRM_0???.? [Willamette River]
Ph: 503.557.2823 Fx: 503.557.2809
Wb: <http://www.co.clackamas.or.us/wes/>

Kellogg Creek Water Pollution Control Plant
NA(s):
11525 SE McLoughlin Blvd
Milwaukie OR
Google Earth: 45°26'25.23"N, 122°38'34.20"W
Outfall: WLRM_0???.? [Willamette River]
Ph:
Wb: <http://www.co.clackamas.or.us/wes/>

Columbia Blvd WTP
NA(s):
5001 N Columbia Blvd
Portland OR
Google Earth: 45°35'49.48"N, 122°43'9.61"W
Outfall: CORM_0???.? [Columbia River]
Wb: <http://www.portlandonline.com/bes/index.cfm?c=29323>

Primary Operator Entities

Portland Bureau of Environmental Services
City of Portland
Portland Building
1120 SW 5th Avenue, Room 1000
Portland OR 97204-3713
Google Earth: 45°30'56.63"N, 122°40'44.38"W
Ph: 503.823.7740
Fx: 503.823.6995
Em: beswebmaster@portlandoregon.gov
Wb: <http://www.portlandonline.com/bes/index.cfm?c=29323>

Clean Water Services
Washington County
Administration Building Complex
2550 Southwest Hillsboro Highway
Hillsboro OR 97123
Google Earth: 45°30'56.63"N, 122°40'44.38"W
Ph: 503.681.3600
Fx: 503.681.3603
Em: jockersm@cleanwaterservices.org
Wb: <http://www.cleanwaterservices.org/default.aspx>

Operator Entities

Oak Lodge Sanitary District
14611 SE River Road
Oak Grove, OR 97267-1198
Google Earth: 45°30'56.63"N, 122°40'44.38"W
Ph: 503.653.1653 Fx: 503.653.0586
Em: mrmead@olsd.net
Wb: <http://www.oaklodgesanitary.com/>

Water Environmental Services
Clackamas County
Development Services Building
<Library Court>
150 Beavercreak Road
Oregon City OR 97045
Google Earth: 45°20'2.23"N, 122°35'56.43"W
Ph: 503.653.1653 Fx: 503.653.0586
Em: akyle@co.clackamas.or.us
Wb: <http://www.co.clackamas.or.us/wes/>

Clackamas County Service District 1
aka Water Environmental Services
Clackamas County
Development Services Building
<Library Court>
150 Beavercreak Road
Oregon City OR 97045
Google Earth: 45°20'2.23"N, 122°35'56.43"W
Ph: 503.653.1653 Fx: 503.653.0586
Em: akyle@co.clackamas.or.us
Wb: <http://www.co.clackamas.or.us/wes/>

Portland Bureau of Environmental Services
City of Portland
Portland Building
1120 SW 5th Avenue, Room 1000
Portland OR 97204-3713
Google Earth: 45°30'56.63"N, 122°40'44.38"W
Ph: 503.823.7740 Fx: 503.823.6995
Em: beswebmaster@portlandoregon.gov
Wb: <http://www.portlandonline.com/bes/index.cfm?c=29323>

COMPLAINT Tryon Creek Facilities Plan Update Process and Committees

Documents and Impact of Formation of Ten Year Facilities Review Plan

07 – Endnotes and Access Hyperlinks

Documents can be downloaded from website specified by label: “Dc_Access:” or “Dc_Source:”

¹ Title: Generic

Edition: L1– Abstract

Date: YYYY Mon dd DOW 24:00 U (12:00 PM PT)

Desc: None and Not Applicable

Type: None – No document at this level

Auth: None and Not Applicable

File: None and Not Applicable. Size: n,nnn kb, Page(s): nn.

Dc_Source: Archives Birdshill

Dc_Access: None and Not Applicable

Hlink_Prd: None and Not Applicable

² Title: Generic

Edition: L2– Summary

Date: YYYY Mon dd DOW 24:00 U (12:00 PM PT)

Desc: None and Not Applicable

Type: None – No document at this level

Auth: None and Not Applicable

File: None and Not Applicable. Size: n,nnn kb, Page(s): nn.

Dc_Source: Archives Birdshill

Dc_Access: None and Not Applicable

Hlink_Prd: None and Not Applicable

³ Title: Generic

Edition: L3– Key Document Outline Access

Date: YYYY Mon dd DOW 24:00 U (12:00 PM PT)

Desc: None and Not Applicable

Type: None – No document at this level

Auth: None and Not Applicable

File: None and Not Applicable. Size: n,nnn kb, Page(s): nn.

Dc_Source: Archives Birdshill

Dc_Access: None and Not Applicable

Hlink_Prd: None and Not Applicable

⁴ Title: COMPLAINT Tryon Creek Facilities Plan Update Process and Committees

Edition: L4 – Total Outline for Document Access

Date: 2012 Jun 12 Tuesday 17:00 U (5:00 PM PT)

Desc: Complaint wrt Tryon Creek Wastewater Treatment Plant (TCWTP or TCWP) Facilities Plan (2012 – 2022)

Type: CMPT – Complaint, BHCH – Birdshill CPO / NA Chair

Auth: Charles B. Ormsby (Skip), Birdshill CPO / NA Chair 2011 – 2012

File: CMPT_BHCH_TCWP_Form_L4T_2012_06Jun_12Tu_1700U.pdf. Size: 300 kb, Page(s): 15.

Dc_Source: Archives Birdshill

Dc_Access: <https://sites.google.com/site/bhcmctcwp/home/02reports>

Hlink_Prd: [CMPT_BHCH_TCWP_Form_L4T_2012_06Jun_12Tu_1700U.pdf](#)

⁵ Title: Document List Universal

Date: 2012 Feb 21 Tuesday 15:00 U (3:00 PM PT)

Desc: Document List Supporting Reports produced by Birdshill CPO / NA

Type: SPSH – Spreadsheet, SNSK – Charles Ormsby (Skip) aka Sentinel Skip

Auth: Charles B. Ormsby (Skip), Sentinel Skip

File: SPSH_SNSK_UvDcList_2012_02Feb_21Tu_1500U.xls. Size: 1,600 kb, Page(s) 40.

Dc_Source: Archives Birdshill

Dc_Access: Not Posted

Hlink_Prd: Not Posted

COMPLAINT Tryon Creek Facilities Plan Update Process and Committees

Documents and Impact of Formation of Ten Year Facilities Review Plan

Documents can be downloaded from website specified by label: "Dc_Access:" or "Dc_Source:"

⁶ Title: Formation of TCWTP Facilities Plan Committee without Neighborhood involvement

Date: 2012 Jun 04 Monday 02:05 U (2:05 AM PT)

Desc: Email 01 to LO City Manager and LO Director of Economic Development RE TCWTP

Type: EMAL – Email, BHCH – Birdshill CPO / NA Chair, LOCM – LO City Manager

Auth: Charles Ormsby (Skip), Birdshill CPO / NA Chair 2011 - 2012

File: EMAL_2012_06Jun_04Mo_0202U_BHCH_LOCM_TCWTP_Exclusion.pdf. Size 25 kb, Page(s): 2.

Dc_Source: Birdshill CPO / NA Archives

Dc_Access: <https://sites.google.com/site/bhcmctwp/home/03prmref>

Hlink_Prd: EMAL_2012_06Jun_04Mo_0202U_BHCH_LOCM_TCWTP_Exclusion.pdf

⁷ Title: Lake Oswego pump station move has familiar smell

Date: 2012 Jun 04 Monday 09:16 U (9:16 AM PT)

Desc: Article / Blog entry on BoJack regarding Tryon Creek Wastewater Treatment Plant Facility Upgrade

Type: BLOG – Blog Entry, BOJK – Jack Bogdanski Blog aka Jack Bog's Blog, MS4TCW – Municiple Sewer & Surface Water Tryon Creek

Auth: Jack Bogdanski Blog aka Jack Bog's Blog

File: MS4TCW_BLOG_BOJK_TCWP_Fac_Plan_2012_06Jun_04Mo_0916U.pdf. Size 743 kb, Page(s): 5.

Dc_Source: http://bojack.org/2012/06/lake_oswego_pump_station_move.html

Dc_Access: <https://sites.google.com/site/bhcmctwp/home/03prmref>

Hlink_Prd: MS4TCW_BLOG_BOJK_TCWP_Fac_Plan_2012_06Jun_04Mo_0916U.pdf

⁸ Title: Formation of TCWTP Facilities Plan Committee without Neighborhood involvement02

Date: 2012 Jun 05 Tuesday 14:55 U (2:55 PM PT)

Desc: Email 02 to LO City Manager and LO Director of Economic Development RE TCWTP

Type: EMAL – Email, BHCH – Birdshill CPO / NA Chair, LOCM – LO City Manager

Auth: Charles Ormsby (Skip), Birdshill CPO / NA Chair 2011 - 2012

File: EMAL_2012_06Jun_05Tu_1455U_BHCH_LOCM_TCWTP_Exclusion02.pdf. Size 162 kb, Page(s): 4.

Dc_Source: Birdshill CPO / NA Archives

Dc_Access: <https://sites.google.com/site/bhcmctwp/home/03prmref>

Hlink_Prd: EMAL_2012_06Jun_05Tu_1455U_BHCH_LOCM_TCWTP_Exclusion02.pdf

⁹ Title: Portland Bureau of Environmental Services Tryon Creek Plant

Date: 2012 June 10 Sunday 09:00 U (9:00 AM PT)

Desc: Webpage of PBES for Tryon Creek Wastewater Treatment Plant (TCWTP)

Type: WBPB – Webpage, PBES – Portland Bureau of Environmental Services

Auth: Portland Bureau of Environmental Services (PBES)

FILE BHCN: WBPB_PBES_TCWTP_0000_2012_06Jun_10Su_0900U.pdf, Size 102 kb, Page(s): 2

Dc_Source: <http://www.portlandonline.com/bes/index.cfm?a=344979&c=31031>

Dc_Access: <https://sites.google.com/site/bhcmctwp/home/03prmref>

Hlink_Prd: WBPB_PBES_TCWTP_0000_2012_06Jun_10Su_0900U.pdf

¹⁰ Title: 2011 – 2012 Birdshill CPO / NA Roster: Members of the Board (Officers and Area Representatives)

Date: 2011 Jul 02 Saturday 12:00 U (12:00 PM PT)

Desc: Draft Roster of Birdshill CPO / NA Officers for 2011 – 2012

Type: RSTR – Roster of Officers, D – DRAFT, BH – Birdshill CPO / NA

Auth: Charles Ormsby (Skip), Birdshill CPO / NA Chair 2011 - 2012

File: RSTRDBH_Board_2012_2011_07Jul_02Sa_1200U.pdf. Size 437 kb, Page(s): 5.

Dc_Source: Birdshill CPO / NA Archives

Dc_Access: <https://sites.google.com/site/bhcmctwp/home/03prmref>

Hlink_Prd: RSTRDBH_Board_2012_2011_07Jul_02Sa_1200U.pdf

¹¹ Title: DRAFT_2012_Roster_ofOfficers_Please_Send_Corrections_Com

Date: 2011 Jul 02 Saturday 14:17 U (2:17 PM PT)

Desc: Email transmitting 2011-2012 roster of Officers to multiple government entities

Type: EMAL – Email, BHCH – Birdshill CPO / NA Chair,

Auth: Charles Ormsby (Skip), Birdshill CPO / NA Chair 2011 - 2012

File: EMAL_2011_07Jul_02Sa_1417U_BHCH_BHBD_Roster_2012.pdf. Size 17 kb, Page(s): 1

Dc_Source: Birdshill CPO / NA Archives

Dc_Access: <https://sites.google.com/site/bhcmctwp/home/03prmref>

Hlink_Prd: EMAL_2011_07Jul_02Sa_1417U_BHCH_BHBD_Roster_2012.pdf

COMPLAINT Tryon Creek Facilities Plan Update Process and Committees

Documents and Impact of Formation of Ten Year Facilities Review Plan

Documents can be downloaded from website specified by label: "Dc_Access:" or "Dc_Source:"

- ¹² Title: LAKE OSWEGO NEIGHBORHOOD ASSOCIATIONS
Date: 2012 Jan 10 Tuesday 17:00 U (5:00 PM PT)
Desc: List of Neighborhoods and Chairs along with contact – phone, email, address
Type: LIST – List, LOCD– Lake Oswego Comm Devel aka Planning,
Auth: Lake Oswego Community Development aka Planning Department
FILE BHCN: LIST_LOCD_Nbrhd_Chairs_2012_01Jan_10Tu_1700U.pdf. Size 18kb, Page(s): 2
FILE LOCD: Contact_List_01-10-2012.pdf
Dc_Source: http://www.ci.oswego.or.us/plan/Neighborhoods/NH_Contact_List.htm
File: None
Title: Neighborhoods,Contact List (updated 01/10/12)
Heading: Contact information can be found here:
Label: Click here to view list – http://www.ci.oswego.or.us/plan/Neighborhoods/Contact_List_01-10-2012.pdf
Dc_Access: <https://sites.google.com/site/bhcmctcwp/home/03prmref>
Hlink_Prd: LIST_LOCD_Nbrhd_Chairs_2012_01Jan_10Tu_1700U.pdf
- ¹³ Title: LAKE OSWEGO NEIGHBORHOOD ASSOCIATIONS
Date: 2012 Jan 10 Tuesday 17:00 U (5:00 PM PT)
Desc: List of Neighborhoods and Chairs along with contact – phone, email, address
Type: LIST – List, LOCD– Lake Oswego Comm Devel aka Planning,
Auth: Lake Oswego Community Development aka Planning Department
FILE BHCN: LIST_LOCD_Nbrhd_Officers_2012_01Jan_10Tu_1700U.pdf. Size 68kb, Page(s): 5
FILE LOCD: Neighborhoods/Board_List_01-10-12.pdf
Dc_Source: http://www.ci.oswego.or.us/plan/Neighborhoods/NH_Contact_List.htm
File: None
Title: Neighborhoods,Contact List (updated 01/10/12)
Heading: Contact information can be found here:
Label: Neighborhood Association Board Member List (updated 01/10/12)
– http://www.ci.oswego.or.us/plan/Neighborhoods/Board_List_01-10-12.pdf
Dc_Access: <https://sites.google.com/site/bhcmctcwp/home/03prmref>
Hlink_Prd: LIST_LOCD_Nbrhd_Officers_2012_01Jan_10Tu_1700U.pdf
- ¹⁴ Title: Lake Oswego Backyard Habitat Open House - This Saturday
Date: 2012 Jun 07 Thursday 08:33 U (8:33 AM PT)
Desc: Email transmitting notice of Backyard Habitat Certification Program through Tryon Creek Nature Center
Type: EMAL – Email, LOCP – Lake Oswego Community Planning
Auth: Sarah Seldon, Lake Oswego Neighborhood Planner
FILE BHCN: EMAL_2012_06Jun_07Th_0833U_LOCP_BHCH_Tryon_Habbitat.pdf. Size 17 kb, Page(s): 1
Dc_Source: Birdshill CPO / NA Archives
Dc_Access: <https://sites.google.com/site/bhcmctcwp/home/03prmref>
Hlink_Prd: EMAL_2012_06Jun_07Th_0833U_LOCP_BHCH_Tryon_Habbitat.pdf
- ¹⁵ Title: Birdshill Neighborhood Recognition (PP 09-0008 / Resolution 09-26)
Date: 2009 Jul 13 Monday 17:00 U (5:00 PM AM PT) Extract from LO Council Packet 2009 Jul 21 Tuesday 18:00 U (6:00 PM AM PT)
Desc: Extract of LO Council Packet 2009 Jul 21 Tuesday with resolution 09-26 recognizing Birdshill CPO / NA by City of Lake Oswego
Type: CNRP – Council Report, X – Extract, LOCC – Lake Oswego City Council
Auth: Laura Weigel, Lake Oswego Neighborhood Planner
FILE BHCN: CNRPXLOCC_BH_Regn_Pckt33_Pg47_2009_07Jul_21Tu_1800U.pdf. Size 3,309 kb, Page(s): 39
FILE LOCC: 072109part3.pdf, Item 8.1, pages 2 – 41
Dc_Source: <http://www.ci.oswego.or.us/calendar/CouncilMtg/2009MeetingLog.htm>
File: None
Title: 2009 City Council Agendas
Heading: (Column) Full Packet
Label: July 21, 2003 <2009> part 3, <http://www.ci.oswego.or.us/calendar/CouncilMtg/2009CCAendas/072109part3.pdf>
Dc_Access: Not Posted Extract from Dc_Source due to file size
Hlink_Prd: CNRPXLOCC_BH_Regn_Pckt33_Pg47_2009_07Jul_21Tu_1800U.pdf
- ¹⁶ Title: Open Oregon - A Freedom of Information Coalition
Date: 2012 Jun 10 Sunday 17:00 U (5:00 PM PT)
Desc: Webpage for Open Oregon regarding info on open meetings and public access to documents
Type: WBPG – Webpage, OPOR – Open Oregon
Auth: Open Oregon
FILE BHCN: WBPG_OPOR_OR_Pub_Mtng_Law_2012_06Jun_10Su_1700U.pdf. Size 86 kb, Page(s): 9
Dc_Source: <http://www.open-oregon.com/laws/oregon-public-meetings-law/>
Dc_Access: <https://sites.google.com/site/bhcmctcwp/home/03prmref>
Hlink_Prd: WBPG_OPOR_OR_Pub_Mtng_Law_2012_06Jun_10Su_1700U.pdf

COMPLAINT Tryon Creek Facilities Plan Update Process and Committees

Documents and Impact of Formation of Ten Year Facilities Review Plan

Documents can be downloaded from website specified by label: "Dc_Access:" or "Dc_Source:"

¹⁷ Title: Planners Outline Urban Challenges (Citizen Involvement / Exclusion)

Date: 2005 Jun 12 Sunday 06:00 U (6:00 AM AM PT)

Desc: Article / Commentary on 2005 Portland Planning Conf with quote about excluded parties

Type: ATCM – Article Commentary, OREG – Oregonian, LndUse – Land Use

Quote: ... 3) any effort that doesn't meaningfully involve a truly representative cross section of all citizens will be torpedoed, intentionally or not, by those not involved.

Auth: Randy Gragg, Oregonian Columnist – Sight Lines – News and Views on Architecture,

FILE BHCN: LndUse_OREG_ATCM_Citizen_Involve_2005_06Jun_12Su_0600U.pdf. Size 515 kb, Page(s): 2

Dc_Source: Birdshill CPO / NA Archives, Courtesy of Thelma Hagenmiller

Dc_Access: <https://sites.google.com/site/bhcmctcp/home/03prmref>

Hlink_Prd: LndUse_OREG_ATCM_Citizen_Involve_2005_06Jun_12Su_0600U.pdf

¹⁸ Title: Clackamas County Measure 3-348 GO Bond for Oak Lodge Sanitary Dist

Date: 2009 Nov 03 Tuesday 20:00 U (8:00 PM PT)

Desc: Documents wrt 2009 Nov Clackamas County Bond Measure for Measure 3-348, \$44M GO Bond for OLSD WTP

Type: PAKT – Packet of Documents, OLSD – Oak Lodge Sanitary District

Auth: Charles Ormsby (Skip), Birdshill CPO / NA Chair 2011 - 2012

FILE BHCN: PAKT_OLSD_Bond_Measure_3-348_2009_11Nov_03Tu_2000U.pdf. Size 696 kb, Page(s): 9

Dc_Source: Birdshill CPO / NA Archives

Dc_Access: <https://sites.google.com/site/bhcmctcp/home/03prmref>

Hlink_Prd: PAKT_OLSD_Bond_Measure_3-348_2009_11Nov_03Tu_2000U.pdf

¹⁹ Title: Birdshill CPO / NA Area Maps, Maps of Areas Within the Birdshill CPO / NA

Date: 2009 Mar 30 Monday 13:00 U (1:00 PM PT)

Desc: Compilation of maps of Birdshill CPO / NA

Type: MPUA – Map US Size "A", WxH (8.5 in x 11 in) Portrait, BH – Birdshill CPO / NA, 1740 – All Areas

Auth: Charles Ormsby (Skip), Birdshill CPO / NA Chair 2011 - 2012

FILE BHCN: MPUA_BH1740_Ar_ALL_2009_03Mar_30Mo_1300U.pdf. Size 906 kb, Page(s): 10

Dc_Source: Birdshill CPO / NA Archives

Dc_Access: <https://sites.google.com/site/bhcmctcp/home/03prmref>

Hlink_Prd: MPUA_BH1740_Ar_ALL_2009_03Mar_30Mo_1300U.pdf

²⁰ Title: Dunthorpe / Riverdale Sanitary Sewer District Boundary

Date: 2006 Jun 21 Wednesday 14:00 U (2:00 PM PT)

Desc: Map USA B size showing taxlots in Birdshill CPO / NA within Dunthorpe Service District Number 5.

Type: MPUB – Map US Size "B", WxH (17 in x 11 in) Landscape, PBES – Portland Bureau of Environmental Services

Auth: PBES – Portland Bureau of Environmental Services, Quick visit by Charles Ormsby.

FILE BHCN: MPUB_PBES_WW_Trunk_Lines_BRDH_2006_06Jun_21We_1400U.pdf. Size 681 kb, Page(s): 1

Dc_Source: Birdshill CPO / NA Archives

Dc_Access: <https://sites.google.com/site/bhcmctcp/home/03prmref>

Hlink_Prd: MPUB_PBES_WW_Trunk_Lines_BRDH_2006_06Jun_21We_1400U.pdf

²¹ Title: Calendar OR Hwy 43 Transfer Work Group

Date: 2011 May 07 Saturday 23:00 U (11:00 PM PT)

Desc: Spreadsheet Calendar illustrating violation of OR Public Meetings Law wrt potential transfer of OR 43 from ODOT

Type: SPCL – Spreadsheet Calendar US Size "B", WxH (17 in x 11 in) Landscape, BHCN – Birdshill CPO / NA

Auth: Charles Ormsby (Skip), Birdshill CPO / NA Chair 2011 - 2012

FILE BHCN: SPCL_BHCN_OR43_WG_Ed01_2011_05May_07Sa_2300U.pdf. Size 32 kb, Page(s): 4

Dc_Source: Birdshill CPO / NA Archives

Dc_Access: <https://sites.google.com/site/bhcmctcp/home/03prmref>

Hlink_Prd: SPCL_BHCN_OR43_WG_Ed01_2011_05May_07Sa_2300U.pdf

²² Title: Birdshill CPO / NA Bylaws

Date: 2009 Apr 30 Thursday 09:00 U (9:00 AM PT)

Desc: Ratified and Approved Ver 6.09 Bylaws

Type: BYLW – Bylaws

Auth: Charles B. Ormsby (Skip) Sentinel Birdshill

FILE: BYLW_BHCN_RTDF_0609_2009_04Apr_30Th_0900U.pdf. Size 653 kb, Page(s): 13

Note: Bylaws on LO – Lake Oswego and CL – Clackamas County will have different File Names

Dc_Source: Birdshill CPO / NA Archives

Dc_Access LO: <http://www.ci.oswego.or.us/plan/Neighborhoods/default.htm>

Dc_Access CL: http://web12.clackamas.us/alfresco/download/direct/workspace/SpacesStore/23c19c9a-7b98-11de-bc2e-c7da9edf98f5/BirdshillBylaws_06_09_2009_Apr30_09.pdf

Hlink_Prd: BYLW_BHCN_RTDF_0609_2009_04Apr_30Th_0900U.pdf

COMPLAINT Tryon Creek Facilities Plan Update Process and Committees

Documents and Impact of Formation of Ten Year Facilities Review Plan

Documents can be downloaded from website specified by label: "Dc_Access:" or "Dc_Source:"

- ²³ Title: Request to Identify Projects and Initiatives wrt Birdshill CPO / NA Locale
Date: 2011 Feb 02 Wednesday 13:00 U (1:00 PM PT)
Desc: Request of government entities with jurisdiction in the area of the Birdshill CPO / NA to develop a list of projects and initiatives wrt Birdshill CPO / NA as required
BYLW Arts II, Sect 04
Type: RQST – Request, BHCN – Birdshill CPO / NA
Auth: Charles B. Ormsby (Skip), Birdshill CPO / NA Acting Chair 2011 – 2012
FILE BHCN: RQST_BHCN_GovProj_L1A_2011_02Feb_02We_1300U.pdf Size: 222 kb, Page(s): 2
Dc_Source: Archives Birdshill CPO / NA
Dc_Access: <https://sites.google.com/site/bhcmtcwp/home/03prmref>
Hlink_Prd: [RQST_BHCN_GovProj_L1A_2011_02Feb_02We_1300U.pdf](https://sites.google.com/site/bhcmtcwp/home/03prmref)
- ²⁴ Title: Request to Identify Projects and Initiatives wrt Birdshill CPO / NA Locale
Date: 2011 Mar 02 Wednesday 01:00 U (1:00 AM PT)
Desc: Request of government entities with jurisdiction in the area of the Birdshill CPO / NA to develop a list of projects and initiatives wrt Birdshill CPO / NA as required
BYLW Arts II, Sect 04
Type: RQST – Request, BHCN – Birdshill CPO / NA
Auth: Charles B. Ormsby (Skip), Birdshill CPO / NA Acting Chair 2011 – 2012
FILE BHCN: [RQST_BHCN_GovProj_L1A_2011_03Mar_02We_0100U.pdf](https://sites.google.com/site/bhcmtcwp/home/03prmref) Size: 222 kb, Page(s): 2
Dc_Source: Archives Birdshill CPO / NA
Dc_Access: <https://sites.google.com/site/bhcmtcwp/home/03prmref>
Hlink_Prd: [RQST_BHCN_GovProj_L1A_2011_03Mar_02We_0100U.pdf](https://sites.google.com/site/bhcmtcwp/home/03prmref)
- ²⁵ Title: Kickoff Meeting – Tryon Creek WWTP Oversight Committee (OC) Summary Notes
Date: 2011 Sep 23 Friday 13:00 U (1:00 PM PT)
Desc: Meeting summary and notes from TCWTP kick off meeting by Oversight Committee
Type: MTNT – Meeting Notes, CH2M – CH2M HILL (Engineering firm, goto for Sewer Plants)
Auth: Michelle Burkhart, CH2M HILL
FILE BHCN: MTNT_CH2M_TCWTP_OC_01_2011_09Sep_23Fr_1300U.pdf. Size 57kb, Page(s): 4
Dc_Source: <http://www.portlandonline.com/bes/index.cfm?c=58729&a=397611>
File: WBPB_PBES_TCWTP_0023_2012_06Jun_10Su_0900U.pdf
Title: September 23, 2011 Oversight Committee Meeting
Heading: CAC Meeting 1 - May 9, 2012
Label: Summary Notes – <http://www.portlandonline.com/bes/index.cfm?c=58729&a=397622>
Dc_Access: <https://sites.google.com/site/bhcmtcwp/home/03prmref>
Hlink_Prd: [MTNT_CH2M_TCWTP_OC_01_2011_09Sep_23Fr_1300U.pdf](https://sites.google.com/site/bhcmtcwp/home/03prmref)
- ²⁶ Title: Summary Meeting Notes
TRYON CREEK WASTEWATER TREATMENT PLANT CITIZENS ADVISORY COMMITTEE
Date: 2012 May 09 Wednesday 16:00 U (4:00 PM PT)
Desc: Meeting summary and notes from TCWTP Facilities Plant Upgrade Citizen Advisory Committee Mtg 01
Type: MTNT – Meeting Notes, CH2M – CH2M HILL (Engineering firm, goto for Sewer Plants)
Auth: Michelle Burkhart, CH2M HILL
FILE BHCN: MTNT_CH2M_TCWTP_CAC_01_2012_05May_09We_1600U.pdf. Size 222kb, Page(s): 3
Dc_Source: <http://www.portlandonline.com/bes/index.cfm?c=58729&a=397611>
File: WBPB_PBES_TCWTP_0023_2012_06Jun_10Su_0900U.pdf
Title: CAC and Oversight Committee Meetings
Heading: CAC Meeting 1 - May 9, 2012
Label: Meeting Notes – <http://www.portlandonline.com/bes/index.cfm?c=58729&a=397618>
Dc_Access: <https://sites.google.com/site/bhcmtcwp/home/03prmref>
Hlink_Prd: [MTNT_CH2M_TCWTP_CAC_01_2012_05May_09We_1600U.pdf](https://sites.google.com/site/bhcmtcwp/home/03prmref)

COMPLAINT Tryon Creek Facilities Plan Update Process and Committees

Documents and Impact of Formation of Ten Year Facilities Review Plan

Documents can be downloaded from website specified by label: "Dc_Access:" or "Dc_Source:"

²⁷ Title: TRYON CREEK WASTEWATER TREATMENT PLANT CITIZEN ADVISORY COMMITTEE MEETING 02 AGENDA

Date: 2012 Jun 13 Wednesday 16:00 U (4:00 PM PT)

Desc: TCWTP Facilities Plan CAC Mtg 02 Agenda

Type: MTAG – Meeting Agenda, PBES – Portland Bureau of Environmental Services

Auth: PBES – Portland Bureau of Environmental Services

FILE BHCN: MTAG_PBES_TCWTP_CAC_02_2012_06Jun_13We_1600U.pdf. Size 522kb, Page(s): 3

Dc_Source: <http://www.portlandonline.com/bes/index.cfm?c=58729&a=397611>

File: WBPB_PBES_TCWTP_0023_2012_06Jun_10Su_0900U.pdf

Title: CAC and Oversight Committee Meetings

Heading: CAC Meeting 2 – June 13, 2012

Label: Agenda – <http://www.portlandonline.com/bes/index.cfm?c=399731&a=58729>

Also noted in LO Council Digest <http://www.ci.oswego.or.us/council/CouncilDigest/2010/CouncilDigest.htm>

Ed: 2012 May 16 Mo Scn 51/52, Rolling Calendar pg 3

Ed: 2012 Jun 04 Mo Scn 43-47/68,

Dc_Access: <https://sites.google.com/site/bhcmtcwp/home/03prmref>

Hlink_Prd: [MTAG_PBES_TCWTP_CAC_02_2012_06Jun_13We_1600U.pdf](http://www.portlandonline.com/bes/index.cfm?c=58729&a=397611)

²⁸ Title: City of Lake Oswego and City of Portland Wholesale Sewage Treatment and Disposal Agreement

Date: 1984 Sep 26 Wednesday 17:00 U (5:00 PM PT)

Desc: Agreement between Portland and Lake Oswego for sewage treatment

Type: AGRM – Agreement, PTLN– City of Portland, LKOS– City of Lake Oswego

Auth: Unknown

FILE BHCN: AGRM_PTLN_LKOS_TCWP_1984_09Sep_26We_1700U.pdf. Size 1,000kb, Page(s): 21

Dc_Source: Birdshill CPO / NA Archives

Dc_Access: <http://sites.google.com/site/sentinelskip/home/mtrpcnslt03>

Hlink_Prd: [AGRM_PTLN_LKOS_TCWP_1984_09Sep_26We_1700U.pdf](http://www.portlandonline.com/bes/index.cfm?c=58729&a=397611)

²⁹ Title: Tryon Creek Wastewater Treatment Plant (TC_WTP), Facilities Plan (1999 – 2009)

Date: 1999 Jun 01 Tuesday 17:00 U (5:00 PM PT)

Desc: CH2M Hill 1999 Jun Facilities Plan Tryon Cr WTP Exec Sum

Type: REPT – Report, PBES – Portland Bureau of Environmental Servers, CH2M– CH2M HILL

Auth: CH2M HILL Portland Office

FILE BHCN: REPT_PBES_TCFP_0317_Execsumm.pdf. Size 1,000kb, Page(s): 21

Dc_Source: Birdshill CPO / NA Archives

Dc_Access: <http://sites.google.com/site/sentinelskip/home/mtrpcnslt03>

Hlink_Prd: [REPT_PBES_TCFP_0317_Execsumm.pdf](http://www.portlandonline.com/bes/index.cfm?c=58729&a=397611)

³⁰ City of Lake Oswego Oregon Tryon Creek Wastewater Treatment Plant Alternatives Study

Date: 2005 Dec 15 Thursday 17:00 U (5:00 PM PT)

Desc: Technical memo outline of options for decommissioning Tryon Creek Wastewater Treatment Plant. Send to north to Portland Columbia Bv Plant (RR (BNSF) / Columbia River) or South to Clackamas County Tri-Cities Plant in Oregon City (I-205 / OR Hwy 213) Water Management System with Oregon Dept of Environmental Quality.

Type: REPX – Report EXTRACT

Auth: CH2M Hill – Portland Office

File: REPX_CH2M_LOCG_TCWTP_2005_12Dec_15Th_1700U.pdf. Size: 2,414.

FRn: EXTR_REPT_CH2M_LOCG_TCWWTP_2005_12Dec_15Th_1700U.pdf

Dc_Source: Extract from CH2M Hill Tech Memo of 2005 Dec 15 Thursday and Lake Oswego J. Heisler Admn Aide City Mgr.

Cross Ref: Cited in DEQ MS4 Complaint of 2009 Jan 19 Monday 12:00 U

Dc_Access: <http://sites.google.com/site/sentinelskip/home/mtrpcnslt03>

Hlink_Prd: [REPX_CH2M_LOCG_TCWTP_2005_12Dec_15Th_1700U.pdf](http://www.portlandonline.com/bes/index.cfm?c=58729&a=397611)

³¹ Title: Foothills Redevelopment.

Date: 2009 Jan 16 Friday 12:00 U (12:00 PM PT)

Desc: Status report on Foothills from LO city staff

Type: Report Status (RPST), Extracted from Special Meeting Packet Pages 59, 60 and 61.

Extract from 2009 Jan 16 & 17 Goal Setting Meeting Packet.

Auth: City of Lake Oswego Oregon,

File: RPST_LOCC_GLST_Foothills_2009_01Jan_16Fr_1200U.pdf. Size: 646 kb.

Dc_Source: <http://www.ci.oswego.or.us/calendar/CouncilMtg/2009MeetingLog.htm>

Dc_Access: <http://sites.google.com/site/or43corr/Home/rqtmffa06>

Hlink_Prd: [RPST_LOCC_GLST_Foothills_2009_01Jan_16Fr_1200U.pdf](http://www.portlandonline.com/bes/index.cfm?c=58729&a=397611)

COMPLAINT Tryon Creek Facilities Plan Update Process and Committees

Documents and Impact of Formation of Ten Year Facilities Review Plan

Documents can be downloaded from website specified by label: "Dc_Access:" or "Dc_Source:"

³² Title: Request for Media and Maps wrt LO Comp Plan Update on USPB and Annex Issues
Date: 2012 Jan 09 Monday 12:00 U (12:00 PM PT)
Desc: Request for maps to depict services areas for water and sewer along with transportation in LO UGMA.
Type: RQST- Request, SNSK – Sentinel Skip aka Charles Ormsby, LOCC – Lake Oswego City Council (2011-2012)
Auth: Charles Ormsby, Sentinel Birdshill Area
FILE BHCN: RQST_SNSK_LOCC_Map_Request_2012_01Jan_09Mo_1200U.pdf. Size: 646 kb, Page(s): 1
Note: Transmit to LOCC as attachment to EMAL_2012_01Jan_09Mo_1244U_SNSK_LOCC_Rqst_Docs_wrt_Annex_CompPlan
Dc_Source: Birdshill CPO / NA Archives
Dc_Access: <https://sites.google.com/site/bhcmtcwp/home/03prmref>
Hlink_Prd: [RQST_SNSK_LOCC_Map_Request_2012_01Jan_09Mo_1200U.pdf](#)

Birdshill CPO / NA
Resolution Gist Report
wrt Tryon Creek WTP Ten Year Facilities Plan 2012 - 2022

Resolution Motion Trace [Year.mtg.mtn.item]	Resolution Title [45 char MAX]	Resolution Gist [240 char MAX]
Resolutions wrt Tryon Creek WTP, Ten Year Facilities Plan (2012 - 2022)		
2012.13.08.08 <Mtn: 2012.13.08.01> {Dft: 2012.13.14.01}	Endorse Complaint & CIEO wrt TCWTP	Endorse Complaint of Oregon Open Meetings Law Violation submitted by Birdshill CPO / NA Chair on 2012 Jun 13 Wed wrt PBES Tryon Creek WTP ten year facilities plan committees formation due to lack of notification. Plus filing of CIEO with LCDC.
2012.13.08.04 <Mtn: 2012.13.08.01> {Dft: 2012.13.10.01}	Coordinate Projects wrt Birdshill CPO / NA	Coordinate projects in environs of Birdshill CPO / NA between known Lake Oswego CIP and Portland Bureau of Environmental Services (PBES).
2012.13.08.05 <Mtn: 2012.13.08.01> {Dft: 2012.13.11.01}	Endorse Self Selection for Sewer Committees	Endorse and request of entities associated with Tryon Creek WTP ten year facilities plan empanel CAC(s) members by process of self selection rather than appointment by methods of selection by individuals by application of judgemental criteria.
2010.26.08.23 <Mtn: 2010.26.08.01> {Dft: }	Utilize EDU(s) To Express Capacities of WTS	Use Equivalent Dwelling Units to express capacities of all Wastewater Treatment system components / constraint points and link to land use - transportation population limits / densities contract requirements.
2012.10.10.06 <Mtn: 2012.10.10.01> {Dft: 2012.10.nn.10}	Evaluate Tryon Cr and OR Hwy 43	Request LOPT Project Partners evaluate and create a 3-D computer model of intersection of OR Hwy 43 and Tryon Cr.
Resolutions wrt Projects and Vote on Debt Loads		
2010.26.08.21 <Mtn: 2010.26.08.01> {Dft: }	Institute Presentation of Government Debt Loads	Institute (1-1-1) one government entity debt figure at one website that derivation can be traced backwards to source documents.
2012.10.16.07 <Mtn: 2012.10.16.01> {Dft: 2012.10.nn.07}	Request LOCPU Discuss Dual Vote	Request LOCPU process discuss binding public vote tallied by "Dual Majority" methods for existing city and county territory within UGMA to approve updates prior to submission to either Metro or DLCD as is case in Damascus OR
2012.10.18.03 <Mtn: 2012.10.18.01> {Dft: 2012.11.nn.03}	Require CPO & NA Vote to Ratify Plans	Require comprehensive plan initiatives that affect area of neighborhoods to have a ratification vote by the neighborhood prior to further review by Boards, Commissions, and Councils, for enactment into LARPA documents.
2013.03.nn.0A <Mtn: > {Dft: 2012.11.nn.04}	Require Dual Vote by Public to Ratify Plans	Require comprehensive plan initiatives that affect area of Birdshill to have a vote by Dual Majority methods for enactment into laws, administrative rules, resolutions, policies, and agreements.

Birdshill CPO / NA
Resolution Gist Report
wrt Tryon Creek WTP Ten Year Facilities Plan 2012 - 2022

Resolution Motion Trace [Year.mtg.mtn.item]	Resolution Title [45 char MAX]	Resolution Gist [240 char MAX]
Resolutions Genric to Projects		
2010.26.08.53 <Mtn: 2010.26.08.01> {Dft: }	Request Government Identify Hierarchies	Request local government entities to identify label and delineate hierarchies relevant to services or products provided. Further outline key fields of knowledge and terms utilized for greater public understanding of intrinsic processes and products.
2010.26.08.54 <Mtn: 2010.26.08.01> {Dft: }	Request Government Thesaurus	Request local government entities to create and maintain a thesaurus of terms related to products or services provided. This document relates specific terms in fields with hierarchies or "orders of things".
2010.26.08.55 <Mtn: 2010.26.08.01> {Dft: }	Request Government Visual Dictionaries	Request local government entities to create and maintain visual dictionaries that identify label, delineate and describe with images products or services provided.
2010.26.08.56 <Mtn: 2010.26.08.01> {Dft: }	Request Government Summary Charts	Request local government entities to create and maintain a system of summary charts that summarize specific topics such as land use or wastewater management system.
2012.10.16.08 <Mtn: 2012.10.16.01> {Dft: 2012.10.nn.08}	Request Project ID(s) be Displayed	Request all government entities to provide a summary sheet for each project or initiative that displays all identifiers and required permit or file numbers along with search phrases.
2012.08.08.11 <Mtn: 2012.08.08.01> {Dft: }	Request Use of Converted PDF(s)	Request of government entities wrt Birdshill CPO / NA to provide PDF documents in a converted format from source files rather than a scanned source. This is to preserve navigation features and allow searches of phrases between documents.
2012.10.11.07 <Mtn: 2012.10.11.01> {Dft: 2012.10.nn.34}	Request Access to Public Graphics	For all government entities request a common library of public graphics be established and maintained. So that citizen created documents have graphics of equivalent resolution that are created by departments or contractors on projects.
Resolutions Genric to Meetings		
2010.26.08.77 <Mtn: 2010.26.08.01> {Dft: }	Request Meeting Handouts Be Identified	Request of LOPT Project Partners that all handouts at meetings be identified by date(s) and made accessible by posting to websites.
2010.26.08.79 <Mtn: 2010.26.08.01> {Dft: }	Request Presentations Be Accessible	Request of all government entities to make presentations delivered at meetings accessible to public on websites. Further source documents be available in file formats for inclusion in edited video by citizens or contactors.
2012.10.11.05 <Mtn: 2012.10.11.01> {Dft: 2012.09.nn.14}	Request Presentations be Accessible	Request to make Power Point presentations utilized in gov meetings accessible like reports currently are without formal document requests.
2012.10.11.02 <Mtn: 2012.10.11.01> {Dft: 2012.09.nn.01}	Request Documents a Day Before Meeting(s)	Request all documents presented at meetings be posted in PDF format a day or day of meeting.
2012.10.11.03 <Mtn: 2012.10.11.01> {Dft: 2012.09.nn.01}	Request Segregation of Documents from Packets	Request meeting minutes of government meetings be segregated from meeting packets in which delivered. Avoids hours of hunting and downloading files.

Birdshill CPO / NA
Resolution Gist Report
wrt Tryon Creek WTP Ten Year Facilities Plan 2012 - 2022

Resolution Motion Trace [Year.mtg.mtn.item]	Resolution Title [45 char MAX]	Resolution Gist [240 char MAX]
Resolutions wrt Documentation of Idea Sources		
2012.10.16.02 <Mtn: 2012.10.16.01> {Dft: 2012.09.nn.01}	Request ID for Sources of Action	Show and list source persons or entities along with contact information that generated project / initiative consideration for action. Much like sponsors on Birdshill resolution or Oregon Legislative Bill.
2012.10.16.17 <Mtn: 2012.10.16.01> {Dft: 2012.10.nn.18}	Request Back Trace of Idea Source	Show and list source documents that generated project / initiative consideration for action.
2012.10.16.18 <Mtn: 2012.10.16.01> {Dft: 2012.10.nn.19}	Request Trace and Interface of Plans	Show and list how plans with associated policies are interfaced between entities boundary conditions and government levels.
2012.10.16.21 <Mtn: 2012.10.16.01> {Dft: 2012.10.nn.22}	Request Tables and Trace of Impacts	For all policies reviewed or changes proposed by an initiative project, list in a table format the following attributes: Source Policy Identifiers, documents affected, data repositories affected.
Resolutions wrt Population and Models		
2010.26.08.49 <Mtn: 2010.26.08.01> {Dft: }	Request LOPT Provide Maps of TAZ	Request LOPT Project Partners provide maps of Transportation Analysis Zones and "centroid" coordinates used in AA, DEIS and PPEP evaluations.
2010.26.08.50 <Mtn: 2010.26.08.01> {Dft: }	Request LOPT Provide TAZ Population	Request LOPT Project Partners provide population data associated with maps of Transportation Analysis Zones used in AA, DEIS and PPEP evaluations.
2010.26.08.52 <Mtn: 2010.26.08.01> {Dft: }	Request LOPT Provide Land Use Initiatives	Request LOPT Project Partners provide an itemized list that labels, identifies, delineates and describes ALL land use initiatives associated with FTA criteria for streetcar alternative.
2010.26.08.62 <Mtn: 2010.26.08.01> {Dft: }	Request LOPT Link Data to Resources	Request LOPT Project Partners to link population data in TAZ to physically available resources including but not limited to water supply and wastewater infusion locales.
2010.26.08.63 <Mtn: 2010.26.08.01> {Dft: }	Request LOPT Identify Key Constraints	Request LOPT Project Partners to identify key population constraints during the PPEP that affect communities in the project study area.
Resolutions wrt City of Portland from Birdshill CPO / NA		
2013.03.nn.0D <Mtn: > {Dft: 2012.11.nn.13}	Require Notification on Annexation Meetings	Require notification regarding ALL occurrences of staff conversations between City of Portland and City of Lake Oswego on topics of change in Urban Growth Boundary and Annexation conceptual plans.
2012.08.08.01 <Mtn: 2012.08.08.01> {Dft: }	Request Geology of Elk Rock	Request Metro LOPT "Project Partners" and WSL Consortium to conduct a geological evaluation study of Elk Rock and infrastructure. Ascertain survivability in event of "Cascadia" subduction earthquake of magnitude 8.5 plus as On 1700 Jan 26 Tuesday.
2012.10.18.04 <Mtn: 2012.10.18.01> {Dft: 2012.11.nn.06}	Require ERT Geology Concurrent with Lining	Require Willamette Shore Line Consortium (WSLC) to assess the geological stability of Elk Rock Tunnel (ERT) wrt Elk Rock cliff face in the event of a subduction earthquake akin to 2011 Fukushima 9.0 off Japan island of Honshu east coast.

Request to Identify Projects and Initiatives wrt Birdshill CPO / NA Locale

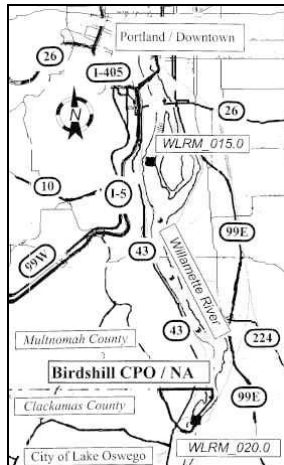
2011 Mar 02 Wednesday 01:00 U [1:00 AM PT]



Initiated By:
Acting Chair of the
Birdshill CPO / NA

Birdshill CPO / NA
of Clackamas County (CPO –
Community Planning Organization)
and City of Lake Oswego Oregon
(NA – Neighborhood Association)

2009 – 2010 Officers
Acting Chair: Charles Ormsby
Sec / Treas: John Hedlund



Location:

The Birdshill CPO / NA (area)
is a joint county and city
community located on the west
bank of the Willamette River
between river miles 019.4
south to 020.2. This is about
seven miles south of central
Portland Oregon and
immediately north of the City
of Lake Oswego Oregon in
Clackamas County.

Google Earth Coordinates
Intersect: Underhill / Midvale Rds
045° 25' 46.65" N,
122° 39' 39.90" W

Contact Information Birdshill CPO/NA Acting Chair:

Phone: 503.636.4483 Residence
Mail: Clackamas County – Birdshill Area
170 SW Birdshill Road
Portland OR 97219-8052

Internet Presence – Birdshill CPO / NA

Email: sentinelskip@gmail.com (Please Use)
Email: birdshillcpona@gmail.com
Website: <http://sites.google.com/site/birdshillcpona>
Group: <http://group.google.com/group/birdshillcpona>
YouTube: <http://www.youtube.com/birdshillcpona>

Attached Files / Cross Referenced Files:

05 – World of Documents Referred to & Hyperlinked

Detail levels, pages, document files and disk space:

Detail Level	No Pages	No Files	Cum Disk Spc [kb-kilobytes]
L1 – Abstract:	2	1	300 kb
L2 – Summary:	0	0	0 kb
L3 – Key Docs:	14	2	700 kb
L4 – Total Outline:	0	0	0 kb
L6 – World of Docs:	16	3	1,000 kb

Notes on referenced documents:

- Files referenced have been posted to above website for download.
- Downloaded files require name change to enable hyperlinks.**
- Files available for at least 30 days from date at top of column.
- Files also available upon request by email to above address(es).

GLOSSARY & Terms – See spreadsheet: Edition Access

Website: <https://sites.google.com/site/or43data01/home/bhdocsalt>

Edition: L1 – Abstract (Only Edition)

Edition Access: L1 – Abstract, L2 – Summary,
L3 – Key Documents, and L4 – Total Outline

Website for editions: <https://sites.google.com/site/or43data01/home/bhdocsalt>

Note: Navigate between most headers by Ctr + mouse click, to follow most links.

Note: CR = Cross Reference – Linked jump to Outline Section & then to endnotes.

Affected Parties(s):

Government Levels wrt Birdshill CPO / NA Locale

- Lev 100 = Federal – Army Core of Engineers and undetermined entities.
- Lev 080 = State of Oregon – ODOT, TriMet and undetermined entities.
- Lev 070 = Regional – Metro (Oregon Metro)
- Lev 060 = County – County of Clackamas and County of Multnomah.
- Lev 050 = Municipal – City of Lake Oswego and City of Portland.
- Lev nnn = Service Providers – PGE, NW Natural, Quest, Service Districts.

01 – Abstract of Request

Birdshill CPO / NA Bylaws require the annual compilation of a list of projects and initiatives that affect the locale of our community. This request initiates this compilation and process of annual review along with requests of government entities with jurisdiction in and around the area of the Birdshill CPO / NA. That the government entities identify, label, delineate, and describe **ALL** projects and initiatives that may affect the area of the Birdshill CPO / NA and immediate locale along with residents. Two items in this process are most important: First is a contact, with phone, and email services that have both current and historical knowledge of the project or initiative. Second are methods to trace the project or initiative to source documents that can be monitored over time. The attached maps on the next page identify the locale and regional context.

02 – Summary of Documents & Impact

Birdshill CPO / NA Bylaws Ver 6.09,
Ratified by Membership: 2009 Mar 18 Wednesday
Approved by Clackamas County: 2009 Jun 16 Tuesday
Approved by City of Lake Oswego: 2009 Jul 21 Tuesday
“Article II – Principles of Operation
Section 4 – Issues and Consultation With Members
In order to assure early and continued public involvement. With adequate time for citizen notification, study, and formulation of actions in all aspects of participation in governance that may affect both the area and residents of the Birdshill CPO / NA. The Board shall:

- Communicate with leaders at multiple levels of governance, community groups, and area service providers and ascertain what issues that may consist of projects, programs, and initiatives that will affect the area of the Birdshill CPO / NA and members within the coming year.
- Develop an Annual Report itemizing, identifying, labeling, delineating, and describing in summary form items ascertained in item 1 above.
- Deliver or make available the Annual Report developed in item 2 above to the membership of the Birdshill CPO / NA, no later than the Monday following Labor Day each year.
- Consult with the membership before making recommendations about neighborhood improvements.”

03 – Key Documents

03.01 Birdshill CPO / NA Bylaws
Site: <http://www.ci.oswego.or.us/plan/Neighborhoods/default.htm>
File: [BYLW_BHCN_RTFD_0609_2009_04Apr_30Th_0900U.pdf](http://www.ci.oswego.or.us/plan/Neighborhoods/default.htm)
03.02 Birdshill CPO / NA Schema of Government Levels
Site: <https://sites.google.com/site/or43data01/home/bhdocsalt>
File: [LIST_BHCN_Scheme_Gov_Lev_2011_02Feb_01Tu_1500U.pdf](https://sites.google.com/site/or43data01/home/bhdocsalt)

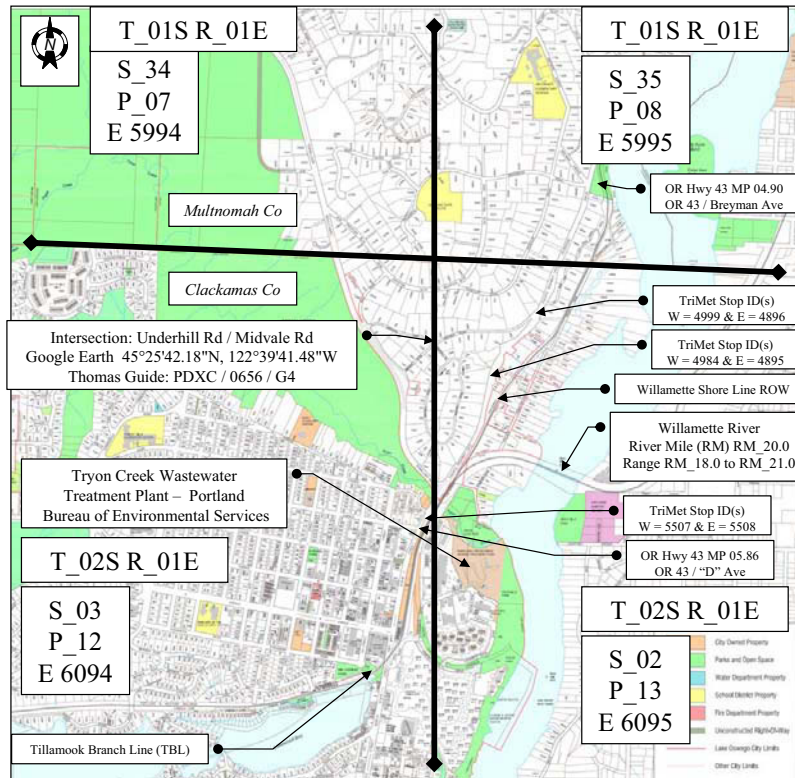
04 – Total Outline of Documents

No documents outlined.

05 – World of Documents Referred to & Hyperlinked

See Section 03 – Key Documents above.

Birdshill CPO / NA Locale



Area of Project / Initiatives wrt Birdshill CPO / NA

Date: 2011 Mar 02 Wednesday 01:00 U (1:00 AM PT)

Author: Charles Ormsby (Skip)

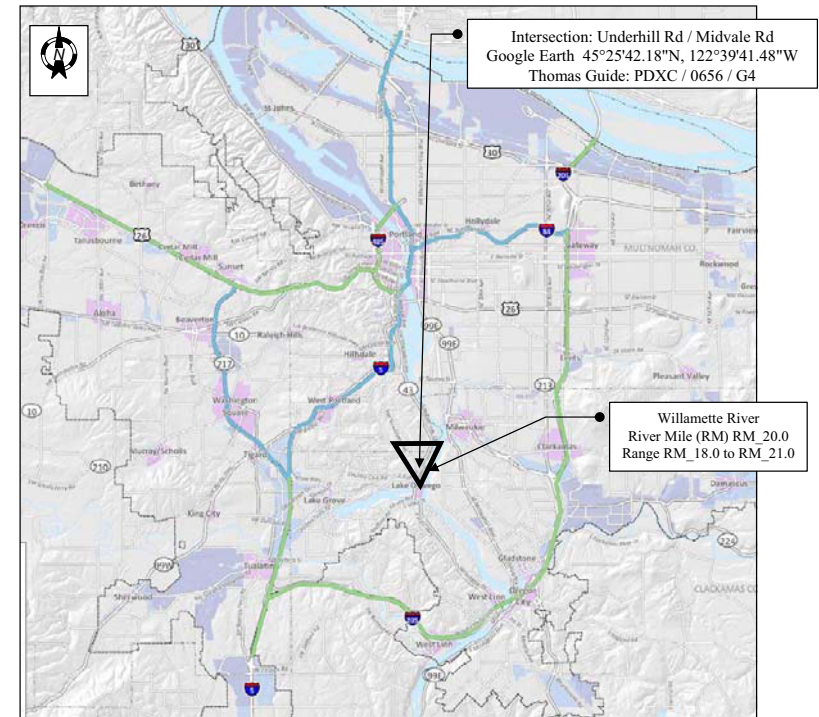
Email: birdshillcpona@gmail.com or sentinelkip@gmail.com

Source: [MPUE LOGG CityAdm 2006 06/04 01/15 17000.PDF](#)

Cut: 150%, h = 30.09 in w = 30.06 in

Paste: 22 % h = 6.56 in w = 6.67 in

Birdshill CPO / NA and Regional Context



Regional Context of Project / Initiatives wrt Birdshill CPO / NA

Township 01S, Range: 01E, Sections 34 and 35

Township 02S, Range: 01E, Sections 02 and 03

Date: 2011 Feb 02 Wednesday 13:00 U (1:00 PM PT)

Author: Charles Ormsby (Skip)

Email: birdshillcpona@gmail.com or sentinelkip@gmail.com

Source: [03_22_10smo_refinement_plan_final.pdf](#), Metro 2035 RTP (Regional Transportation Plan)

page 41 of 141, Figure 5: Map of the Portland region and TSM (Transportation System Management) investments in 2000

Cut: 200%, h = 19.35 in w = 19.97 in

Paste: 22 % h = 6.04 in w = 6.23 in

Calendar Tryon Creek WTP Ten Year Facilities Plan (2012 - 2022)

Project: Tryon Creek Ten Year Facilities Plan

List No	Cal Wk	Cnt U01	Cnt D01	Dow 01	Dow 02	Dow 03	Dow 04	Dow 05	Dow 06	Dow 07	Date of Note	Comment Expansion	Document Title or Subject	Birdshill CPO / NA Filename
106											Cnt U01	= Weeks since TCWTP Oversight Cmte (OC) of 2011 Sep 23 Fri		
107														
108											Cnt D01	= Weeks from Birdshill CPO / NA to TCWTP Oversight Cmte of 2011 Mar 02 Wed		
109														
110	01	-37	08	03	04	05	06	07	08	09				
111	02	-36	07	10	11	12	13	14	15	16				
112	03	-35	06	17	18	19	20	21	22	23				
113	04	-34	05	24	25	26	27	28	29	30				
114														
115														
116														
117														
118	05	-33	04	31	01	02	03	04	05	06	2011-Jan-31-Mon 18:00	Clackamas County CPO (Neighborhood) Chairs Meeting		
119	06	-32	03	07	08	09	10	11	12	13	2011-Feb-01-Tue 18:00	Request Birdshill CPO / NA - Project & Initiative list - LO City Council	Testimony_n_Request_of_LOCC_for_creation_of	EMAL_2011_02Feb_02We_2049U_BHVC_LOCC_RQST_Project_List.pdf
120	07	-31	02	14	15	16	17	18	19	20	2011-Feb-03-Thu 10:00	Request Birdshill CPO / NA - Project & Initiative list - Clackamas Co BCC	Testimony_n_Request_of_CCBC_for_creation_of	EMAL_2011_02Feb_02We_2031U_BHVC_CCBC_RQST_Project_List.pdf
121	08	-30	01	21	22	23	24	25	26	27	2011-Feb-10-Thu 10:00	Request Birdshill CPO / NA - Project & Initiative list - Multnomah Co BCC	Request to Identify Projects and Initiatives wrt	RQST_BHCN_GovProj_L1A_2011_02Feb_02We_1300U.pdf
122											2011-Feb-10-Thu 14:00	Request Birdshill CPO / NA - Project & Initiative list - Metro	Request to Identify Projects and Initiatives wrt	RQST_BHCN_GovProj_L1A_2011_02Feb_02We_1300U.pdf
123											2011-Feb-23-Wed 10:00	Request Birdshill CPO / NA - Project & Initiative list - TriMet	Request to Identify Projects and Initiatives wrt	EMAL_2011_02Feb_16We_2033U_BHVC_TMET_RQST_Project_List.pdf
124														
125														
126	09	-29	00	28	01	02	03	04	05	06	2011-Mar-02-Wed 09:00	Request Birdshill CPO / NA - Project & Initiative list - City of Portland	Request to Identify Projects and Initiatives wrt	RQST_BHCN_GovProj_L1A_2011_03Mar_02We_0100U.pdf
127	10	-28	01	07	08	09	10	11	12	13	2011-Mar-02-Wed 12:21	E-mail to Birdshill CPO / NA Residents warning of possible Island Annex	ALERT_Dunthorpe/Birdshill_Dunthorpe/Riverdale_Is	EMAL_2011_03Mar_01Tu_1221U_BHVC_DSTR_Warn_Island_Annex.pdf
128	11	-27	02	14	15	16	17	18	19	20				
129	12	-26	03	21	22	23	24	25	26	27				
130	13	-25	04	28	29	30	31	01	02	03				
131														
132														
133														
134														
135	14	-24	05	04	05	06	07	08	09	10				
136	15	-23	06	11	12	13	14	15	16	17				
137	16	-22	07	18	19	20	21	22	23	24	2011-Apr-20-Wed 19:00	Meeting 2010.23 - Birdshill CPO / NA Regular		
138	17	-21	08	25	26	27	28	29	30	01				
139														
140														
141														
142														
143	18	-20	09	02	03	04	05	06	07	08	2011-May-03-Tue 18:00	Intimidation of Birdshill Chair by LO Mayor at LO City Council Meeting		
144	19	-19	10	09	10	11	12	13	14	15				
145	20	-18	11	16	17	18	19	20	21	22				
146	21	-17	12	23	24	25	26	27	28	29				
147														
148														
149														
150														
151	22	-16	13	30	31	01	02	03	04	05				
152	23	-15	14	06	07	08	09	10	11	12				
153	24	-14	15	13	14	15	16	17	18	19				
154	25	-13	16	20	21	22	23	24	25	26				
155	26	-12	17	27	28	29	30	01	02	03	2011-Jun-28-Tue 19:00	Meeting 2010.26 - Birdshill CPO / NA Annual		
156														
157														

Calendar Tryon Creek WTP Ten Year Facilities Plan (2012 - 2022)

Project: Tryon Creek Ten Year Facilities Plan

List No	Cal Wk	Cnt U01	Cnt D01	Dow 01	Dow 02	Dow 03	Dow 04	Dow 05	Dow 06	Dow 07	Date of Note	Comment Expansion	Document Title or Subject	Birdshill CPO / NA Filename
158														
159														
160				2011 Jul										
161				Mon	Tue	Wed	Thu	Fri	Sat	Sun				
162	27	-11	18	4	05	06	07	08	09	10				
163	28	-10	19	11	12	13	14	15	16	17				
164	29	-09	20	18	19	20	21	22	23	24				
165	30	-08	21	25	26	27	28	29	30	31				
166														
167														
168				2011 Aug										
169				Mon	Tue	Wed	Thu	Fri	Sat	Sun				
170	31	-07	22	01	02	03	04	05	06	07				
171	32	-06	23	08	09	10	11	12	13	14				
172	33	-05	24	15	16	17	18	19	20	21				
173	34	-04	25	22	23	24	25	26	27	28				
174														
175														
176				2011 Sep										
177				Mon	Tue	Wed	Thu	Fri	Sat	Sun				
178	35	-03	26	29	30	31	01	02	03	04				
179	36	-02	27	05	06	07	08	09	10	11				
180	37	-01	28	12	13	14	15	16	17	18				
181	38	00	29	19	20	21	22	23	24	25	2011-Sep-23-Fri 15:00	Meeting 01 Tryon Creek WTP Oversight Committee	Kickoff Meeting – Tryon Creek WWTP Oversight	MINT_CH2M_TCWP_OC_01_2011_08Sep_23Fr_1300U.pdf
182	39	01	30	26	27	28	29	30	01	02				
183														
184														
185				2011 Oct										
186				Mon	Tue	Wed	Thu	Fri	Sat	Sun				
187	40	02	31	03	04	05	06	07	08	09				
188	41	03	32	10	11	12	13	14	15	16				
189	42	04	33	17	18	19	20	21	22	23	2011-Oct-19-Wed 19:00	Meeting 2012.05 - Birdshill CPO / NA Regular		
190	43	05	34	24	25	26	27	28	29	30	2011-Oct-28-Fri 15:27	Submit LO Nbrhd Grant for Maps and GIS Layers	2012_Neighborhood_Enhancement_Program_Grar	EMAL_2011_10Oct_28Fr_1527U_BHCH_LOCD_2012_NEP_Grant_RE_Map
191														
192														
193				2011 Nov										
194				Mon	Tue	Wed	Thu	Fri	Sat	Sun				
195	44	06	35	31	01	02	03	04	05	06				
196	45	07	36	07	08	09	10	11	12	13	2011-Nov-12-Sat 09:00	Intimidation of Birdshill Chair by LO Mayor LO Chairs	Exposure_of_tactics_n_Request_for_Birdshill_CP	EMAL_2011_11Nov_15Tu_0902U_BHCH_DSTR_Exposure_Hoffman_n_Reg
197	46	08	37	14	15	16	17	18	19	20				
198	47	09	38	21	22	23	24	25	26	27				
199														
200														
201				2011 Dec										
202				Mon	Tue	Wed	Thu	Fri	Sat	Sun				
203	48	10	39	28	29	30	01	02	03	04	2011-Nov-29-Tue 17:00	Publication of LOPT DRAFTStreetcar PPEP Report w/o BH in Legends		
204	49	11	40	05	06	07	08	09	10	11	2011-Dec-07-Wed 17:00	Mtng Clackamas Commissioners RTable Ask SC Report Legend with BH		
205	50	12	41	12	13	14	15	16	17	18	2011-Dec-13-Tue 18:00	Mtng LOCC - Rejection of Birdshill CPO / NA LO Nbrhd Grant for Maps		
206	51	13	42	19	20	21	22	23	24	25				
207	52	14	43	26	27	28	29	30	31	01				
208														
209														

Calendar Tryon Creek WTP Ten Year Facilities Plan (2012 - 2022)

Project: Tryon Creek Ten Year Facilities Plan

List No	Cal Wk	Cnt U01	Cnt D01	Dow 01	Dow 02	Dow 03	Dow 04	Dow 05	Dow 06	Dow 07	Date of Note	Comment Expansion	Document Title or Subject	Birdshill CPO / NA Filename
262														
263														
264				2012 Jul										
265				Mon	Tue	Wed	Thu	Fri	Sat	Sun				
266	27	41	70	02	03	04	05	06	07	08				
267	28	42	71	09	10	11	12	13	14	15				
268	29	43	72	16	17	18	19	20	21	22				
269	30	44	73	23	24	25	26	27	28	29	2012-Jul-25-Wed 16:00	Meeting 03. Tryon Creek WTP Citizen Advisory Committee	LO Council Digest 2012 Jun 04 Mo pg 43/68	
270														
271														
272				2012 Aug										
273				Mon	Tue	Wed	Thu	Fri	Sat	Sun				
274	31	45	74	30	31	01	02	03	04	05				
275	32	46	75	06	07	08	09	10	11	12				
276	33	47	76	13	14	15	16	17	18	19				
277	34	48	77	20	21	22	23	24	25	26				
278	35	49	78	27	28	29	30	31	01	02				
279														
280														
281				2012 Sep										
282				Mon	Tue	Wed	Thu	Fri	Sat	Sun				
283	36	50	79	03	04	05	06	07	08	09				
284	37	51	80	10	11	12	13	14	15	16				
285	38	52	81	17	18	19	20	21	22	23				
286	39	53	82	24	25	26	27	28	29	30				
287														
288														
289				2012 Oct										
290				Mon	Tue	Wed	Thu	Fri	Sat	Sun				
291	40	54	83	01	02	03	04	05	06	07				
292	41	55	84	08	09	10	11	12	13	14				
293	42	56	85	15	16	17	18	19	20	21				
294	43	57	86	22	23	24	25	26	27	28				
295	44	58	87	29	30	31	01	02	03	04				
296														
297														
298				2012 Nov										
299				Mon	Tue	Wed	Thu	Fri	Sat	Sun				
300	45	59	88	05	06	07	08	09	10	11				
301	46	60	89	12	13	14	15	16	17	18				
302	47	61	90	19	20	21	22	23	24	25				
303	48	62	91	26	27	28	29	30	01	02				
304														
305														
306				2012 Dec										
307				Mon	Tue	Wed	Thu	Fri	Sat	Sun				
308	49	63	92	03	04	05	06	07	08	09				
309	50	64	93	10	11	12	13	14	15	16				
310	51	65	94	17	18	19	20	21	22	23				
311	52	66	95	24	25	26	27	28	29	30				
312														
313														

Parsons, Susan

From: Birdshill CPO/NA [birdshill.cpo.na@gmail.com]
Sent: Tuesday, June 19, 2012 10:17 AM
To: Parsons, Susan
Cc: Birdshill CPO/NA; Skip Ormsby
Subject: Testimony of Birdshill CPO / NA to Portland City Council wrt TCWTP
Attachments: REPT_BHCN_RSLT_Gist_TCWTP_2012_06Jun_19Tu_0500U.pdf;
SPCA_BHCN_TCWP_Form_2012_06Jun_19Tu_0800U.pdf;
CMPT_BHCH_TCWP_Form_L4T_2012_06Jun_12Tu_1700U.pdf;
RQST_BHCN_GovProj_L1A_2011_03Mar_02We_0100U.pdf

Transmit testimony documents that summarize
Birdshill CPO / NA positions wrt evolving
PBES – Portland Bureau of Environmental Services
endeavor – The required ten year facilities plan
(2012 – 2022) for the Tryon Creek Wastewater
Treatment Plant (TCWTP or TCWP).

Bottom line our community of Birdshill CPO/ NA
and residents there in expect:

ONE – Adherence to spirit of Oregon Public
Meetings Law with respect to formation of any
and all committees associated with required
TCWP ten year facility plans.

TWO meaningful involvement by motion making
voting seats on ALL Citizen Advisory Committees.

Please see details and references below.

2012 Jun 19 Tuesday 10:10 U (10:10 AM PT)

Charles B. Ormsby (Skip)
Chair 2012 – 2013
Birdshill CPO / NA
A Joint Clackamas County Community Planning Organization (CPO) and
City of Lake Oswego Oregon Neighborhood Association (NA)

Honorable Sam Adams
Mayor of the City of Portland (2009 – 2012)
and Portland City Council (2011 – 2012)
c/o Susan Parsons
Assistant Council Clerk
City of Portland Oregon
Portland City Hall
1121 SW 4th Avenue Rm 140 (First Floor NE)
Portland OR 97204
Google Earth GPS Coordinates: 45°30'56.63"N, 122°40'44.38"W
Ph: 503.823.4085
Wb: <http://www.portlandonline.com/auditor/index.cfm?c=26979>
Em: susan.parsons@portlandoregon.gov

Subject: Testimony of Birdshill CPO / NA to Portland City Council
wrt Tryon Creek Wastewater Treatment Plant (TCWTP or TCWP)

6/19/2012

Copy:
Forward as you see fit

Good Morning Honorable Mayor and Council Members:

The Birdshill CPO / NA exits outside both the city limits and Urban Service Provider (USP) boundary of the City of Portland Oregon. However we are immediate neighbors of the Tryon Creek (TC) Wastewater Treatment Plant (WTP) (TCWP or TCWTP) owned and operated by the City of Portland. This plant is located on the south bank of Tryon Creek at its confluence with the Willamette River at river mile 20.2 within the city limits of Lake Oswego Oregon.

The Birdshill CPO / NA has many concerns with respect to the TCWP, a key vital regional facility located immediately on our southern boarder. These are expressed in a gist format in Attachment 01 <AT01> below. My key concerns as newly elected Chair for 2012 – 2013 is our exclusion from “meaningful participation” in two aspects.

First: **VIOLATION** of Oregon Public Meeting Law (ORS 192.010) in both the formation and composition of both the Oversight Committee (OC) and Citizen Advisory Committee (CAC) <AT02 and AT03>. Due to lack of notice delivered to Birdshill CPO / NA and ignoring requests given in previous public testimony <AT04>. The latter document was given to the Portland City Council on 2011 Mar 02 Wednesday 09:30 U (9:30 AM PT) as Item 197.

Second: **Continued exclusion** along with others of my opinion framework from voting seats on any committee as has been granted to project proponents repeatedly in the past decade in regional, county, and municipal projects including but not limited to the following:

1. Lake Oswego DTAAC – Downtown Transportation Alternatives Advisory Committee.
2. Metro LOPTTAAS – Lake Oswego to Portland Transit and Trails Alternatives Analysis Study
3. Metro LOPT – Lake Oswego to Portland Transit Project.
4. Lake Oswego FDRP – Foothills District Refinement Plan
5. Lake Oswego TAB – Transportation Advisory Board for a voting seat on the ten year Transportation System Plan.
6. Portland TCWTP – Tryon Creek Wastewater Treatment Plant facilities upgrade CAC.

When the Tryon Creek Wastewater Treatment Plant Oversight Committee is convened in accordance with Oregon Public Meetings Law by giving proper meeting notices; I urge the inclusion in some manner of the following individual:

1. Thelma Haggemiller, phone: 503.659.5590, email: thelma.Haggemiller@gmail.com.

Thelma was instrumental in establishing the framework for citizen involvement in the facilities plan for the Oak Lodge Sanitary District WTP. This WTP is located on the Willamette River at river mile 20.1, 560 yards northeast and across the Willamette River in Clackamas County from the Tryon Creek WTP in the city of Lake Oswego.

Her efforts (and others) ultimately lead to the passage of Clackamas County measure 3-348 in the election of 2009 November 03 Tuesday.

Affirmative passage was by a margin of 85.16% and secured funds for the facility upgrade of \$44,000,000 by citizen authorization of debt for a General Obligation (GO) bond. Note this date was at the depths of the Great Recession fourteen months after the collapse of the Wall Street investment firm of Lehman Brothers in 2008 September.

I can be an Advocate and Ambassador with respect to the Tryon Creek Wastewater Treatment Plant facilities upgrade plans and financing mechanisms. If the public involvement processes [PIP(S)] insure proper disclosure, discussion, debate, deliberation and decision. OR a committed and formidable ADVISARY to all plans and financing methods, please choose wisely.

Sincerely

Skip

Charles B. Ormsby (Skip)
 Birdshill CPO / NA, Chair 2012 - 2013
 A Joint Clackamas County Community Planning Organization (CPO) and
 City of Lake Oswego Oregon Neighborhood Association (NA)
 Google Earth GPS Coordinates: 45°25'42.18"N, 122°39'41.48"W
 Clackamas County
 170 SW Birdshill Road
 Portland Oregon 97219-8502
 Phn: 503.636.4483 Residence
 E-mail: birdshillepona@gmail.com
 Web: <http://birdshillepona.shutterfly.com/> (Not Open Yet)

Attachments (4) Four

Note: Sent only as attachments to Susan Parsons all others may access by
 viewing email and hyperlinked documents posted at:

<https://sites.google.com/site/bhcmtcwp/home/05em20120619>

AT01

Title: Birdshill CPO / NA Resolution Gist Report wrt
 Tryon Creek WTP Ten Year Facilities Plan 2012 - 2022
 Date: 2012 Jun 12 Tuesday 17:00 U (5:00 PM PT)
 Desc: Report of gist Birdshill Resolutions wrt Tryon Creek WTP
 Type: REPT – Report, BHCH – Birdshill CPO / NA, RSLT – Resolutions, TCWTP – Tryon Creek WTP
 Auth: Charles B. Ormsby (Skip), Birdshill CPO / NA Chair 2011 – 2012
 BH File: REPT_BHCH_RSLT_Gist_TCWTP_2012_06Jun_19Tu_0500U.pdf Size: 15 kb, Page(s): 3.
 De_Source: Archives Birdshill CPO / NA report from Resolution Tracking Spreadsheet (200 records)
 De_Access: <https://sites.google.com/site/bhcmtcwp/home/05em20120619>
 Hlink_Prd: [REPT_BHCH_RSLT_Gist_TCWTP_2012_06Jun_19Tu_0500U.pdf](https://sites.google.com/site/bhcmtcwp/home/05em20120619)

AT02

Title: Calendar Tryon Creek WTP Ten Year Facilities Plan (2012 - 2022)
 Date: 2012 Jun 19 Tuesday 08:00 U (8:00 PM PT)
 Desc: Spreadsheet Project Calendar for TCWP and file access illustrating
 VIOLATION of OR Public Meetings Law
 Type: SPCA – Spreadsheet Calendar US Size A (w x h) [11 in x 8.5 in (landscape)]
 BHCH – Birdshill CPO / NA, TCWP – Tryon Creek Wastewater Plant, Form - Formation
 Auth: Charles B. Ormsby (Skip), Birdshill CPO / NA Chair 2012 – 2013
 BH File: SPCA_BHCH_TCWP_Form_2012_06Jun_19Tu_0800U.pdf, Size: 30 kb, Page(s): 4.
 De_Source: Archives Birdshill CPO / NA
 De_Access: <https://sites.google.com/site/bhcmtcwp/home/05em20120619>
 Hlink_Prd: [SPCA_BHCH_TCWP_Form_2012_06Jun_19Tu_0800U.pdf](https://sites.google.com/site/bhcmtcwp/home/05em20120619)

AT03

Title: COMPLAINT Tryon Creek Facilities Plan Update Process and Committees
 Edition: L4 – Total Outline for Document Access
 Date: 2012 Jun 12 Tuesday 17:00 U (5:00 PM PT)
 Desc: Complaint wrt Tryon Creek Wastewater Treatment Plant (TCWTP or TCWP) Facilities Plan (2012 – 2022)
 Type: CMPT – Complaint, BHCH – Birdshill CPO / NA Chair
 Auth: Charles B. Ormsby (Skip), Birdshill CPO / NA Chair 2011 – 2012
 File: CMPT_BHCH_TCWP_Form_L4T_2012_06Jun_12Tu_1700U.pdf. Size: 300 kb, Page(s): 15.
 De_Source: Archives Birdshill
 De_Access: <https://sites.google.com/site/bhcmtcwp/home/02reports>
 Hlink_Prd: [CMPT_BHCH_TCWP_Form_L4T_2012_06Jun_12Tu_1700U.pdf](https://sites.google.com/site/bhcmtcwp/home/02reports)

AT04

Title: Request to Identify Projects and Initiatives wrt Birdshill CPO / NA Locale
 Date: 2011 Mar 02 Wednesday 01:00 U (1:00 AM PT)
 Desc: Request of government entities with jurisdiction in the area of the Birdshill CPO / NA
 to develop a list of projects and initiatives wrt Birdshill CPO / NA as required
 BYLW Arte II, Sect 04

6/19/2012

Type: RQST – Request, BHCN – Birdshill CPO / NA

Auth: Charles B. Ormsby (Skip), Birdshill CPO / NA Acting Chair 2010 – 2011

FILE BHCN: RQST BHCN GovProj L1A 2011 03Mar 02We 0100U1.pdf Size: 222 kb, Page(s): 2

De_Source: Archives Birdshill CPO / NA

De_Access: <https://sites.google.com/site/bhemtcwp/home/03prmref>

Hlink_Prd: RQST BHCN GovProj L1A 2011 03Mar 02We 0100U1.pdf

Parsons, Susan

From: Birdshill CPO/NA [birdshill.cpo.na@gmail.com]
Sent: Thursday, June 14, 2012 3:54 PM
To: Parsons, Susan
Cc: councildistribution@ci.oswego.or.us; council@ci.oswego.or.us; jhoffman@ci.oswego.or.us; smoncrieff@ci.oswego.or.us; btierney@ci.oswego.or.us; djordan@ci.oswego.or.us; molson@ci.oswego.or.us; mkehoe@ci.oswego.or.us; jgudman@ci.oswego.or.us; imccaleb@ci.oswego.or.us; bcc@co.clackamas.or.us; DrendaHowatt@co.clackamas.or.us; ddonaldson@ci.oswego.or.us; bwilliams@ci.oswego.or.us; barbarasmo@co.clackamas.or.us; ccichair@yahoo.com; carlotta.collette@oregonmetro.gov; ina.zucker@oregonmetro.gov; tom.hughes@oregonmetro.gov; smadkour@clackamas.us; powell@ci.oswego.or.us; Richard.benner@oregonmetro.gov; jennifer.donnelly@state.or.us

Subject: Citizen / Neighborhood Chair Testimony to Portland City Council from Birdshill CPO / NA
Request for Council Communication time
for Portland City Council meeting scheduled
for 2012 June 20 Wednesday. Issue PBES
projects that impact area of the Birdshill CPO / NA.
Please see details and references below.

2012 Jun 14 Thursday 15:45 U (3:45 PM PT)

Charles B. Ormsby (Skip)
Chair 2012 – 2013
Birdshill CPO / NA
A Joint Clackamas County Community Planning Organization (CPO) and
City of Lake Oswego Oregon Neighborhood Association (NA)

Susan Parsons
Assistant Council Clerk
City of Portland Oregon
Portland City Hall
1121 SW 4th Avenue Rm 140 (First Floor NE)
Portland OR 97204
Google Earth GPS Coordinates: 45°30'56.63"N, 122°40'44.38"W
Ph: 503.823.4085
Wb: <http://www.portlandonline.com/auditor/index.cfm?c=26979>
Em: susan.parsons@portlandoregon.gov

Subject: Request for testimony on 2012 June 20 Wednesday

Copy:
Forward as you see fit

Good Afternoon: Susan Parsons

Thank you for returning my call of 2012 Jun 14 Wednesday 14:30 U (2:30 PM PT)
on 2012 Jun 14 Wednesday 15:05 U (3:05 PM PT).

With this e-mail I request time to make a Council Communication before the
Portland City Council at its meeting on 2012 June 20 Wednesday. I will need to
bring my mother who is approaching 98 years of age. She travels in a
wheelchair with relative ease.

As discussed in our phone call I will prepare a packet with documents. These
will include a number of resolutions passed by the Birdshill CPO / NA over past

6/14/2012

several meetings. They are all applicable to the evolution of the facilities plan and update for the Portland Bureau of Environmental Services (PBES), Tryon Creek Wastewater Treatment Plant (TCWTP / TCWP) (GE: 45°25'18.06"N, 122°39'31.22"W) located adjacent to our neighborhood's southern boarder at the confluence of Tryon Creek with the Willamette River at river mile 20.2. This is about 350 yards SE of the intersection of OR Hwy 43 / Terwilliger Blvd (GE: 45°25'27.58"N, 122°39'38.35"W).

Further resolutions address issues evolving with PBES sewer system projects evolving at various rates. One - A proactive rejuvenation of the Tryon Creek Trunk Line Interceptor along the fall line of Tryon Creek for a distance about 2000 ft up-line from of the head works of TCWTP. And Two - A new gravity feed branch line to be located (I hope) to the west of the center line of Terwilliger Blvd. Both these projects will need significant coordination due to likely traffic diversions that in my opinion begin at the intersection of Terwilliger Blvd / US 99 W (aka Barbur Blvd) (GE: 45°28'15.78"N, 122°41'8.05"W).

I will deliver the testimony packets by email by 2012 June 18 Monday.
I understand the absolute / drop dead deadline is 2012 June 19 Tuesday.

I look forward to your confirmation e-mail.

Sincerely

Skip

Charles B. Ormsby (Skip)
Birdshill CPO / NA, Chair 2012 - 2013
A Joint Clackamas County Community Planning Organization (CPO) and
City of Lake Oswego Oregon Neighborhood Association (NA)
Google Earth GPS Coordinates: 45°25'42.18"N, 122°39'41.48"W
Clackamas County
170 SW Birdshill Road
Portland Oregon 97219-8502
Phn: 503.636.4483 Residence
E-mail: birdshillepona@gmail.com
Web: <http://birdshillepona.shutterfly.com/> (Not Open Yet)


Request of Charles B. Ormsby to address Council regarding Bureau of
Environmental Services projects that impact area of the Birdshill CPO/NA
(Communication)

JUN 20 2012

PLACED ON FILE

Filed JUN 15 2012

LaVonne Griffin-Valade
Auditor of the City of Portland

By 

COMMISSIONERS VOTED AS FOLLOWS:		
	YEAS	NAYS
1. Fritz		
2. Fish		
3. Saltzman		
4. Leonard		
Adams		