



City of Portland, Oregon
Bureau of Development Services
Land Use Services

FROM CONCEPT TO CONSTRUCTION

Amanda Fritz, Commissioner
Paul L. Scarlett, Director
Phone: (503) 823-7300
Fax: (503) 823-5630
TTY: (503) 823-6868
www.portlandoregon.gov/bds

FINAL FINDINGS AND DECISION BY THE DESIGN
COMMISSION RENDERED ON July 11, 2013

CASE FILE NUMBER: LU 13-123630 DZM AD
PC # 12-148566 Block A Apartments

BUREAU OF DEVELOPMENT SERVICES STAFF: Staci Monroe 503-823-0624 /
staci.monroe@portlandoregon.gov

GENERAL INFORMATION

Applicant: Dustin White / GBD Architects
1120 NW Couch St, Suite 300 / Portland OR 97209

Owners: Kali Bader / Rembold Companies
1022 SW Salmon #450 / Portland, OR 97205

Barry Schlesinger / Starterra LLC
610 SW Alder St #1221 / Portland, OR 97205

Eric Jacobson / Portland Development Commission
222 NW 5th Avenue / Portland, OR 97209

Site Address: **Portion of site bounded by NE Multnomah, NE MLK, NE Holladay and NE 2nd**

Legal Description: PARTITION PLAT 2013-8, LOT 1, PARTITION PLAT 2013-7, LOT 1, HOLLADAYS ADD, BLOCK 47, INC PT VAC ST LOT 8 EXC PT IN ST, HOLLADAYS ADD, BLOCK 47, LOT 7 EXC PT IN ST

Tax Account No.: R653115, R653114, R182149, R182148

State ID No.: 1N1E34AA 3001, 1N1E34AA 2402, 1N1E34AA 2600, 1N1E34AA 2700

Quarter Section: 2930

Neighborhood: Lloyd District Community, contact Michael Jones at 503-265-1568.

Business District: Lloyd District Community Association, Gary Warren at 503-234-8271.

Plan District: Central City - Lloyd District

Zoning: CXd – Central Commercial zone with a Design overlay

Case Type: DZM AD – Design Review with modifications and Adjustment Review

Procedure: Type III, with a public hearing before the Design Commission. The decision of the Design Commission can be appealed to City Council.

Proposal:

The applicant seeks Design Review approval for a new mixed use development, referred to as Block A Apartments, on a portion of the site bounded by NE MLK, NE Multnomah, NE 2nd and NE Holladay. The site recently went through a lot consolidation (12-136569 LC) and a Property Line Adjustment (12-143098 PR) that results in its current configuration. The building is proposed in the northeast portion of the site with a shared private driveway straddling the properties to the south and west. Nonconforming upgrades, which are triggered when the value of improvements exceed \$145,200, will apply to these adjacent properties since they are

part of the site. Option 2, which allows the required improvements to be postponed for up to two years, will be requested at the time of building permit, since the remaining portion of the site is intended to be redeveloped in the near future.

The proposal includes a 6-story, mixed-use building with 186 residential units and 3,600 SF of retail on the ground level at the northwest and southeast corners of the site. Twelve of the residential units are walk-ups accessed directly from Multnomah and the private driveway to the south. The private driveway would provide access to 97 spaces within the parking garage and to 2 surface loading and 9 parallel parking spaces on both sides of the driveway. The private driveway would also provide a vehicular and pedestrian connection through the block from NE MLK to NE Multnomah. A total of 308 bike parking spaces are proposed (285 long-term and 14 short-term), mostly in the parking garage and some within grade of the sidewalk. A roof level courtyard on the 2nd level along the eastern portion of the development would provide an outdoor amenity to the residents.

The building is comprised of metal thin lap siding (22-gauge), fiber cement board (Hardie New Reveal panels) and vinyl (VPI) windows on the upper floors. The ground level consists of aluminum storefront system, metal panel, cast-in-place (CIP) concrete stem walls, raised planters, columns and cedar lap siding. A combination of ground-face CMU and Hardie panels are proposed on the east and north end walls. Accents include cedar tongue and groove for the canopy and balcony soffits and painted metal fins on the upper facades. The color palette consists of numerous shades of grey, natural brown of the wood siding and a green accent color on the metal fins.

The following five Modifications are requested:

- *Required Building Line* (33.510.215.D) – This standard applies to the portion of the development along MLK and Holladay and requires the building to extend to the street lot lines for at least 75% of the length or within 12' of the street lot line with additional landscaping. The proposed building extends along 22% of the MLK street lot line and does not extend at all to the Holladay lot line.
- *Loading Space* (33.266.310) – Two loading spaces, 18' long x 9' wide x 10' vertical clearance in size, are required. The two provided in the private driveway are only 8' in width.
- *Superblock Regulations* (33.293.030) – This portion of the superblock site is required to provide its percentage of the overall site's superblock plaza and walkway requirements. The request is to reduce the 5,901 SF public plaza area for this site to 3,648 SF and only provide 4,726 SF of the total 14,910 SF total walkways, landscaping and plaza area for the site at this time.
- *Tandem Parking* (33.266.130.F.1.a) - For parking areas where an attendant is not always present, each parking space must be accessible without having to move another vehicle. In the below-grade garage, there are 18 instances of a two-car deep or tandem parking layout, with these two-car spaces being leased to single units.
- *Ground Floor Windows* (33.130.230) – 50% of the length of non-residential ground floor at the northwest façade is required to be windows, but windows are provided for only 45% of the length.

The following Adjustment is requested:

- *Parking Access* (33.510.264.F.6) – New vehicle access to any parking area or structure is not allowed from MLK per Map 510-9. The private, shared driveway is proposed off of MLK and provides access to surface and structured loading and parking spaces.

A Type III Design Review is required because the proposed new development is in the Lloyd sub district of the Central City Plan District and exceeds the value of \$2,038,500.

Relevant Approval Criteria:

In order to be approved, this proposal must comply with the approval criteria of Title 33, Portland Zoning Code. The relevant approval criteria are:

- Central City Fundamental Design Guidelines
- Lloyd District Design Guidelines
- Adjustment Approval Criteria – Section 33.805.040
- Modification Approval Criteria – Section 33.825.040

ANALYSIS

Site and Vicinity: The site for the proposed Block A Apartments is located within the Central City Plan District, and the Lloyd sub district. The real project area is a 45,058 SF area located on the NE corner of the existing 145,382 SF superblock, which today consists of surface parking and a Starbucks and three-story office building that will be demolished as a part of this development. The property recently went through a lot consolidation (12-136569 LC) and a Property Line Adjustment (12-143098 PR) that results in its current configuration. The building is proposed in the northeast portion of the larger site with a shared private driveway straddling the properties to the south and west, which have been included in the project’s “site” area.

The master plan for the superblock extends and realigns NE Hassalo Street and NE 3rd Avenue, which reconnects NE Multnomah and NE MLK. The proposed and future private driveways will serve to subdivide the superblock into three parcels: Block A, Block B and Block C. Block A is the first parcel to be developed. The proposed private driveway, which will include walkways, loading and parking access will be built to the Lloyd District streetscape standards.

The superblock is bounded by NE Multnomah Street to the North, which consists of four lanes of two way traffic and bike lanes in both directions; NE MLK Boulevard to the East, which consists of on street parking, and four lanes of one way traffic; NE Holladay Street to the South, which consists of deep sidewalks, MAX platform, and one way traffic heading East; and NE 2nd Avenue, which consists two lanes of two way traffic and street parking.

Zoning: The Central Commercial (CX) zone is intended to provide for commercial development within Portland’s most urban and intense areas. A broad range of uses is allowed to reflect Portland’s role as a commercial, cultural and governmental center. Development is intended to be very intense with high building coverage, large buildings, and buildings placed close together. Development is intended to be pedestrian-oriented with a strong emphasis on a safe and attractive streetscape.

The Central City Plan District implements the Central City Plan and other plans applicable to the Central City area. These other plans include the Downtown Plan, the River District Plan, the University District Plan, and the Central City Transportation management Plan. The Central City plan district implements portions of these plans by adding code provisions which address special circumstances existing in the Central City area. The site is within the Lloyd Subdistrict of this plan district.

The “d” overlay promotes the conservation and enhancement of areas of the City with special historic, architectural or cultural value. New development and exterior modifications to existing development are subject to design review. This is achieved through the creation of design districts and applying the Design Overlay Zone as part of community planning projects, development of design guidelines for each district, and by requiring design review. In addition,

design review ensures that certain types of infill development will be compatible with the neighborhood and enhance the area.

Land Use History: City records indicate that following prior land use reviews:

- LUR 92-00867 VA approved, with 23 conditions and restrictions, a street vacation.
- LUR 93-00150 AD approved an adjustment to waive all of the parking area improvement requirements for paving, striping, and protective curbs around landscaping; all setbacks and perimeter landscaping to 0 feet; parking area layout regulations for access to parking spaces, parking space aisle dimensions and disabled parking; and all interior landscaping requirements. Two conditions of approval required the following: [1] the frontage along NW MLK shall be brought into conformance with the currently required perimeter setback and landscaping requirements for a parking area facing a street [33.266.130 E.] this includes a 5' landscaped setback to the L2 level [low screen] with at least 2 trees, living ground cover and protective curbs and irrigation system as per 33.248.020 B. and 33.248.040; and [2] the entrance on MLK shall be paved at least 5' into the site to keep all gravel off of the public sidewalk.
- LUR 96-00223 DZ approved a new 1,100 SF deli/market with walk-up and drive-thru service. This case approved a Modification to Required Building Lines in order to reduce the required percentage of street lot line occupied by building wall from 75% to approximately 71%. This case also approved a Modification to Stacking Land standards in order to reduce the minimum stacking lane length from 150' to 120'.
- LUR 03-111914 DZ approval for an exterior alteration to the existing building.

Agency Review: A "Request for Response" was mailed **March 29, 2013**. The following Bureaus have provided responses, none of which identify any major issues:

- Site Development Section of BDS (Exhibit E-1)
- Plan Review Section of BDS (Exhibit E-2)
- Water Bureau (Exhibit E-3)
- Fire Bureau (Exhibit E-4)
- Bureau of Environmental Services (Exhibit E-5)
- Bureau of Transportation Engineering (Exhibit E-6)

Design Advice Request Summary: The applicant sought preliminary feedback from the Design Commission at their meeting on September 20, 2012. The discussion was limited and focused on the superblock plaza, as requested by the applicant. Comments received from the Commission include:

- Don't forget about the public streets with appropriate ground level treatment.
- Discussion about private vs. semi-private vs. public – are raised plazas for retail patrons public enough? The way in which these raised plazas engage, invite, open up to the public will be a point of consideration.
- A Modification to the plaza ratio standard is justified in this proposal. Providing this layout, which is much more integrated, than one that meets the letter of the law better meets the guidelines and intent.
- Be careful of the end wall.
- The primary building material proposed seems durable and looks good, research its make-up.
- Nice variety at the ground level.
- The radial at the center of the larger site is nice. It sets up the other phases with success.

Neighborhood Review: A Notice of Proposal in Your Neighborhood was mailed on April 22, 2013. Two written response have been received from either the Neighborhood Association or notified property owners in response to the proposal.

- Doug Klotz, email dated May 5, 2013, concerns with the proposed private driveway, noting it should be a public street with roadway-level entrances similar to other public streets (Exhibit F-1).
- Gary Warren (Lloyd District Community Association), May 6, 2013, in support of the proposed development (Exhibit F-2).

Staff Response: Regarding the concern with the private driveway, Transportation has stated that in this particular land use case, connectivity is being provided by the owner meeting the requirements of the Superblock regulations found in Chapter 33.293. Per 33.293.030.B.3, the owner must record a public access easement that allows public access to the walkways. No new public streets are required. In addition, the current streets in this area conform to our metro adopted street spacing standard of public streets every 530 feet.

ZONING CODE APPROVAL CRITERIA

(1) Design Review - Chapter 33.825

Section 33.825.010 Purpose

Design review ensures that development conserves and enhances the recognized special design values of a site or area. Design review is used to ensure the conservation, enhancement, and continued vitality of the identified scenic, architectural, and cultural values of each design district or area. Design review ensures that certain types of infill development will be compatible with the neighborhood and enhance the area. Design review is also used in certain cases to review public and private projects to ensure that they are of a high design quality.

Section 33.825.055, Design Review Approval Criteria

A design review application will be approved if the review body finds the applicant to have shown that the proposal complies with the design district guidelines.

Findings: The site is designated with design overlay zoning (d), therefore the proposal requires Design Review approval. Because of the site's location, the applicable design guidelines are the Central City Fundamental and Lloyd District Special Design Guidelines.

Special Design Guidelines for the Design Zone of the Lloyd District of the Central City Plan and Central City Fundamental Design Guidelines

The Lloyd District is a unique, multi-dimensional neighborhood in the Central City, with special features and assets found nowhere else in Oregon.

With the recent completion of the Oregon Convention Center, the District now serves as the "front door for Oregon and our city." The District as a whole is emerging as a special area in the state and the region, and the way it is developed will determine its comfort and continued use.

The purpose of design review is to carry out the urban design vision for the District by emphasizing unique district assets in a manner that is respectful, creative, supportive, and compatible with all its areas. Although the District is a complex urban environment, it can become a cohesive whole with the use of these design principles.

The Central City Fundamental Design Guidelines and the River District Design Guidelines focus on four general categories. **(A) Portland Personality**, addresses design issues and elements that reinforce and enhance Portland's character. **(B) Pedestrian Emphasis**, addresses design issues and elements that contribute to a successful pedestrian environment. **(C) Project Design**, addresses specific building characteristics and their relationships to the public environment. **(D) Special Areas**, provides design guidelines for the four special areas of

the Central City.

Lloyd District Design Goals

The following goals and objectives define the urban design vision for new development and other improvements in the Lloyd District

- Encourage the special distinction and identity of the Lloyd District;
- Integrate the sub-areas of the District for a visual and functional coherence of the whole; and
- Improve the safety, convenience, pleasure, and comfort of pedestrians.

Central City Plan Design Goals

This set of goals are those developed to guide development throughout the Central City. They apply within the River District as well as to the other seven Central City policy areas. The nine goals for design review within the Central City are as follows:

1. Encourage urban design excellence in the Central City;
2. Integrate urban design and preservation of our heritage into the development process;
3. Enhance the character of the Central City's districts;
4. Promote the development of diversity and areas of special character within the Central City;
5. Establish an urban design relationship between the Central City's districts and the Central City as a whole;
6. Provide for a pleasant, rich and diverse pedestrian experience for pedestrians;
7. Provide for the humanization of the Central City through promotion of the arts;
8. Assist in creating a 24-hour Central City which is safe, humane and prosperous;
9. Ensure that new development is at a human scale and that it relates to the scale and desired character of its setting and the Central City as a whole.

Staff has considered all guidelines and has addressed only those guidelines considered applicable to this project. Central City and Lloyd District Guidelines are addressed concurrently.

A1. Integrate the River. Orient architectural and landscape elements including, but not limited to lobbies, entries, balconies, terraces, and outdoor areas to the Willamette River and Greenway. Develop access ways for pedestrians that provide connections to the Willamette River and Greenway.

A1-1. Connect Public Facilities to the River. Provide public access to, from, and along the river in a manner that connects major public use facilities in the District to the river which stimulate year-round enjoyment.

A2. Emphasize Portland Themes. When provided, integrate Portland-related themes with the development's overall design concept.

Findings for A1, A1-1 and A2: The site is not directly adjacent to the Willamette River, which is several blocks to the west. NE Multnomah Street is a primary vehicle, pedestrian and bike connector to the Eastbank Esplanade and Steel Bridge. Retail at the corner of NE Multnomah and 3rd helps reinforce the corridor to the river. The massing of the building at 6 stories tall will not have significant visual impacts on the riverfront due to the freeway and other existing structures between the site and the river. Units and balconies facing west will have access to views towards the river.

The project celebrates several Portland-related themes including pedestrian focused streetscapes and emphasis on bicycle transportation. The orientation of the ground-level spaces activate the adjacent streets with retail, front stoops and landscaping and terraced seating areas that along the south façade and private drive that allow for resting and meeting opportunities. *These guidelines have been met.*

A3-2. Make Superblock Plazas Inviting and Easily Accessible From Holladay Street. Make superblock plazas and public spaces in superblocks fronting on Holladay Street inviting and

easily accessible from Holladay Street. Public spaces should be visually connected to Holladay Street. Public/private spaces are also encouraged to be visually connected with adjacent public improvements.

C6. Develop Transitions between Buildings and Public Spaces. Develop transitions between private development and public open space. Use site design features such as movement zones, landscape elements, gathering places, and seating opportunities to develop transition areas where private development directly abuts a dedicated public open space.

C9. Develop Flexible Sidewalk-Level Spaces. Develop flexible spaces at the sidewalk-level of buildings to accommodate a variety of active uses.

B4. Provide Stopping and Viewing Places. Provide safe, comfortable places where people can stop, view, socialize and rest. Ensure that these places do not conflict with other sidewalk uses.

B5. Make Plazas, Parks and Open Space Successful. Orient building elements such as main entries, lobbies, windows, and balconies to face public parks, plazas, and open spaces. Where provided, integrate water features and/or public art to enhance the public open space. Develop locally oriented pocket parks that incorporate amenities for nearby patrons.

Findings for A3-2, C6, C9, B4 and B5: The project includes walkways and landscaping proposed along the north side of the new private driveway. Raised concrete planters, benches, and sloped concrete seating walls abut the walkways providing areas of transition from the public to private space. Between the back of the walkway and the residential walkup units are 8' deep tiered landscape planters with benches at the base that front the walkway providing extensions of the public walkway for people to sit and stop. Other outdoor areas include covered patios adjacent to both retail spaces at the northwest and southeast corners and the residential stoops on NE Multnomah. A private courtyard on the 2nd level provides landscaping, seating and other amenities, such as fire pit, for the residents. Overall, these spaces provide areas where pedestrians or tenants can stop, rest and offer opportunities to socialize.

As a Superblock, this project is required to provide its share of the plaza, walkway and landscaping requirements of Chapter 33.293. The Superblock requirement is rather large for this project because of the private driveway location straddling the southern abutting properties that are not proposed to be redeveloped at this time. Thus, a modification is requested to waive a portion of the plaza area and reduce the walkway and landscape requirements to reflect the real project areas pro-rata share of the site. The walkways and landscaping proposed along the north side of the private driveway that extends through the site connecting NE MLK to NE Multnomah meet the projects pro-rata share of the walkway and landscaping requirement.

Block A's portion of the larger site has limited street frontage along Multnomah and MLK, unlike the remainder of the superblock properties. The new private driveway along the south side of the building re-establishes a physical connection through the site, as did the now-vacated Hassalo Street and 3rd Avenue. The new pedestrian connection includes 12' wide sidewalks with lighting, trees and landscape planters that connect to the public sidewalks on MLK and Multnomah. A 6' wide walkway will be included on the south side of the driveway that will connect with an existing walkway that extends south to Holladay. Raised concrete planters, benches, sloped concrete seating walls and an extension of walkway to the driveway near the lobby entrance provide areas that can be occupied and utilized by the public for sitting or gathering. Vehicle access is also provided to the building's parking garage, surface parking spaces along the driveway and through the site. Both the walkways and driveway will be accessible to the public at all times through an easement required by Transportation. The private driveway, abutting walkways, landscaping and other amenities meets the intent of the Superblock requirements as they provide a pleasant and convenient access system that is linked to buildings, the public circulation system and public transit facilities on MLK (6 bus line) and Holladay (light rail line station). *These guidelines are therefore met.*

A4. Use Unifying Elements. Integrate unifying elements and/or develop new features that help unify and connect individual buildings and different areas.

A5. Enhance, Embellish, and Identify Areas. Enhance an area by reflecting the local character within the right-of-way. Embellish an area by integrating elements in new development that build on the area's character. Identify an area's special features or qualities by integrating them into new development.

A5-1. Develop Identifying Features. Encourage the inclusion of features in the design of projects that give projects identity and a sense of place or significance within the District.

A5-2. Accommodate or Incorporate Underground Utility Service. Accommodate or incorporate underground utility service to development projects.

A5-3. Incorporate Works of Art. Incorporate works of art into development projects. **A5-4. Incorporate Water Features.** Enhance the quality of major public spaces by incorporating water features. **A5-5. Use Public Right-of-Way Design Criteria Established for the Lloyd District.** Use the public right-of-way design criteria as established and administered by the City Engineer especially for the Lloyd District from the adopted Lloyd District Transportation Capital Improvements – District-Wide Design Criteria.

A5-6. Incorporate Landscaping as an Integral Element of Design. Incorporate landscaping as an integral element of design which is supportive of both the built and natural environment.

A5-7. Integrate the Civic Campus into the Lloyd District.

- Integrate the Civic Campus into the Lloyd District in a manner that provides a cohesive link westerly to the river and easterly to the core of the Lloyd District.
- Extend the Holladay Street pedestrian project to an active terminus overlooking the Willamette River.
- Link river overlooks, open spaces and trails into a unified system to and along the riverfront wherever possible; create clear pedestrian connections to the riverfront; and encourage and enhance visual and physical corridors to river viewpoints and amenities.
- Provide safe and attractive vehicular/pedestrian access through the area that connects with development patterns in surrounding sub-districts.
- Integrate bridge and freeway access ramps into the arterial streets circulation pattern.

Findings for A4, A5 & A5-1 through A5-7: The project is designed to relate to development in the Lloyd District in a number of ways including simple yet strong building forms, coloration (light colors) and materials (metal) as well as landscape treatments at the building perimeter along the sidewalk. The design of the building with the “fish scale” metal lap siding, large projecting volume at the northwest and southeast corners and the playful colored metal fins add to the artistic qualities of the building. As requested by the Commission at the first hearing on May 16th, the applicant has pursued an artist to design textured surfaces on the blank ground level walls on the south and northwest facades. Metal gears varying in size and depth will provide another playful and artistic feature along the pedestrian level. Other elements of the subdistrict such as underground utility services have also been incorporated. The transformer vault is placed underground within the north side of the sidewalk along the private driveway near the garage entry. The gas meters are located in a closet and not visible to pedestrians.

The abutting rights-of-way along NE Multnomah and NE MLK and the new private driveway will be built to meet the Lloyd District Street Standards, including the distinctive gridded sidewalk scoring patterns, new street trees with metal decorative grates and 1'-0" wide curbing. The private driveway will also incorporate stormwater planters with landscaping abutting the sidewalk with additional raised planters at the backside of the sidewalk in the plaza area. These planters celebrate rainwater while providing stormwater treatment. Together the sidewalk trees, stormwaters planters and raised landscape planters adjacent to the residential stoops, some of which incorporate

benches, are well integrated into the project, support the built environment in terms of function and use and enhance the building's perimeter.

Block A is not directly adjacent to Holladay Street, but is a part of the superblock adjacent to the Convention Center. The superblock is being divided into three blocks by the addition of a new private driveway that aligns with NE 3rd and NE Hassalo. The driveway provides vehicular and pedestrian access through the superblock (from NE MLK to NE Multnomah) and pedestrian access to NE Holladay and connecting to the civic campus immediately south of the site. *These guidelines have been met.*

A7. Establish and Maintain a Sense of Urban Enclosure. Define public rights-of-way by creating and maintaining a sense of urban enclosure.

A8. Contribute to a Vibrant Streetscape. Integrate building setbacks with adjacent sidewalks to increase the space for potential public use. Develop visual and physical connections into buildings' active interior spaces from adjacent sidewalks. Use architectural elements such as atriums, grand entries and large ground-level windows to reveal important interior spaces and activities.

A8-1. Incorporate Active Ground-Level Uses in Parking Structures. Incorporate active ground-level uses in parking structures.

C1-1. Integrate Parking. Integrate parking in a manner that is attractive and complementary to the site and its surroundings. Design parking garage exteriors to visually respect and integrate with adjacent buildings and environment.

Findings for A-7, A8 & A8-1 and C1-1: The project has a strong pedestrian orientation and provides continuous facades along its abutting streets and along the private driveway. The building setbacks along NE Multnomah and NE MLK are minimal and allow for recessed entries and residential stoops. Along the private driveway the building setback is a bit more from the sidewalk to provide a public plaza, residential stoops and outdoor areas for the retail spaces. The two story parking garage is concealed within the building with only a gated opening visible along the south façade facing the private driveway. An attractive metal screened gate will help to conceal the vehicle activity inside and decorative metal gears applied to the gate will provide some interest. The apartment lobby, retail and first floor residential units wrap the ground level parking along all facades. This results in active ground levels uses along all frontages that include considerable glazing, a lobby entry, residential stoops and raised planters with benches. These elements contribute to the vibrancy of the streetscape. *These guidelines have been met.*

A9. Strengthen Gateways. Develop and/or strengthen gateway locations.

A9-1. Provide a Distinct Sense of Entry and Exit. Design and develop gateways into and within the Lloyd District that are appropriate and relate to the District's and sub-District's emerging characteristics.

Findings for A9 & A9-1: The proposed Block A Apartments is not located on a site that has been identified as a gateway or that contains a major intersection. *These guidelines are therefore not applicable.*

B1-1. Protect Pedestrian Areas from Mechanical Exhaust. Incorporate mechanical exhausting systems in a manner that does not detract from the quality of the pedestrian environment.

B2. Protect the Pedestrian. Protect the pedestrian environment from vehicular movement. Develop integrated identification, sign, and sidewalk-oriented night-lighting systems that offer safety, interest, and diversity to the pedestrian. Incorporate building equipment, mechanical exhaust routing systems, and/or service areas in a manner that does not detract from the pedestrian environment.

Findings for B1-1 & B2: The ventilation for the garage is provided above the garage entrance behind the garage gate and on the northwest façade in a louver above the ground level. The locations are above the pedestrian environment and screened by louvers and behind the decorative metal garage gate. A generator in the ground level on the northwest façade results in several panels and doors that are fully louvered in order to ventilate the unit. The applicant has provided information on these systems that demonstrate they will not be on at all times and thus not have an impact on the pedestrian environment. As mentioned in the findings above for A4, A5 & A5-1 through A5-7, textured art installations (metal gears) on these ground level walls will provide interest along the sidewalk and help screen and integrate the mechanical louvers and garage door. *These guidelines have been met.*

B1-2. Incorporate Additional Lighting. Incorporate project lighting in a manner that reinforces the pedestrian environment and which provides design continuity to an area by enhancing the drama and presence of architectural features.

C12. Integrate Exterior Lighting. Integrate exterior lighting and its staging or structural components with the building's overall design concept. Use exterior lighting to highlight the building's architecture, being sensitive to its impacts on the skyline at night.

Findings for B1-2 & C12: Exterior lighting consists of recessed cans and step lights and pole-mounted fixtures. Recessed down-lights are proposed in the soffits and canopies that wash the ground levels and illuminate the building's access points. Entry steps and concrete planters along the private driveway and residential stoops on NE Multnomah will contain step lights set within concrete that focus the illumination towards the walkways. Within the sidewalk along the private driveway are 20' tall luminaires that light the pedestrian walkway and plaza areas. Decorative lighting will be installed within the deeply recessed entry porch at the residential lobby. *These guidelines have been met.*

A3. Respect the Portland Block Structures. Maintain and extend the traditional 200-foot block pattern to preserve the Central City's ratio of open space to built space. Where superblocks exist, locate public and/or private rights-of-way in a manner that reflects the 200-foot block pattern, and include landscaping and seating to enhance the pedestrian environment.

A3-1. Support a Convenient Pedestrian Linkage Through the Superblocks Between the Convention Center and Lloyd Center. Provide and support a convenient pedestrian linkage through the superblocks between the Oregon Convention Center at NE Martin Luther King Blvd. and NE Oregon to the Lloyd Center at NE Multnomah and 9th.

B1. Reinforce and Enhance the Pedestrian System. Maintain a convenient access route for pedestrian travel where a public right-of-way exists or has existed. Develop and define the different zones of a sidewalk: building frontage zone, street furniture zone, movement zone, and the curb. Develop pedestrian access routes to supplement the public right-of-way system through superblocks or other large blocks.

B3. Bridge Pedestrian Obstacles. Bridge across barriers and obstacles to pedestrian movement by connecting the pedestrian system with innovative, well-marked crossings and consistent sidewalk designs.

B3-1. Provide Pedestrian Crossings Spaced at Traditional One-Block Intervals. Provide and design for pedestrian crossings spaced at traditional one-block intervals where deemed safe and appropriate by the City Engineer.

Findings for A-3, A3-1, B1, B3 & B3-1: The addition of the private driveway through the center of the site is roughly aligned with the original NE Hassalo and NE 3rd roadways that were vacated. The driveway divides this larger superblock to be more in scale with the typical 200' block structure. Pedestrian movement is provided through this superblock via the 12'-0" sidewalks along the new private driveway that connects to the

existing circulation NE MLK and NE Multnomah. These new sidewalks are scored to match the Lloyd District standards and include benches and raised planters for seating in the spaces adjacent to the sidewalk. The existing pedestrian crossings that occur at NE Multnomah and NE 3rd provide direct access to the project, while the crossings at the other two intersections on NE MLK (Multnomah and Holladay) provide further circulation to the site. The private driveway also includes a pedestrian crossing at the elbow near the center of the site that is distinguished by permeable concrete pavers. The crossing will meet up with two existing walkways on the south side that connect to the sidewalk on NE Holladay. This will provide a convenient pedestrian linkage through the site to the Convention Center immediately south of NE Holladay. *These guidelines have been met.*

B6. Develop Weather Protection. Develop integrated weather protection systems at the sidewalk-level of buildings to mitigate the effects of rain, wind, glare, shadow, reflection, and sunlight on the pedestrian environment.

B6-1. Provide Pedestrian Rain Protection. Rain protection is encouraged at the ground level of all new and rehabilitated commercial buildings located adjacent to primary pedestrian routes. In required retail opportunity areas, rain protection is strongly recommended.

Findings for B6 & B6-1: Metal canopies with wood soffits are proposed along both retail spaces at the northwest and southeast corners of the building. These 4'-0" deep canopies span both retail storefronts on Multnomah and Holladay and wrap around to the driveway. At the residential lobby along the south side of the building projects a metal canopy that extends over the entry steps. The other access points to the building, the residential walk-up units along NE Multnomah and the private driveway, are setback from the upper floors creating a covered area along their frontages. The depth and location of the proposed canopies and covered areas will provide weather protection to pedestrians along the public sidewalk as well as those accessing the building and site. *These guidelines have been met.*

B7. Integrate Barrier-Free Design. Integrate access systems for all people with the building's overall design concept.

Findings: All spaces in the building have been designed for barrier-free access and include accessible routes to each apartment and the retail spaces. These accessibility elements, such as the ramp behind the seat/steps to the residential lobby from the sidewalk on the private driveway, are well integrated and do not detract from the building or site's overall design. *These guidelines have been met.*

C1. Enhance View Opportunities. Orient windows, entrances, balconies and other building elements to surrounding points of interest and activity. Size and place new buildings to protect existing views and view corridors. Develop building façades that create visual connections to adjacent public spaces.

C2-1. Maximize View Opportunities.

Findings for C1 & C2-1: The primary view opportunities of the project are to the west with secondary east views of the Lloyd District from the upper floors. In anticipation of the development of the site directly to the west, balconies have been provided near the outer edges of the south facade to maximize the view opportunities from these units toward the Steel Bridge and downtown beyond. An exterior corridor on the north wall facing Burgerville and an exterior courtyard at the 2nd level will allow eastern views to the district. *These guidelines have been met.*

C2. Promote Quality and Permanence in Development. Use design principles and building materials that promote quality and permanence.

C4. Complement the Context of Existing Buildings. Complement the context of existing

buildings by using and adding to the local design vocabulary.

C10-1. Use Masonry Materials. Except for window glazing, use masonry types of materials as the predominant exterior material for building walls. Use modular stone or masonry materials on the building base or first floor of buildings whenever possible.

C10-2. Design Exterior Building Walls that are Transparent in Glazed areas and Sculptural in Surface. Design exterior building walls that are transparent or translucent in the glazed areas and which are textural, sculptural and articulated in surface character.

C10-3. Use Light Colors. The use of light color values is preferred for the predominant exterior building materials. Darker value materials should be used to accent or articulate the design.

C5. Design for Coherency. Integrate the different building and design elements including, but not limited to, construction materials, roofs, entrances, as well as window, door, sign, and lighting systems, to achieve a coherent composition.

Findings for C2, C4, C10-1, C10-2, C10-3 and C5: The building concept is a series of interlocking forms. This parti is established, and strongest, on the Multnomah façade from which it reduces in proportion as it wraps the corner to the south and east elevations. The upper floors are clad in multi-toned fiber cement panels contrasted against textural metal “fish scale” panels creating a sculptural and articulated surface that breaks down the scale of the long facades. The multi-toned panels and other building materials are all shades of gray. Colored accents are limited to green metal fins on the upper facade and soffits of the projecting bays as well as blue side panels at both residential entries. Wood siding is also introduced along the ground level residential walls and undersides of the balconies. Articulation of the facade is also provided by the metal window surrounds that create more depth in the punched openings, upper balconies on the south elevation and the projecting and recessed bays that shift in material on all facades. The PTAC unit and wall vents have been integrated with the window modules for a coherent treatment of these necessary elements.

The base of the building is expressed through retail areas with considerable storefront glazing and canopies with walk-up dwelling units that front stoop transitions. Art installations (metal gears) along the ground level walls on the north and south facades will provide a coherent and interesting treatment of the blank walls along the base.

The building’s primary finishes (Hardie fiber cement panels, metal lap siding and cast-in-place (CIP) concrete) provide a sense of permanence. Although used in large fields on the north façade, the Hardie New Reveal system, is of higher quality than other Hardie systems given its thickness and cleaner installation with lower profile reglets and countersunk/patched screws. The 3 color tones proposed helps to elevate the quality of the material through the change in color. At the hearing on July 11, 2013, the Design Commission added a Condition of Approval to extend the metal lap siding on the northwest façade across several additional bays to reduce the amount of Hardie panel in a manner that is consistent with the parti of the building. Another Condition of Approval will require any future painting of the Hardie panels to retain a 3 color scheme and to use a paint that is recommended by the Hardie manufacturer to ensure its permanence and quality finish, which is achieved with two coats of a 100% acrylic paint with the highest amount of solids. The metal lap siding is a 22-gauge thickness that will prevent “oil-canning” that results with lighter gauge metals panels. The CIP concrete provides a smooth and uniform finish with less seams and joints. *With the conditions of approval to extend the metal lap siding on the northwest façade and retain the 3 color scheme with a high quality paint, these guidelines have been met.*

C8. Differentiate the Sidewalk-Level of Buildings. Differentiate the sidewalk-level of the building from the middle and top by using elements including, but not limited to, different exterior materials, awnings, signs, and large windows.

C6-1. Step Back Upper Building Floors along Holladay Street. Along Holladay Street from 1st to 13th Avenues, locate building bases along the build-to lines while setting upper floors of tall buildings back from the street.

Findings for C8 & C6-1: The building is setback more than 175' from NE Holladay (see modification to maximum building setback in Section 2 below). The subsequent development phases of the superblock, known as Blocks B and C, will be subject to Guideline C6-1 at time of design review.

As for the proposed building, the ground level is distinguished from the upper levels through the use of extensive glazing and canopies at both retail spaces, residential stoops at the base of the walk-up units on NE Multnomah and the private driveway, and through the use of materials. The ground level is comprised of an aluminum storefront system, CIP concrete, textured art walls, and cedar lap siding along the residential facades and soffits. A strong horizontal fascia with a plaster finish along the upper portion of the 1st floor provides further distinction from the upper level façade. *These guidelines have been met.*

C11. Integrate Roofs and Use Rooftops. Integrate roof function, shape, surface materials, and colors with the building's overall design concept. Size and place rooftop mechanical equipment, penthouses, other components, and related screening elements to enhance views of the Central City's skyline, as well as views from other buildings or vantage points. Develop rooftop terraces, gardens, and associated landscaped areas to be effective storm water management tools.

Findings: A private elevated courtyard is proposed atop the first level at the northeast end of the building, which contains large landscape planters that create "rooms" for the different users of courtyard and treats the stormwater for this surface. The concrete stormwater planters are a similar concept and design as those on the ground level adjacent to the residential stoops and walkways for an integrated design element.

The upper level roof is designed as a flat roof concealed behind a perimeter parapet that is constructed of the same siding used on the corresponding wall below. Similarly, the mechanical enclosure and stair penthouse are up against the roof edge in both locations appearing as an extension of the exterior façade from several directions. The other rooftop structure, elevator penthouse, is centrally located and setback from the roof edges with a metal screen enclosure. The setback and finish, painted to match the gray tone palate, will reduce its visibility. This approach to the building's top results is more integrated and at 6 stories in height, will have limited impacts on the skyline and from surrounding viewpoints. *This guideline has been met.*

(2) Modification Requests – Chapter 33.825

33.825.040 Modifications That Will Better Meet Design Review Requirements:

The review body may consider modification of site-related development standards, including the sign standards of Chapters 32.32 and 32.34 of the Sign Code, as part of the design review process. These modifications are done as part of design review and are not required to go through the adjustment process. Adjustments to use-related development standards (such as floor area ratios, intensity of use, size of the use, number of units, or concentration of uses) are required to go through the adjustment process. Modifications that are denied through design review may be requested as an adjustment through the adjustment process. The review body will approve requested modifications if it finds that the applicant has shown that the following approval criteria are met:

- A. Better meets design guidelines.** The resulting development will better meet the applicable design guidelines; and
- B. Purpose of the standard.** On balance, the proposal will be consistent with the purpose of the standard for which a modification is requested.

The following five Modifications are requested:

1. *Required Building Line* (33.510.215.D) – This standard applies to the portion of the development along MLK and Holladay and requires the building to extend to the street lot lines for at least 75% of the length or within 12’ of the street lot line with additional landscaping. The proposed building extends along 22% of the MLK street lot line and does not extend at all to the Holladay lot line.

Findings: The lack of building frontage along MLK and Holladay is directly related to the location of private driveway along the south side of the building that straddles the adjacent properties. This condition increases the “site” to include the entirety of the abutting lots to the south and west, which results in 250’ of frontage on MLK and 350’ on Holladay. The location of the proposed private driveway closely aligns with the original street grid of NE Holladay on the superblock site and will serve as access to the future developments on the abutting lots known as Blocks B and C. This single shared, central driveway will eliminate the need for separate, individual driveways to these future development allowing the buildings to extend along the entire length of their respective street frontage, better meeting Design Guideline A7 (Establish and Maintain a Sense of Urban Enclosure). In addition, the private driveway includes a 12’ wide sidewalk on each side providing access through the site and from MLK to Multnomah where Holladay once occurred on the site, better meeting Design Guidelines B1 (Reinforce and Enhance the Pedestrian System, maintain a convenient access route for pedestrian travel where a public right-of-way exists or has existed).

The purpose of the regulation is to enhance the urban quality of the Central City Plan District by locating building up against the public and pedestrian environment, Again, consolidating and centralizing the access to the future development on this large superblock site allows for more of the site to be dedicated to buildings up along the sidewalk. *This criterion has been met.*

2. *Superblock Regulations* (33.293.030) – This portion of the superblock site is required to provide its percentage of the overall site’s superblock plaza and walkway requirements. The request is to reduce the 5,901 SF public plaza area for this site to 3,648 SF and only provide 4,726 SF of the total 14,910 SF total walkways, landscaping and plaza area for the site at this time.

Findings: The Superblock requirements are based on the site’s percentage of the overall superblock area. As previously discussed, the larger “site” that results from the driveway straddling the properties to the south and west triggers larger plaza and walkway requirements. Based on the “site”, the project requires 5,901 SF of public plaza and 14,910 SF of total walkway, landscaping and plaza.

As discussed in the above findings for A3-2, C6, C9, B4 and B5, the private driveway, abutting walkways, landscaping and other amenities proposed as part of this development meet the intent of the Superblock requirements and thus the project’s pro-rata share of 2,253 SF of plaza area is not necessary. The proposal provides a pleasant and convenient access system that is linked to buildings, the public circulation system and public transit facilities on MLK (6 bus line) and Holladay (light rail line station).

The remaining portion of the required plaza area (3,648 SF) and total walkways, landscaping and plaza for the site (10,184 SF) will be provided at the time of the development of Blocks B and C. *This criterion has been met.*

4. *Tandem Parking (33.266.130.F.1.a)* - For parking areas where an attendant is not always present, each parking space must be accessible without having to move another vehicle. In the below-grade garage, there are 18 instances of a two-car deep or tandem parking layout, with these two-car spaces being leased to single units.
5. *Loading Space (33.266.310)* – Two loading spaces, 18’ long x 9’ wide x 10’ vertical clearance in size, are required. The two provided in the private driveway are only 8’ in width.

Findings: Both of these Modifications come from the Parking and Loading Chapter (33.266), share a similar purpose. The parking space access and dimensional requirements are intended to promote safe circulation in parking areas, and to allow for convenient entry and exit of vehicles from a garage or parking area. The loading stall dimensional standards are intended to ensure that access to and from loading facilities will not have a negative effect on either the traffic safety or transportation functions of the abutting right-of-way.

Portland Transportation has no concerns relative to the narrower loading space width proposed by the applicant because the two loading spaces are located along the private driveway being created to serve the development. The two spaces are oriented and located so as to prevent any loading activities from adversely impacting the adjoining public rights-of-ways. It is highly likely as well, that the minimal dimensional exception being sought by the applicant will not effect the operation of the private driveway. Regarding the tandem spaces, these will be rented to a single unit and will therefore be able to coordinate the moving of vehicles to access both parking spaces. *These criteria have been met.*

6. *Ground Floor Windows (33.130.230)* – 50% of the length of non-residential ground floor at the northwest façade is required to be windows, but windows are provided for only 45% of the length.

Findings: The glazing proposed along the 235’ long northwest façade exceeds the amount required at 59%. However, the majority of this façade is dedicated to residential walk-up units, which do not count towards the window requirement per Section 33.130.230. While these residential windows do not count, they do contribute significantly to the vibrancy and articulation of this prominent street elevation meeting the intent of the ground floor window standard. They provide visual connections from within the units to the sidewalk. And, along with the sliding wood screen and front stoops, the residential window areas provide a varied and interesting facade for the pedestrian environment.

The eastern 43’ of this façade contains no glazing due to the proposed utilities (generator and garage intake air) and stair locations within the ground floor. As previously mentioned, the Design Commission expressed concern with the lack of treatment and harshness of this expansive ground level wall. The textured art piece intended to treat the blank wall will incorporate the extensive louvered vents for the mechanical systems.

A textured art piece on this north elevation that will complement a similar treatment on the south façade would provide interest along the pedestrian environment and a more coherent treatment of the inactive facades along the ground level better meeting guidelines C10-2 (Design Exterior Building Walls that are Transparent in Glazed areas and Sculptural in Surface) and C5 (Design for Coherency).

This criterion has been met.

(3) Adjustment Request – Chapter 33.805

33.805.010 Purpose

The regulations of the zoning code are designed to implement the goals and policies of the Comprehensive Plan. These regulations apply city-wide, but because of the city's diversity, some sites are difficult to develop in compliance with the regulations. The adjustment review process provides a mechanism by which the regulations in the zoning code may be modified if the proposed development continues to meet the intended purpose of those regulations. Adjustments may also be used when strict application of the zoning code's regulations would preclude all use of a site. Adjustment reviews provide flexibility for unusual situations and allow for alternative ways to meet the purposes of the code, while allowing the zoning code to continue to provide certainty and rapid processing for land use applications.

33.805.040 Approval Criteria

The approval criteria for signs are stated in Title 32. All other adjustment requests will be approved if the review body finds that the applicant has shown that either approval criteria A. through F. or approval criteria G. through I., below, have been met.

The following one Adjustment is requested:

1. *Parking Access* (33.510.264.F.6) – New vehicle access to any parking area or structure is not allowed from MLK per Map 510-9. The private, shared driveway is proposed off of MLK and provides access to surface and structured loading and parking spaces.
- A. Granting the adjustment will equally or better meet the purpose of the regulation to be modified; and
- E. Any impacts resulting from the adjustment are mitigated to the extent practical; and

Findings: The purpose of the parking (and access) standards in the Central City Plan District is found in Code Section 33.510.261 and is stated as follows:

“The parking and access regulations implement the Central City Transportation Management Plan by managing the supply of off-street parking to improve mobility, promote the use of alternative modes, support existing and new economic development, maintain air quality, and enhance the urban form of the Central City.”

The proposed development will incorporate an existing retail use that currently operates as a “stand-alone” store with access from/onto NE MLK. This retail use is currently accessed via a wide curb cut/two-lane “right-in-only” driveway that abuts an exiting driveway from the nearby retail restaurant use to the north. A separate exiting “right-out-only” driveway allows vehicles to leave the current use that will be incorporated into the proposed driveway. With the consolidation of this use into the proposed project, the two existing curb cuts/driveways will be closed, thereby improving mobility, the pedestrian environment and operations along NE MLK. The new driveway shown on the submitted plans will be further from the existing retail restaurant north of the site along NE MLK, which will improve the current conditions wherein conflicts between vehicles entering/exiting the two current abutting restaurants will be eliminated. It is Transportation’s determination that, as compared with the existing multiple driveways along this segment of NE MLK, traffic flow and access will be greatly improved by the proposed development. Transportation is therefore supportive of this Adjustment requests and no mitigation is required. *These approval criteria are met.*

- B. If in a residential zone, the proposal will not significantly detract from the livability or appearance of the residential area, or if in a C, E, or I zone, the proposal will be consistent with the desired character of the area; and

Findings: The site is located in the CXd (Central Commercial zone). *This criterion does not apply.*

- C. If more than one adjustment is being requested, the cumulative effect of the adjustments results in a project which is still consistent with the overall purpose of the zone; and

Findings: Only one adjustment is requested. *This criterion does not apply.*

- D. City-designated scenic resources and historic resources are preserved; and

Findings: There are no scenic or historic resources identified on this site. *This criterion does not apply.*

- F. If in an environmental zone, the proposal has a few significant detrimental environmental impacts on the resource and resource values as is practicable;

Findings: This site is not within an environmental zone. *This criterion does not apply.*

CONCLUSIONS

This program and proposal will be a great addition to the western edge of the Lloyd District, adding activity and pedestrian scale to important streets and hopefully jump-starting complete development of a key block immediately north of the Convention Center. Significant revisions have been made since the hearing on May 16th that increase the coherency of the overall design and building elements and provides a more transparent and interesting ground level. An additional Condition of Approval added by the Commission on July 11th to extend the metal lap siding on the northwest façade will provide more of the higher quality material in a manner that is coherent with the building's composition. These revisions address the concerns of the Design Commission and therefore warrant approval.

DESIGN COMMISSION DECISION

It is the decision of the Design Commission to approve Design Review for a mixed-use building, referred to as Block A Apartments, with 186 residential units and 3,600 SF of retail in the Lloyd Sub District of the Central City Plan District.

Approval of the following Modification requests:

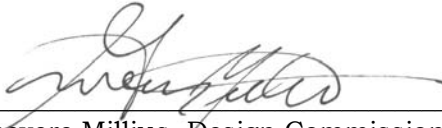
1. *Required Building Line (33.510.215.D)* – Reduce the required building line along MLK from 75% to 22% and the along Holladay from 75% to 0%.
2. *Loading Space (33.266.310)* – Reduce the width of the two required on-site loading spaces from 9' to 8'.
3. *Superblock Regulations (33.293.030)* – To reduce the 5,901 SF public plaza area for this site to 3,648 SF and only provide 4,726 SF of the total 14,910 SF total walkways, landscaping and plaza area for the site at this time.
4. *Tandem Parking (33.266.130.F.1.a)* - To allow a tandem parking space where one space is not accessible without moving another vehicle or having an attendant present.
5. *Ground Floor Windows (33.130.230)* – 50% of the length of non-residential ground floor at the northwest façade is required to be windows, but windows are provided for only 45% of the length.

Approval of the following Adjustment request:

1. Parking Access (33.510.264.F.6) – To allow parking and vehicle access off of MLK.

Approvals per Exhibits C.1-C.57, signed, stamped, and dated July 11, 2013, subject to the following conditions:

- A. As part of the building permit application submittal, the following development-related conditions (B through F) must be noted on each of the 4 required site plans or included as a sheet in the numbered set of plans. The sheet on which this information appears must be labeled "ZONING COMPLIANCE PAGE - Case File LU 13-123630 DZM AD." All requirements must be graphically represented on the site plan, landscape, or other required plan and must be labeled "REQUIRED."
- B. On the northwest elevation (Multnomah façade), the metal lap siding shall be extended at the northeast corner along the upper 3 levels to a point where the building wall angles, as indicated on Exhibit C-28.
- C. The 3-toned color scheme of the Hardie panel must be retained in perpetuity. At any point in the future should the building need to be repainted, three shades of a single light color shall be used. The paint product shall be a recommended finish by the fiber cement panel manufacturer specific to the Hardie New Reveal system. It shall consist of a flat or eggshell paint finish for the countersunk fasteners and a minimum 2 coats of 100% Acrylic premium grade paint with the highest amount of solids for the panel finish.
- D. Prior to building permit issuance, the applicant must submit a copy of a cross-access easement for the private driveway that is recorded on all three properties.
- E. Prior to building permit issuance, the applicant must submit an application for Nonconforming Upgrades Option 2 and a record a signed covenant to postpone the required nonconforming upgrades to the site for up to 2 years.

By: 
Gueneverre Millius, Design Commission Chair

Application Filed:
Decision Filed: July 12, 2013

Decision Rendered: July 11, 2013
Decision Mailed: July 18, 2013

About this Decision. This land use decision is **not a permit** for development. Permits may be required prior to any work. Contact the Development Services Center at 503-823-7310 for information about permits.

Procedural Information. The application for this land use review was submitted on March 6, 2013, and was determined to be complete on March 27, 2013.

Zoning Code Section 33.700.080 states that Land Use Review applications are reviewed under the regulations in effect at the time the application was submitted, provided that the application is complete at the time of submittal, or complete within 180 days. Therefore this application was reviewed against the Zoning Code in effect on March 6, 2013.

ORS 227.178 states the City must issue a final decision on Land Use Review applications within 120-days of the application being deemed complete. The 120-day review period may be waived or extended at the request of the applicant. In this case, the applicant did not waive or extend the 120-day review period.

Some of the information contained in this report was provided by the applicant.

As required by Section 33.800.060 of the Portland Zoning Code, the burden of proof is on the applicant to show that the approval criteria are met. This report is the final decision of the Design Commission with input from other City and public agencies.

Conditions of Approval. This approval may be subject to a number of specific conditions, listed above. Compliance with the applicable conditions of approval must be documented in all related permit applications. Plans and drawings submitted during the permitting process must illustrate how applicable conditions of approval are met. Any project elements that are specifically required by conditions of approval must be shown on the plans, and labeled as such.

These conditions of approval run with the land, unless modified by future land use reviews. As used in the conditions, the term “applicant” includes the applicant for this land use review, any person undertaking development pursuant to this land use review, the proprietor of the use or development approved by this land use review, and the current owner and future owners of the property subject to this land use review.

Appeal of this decision. This decision is final unless appealed to City Council, who will hold a public hearing. **Appeals must be filed by 4:30 pm on August 1, 2013** at 1900 SW Fourth Ave. Appeals can be filed Tuesday through Friday on the first floor in the Development Services Center until 3 p.m. After 3 p.m. and on Monday, appeals must be submitted to the receptionist at the front desk on the fifth floor. Information and assistance in filing an appeal is available from the Bureau of Development Services in the Development Services Center or the staff planner on this case. You may review the file on this case by appointment at, 1900 SW Fourth Avenue, Suite 5000, Portland, Oregon 97201.

If this decision is appealed, a hearing will be scheduled and you will be notified of the date and time of the hearing. The decision of City Council is final; any further appeal is to the Oregon Land Use Board of Appeals (LUBA).

Failure to raise an issue by the close of the record at or following the final hearing on this case, in person or by letter, may preclude an appeal to City Council on that issue. Also, if you do not raise an issue with enough specificity to give City Council an opportunity to respond to it, that also may preclude an appeal to LUBA on that issue.

Who can appeal: You may appeal the decision only if you have written a letter which was received before the close of the record at the hearing or if you testified at the hearing, or if you are the property owner or applicant. Appeals must be filed within 14 days of the decision. **An appeal fee of \$5,000.00 will be charged.**

Neighborhood associations may qualify for a waiver of the appeal fee. Additional information on how to file and the deadline for filing an appeal will be included with the decision. Assistance in filing the appeal and information on fee waivers are available from the Bureau of Development Services in the Development Services Center, 1900 SW Fourth Ave., First Floor. Fee waivers for neighborhood associations require a vote of the authorized body of your association. Please see appeal form for additional information.

Recording the final decision.

If this Land Use Review is approved the final decision must be recorded with the Multnomah County Recorder. A few days prior to the last day to appeal, the City will mail instructions to the applicant for recording the documents associated with their final land use decision.

- *Unless appealed*, The final decision may be recorded on or after **August 2, 2013**.
- A building or zoning permit will be issued only after the final decision is recorded.

The applicant, builder, or a representative may record the final decision as follows:

- **By Mail:** Send the two recording sheets (sent in separate mailing) and the final Land Use Review decision with a check made payable to the Multnomah County Recorder to: Multnomah County Recorder, P.O. Box 5007, Portland OR 97208. The recording fee is identified on the recording sheet. Please include a self-addressed, stamped envelope.
- **In Person:** Bring the two recording sheets (sent in separate mailing) and the final Land Use Review decision with a check made payable to the Multnomah County Recorder to the County Recorder's office located at 501 SE Hawthorne Boulevard, #158, Portland OR 97214. The recording fee is identified on the recording sheet.

For further information on recording, please call the County Recorder at 503-988-3034
For further information on your recording documents please call the Bureau of Development Services Land Use Services Division at 503-823-0625.

Expiration of this approval. An approval expires three years from the date the final decision is rendered unless a building permit has been issued, or the approved activity has begun.

Where a site has received approval for multiple developments, and a building permit is not issued for all of the approved development within three years of the date of the final decision, a new land use review will be required before a permit will be issued for the remaining development, subject to the Zoning Code in effect at that time.

Applying for your permits. A building permit, occupancy permit, or development permit must be obtained before carrying out this project. At the time they apply for a permit, permittees must demonstrate compliance with:

- All conditions imposed here.
- All applicable development standards, unless specifically exempted as part of this land use review.
- All requirements of the building code.
- All provisions of the Municipal Code of the City of Portland, and all other applicable ordinances, provisions and regulations of the City.

Staci Monroe
July 18, 2013

The Bureau of Development Services is committed to providing equal access to information and hearings. Please notify us no less than five business days prior to the event if you need special accommodations. Call 503-823-7300 (TTY 503-823-6868).

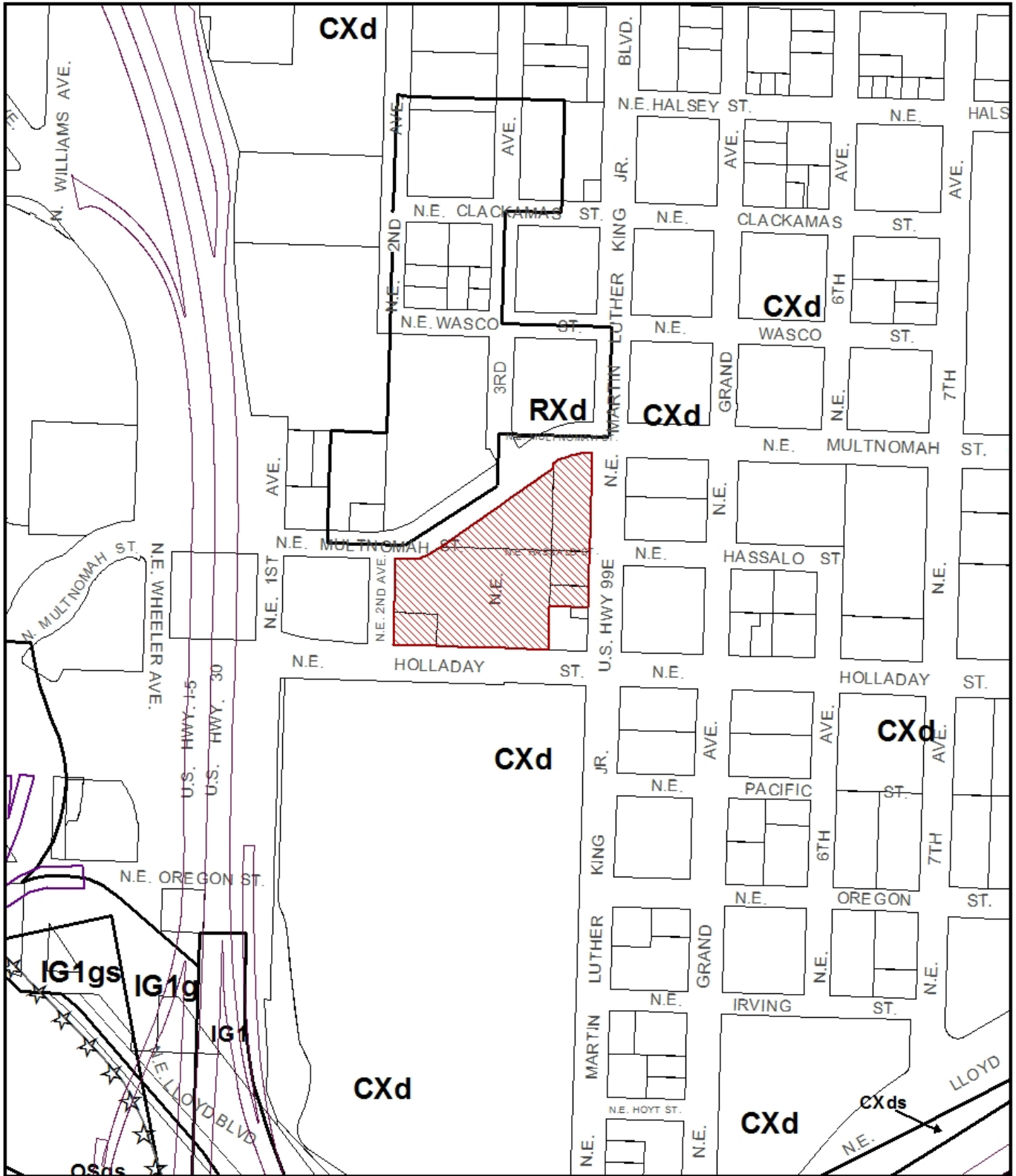
EXHIBITS – NOT ATTACHED UNLESS INDICATED

A. Applicant's Statement:

1. Written Narrative & Responses to Approval Criteria
2. Stormwater Management Report dated March 22, 2013
3. Geotech Report dated September 6, 2012
4. Geotech Addendum – Infiltration Rates dated April 1, 2013
5. Frontage Improvements Narrative Memo dated March 21, 2013

6. 120-day Waiver (signed)
 7. Context Photos
 8. Revised Stormwater Management Report dated April 15, 2013
 9. Temporary Stormwater Management Option Memo dated April 25, 2013
 10. Temporary Stormwater Management Plan
 11. Letter from Starterra dated 6/24,2013, regarding Superblock Plaza
 12. Information on Pete Beeman, artist for installments required on ground level walls on north and south facades.
- B. Zoning Map (attached):
1. Existing Zoning
 2. Proposed Zoning
- C. Plans & Drawings:
1. Vicinity Plan
 2. Southwest Perspective View along Private Driveway
 3. Southeast Perspective View at NE MLK
 3. East Perspective View at NE MLK
 4. Northwest Elevation Perspective
 5. Enlarged Perspective View Looking at Courtyard
 6. Perspective View looking South at NE MLK and NE Multnomah
 7. Perspective View of North Elevation
 8. Perspective View of Northeast Corner
 9. Enlarged Perspective View of Residential Lobby Entry on Private Driveway
 10. Northwest Elevation Perspective
 11. Southwest Perspective
 12. South Elevation Perspective
 13. East Courtyard Perspective
 14. Site Plan (attached)
 15. Superblock & Site Areas Diagram Plan
 16. Superblock Plaza, Walkways & Landscaping Plan
 17. Bike Parking Site Plan & Counts Summary
 18. Parking Plan
 19. Ground Floor Plan
 20. Enlarged Partial Ground Floor Plan – Current Design (residential)
 21. Enlarged Partial Ground Floor Plan – Potential Future Design (retail conversion)
 22. Second Floor Plan (Typical 3rd and 4th floor levels)
 23. Landscape Plan
 24. Fifth Floor Plan Typical 6th floor level)
 25. Roof Plan
 26. Ground Floor Reflected Ceiling & Canopy Plan
 27. South and Southwest Elevations (attached)
 28. Northwest and East Elevations (attached)
 29. Courtyard Elevations
 30. Enlarged Elevations of Residential Walls
 31. Enlarged Elevations of Entrances
 32. Enlarge Elevations of Mechanical Screening at Roof
 33. Ground Floor Window Calculations
 34. Building Sections
 35. Wall Sections
 36. Canopy Details
 37. Exterior Details
 38. Exterior Details
 39. Exterior Louver Details
 40. Site Landscape Plan
 41. Multnomah Enlarged Landscape Plan
 42. Option 1 – Block A Premises Landscaping

43. Option 1 – Landscape Plan
 44. Option 1 – Enlarged South Landscape Plan
 45. Long-Term Bike Racks (2 types)
 46. Short Term Bike Rack
 47. Paver Details for Driveway and Parking Area
 48. Prefabricated Rooftop Mechanical Enclosure
 49. Garage Door Detail
 50. Building & Site Light Fixture Detail
 51. Wood Screen Detail
 52. Metal Panel and Thinlap Examples
 53. Hardie New Reveal Panel Details
 54. Vinyl Window Information
 55. Site Furnishing Details
 56. Private Driveway Section
 57. Art Walls for Northwest and South Facades
- D. Notification information:
1. Request for response
 2. Posting letter sent to applicant
 3. Notice to be posted
 4. Applicant’s statement certifying posting
 5. Mailing list
 6. Mailed notice
- E. Agency Responses:
1. Site Development Review Section of BDS
 2. Plan Review Section of BDS
 3. Water Bureau
 4. Fire Bureau
 5. Bureau of Environmental Services
 6. Bureau of Transportation Engineering and Development Review
- F. Letters:
1. Doug Klotz, email dated May 5, 2013, concerns with the proposed private driveway, noting it should be a public street with roadway-level entrances similar to other public streets.
 2. Gary Warren (Lloyd District Community Association), May 6, 2013, in support of the proposed development.
- G. Other:
1. Original LUR Application
 2. Incomplete Letter dated March 26, 2013
 3. Staff Memo to Applicant dated April 11, 2013
 4. DAR Summary Memo dated October 1, 2012
 5. Staff Memo to Design Commission dated May 6, 2013
 6. Copy of Staff PowerPoint Presentation from hearing on May 16, 2013
 7. Staff Memo to Design Commission dated June 7, 2013
 8. Staff Memo to Design Commission dated July 1, 2013
 9. Staff Report dated July 1, 2013
 10. Copy of Staff PowerPoint Presentation from hearing on July 11, 2013



ZONING

 Site



This site lies within the:
CENTRAL CITY PLAN DISTRICT
LLOYD DISTRICT

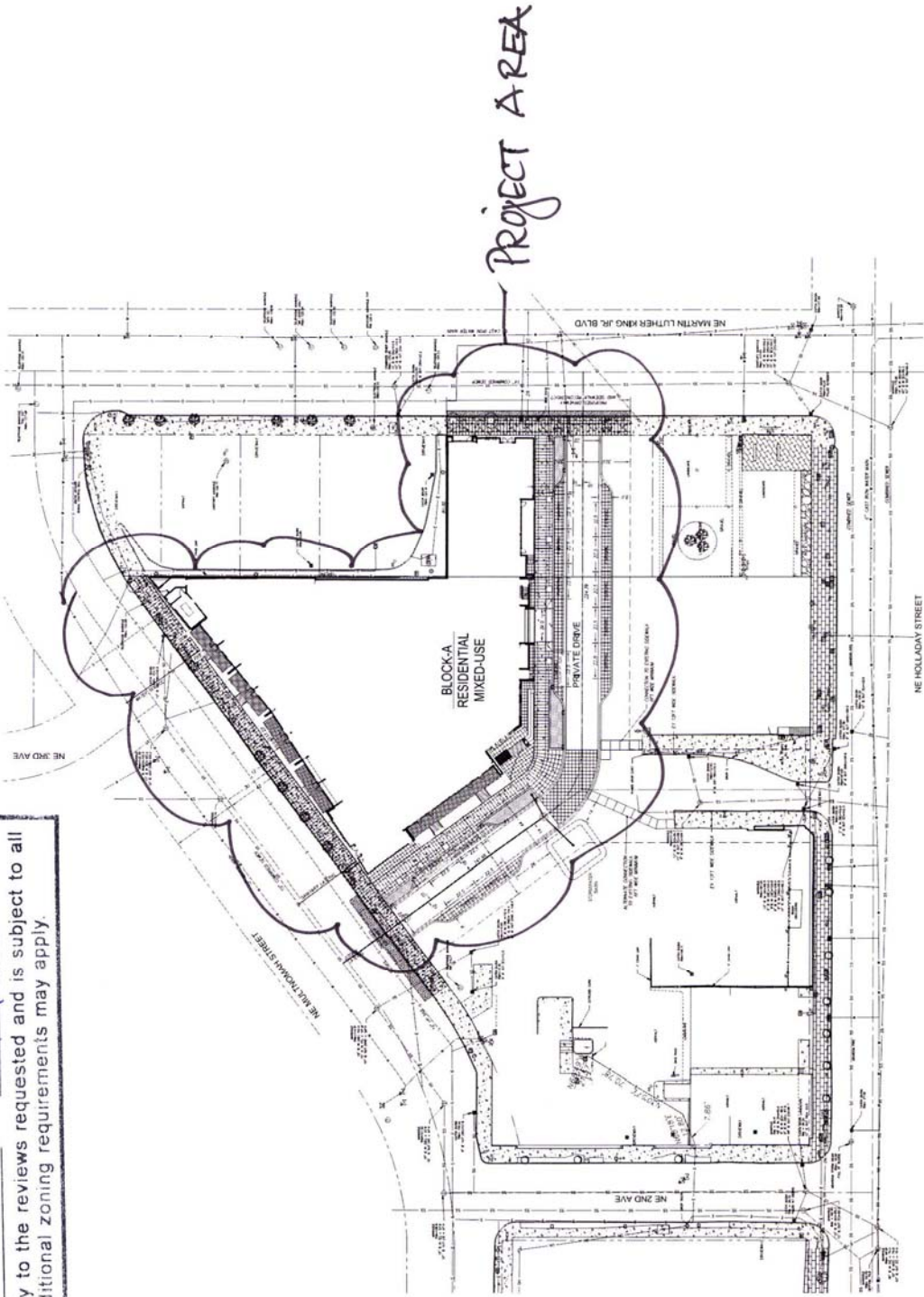
File No.	<u>LU 13-123630 DZM</u>
1/4 Section	<u>2930</u>
Scale	<u>1 inch = 300 feet</u>
State_Id	<u>1N1E34AA 3001</u>
Exhibit	<u>B (Mar 08,2013)</u>

Approved

City of Portland - Bureau of Development Services
 SECTION TITLE: DESIGN PLANS AND ELEVATIONS

Planner S. Walker Date 7/11/13

* This approval applies only to the reviews requested and is subject to all conditions of approval. Additional zoning requirements may apply.



SITE PLAN

LU 13-123630 DZM AD EXHIBIT C-14

LU13-123630DZMAD
 Ex.C-14



Approved
 City of Portland - Bureau of Development Services
 Planner *[Signature]* Date 7/1/13
 * This approval applies only to the reviews requested and is subject to all conditions of approval. Additional zoning requirements may apply.

ELEVATIONS - NORTHWEST AND EAST

LU 13-123630 02M AD EXHIBIT C-28

LU 13-123630 02M AD
 FC C-28