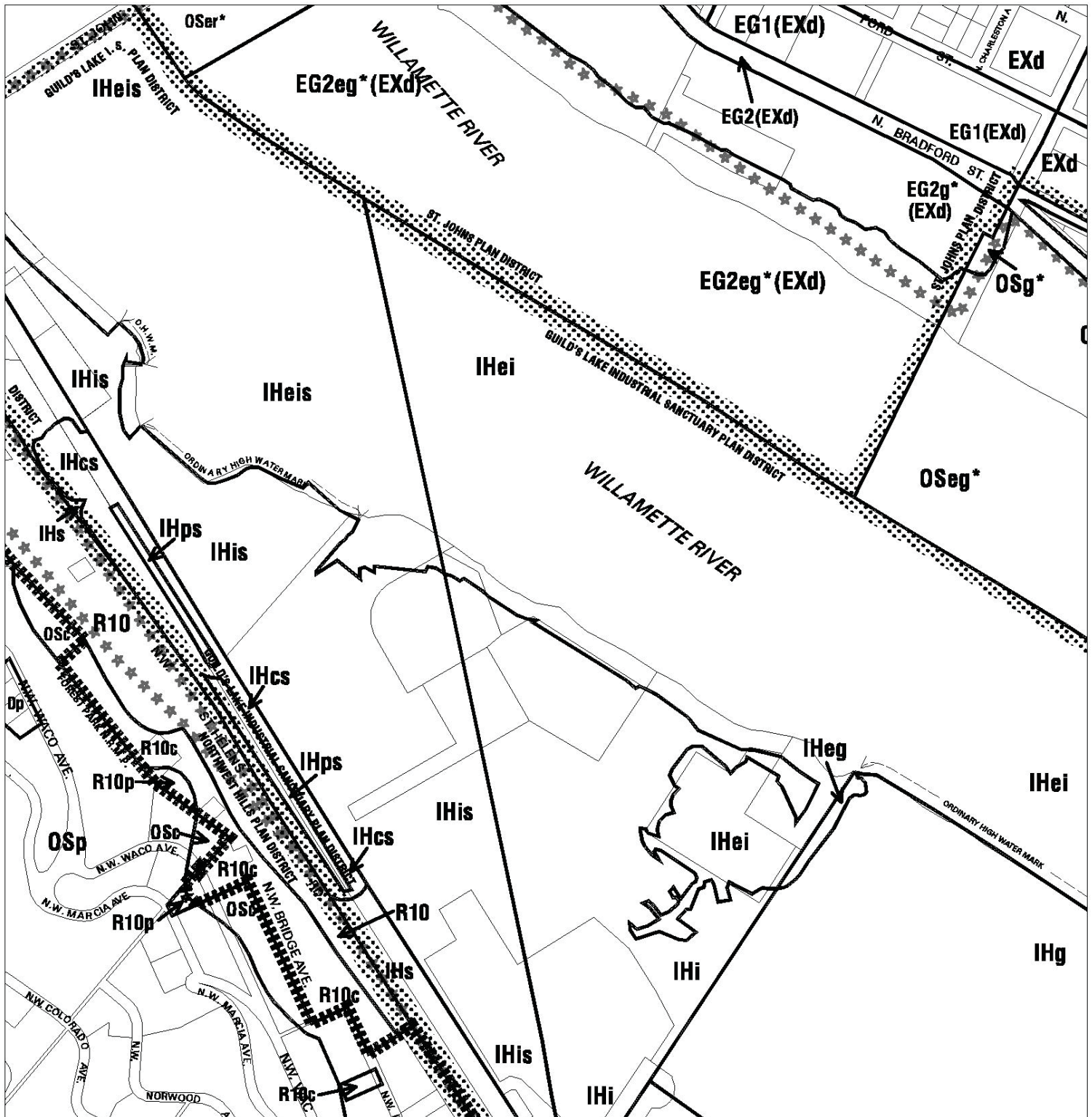
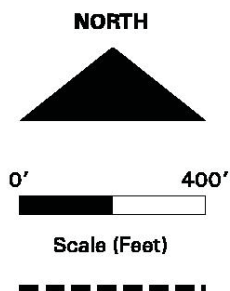


Exhibit B



River Plan/North Reach Proposed Zoning Bureau of Planning - City of Portland, Oregon



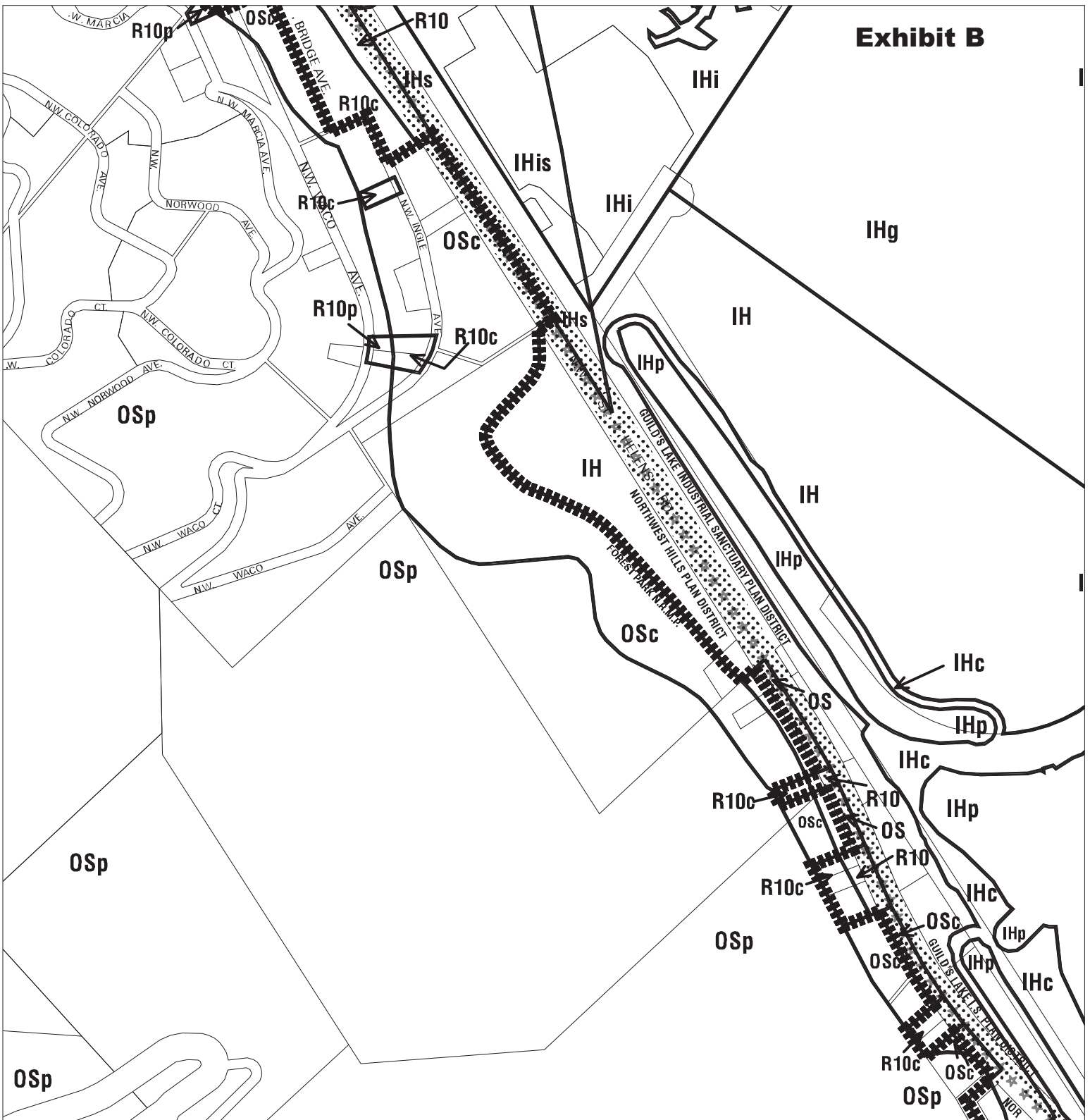
i = River Industrial Zone
g* = River General Zone
r* = River Recreational Zone
e = River Environmental Zone

c = Environmental Conservation Overlay
p = Environmental Protection Overlay
*** Public Trail
←---→ Ordinary High Water Mark (O.H.W.M.)
= area between arrows

February, 2010

Map 1/4 Section 2221

Exhibit B



River Plan/North Reach Proposed Zoning

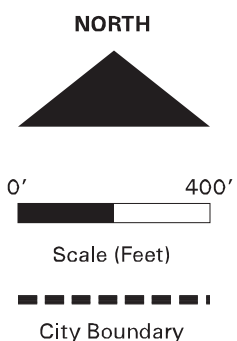
Bureau of Planning - City of Portland, Oregon

i = River Industrial Zone
g* = River General Zone
r* = River Recreational Zone
e = River Environmental Zone

c = Environmental Conservation Overlay
p = Environmental Protection Overlay

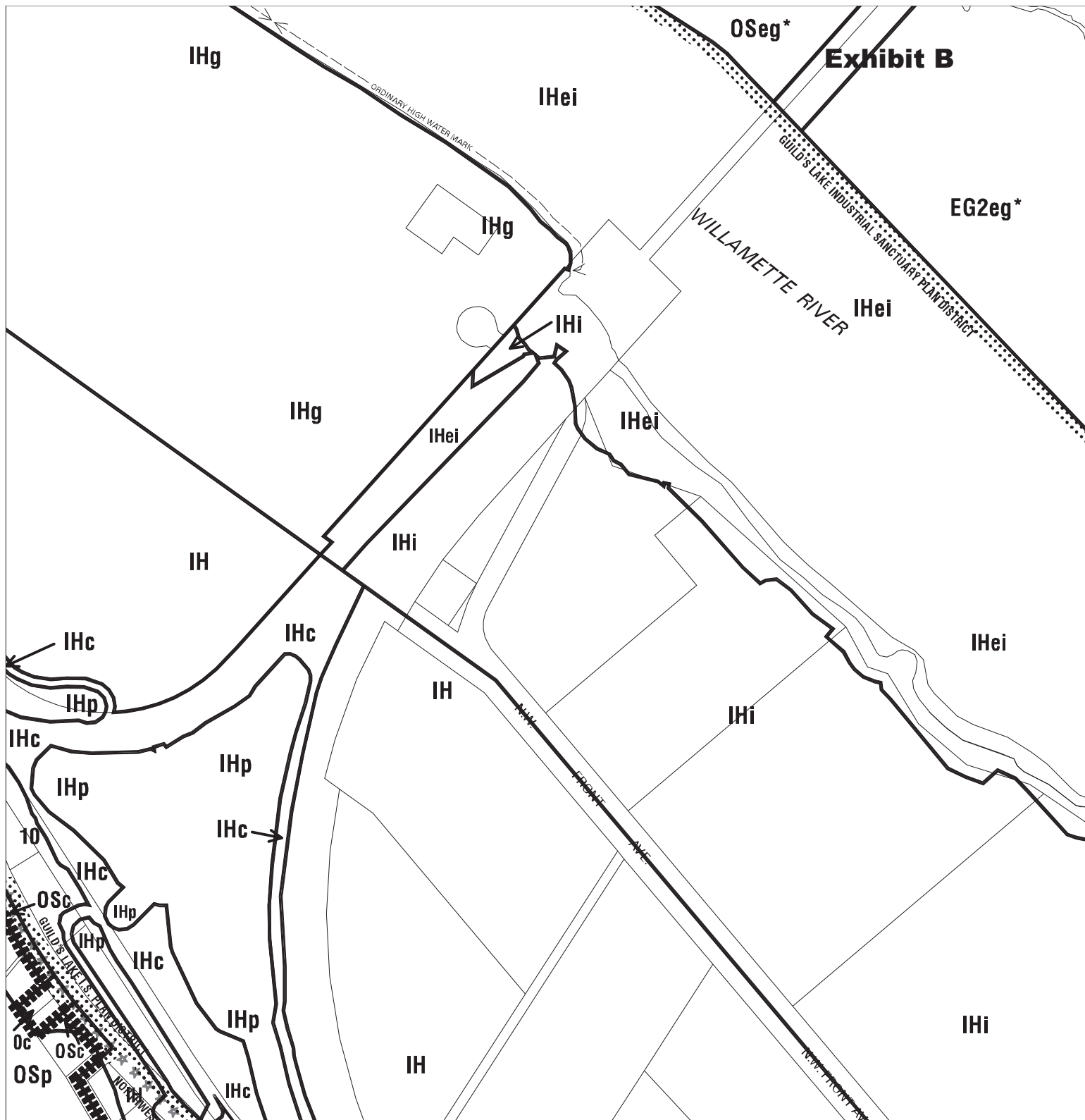
★★★ Public Trail

← — — — → Ordinary High Water Mark (O.H.W.M.)
= area between arrows



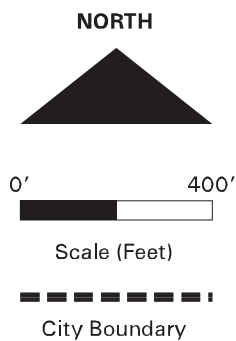
February, 2010

Map 1/4 Section 2321



River Plan/North Reach Proposed Zoning

Bureau of Planning - City of Portland, Oregon



i = River Industrial Zone
 g* = River General Zone
 r* = River Recreational Zone
 e = River Environmental Zone

c = Environmental Conservation Overlay
 p = Environmental Protection Overlay
 ★ ★ ★ Public Trail
 <---> Ordinary High Water Mark (O.H.W.M.)
 = area between arrows

February, 2010

Map 1/4 Section 2322